United States
Environmental Protection
Agency

Office of Research and
Development
Washington DC 20460

EPA/600/R-93/174
September 1993

EPA

Hydrological Simulation Program-- FORTRAN

User's Manual for Release 10

EPA/600/R-93/174
September 1993

HYDROLOGICAL SIMULATION PROGRAM -- FORTRAN
USER'S MANUAL FOR RELEASE 10

Brian R. Bicknell[1], John C. Imhoff[1], John L. Kittle, Jr.[1]
Anthony S. Donigian, Jr.[1], and Robert C. Johanson[2]

[1]AQUA TERRA Consultants
Mountain View, California 94043

[2]University of the Pacific
Stockton, California 95204

Project Officer

Thomas O. Barnwell
Assessment Branch
Environmental Research Laboratory
Athens, Georgia 30605

In Cooperation With

Office of Surface Water
Water Resources Division
U.S. Geological Survey
Reston, Virginia 22092

ENVIRONMENTAL RESEARCH LABORATORY
OFFICE OF RESEARCH AND DEVELOPMENT
U.S. ENVIRONMENTAL PROTECTION AGENCY
ATHENS, GEORGIA 30605

Printed on Recycled Paper

DISCLAIMER

The information in this document has been funded by the United States Environmental Protection Agency under Contract Number 68-03-3513 to AQUA TERRA Consultants. It has been subjected to the Agency's peer and administrative review and has been approved as an EPA document. Mention of trade names or commercial products does not constitute endorsement or recommendation for use.

FOREWORD

As environmental controls become more costly to implement and the penalties of judgment errors become more severe, environmental quality management requires more efficient analytical tools based on greater knowledge of the environmental phenomena to be managed.. As part of this Laboratory's research on the occurrence, movement, transformation, impact, and control of environmental contaminants, the Assessment Branch develops management or engineering tools to help pollution control officials achieve water quality goals through watershed management.

The development and application of mathematical models to simulate the movement of pollutants through a watershed and thus to anticipate environmental problems has been the subject of intensive EPA research for a number of years. An important tool in this modeling approach is the Hydrological Simulation Program -- FORTRAN (HSPF), which uses computer technology to simulate hydrology and water quality in natural and man-made water systems. HSPF is designed for easy application to most watersheds using existing meteorologic and hydrologic data. Although data requirements are extensive and running costs are significant, HSPF is thought to be the most accurate and appropriate management tool presently available for the continuous simulation of hydrology and water quality in watersheds.

Rosemarie C. Russo, Ph.D.
Director
Environmental Research Laboratory
Athens, Georgia

ABSTRACT

The Hydrological Simulation Program -- FORTRAN (HSPF) is a set of computer codes that can simulate the hydrologic, and associated water quality, processes on pervious and impervious land surfaces and in streams and well-mixed impoundments. The manual discusses the modular structure of the system, and presents a detailed discussion of the algorithms used to simulate various water quantity and quality processes. Data useful to those who need to install, maintain, or alter the system or who wish to examine its structure in greater detail are also presented.

The original version of this report was submitted in fulfillment of Grant No. R804971-01 by Hydrocomp, Inc., under the sponsorship of the U.S. Environmental Protection Agency. That work was completed as of January 16, 1980.

Extensive, revisions, modifications, and corrections to the original report and the HSPF code were performed by Anderson-Nichols and Co. under Contract No. 68-03-2895, also sponsored by the U.S. EPA. That work was completed in January 1981. Releases 7.0 and 8.0 of HSPF and the corresponding documents were prepared by Linsley, Kraeger Associates, Ltd. and Anderson-Nichols under Contract No. 68-01-6207, the HSPF maintenance and user support activities directed by the U.S. EPA laboratory in Athens, GA.

The HSPF User Manual for Release 10.0 was prepared by AQUA TERRA Consultants of Mountain View, CA, incorporating code modifications, corrections, and documentation of selected algorithm enhancements sponsored by the U.S. Geological Survey, the U.S. EPA Chesapeake Bay Program, and the U.S. EPA Athens ERL. Except for additions and revisions of the manual reflecting the recent changes and deletion of outdated introductory material in Part C and Part D, much of the document is identical to the earlier Release 9.0 version. The Release 10.0 manual is available on diskette in WordPerfect format.

CONTENTS

Foreword iii
Abstract iv

Part

A Introduction. 1
B General Principles. 8
C Standards and Conventions (not included[1]) 24
D Visual Table of Contents (not included[1]). 24
E Functional Description. 25
F Format for the Users Control Input. 260

Appendices

I Glossary of Terms 643
II Sample Runs 653
III Program NEWTSS (not included[1]). 656
IV Guide to the Programmers Supplement (not included[1]) 656
V Time Series Concepts. 657

---

[1] Parts C and D, the NEWTSS Appendix and the Guide to the Programmers Supplement are not included in this document. Much of the material in these sections is outdated and not relevant to Release 10.

PART A

INTRODUCTION

CONTENTS

1.0 Purpose and Scope of the HSPF Software 2
2.0 Requirements for HSPF 4
3.0 Purpose and Organization of this Document 5
4.0 Definition of Terms 6
5.0 Notice of User Responsibility 6
6.0 Acknowledgments 6

1.0 PURPOSE AND SCOPE OF THE HSPF SOFTWARE

The use of models which simulate continuously the quantity/quality processes occurring in the hydrological cycle is increasing rapidly. Recently there has been a proliferation in the variety of models and in the range of processes they simulate. This has been a mixed blessing to a user. To get the benefits of simulation, he has to select a model from a bewildering array and then spend much effort amassing and manipulating the huge quantities of data which the model requires. If he wishes to couple two or more subprocess models to simulate a complete process, he often encounters further difficulties. The underlying assumptions and/or structures of the subprocess models may make them somewhat incompatible. More frequently, the data structures are so different that coupling requires extensive data conversion work.

One reason for these problems is that the boom in modeling work has not included enough work on the development of good model structures. That is, very few software packages for water resource modeling are built on a systematic framework in which a variety of process modules can fit.

With HSPF we have attempted to overcome these problems as far as possible. HSPF consists of a set of modules arranged in a hierarchical structure, which permit the continuous simulation of a comprehensive range of hydrologic and water quality processes. Our experience with sophisticated models indicates that much of the human effort is associated with data management. This fact, often overlooked by model builders, means that a successful comprehensive model must include a sound data management component. Otherwise, the user may become so entangled in data manipulation that his progress on the simulation work itself is drastically retarded. Consequently, the HSPF software is planned around a time series management system operating on direct access principles. The simulation modules draw input from time series storage files and are capable of writing output to them. Because these transfers require very few instructions from the user, the problems referred to above are minimized.

The system is designed so that the various simulation and utility modules can be invoked conveniently, either individually or in tandem. A top down approach emphasizing structured design has been followed. First, the overall framework and the Time Series Management System were designed. Then, work progressed down the structure from the highest, most general level to the lowest, most detailed one. Every level was planned before the code was written. Uniform data structures, logic figures, and programming conventions were used throughout. Modules were separated according to function so that, as much as possible, they contained only those activities which are unique to them. Structured design has made the system relatively easy to extend, so that users can add their own modules with relatively little disruption of the existing code.

Now, a note on the initial contents of the system. Presently, it includes modules which can handle almost all the functions which are available in the following existing models:

(1) HSP (LIBRARY, UTILITY, LANDS, CHANNEL, QUALITY)
(2) ARM
(3) NPS
(4) SERATRA

The HSPF software is not merely a translation of the above models, but a new system with a framework designed to accommodate a variety of simulation modules; the modules described above are the initial contents. Many extensions have been made to the above models in the course of restructuring them into the HSPF system.

It is hoped that HSPF will become a valuable tool for water resource planners. Because it is more comprehensive than most existing systems, it should permit more effective planning. More specifically, the package can benefit the user in the following ways:

(1) The time-series-oriented direct access data system and its associated modules can serve as a convenient means of inputting, organizing, and updating the large files needed for continuous simulation.

(2) The unified user-oriented structure of the model makes it relatively simple to operate. The user can select those modules and options that he wishes to execute in one run, and the system will ensure that the correct sets of code are invoked and that internal and external transfers of data are handled. This is achieved with a minimum of manual intervention. Input of control information is simplified because a consistent system is used for this data for all the modules.

(3) Because the system has been carefully planned using top-down programming techniques, it is relatively easy to modify and extend. The use of uniform programming standards and conventions has assisted in this respect.

(4) Since the code is written almost entirely in ANSI standard Fortran, implementation on a wide variety of computers is possible.

2.0 REQUIREMENTS FOR HSPF

In awarding the grant for development of HSPF, the EPA set the following requirements:

(1) It must manage and perform deterministic simulation of a variety of aquatic processes which occur on and under land surfaces and in channels and reservoirs.

(2) It must readily accommodate alternate or additional simulation modules.

(3) It must permit easy operation of several modules in series, and thus be capable of feeding output from any operation to subsequent operations.

(4) It must be in ANSI Fortran with minor specified extensions.

With the concurrence of the EPA, we expanded on these requirements:

(1) It must have a totally new design. Existing modules should not merely be translated, but should be fitted into a new framework.

(2) It must be designed from the top down, using some of the new improved programming techniques, such as Structured Design and Structured Programming.

(3) Duplication of blocks of code which perform similar or identical functions should be avoided.

(4) The user's control input must have a logically consistent structure throughout the package.

(5) Uniform standards and practices must be followed throughout the design, development and documentation of the system.

(6) It must have a conveniently operated disk-based time series storage file built on the principle of direct access.

(7) The design must be geared to implementation on larger models of the current generation of "minicomputers." It must be compatible with Operating Systems which share memory using either the virtual memory approach or a conventional overlay technique.

3.0 PURPOSE AND ORGANIZATION OF THIS DOCUMENT

This report contains all the documentation of the HSPF system. It is designed to:

(1) introduce new users to the principles and concepts on which the system is founded

(2) describe the technical foundations of the algorithms in the various application (simulation) modules

(3) describe the input which the user supplies to run the system

To meet these needs and, at the same time, to produce a document which is reasonably easy to use, we have divided this report into several distinct parts, each with its own organization and table of contents.

Part A (this one) contains introductory material.

Part B outlines the general principles on which the HSPF system is based. This includes a discussion of the "world view" which our simulation modules embody. A firm grasp of this material is necessary before the detailed material can be properly understood.

Part C Standards and Conventions (not included)

Part D Visual Table of Contents (not included)

Part E documents the function of each part of the software. The organization of this part follows the layout of the software itself. The relationship between, and the functions of, the various modules are described, starting at the highest most general level and proceeding down to the lowest most detailed level. The algorithms used to simulate the quantity and quality processes which occur in the real world are described in this part.

Part F describes the User's Control Input; that is, the information which the user must provide in order to run HSPF.

Material which might obscure the structure of this document if it were included in the body of the report appears in Appendices. These include a glossary of terms and descriptions of sample runs.

4.0 DEFINITION OF TERMS

In this document, terms which have a special meaning in HSPF, are enclosed in quotes the first time they occur. Usually an explanation follows immediately. A glossary of terms can be found in Appendix I.

5.0 NOTICE OF USER RESPONSIBILITY

This product has been carefully developed. Although the work included testing of the software, the ultimate responsibility for its use and for ensuring correctness of the results obtained, rests with the user.

The EPA and the developers of this software make no warranty of any kind with regard to this software and associated documentation, including, but not limited to, the implied warranties of merchantability and fitness for a particular purpose. They shall not be liable for errors or for incidental or consequential damages in connection with the furnishing, performance or use of this material.

While we intend to correct any errors which users report, we are not obliged to do so. We reserve the right to make a reasonable charge for work which is performed for a specific user at his request.

6.0 ACKNOWLEDGMENTS

This work was sponsored by the Environmental Research Laboratory in Athens, Georgia. David Duttweiler was the laboratory director and Robert Swank the head of the Technology Development and Applications Branch, which supervised the project during the code development period.

Mr. Jim Falco was the Project Officer initially on the HSPF development work; he was succeeded by Mr. Tom Barnwell who continues to oversee HSPF support activities for EPA.

The initial HSPF and user manual development work was performed by Hydrocomp, Inc.; members of the entire project team are acknowledged in the original (Release 5.0) version of the user manual (EPA Publication No. EPA-600/9-80-015) published in April 1980. Subsequent revisions and extensions to the HSPF code and user manual were performed by Anderson-Nichols in their application of HSPF in Iowa. Preparation of this document was performed by Anderson-Nichols and Linsley, Kraeger Associates, Ltd. under the HSPF maintenance and user support work. The primary participants in the work noted above, and their contributions, are discussed below.

Robert Johanson was Project Manager for Hydrocomp on the initial development work, and provided consulting assistance to Anderson-Nichols and Linsley, Kraeger Associates on the subsequent application and maintenance work. For Hydrocomp, he was responsible for project coordination, development of the standards and practices and much of the application modules and wrote the SNOW and PWATER sections of the PERLND module, and the HYDR section of the RCHRES module. He was also responsible for the Run Interpreter. As consultant to Anderson-Nichols, Dr. Johanson assisted in the design and developed much of the pseudo code for the new SEDTRN and GQUAL sections.

John Imhoff worked on the RCHRES module both during the initial development work for Hydrocomp and during subsequent modifications and development of the SEDTRN and GQUAL sections for Anderson-Nichols. He analyzed the HSP QUALITY code, performed the detailed design of the new RCHRES module and wrote the code and documentation for it. He also coordinated the production of the functional descriptions (Part E) of all the application modules. For Anderson-Nichols, Mr. Imhoff directed the task of developing the SEDTRN and GQUAL modules, including much of the pseudo code, the FORTRAN translation, and module testing. He also wrote the additions and modifications to the functional descriptions for these modules. Recently, he participated in designing the instream sediment-nutrient interactions as part of AQUA TERRA Consultants.

Harley Davis designed and coded most sections of the PERLND module and all of the IMPLND module for Hydrocomp during the initial development effort. He also wrote the functional descriptions of those modules.

Delbert Franz was Principal Investigator for Hydrocomp on the initial project and participated in the overall design of the system. He also supervised the work on the TSMS, produced most of the code for the TSPUT group of subprograms, and wrote the associated documentation.

Jack Kittle, for Hydrocomp, assisted in assembling the code into the program file, and also set up the system for arranging data in the numerous versions of the COMMON block. For Anderson-Nichols, Mr. Kittle directed the compilation and assembling of new and modified subroutines for Releases 7.0 and 8.0 of HSPF. He also developed and documented the MUTSIN (Multiple Timeseries Sequential Input) module, for interface with other models, and the lethality analysis code of the DURANL module. Additionally, he directed the removal of all half-word integers in the HSPF code. He directs the USGS-sponsored code maintenance and update work, and currently participates in all HSPF code development and maintenance activities for AQUA TERRA Consultants.

Tony Donigian participated in the initial design of the PERLND algorithms and reviewed the functional descriptions (Part E) for technical accuracy in the initial project by Hydrocomp. For Anderson-Nichols, he was Principal Investigator/Project Manager on the HSPF Application Project in Iowa that included the HSPF modifications discussed above. He participated in the design of the GQUAL and SEDTRN modules and provided overall guidance and supervision.

Brian Bicknell updated the Release 7.0 User's Manual, assisted in the pseudo code development and FORTRAN translation of the GQUAL and SEDTRN modules, participated in assembling and compiling new and modified subroutines, and performed detailed testing and associated code corrections for the new modules. More recently, as part of AQUA TERRA Consultants, he incorporated: 1) the Watershed Data Management (WDM) file interaction (under USGS sponsorship), 2) the MASS-LINK and SCHEMATIC blocks, 3) the FILES block, and 4) the instream sediment-nutrient interactions in RCHRES (under EPA Chesapeake Bay Program sponsorship).

Dan Meier performed the updates to the code and documentation for Release 8.0. He also developed a set of comprehensive test runs for Release 8.0, and significantly improved the OSV section of the programmer's supplement.

PART B

GENERAL PRINCIPLES

CONTENTS

1.0 View of the Real World 9
  1.1 General Concepts 9
  1.2 Nodes, Zones, and Elements 9
  1.3 Processing Units and Networks 11

2.0 Software Structure 14
  2.1 Concept of an "Operation" 14
  2.2 Time Series Storage 16
  2.3 Times Series Management for an Operation 17
  2.4 HSPF Software Hierarchy 17

3.0 Structure of a Job 20
  3.1 Elements of a Job 20
  3.2 Groups of Operations 20

4.0 Conventions Used in Functional Description 23

5.0 Method of Documenting Data Structures 23
  5.1 Structure of Data in Memory 23
  5.2 Structure of Data on Disk Files 23

6.0 Method of Handling Diagnostic Messages 24

FIGURES

Number — Page

1-1 Nodes, zones and elements 10
1-2 Directed and non-directed graphs 12
1-3 Single- and multi-element processing units 13
2-1 Logical structure of the internal scratch pad 15
2-2 Activities involved in an operation 18
2-3 Overview of HSPF software 19
3-1 Schematic of data flow and storage in a single run 21
3-2 Extract from typical User's Control Input, showing how grouping of operations is specified 22

1.0 VIEW OF THE REAL WORLD

1.1 General Concepts

To design a comprehensive simulation system, one must have a consistent means of representing the prototype; in our case, the real world. We view it as a set of constituents which move through a fixed environment and interact with each other. Water is one constituent; others are sediment, chemicals, etc. The motions and interactions are called processes.

1.2 Nodes, Zones, and Elements

The prototype is a continuum of constituents and processes. Simulation of such a system on a digital computer requires representation in a discrete fashion. In general, we do this by subdividing the prototype into "elements" which consist of "nodes" and "zones."

A node corresponds to a point in space. Therefore, a particular value of a spatially variable function can be associated with it, for example, channel flow rate and/or flow cross sectional area. A zone corresponds to a finite portion of the real world. It is usually associated with the integral of a spatially variable quantity, for example, storage in a channel reach. The zone the smallest unit into which we subdivide the world. The relationship between zonal and nodal values is similar to that between the definite integral of a function and its values at the limits of integration.

An element is a collection of nodes and/or zones. Figure 1-1 illustrates these concepts. We simulate the response of the land phase of the hydrological cycle using elements called "segments." A segment is a portion of the land assumed to have areally uniform properties. A segment of land with a pervious surface is called a "Pervious Land-segment" (PLS). Constituents in a PLS are represented as resident in a set of zones (Fig. 1-1a). A PLS has no nodes. As a further example, consider our formulation of channel routing. We model a channel reach as a one dimensional element consisting of a single zone situated between two nodes (Fig. 1-1b). We simulate the flow rate and depth at the nodes; the zone is associated with storage.

The conventions of the finite element technique also fall within the scope of these concepts. Figure 1-1c shows a two dimensional finite element used in the simulation of an estuary. Three nodes define the boundaries of the triangular element. A fourth node, situated inside, may be viewed as subdividing the element into three zones. This last type of element is not presently used in any HSPF module, but is included in this discussion to show the generality provided by HSPF. The system can accommodate a wide variety of simulation modules.

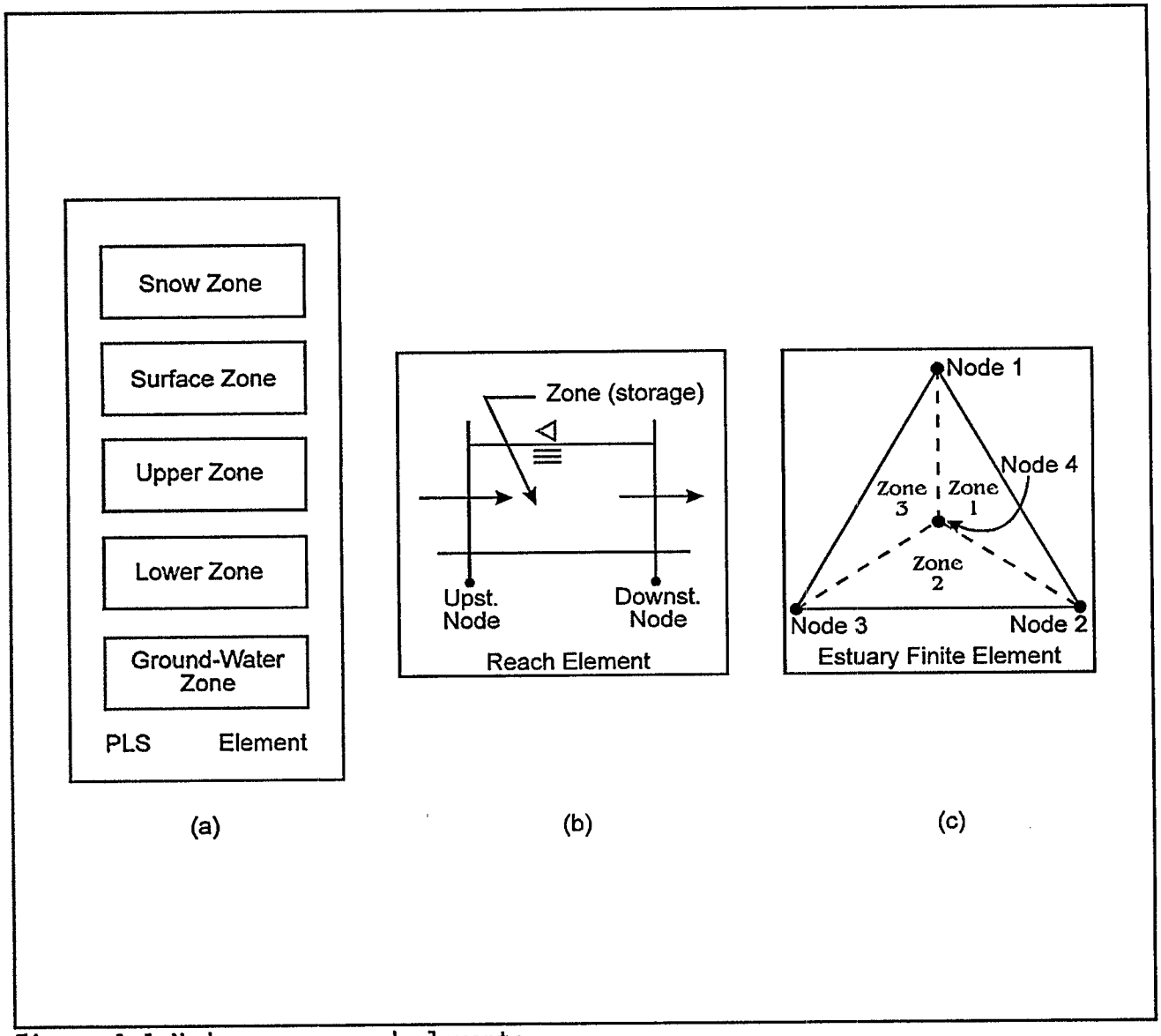

Figure 1-1 Nodes, zones and elements

There are no fixed rules governing the grouping of zones and nodes to form elements. The model builder must decide what grouping is reasonable and meaningful, based on his view of the real world processes being simulated. In the foregoing material we presented some elements used in HSP and other systems. In general, it is convenient to define elements so that a large portion of the real world can be represented by a collection of conceptually identical elements. In this way, a single parameter structure can be defined which applies to every element in the group. Thus, each element is a variation on the basic theme. It is then meaningful to speak of an "element type." For example, elements of type "PLS" all embody the same arrangement of nodes and are represented by sets of parameters with identical structure. Variations between segments are represented only by variations in the values of parameters. The same applies to any other element, such as a Reach, layered lake or a triangular finite element.

As illustrated in the above discussion, nodes are often used to define the boundaries of zones and elements. A zone, characterized by storage, receives inflows and disperses outflows; these are called "fluxes." Note that if the nodal values of a field variable are known, it is often possible to compute the zonal values (storages). The reverse process does not work.

1.3 Processing Units and Networks

To simulate a prototype we must handle the processes occurring within the elements and the transfer of information and constituents between them. The simulation of large prototypes is made convenient by designing a single "application module" for a given type of element or element group, and applying it repetitively to all similar members in the system. For example, we may use the RCHRES module to simulate all the reaches in a watershed using storage routing. This approach is most efficient computationally if one element or group of elements, called a "processing unit" (PU), is simulated for an extended period of time before switching to the next one. To permit this, we must be able to define a processing sequence such that all information required by any PU comes from sources external to the system or from PU's already simulated. This can only happen if the PU's and their connecting fluxes form one or more networks which are "directed graphs." In a directed graph there are no bi-directional paths and no cycles. Figure 1-2 shows some directed and non-directed graphs.

The requirement that PU's form directed graphs provides the rule for grouping elements into PU's. Any elements interacting with each other via loops or bi-directional fluxes must be grouped into a single PU because none of them can be simulated apart from the others.

Thus, we can have both single element and multi-element PU's. A PLS is an example of the former and a channel network simulated using the full equations of flow exemplifies the latter (Fig. 1-3). A multi-element PU is also known as a "feedback region." The collection of PU's which are simulated in a given run is called a "network."

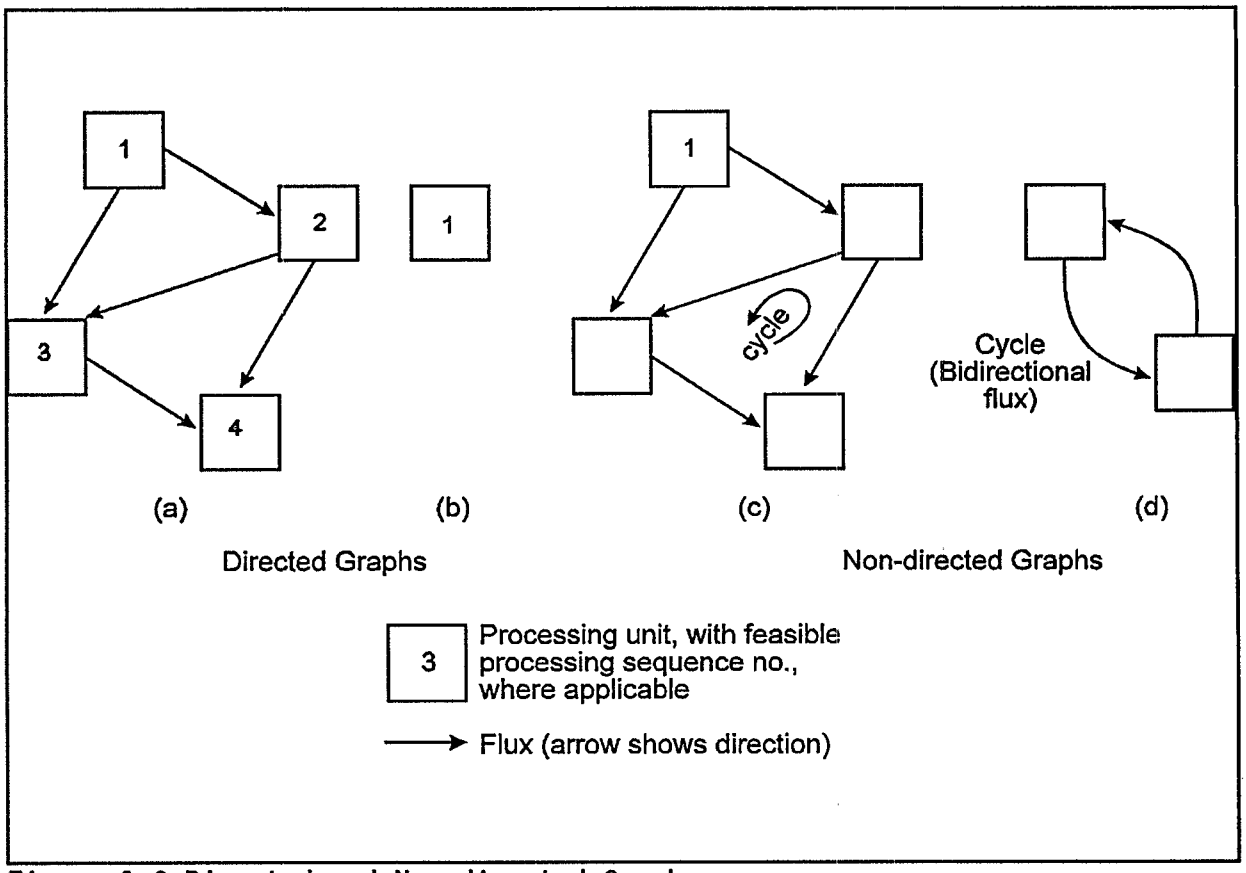

Figure 1-2 Directed and Non-directed Graphs

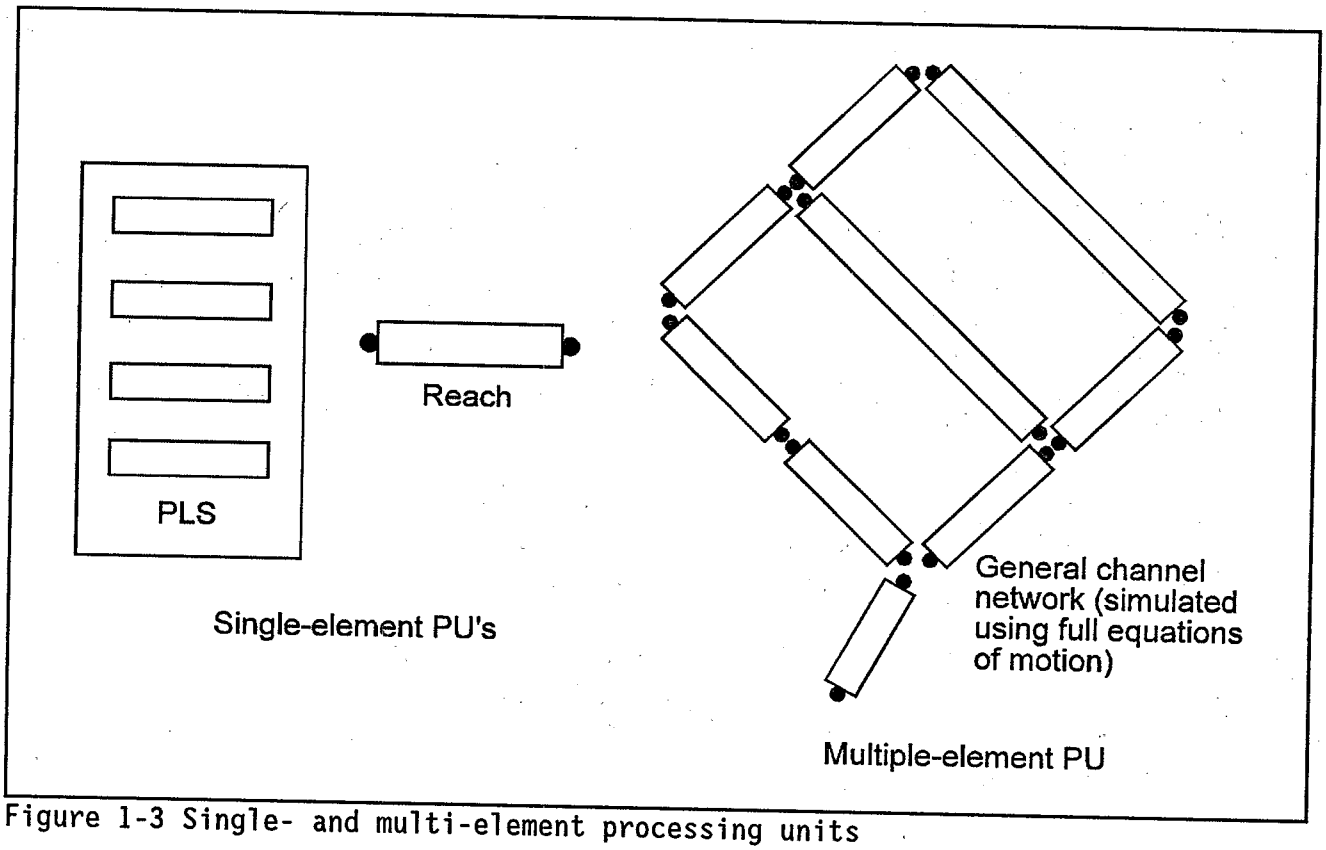

Figure 1-3 Single- and multi-element processing units

The processes which occur within a PU are represented mathematically in an "application model." The corresponding computer code is called an "application module" or "simulation module."

2.0 SOFTWARE STRUCTURE

2.1 Concept of an "Operation"

A great variety of activities are performed by HSPF; for example, input a time series to the WDM or TSS file, find the cross correlation coefficient for two time series, or simulate the processes in a land segment. They all incorporate two or more of the following functions: get a set of time series, operate on the set of input time series to produce other time series, and output the resulting time series. This applies both to application modules (already discussed) and to "utility modules," which perform operations ancillary or incidental to simulation. Thus, a simulation run may be viewed as a set of "operations" performed in sequence. All operations have the following structure:

```
                    SUPERVISE
                    OPERATIONS
                (subroutine OSUPER)
                        |
        ---------------------------------
        |               |               |
    GET TIME        OPERATE         PUT TIME
     SERIES          (utility         SERIES
(subroutine group      or        (subroutine group
     TSGET)        application        TSPUT)
                     module)
```

The OPERATE function is the central activity in the operation. This work is done by an "operating module" (OM) and its subordinate subprograms. They operate for a specified time on a given set of input time series and produce a specified set of output time series, under control of the "operations supervisor" (OSUPER). All of the pieces of time series involved in this internal operation have the same interval and duration. They are therefore viewed as written on an "internal scratch pad" (INPAD), resident in the memory of the computer (Fig. 2-1). The operating module receives the scratch pad with some rows filled with input and, after its work is done, returns control to the supervisor with another set of rows filled with output. The operating module may overwrite an input row with its own output. The computing module being executed, together with the options being invoked, will determine the number of rows required in the INPAD. For example, simulation of the hydraulic behavior of a stream requires relatively few time series (eg. inflow, depth and outflow) but the inclusion of water quality simulation adds many more time series to the list. Now, the total quantity of memory space available for storage of time series is also fixed (specified in a COMMON block) by the options in effect; this is the size ("area") of the INPAD. Since both the size (N*M) and number of rows (M) in the INPAD are known, the "width" (no. of intervals,N) can be found. The corresponding physical time is called the "internal scratch pad span (INSPAN)."

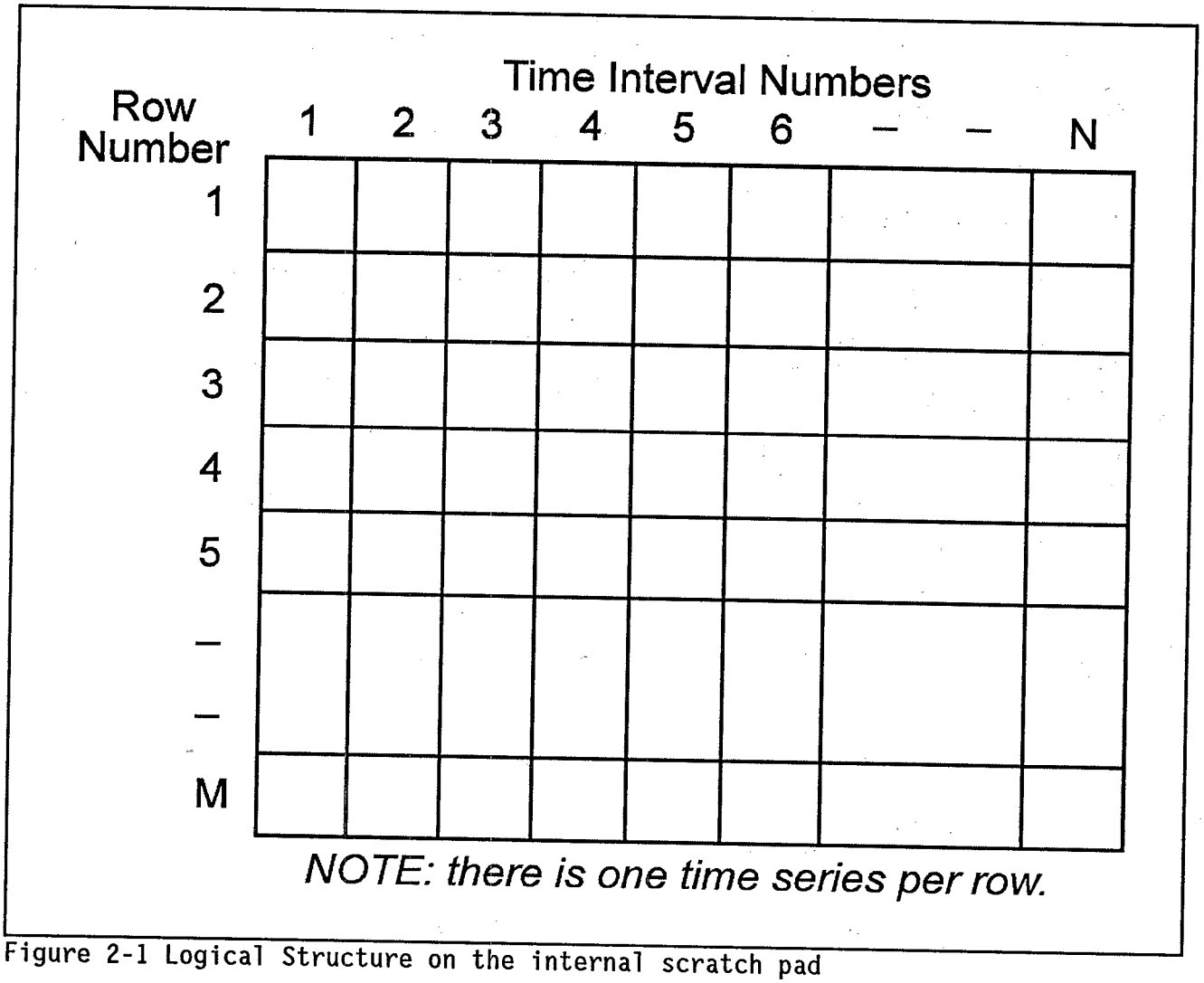

Figure 2-1 Logical Structure on the internal scratch pad

The "get time series" function prepares the input time series. This work is done by a subroutine group called TSGET. It obtains the correct piece of a time series from the appropriate file, aggregates or disaggregates it to the correct time interval, multiplies the values by a user specified constant (if required), and places the data in the required row of the internal scratch pad. Subroutine group TSPUT performs the reverse set of operations. TSGET and TSPUT are sometimes bypassed if a required time series is already in the INPAD when the operation is started, or if the output is being passed to the next operation via the internal scratch pad. Modules TSGET and TSPUT are part of the "time series management system" (TSMS).

2.2 Time Series Storage

The time series used and produced by an operation can reside in four types of storage.

(1) The Watershed Data Management (WDM) File

The WDM file has replaced the TSS (see below) as the principal library for storage of time series. As far as the computer's operating system is concerned, it consists of a single large direct access file. This space is subdivided into many data sets containing individual time series. Each is logically self-contained but may be physically scattered through the file. A directory keeps track of data sets and their attributes. Before time series are written to the WDM file, the file and its directory must be created using the interactive program ANNIE, which is documented separately.

(2) The Time Series Store (TSS)

The TSS was the original time series storage file. It is similar in design and function to the WDM file; however, it provides a less flexible set of options for time series data storage and attribute maintenance. While the TSS capability is still contained in the program, it is not actively maintained and supported. Creation and initialization of TSS files requires the separate program NEWTSS. **Beginning with Release 11, all TSS capability will be removed from HSPF.**

(3) Sequential Files

These are ASCII, formatted disk files with a constant logical record length. Time series received from agencies such as the National Weather Service are typically stored in sequential files.

(4) Internal Scratch Pad (INPAD)

If two or more operations performed in sequence use the same internal time step, time series may be passed between them via the INPAD. Successive operations may simply pick up the data written by the previous ones, without any external (disc) transfer taking place. This is typically done when time series representing the flow of water (and constituents) are routed from one stream reach to the one next downstream.

2.3 Time Series Management For An Operation

Any operation involves a subset of the activities shown in Fig. 2-2. The operating module expects a certain set of time series in the INPAD. The operations supervisor, acting under user control, ensures that the appropriate input time series are loaded from whichever source has been selected, and informs the computing module of the rows in the INPAD where it will find its input. Similar arrangements hold for output of time series.

2.4 HSPF Software Hierarchy

The hierarchy of functions in HSPF is shown in Fig. 2-3. Some explanatory notes follow.

The "Run Interpreter" is the group of subprograms which reads and interprets the "Users Control Input." It sets up internal information instructing the system regarding the sequence of operations to be performed. It stores the initial conditions and the parameters for each operation in the appropriate file on disc and creates an instruction file which will ensure that time series are correctly passed between operations, where necessary.

The "TSS management" modules are those used to create, modify, or remove data sets in the time series store file.

The "Operations Supervisor" is a subroutine which acts on information provided by the Run Interpreter, invoking the appropriate "application" or "utility" modules. It provides them with the correct values for parameters and state variables by reading the files created by the Run Interpreter.

Operating modules are either "application modules" or "utility modules." They perform the operations which make up a run. Each time one of those modules is called, an operation is performed for a period corresponding to the span of the internal scratch pad (INSPAN). The Operations Supervisor ensures that the correct module is invoked.

"Service subprograms" perform tasks such as reading from and writing to time series storage areas, adding T minutes to a given date and time, to get a new date and time, etc.

The "Time Series Management System" (TSMS) consists of all the modules which are only concerned with manipulation of time series or the files used to store time series. It includes the TSS management functions, and TSGET and TSPUT.

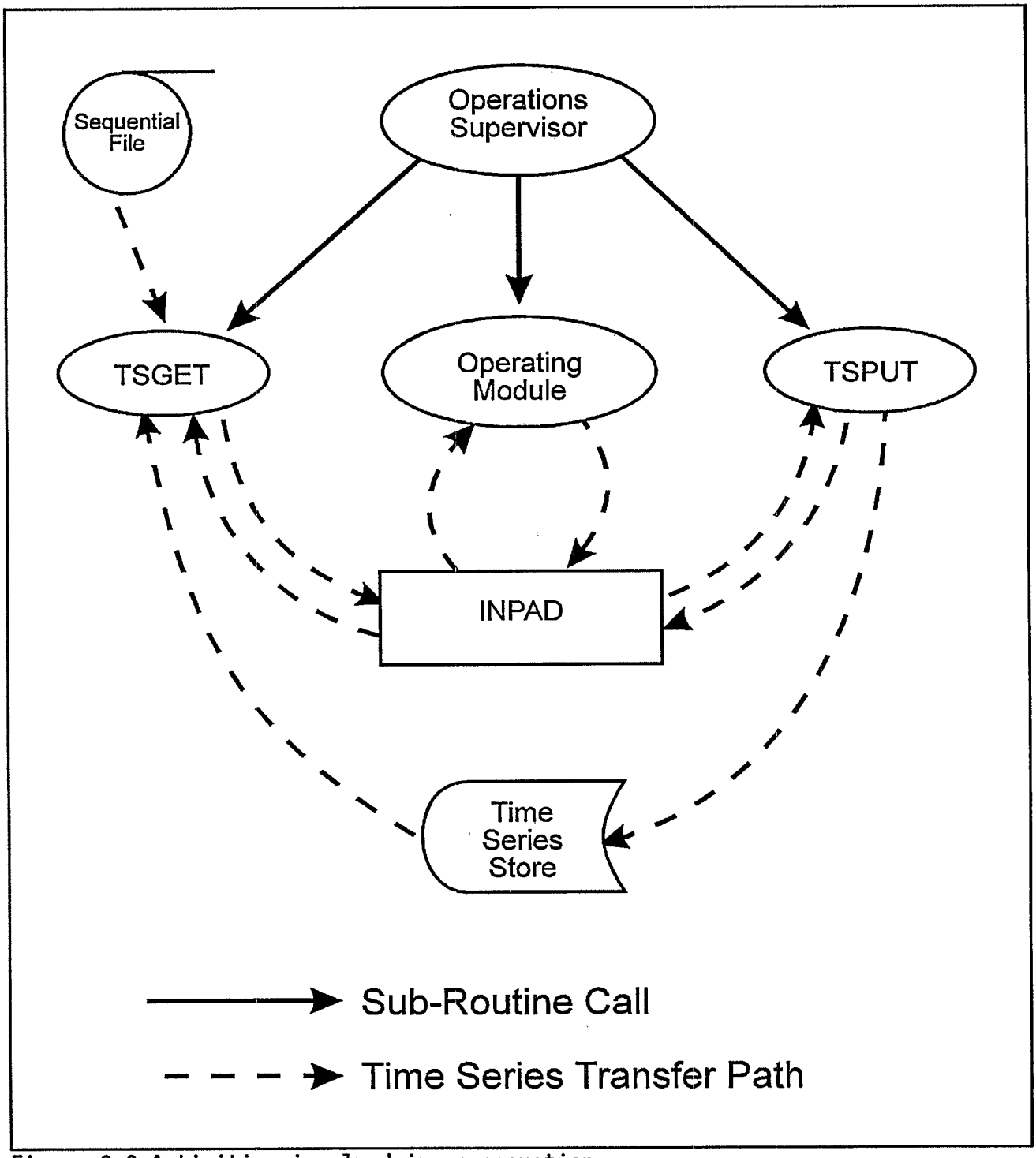

Figure 2-2 Activities involved in an operation

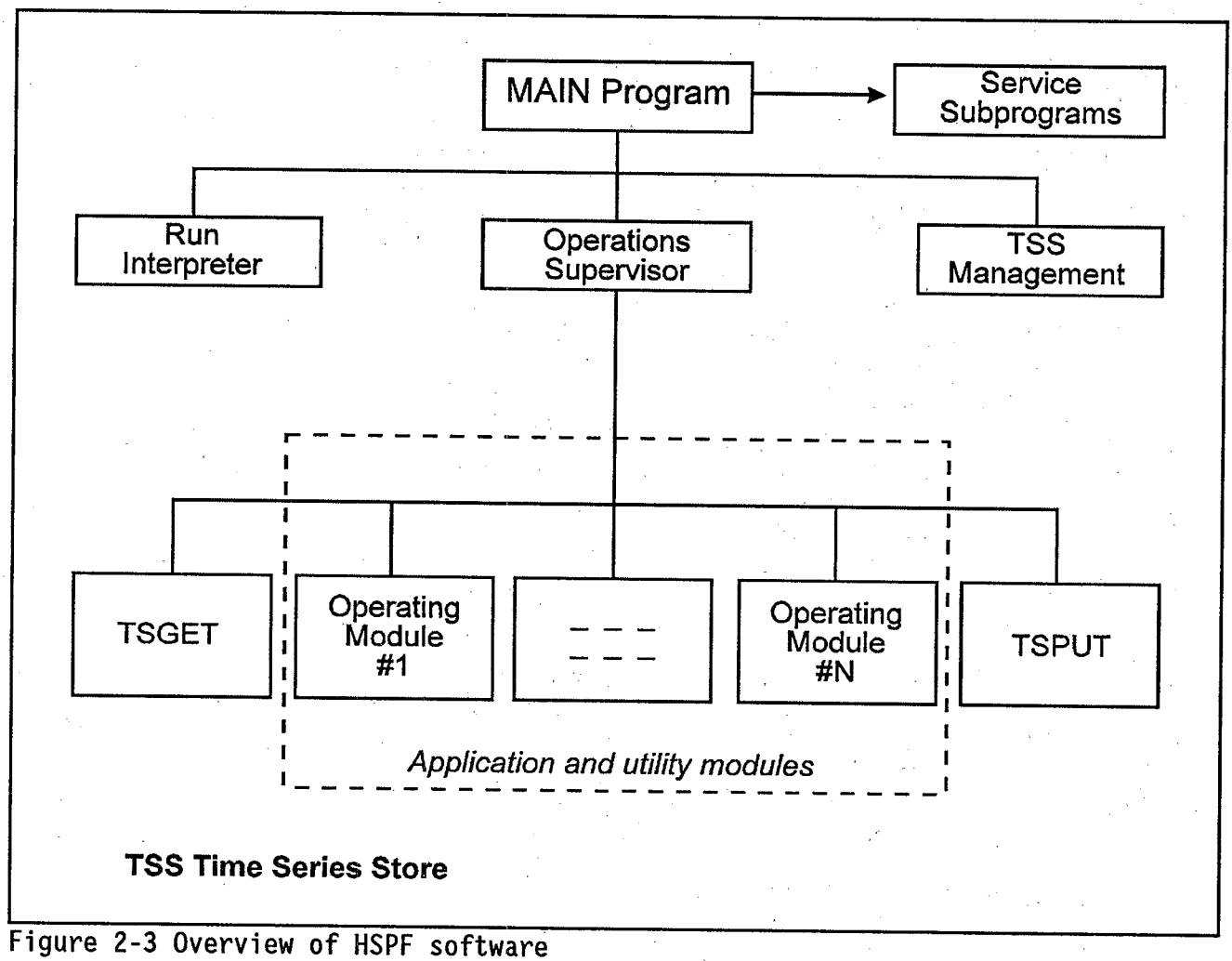

Figure 2-3 Overview of HSPF software

3.0 STRUCTURE OF A JOB

3.1 Elements of a Job

A "JOB" is the work performed by HSPF in response to a complete set of Users Control Input. It consists of one or more "RUNs" and/or "Time Series Store Management" activities. A RUN is a set of operations which can be performed serially, and which all cover the same period of time (span). The operations are performed in a sequence specified in the Users Control Input. To avoid having to store large quantities of intermediate data on disc, operations may be collected in a group in which they share a common INPAD (INGRP).

3.2 Groups Of Operations

In most runs, time series have to be passed between operations. As described in Section 2.2, each operation can communicate with four different time series storage areas: the WDM file, TSS file, the INPAD, and sequential files. This is illustrated in Fig. 3-1.

Potentially, any time series required by or output by any operation can be stored in the WDM file, TSS, or a sequential file. The user simply specifies the exact origin or destination for the time series, and the HSPF system moves the data between that device and the appropriate row of the INPAD. This system can also be used to transfer data between operations. However, it does require that all transferred data be written to the WDM file, TSS, or a sequential file. This may be very cumbersome and/or inefficient and it is better to transfer data via the INPAD, where possible.

To transfer data via the INPAD, operations must share the same pad. This means that all time series placed in the pad have the same time interval and span. This requirement provides a logical basis for grouping operations; those sharing a common INPAD are called an INGRP (Fig. 3-1). The user specifies the presence of groups in his "Users Control Input (UCI)." A typical sequence of input is shown in Fig. 3-2.

The user also indicates (directly or indirectly) in his control input the source and disposition of all time series required by or output by an operation. If he indicates that a time series must be passed to another operation then the system assumes that the transfer will be made via the scratch pad. If they are not in the same INGRP there is an error. Without a common INPAD, the data must go via the WDM file or TSS. The structure of the Users Control Input is documented in Part F.

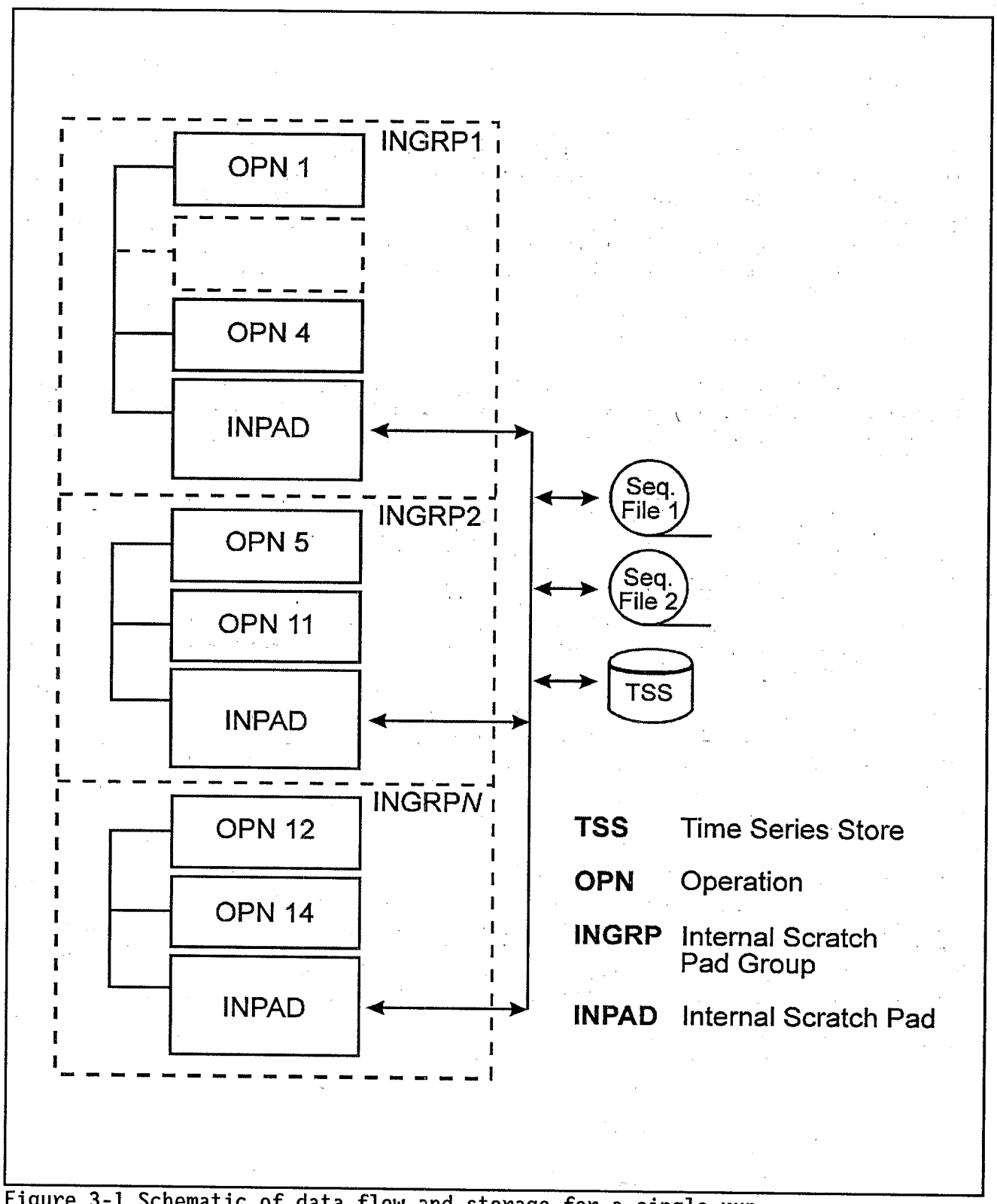

Figure 3-1 Schematic of data flow and storage for a single run

The sequence of events in a run is as follows (refer to Fig.3-1).

(a) Operation 1 is performed until its output rows in the INPAD are filled.

(b) Data are transferred from those rows to other time series storage areas, as required. If any of these data are not required by other operations in INGRP1, their INPAD rows are available for reuse by other operations in INGRP1.

(c) Steps (a) and (b) are repeated for each operation in INGRP1.

(d) Steps (a), (b), and (c) are repeated, if necessary, until the run span is complete.

(e) The INPAD is reconfigured and work on operations 5 through 11 proceeds as in steps (a-d) above. The step repeats until all INGRP's have been handled. The run is now complete.

Note that reconfiguration of a scratch pad implies that its contents will be overwritten.

```
OPN SEQUENCE
    INGRP                          INDELT = 00:30
      COPY      1
      PERLND    1
    END INGRP
      PERLND    2                  INDELT = 00:30
      PERLND    3                  INDELT = 00:20
    INGRP                          INDELT = 00:30
      COPY      2
      RCHRES    1
      RCHRES    3
      RCHRES    5
      RCHRES   20
      RCHRES   22
      RCHRES   23
      RCHRES    7
      RCHRES    8
      RCHRES   50
      RCHRES  100
      RCHRES  200
    END INGRP
    INGRP                          INDELT = 00:10
      DURANL    1
      PLTGEN    1
    END INGRP
END OPN SEQUENCE
```

Figure 3-2 Extract from typical Users Control Input showing how grouping of operations is specified

4.0 CONVENTIONS USED IN FUNCTIONAL DESCRIPTION

The primary purpose of the Functional Description (Part E) is:

(1) to describe the functions performed by the various subprograms

(2) to explain the technical algorithms and equations which the code implements.

Subprograms are described in numerical order in the text. This system provides a logical progression for the descriptions. General comments regarding a group of subprograms can be made when the "top" subprogram is described, while details specific to an individual subordinate subprogram can be deferred until that part is described. For example, a general description of the PERLND module (Section 4.2(1)) is followed by more detailed descriptions of its twelve sections, ATEMP (Section 4.2(1).1) through TRACER (Section 4.2(1).12).

5.0 METHOD OF DOCUMENTING DATA STRUCTURES

5.1 Structure of Data in Memory

The way in which we arrange the variables used in our programs is important. We structure them, as far as possible, using techniques like those used in Structured Program Design. We try to group data items that logically belong together.

Most of the variables in an Operating Module are contained in the Operation Status Vector (OSV). The OSVs for the application modules are shown in the Programmer's Supplement (Johanson, et al. 1979). The format used to document a data structure is similar to that used to declare a "structure" in PL/1. We do this because the technique is logical and convenient, not because of language considerations.

5.2 Structure of Data on Disk Files

The HSPF system makes use of several different classes of disk-based data files:

(1) Watershed Data Management (WDM) file and Time Series Store (TSS) files contain time series data input and output.

(2) The instruction files (OSUPFL, TSGETF, TSPUTF) and the OSVFL are documented in the Programmer's Supplement.

(3) The information file (INFOFL), error message file (ERRFL) and warning message file (WARNFL) are self documenting. One need only list the file and read it to understand its contents.

6.0 METHOD OF HANDLING DIAGNOSTIC MESSAGES

HSPF makes use of two kinds of diagnostic message; error messages and warnings. These messages are all stored on two files; ERRFL and WARNFL. This system has at least two advantages:

(1) Because the messages are not embedded in the Fortran, they do not normally occupy any memory. This reduces the length of the executable code.

(2) The files are self documenting. They contain not only all the messages, but other explanatory material. A user need only obtain a line printer listing of the files to get an up-to-date copy of this documentation.

Each message has been given a "maximum count". If the count for a message reaches this value, HSPF informs the user of the fact. Then:

(1) If it is an error message, HSPF quits.

(2) If it is a warning, HSPF continues but suppresses any future printing of this message.

In addition to the above features, the Run Interpreter has been designed to:

(1) Stop if 20 errors of any kind have been detected. This gives the user a fair number of messages to work on, but avoids producing huge quantities of error messages, many of which may be spurious (say, if the code could not recover from early error conditions).

(2) Stop at the end of its work if any errors have been detected by it. Thus, HSPF will not enter any costly time loop if the Run Interpreter has found any errors in the User's Control Input.

PART C

STANDARDS AND CONVENTIONS

This section has been omitted.

PART D

VISUAL TABLE OF CONTENTS

This section has been omitted.

PART E

FUNCTIONAL DESCRIPTION

CONTENTS

General Comments 30

1.0 MAIN Program 30

2.0 Manage the Time Series Store (Module TSSMGR) 30

3.0 Interpret a RUN Data Set in the User's Control Input (Module INTERP) 31

4.0 Supervise and Perform Operations (Module OSUPER) 33
- 4.03 Perform Special Actions (Subroutine SPECL). 34
- 4.1 Get Required Input Time Series (Module TSGET) 35
- 4.2 Perform an Operation 35
  - 4.2(1) Simulate a Pervious Land Segment (Module PERLND). . 38
    - 4.2(1).1 Correct Air Temperature for Elevation Difference (Section ATEMP) 38
    - 4.2(1).2 Simulate Accumulation and Melting of Snow and Ice (Section SNOW) 40
    - 4.2(1).3 Simulate Water Budget for a Pervious Land Segment (Section PWATER) 54
    - 4.2(1).4 Simulate Production and Removal of Sediment 73
    - 4.2(1).5 Estimate Soil Temperatures (Section PSTEMP) 79
    - 4.2(1).6 Estimate Water Temperature and Dissolved Gas Concentrations (Section PWTGAS) . . . 80
    - 4.2(1).7 Simulate Quality Constituents Using Simple Relationships with Sediment and Water Yield (Section PQUAL) 81
    - 4.2(1).8 Estimate Moisture Content of Soil Layers and Fractional Fluxes (Section MSTLAY) . 89
    - 4.2(1).9 Simulate Pesticide Behavior in Detail (Section PEST) 92
    - 4.2(1).10 Simulate Nitrogen Behavior in Detail (Section NITR) 99
    - 4.2(1).11 Simulate Phosphorous Behavior in Detail (Section PHOS) 100
    - 4.2(1).12 Simulate Movement of a Tracer (Section TRACER) 102

4.2(2) Simulate an Impervious Land Segment (Module IMPLND) 104
4.2(2).3 Simulate the Water Budget for an Impervious Land Segment (Section IWATER) . . . 104
4.2(2).4 Simulate Accumulation and Removal of Solids (Section SOLIDS) 108
4.2(2).5 Estimate Water Temperature and Dissolved Gas Concentrations (Section IWTGAS) . . . 112
4.2(2).6 Simulate Washoff of Quality Constituents Using Simple Relationships with Solids and Water Yield (Section IQUAL) 113
4.2(3) Simulate a Free-flowing Reach or Mixed Reservoir (Module RCHRES) 117
4.2(3).1 Simulate Hydraulic Behavior (Section HYDR) 121
4.2(3).2 Prepare to Simulate Advection of Fully Entrained Constituents (Section ADCALC) . 139
4.2(3).3 Simulate Conservative Constituents (Section CONS) 141
4.2(3).4 Simulate Heat Exchange and Water Temperature (Section HTRCH) 145
4.2(3).5 Simulate Behavior of Inorganic Sediment (Section SEDTRN). 150
4.2(3).6 Simulate the Behavior of a Generalized Quality Constituent (Section GQUAL) . . . 166
4.2(3).7 Simulate Constituents Involved in Biochemical Transformations (Section RQUAL) 187
4.2(3).7.1 Simulate Primary DO and BOD Balances (Subroutine Group OXRX) . . . 189
4.2(3).7.2 Simulate Primary Inorganic Nitrogen and Phosphorous Balances (Subroutine Group NUTRX) 197
4.2(3).7.3 Simulate Plankton Populations and Associated Reactions (Subroutine Group PLANK) 209
4.2(3).7.4 Simulate Ph, Carbon Dioxide, Total Inorganic Carbon, and Alkalinity (Subroutine Group PHCARB) 232
4.2(11) Copy Time Series (Utility Module COPY) 238
4.2(12) Prepare Time Series for Display on a Plotter (Module PLTGEN) 238
4.2(13) Display Time Series in a Convenient Tabular Format (Utility Module DISPLY). 240
4.2(14) Perform Duration Analysis on a Time Series (Utility Module DURANL) 245
4.2(15) Generate a Time Series from One or Two Other Time Series (Utility Module GENER). 253
4.2(16) Multiple Sequential Input of Time Series from a HSPF Stand-Alone Plotter File (Utility Module MUTSIN). 254
4.3 Module TSPUT 255

References. 256

FIGURES

Number		Page
3.0-1	Functions and data transfers involved in the operations portion of HSPF	32
4.2(1)-1	Structure chart for PERLND Module	39
4.2(1).2-1	Snow accumulation and melt processes	41
4.2(1).2-2	Flow diagram of water movement, storages and phase changes modeled in the SNOW section of the PERLND and IMPLND Application Modules	43
4.2(1).3-1	Hydrologic cycle	55
4.2(1).3-2	Flow diagram of water movement and storages modeled in the PWATER section of the PERLND Application Module	57
4.2(1).3-3	Determination of infiltration and interflow inflow	61
4.2(1).3-4	Fraction of the potential direct runoff retained by the upper zone (FRAC) as a function of the upper zone soil moisture ratio (UZRAT)	64
4.2(1).3-5	Fraction of infiltration plus percolation entering lower zone storage	69
4.2(1).3-6	Potential and actual evapotranspiration from the lower zone	72
4.2(1).4-1	Erosion processes	74
4.2(1).4-2	Flow diagram for SEDMNT section of PERLND Application Module	75
4.2(1).7-1	Flow diagram for PQUAL section of PERLND Application Module	83
4.2(1).8-1	Flow diagram of the transport of moisture and solutes, as estimated in the MSTLAY section of the PERLND Application Module	90
4.2(1).9-1	Flow diagram showing modeled movement of chemicals in solution	94
4.2(1).9-2	Freundlich isotherm calculations	97
4.2(1).10-1	Flow diagram for nitrogen reactions	101
4.2(1).11-1	Flow diagram for phosphorus reactions	103
4.2(2)-1	Impervious land segment processes	105
4.2(2)-2	Structure chart for IMPLND Module	106
4.2(2).3-1	Hydrologic processes	107
4.2(2).4-1	Flow diagram of the SOLIDS section of the IMPLND Application Module	110
4.2(2).6-1	Flow diagram for IQUAL section of IMPLND Application Module	114
4.2(3)-1	Flow of materials through a RCHRES	118
4.2(3)-2	Structure chart for RCHRES Module	119
4.2(3).1-1	Flow diagram for the HYDR Section of the RCHRES Application Module	122
4.2(3).1-2	Graphical representation of the equations used to compute outflow rates and volume	125
4.2(3).1-3	Typical RCHRES configurations and the method used to represent geometric and hydraulic properties	126
4.2(3).1-4	Graphical representation of the work performed by subroutine ROUTE	129

FIGURES (continued)

Number		Page
4.2(3).1-5	Graphical representation of the work performed by subroutine NOROUT.	134
4.2(3).1-6	Illustration of quantities involved in calculation of depth.	136
4.2(3).2-1	Determination of weighting factors for advection calculations	140
4.2(3).3-1	Flow diagram for conservative constituents in the CONS section of the RCHRES Application Module	141
4.2(3).4-1	Flow diagram for HTRCH section of the RCHRES Application Module	146
4.2(3).5-1	Flow diagram of inorganic sediment fractions in the SEDTRN section of the RCHRES Application Module.	152
4.2(3).5-2	Toffaleti's Velocity, Concentration, and Sediment Discharge Relations.	159
4.2(3).5-3	Factors in Toffaleti Relations	161
4.2(3).5-4	Colby's Relationship for Discharge of Sands in Terms of Mean Velocity for Six Median Sizes of Bed Sands, Four Depths of Flow, and Water Temperature of 60 F . . .	163
4.2(3).5-5	Colby's Correction Factors for Effect of Water Temperature, Concentration of Fine Sediment, and Sediment Size to be Applied to Uncorrected Discharge of Sand Given by Figure 4.2(3).5-4	164
4.2(3).6-1	Flow diagram for generalized quality constituent in the GQUAL section of the RCHRES Application Module	167
4.2(3).6-2	Simplified flow diagram for important fluxes and storages of sediment and associated qual used in subroutine ADVQAL.	181
4.2(3).7.1-1	Flow diagram for dissolved oxygen in the OXRX subroutine group of the RCHRES Application Module	190
4.2(3).7.1-2	Flow diagram for biochemical oxygen demand in the OXRX subroutine group of the RCHRES Application Module. . . .	190
4.2(3).7.2-1	Flow diagram for inorganic nitrogen in the NUTRX subroutine group of the RCHRES Application Module. . . .	198
4.2(3).7.2-2	Flow diagram for ortho-phosphate in the NUTRX group of the RCHRES Application Module.	199
4.2(3).7.3-1	Flow diagram for phytoplankton in the PLANK section of the RCHRES Application Module.	210
4.2(3).7.3-2	Flow diagram for dead refractory organics in the PLANK section of the RCHRES Application Module	210
4.2(3).7.3-3	Flow diagram for zooplankton in the PLANK section of the RCHRES Application Module.	211
4.2(3).7.3-4	Flow diagram for benthic algae in the PLANK section of the RCHRES Application Module.	211
4.2(3).7.3-5	Relationship of parameters for special advection of plankton	213
4.2(3).7.3-6	Zooplankton assimilation efficiency.	225
4.2(3).7.4-1	Flow diagram of inorganic carbon in the PHCARB group of the RCHRES Application Module	233

FIGURES (continued)

Number		Page
4.2(13)-1	Sample Short-Span Display (First Type)	242
4.2(13)-2	Sample Short-Span Display (Second Type).	243
4.2(13)-3	Sample Long-Span (Annual) Display.	244
4.2(14)-1	Definition of Terms Used in Duration Analysis Module . .	246
4.2(14)-2	Sample Duration Analysis Printout.	248
4.2(14)-3	Sample Lethal Concentration (LC) Function for Global Exceedance Calculation.	252

GENERAL COMMENTS

For a discussion on how this part of the documentation is organized, refer to Section 4 in Part B "General Principles".

1.0 MAIN Program

The MAIN program stands at the head of the system and calls, directly or indirectly, all the other modules in the system. The functions performed are:

(1) Preprocess the Users Control Input (UCI). Subroutine USRRDR transfers the UCI to a direct access file, appends a value at the end of each record which points to the next non-comment record, and recognizes input set headings and delimiters: RUN, END RUN, TSSM, END TSSM.

(2) Call TSSMGR if a TSSM input set has been found.

(3) If a RUN input set has been found, call INTERP to interpret it and then call OSUPER to supervise execution of it.

2.0 Manage the Time Series Store (Module TSSMGR)

Note: In the current release (No. 10) of HSPF, TSS files and TSSMGR are still operational; however, beginning with Release 11, the TSS-related functions will not be available. Therefore, use of the WDM file instead of the TSS is recommended. Management of WDM files is handled by the interactive program ANNIE.

General Description of Module TSSMGR

This module maintains a user's Time Series Store (TSS) and performs some housekeeping chores associated with the data sets in it. From the point of view of the computer's operating system, the TSS is a single file (which may be very large). However, the HSPF software can store many distinct time series in this file. This permits a user easily to keep track of the various time series with which he is dealing. Furthermore, he need only refer to a single disc file for all his time series input and output needs, no matter how many time series are involved. This simplifies communication with the computer system.

Time series are arranged within the TSS in one or more "data sets". The contents of each data set and its physical location in the TSS are recorded in a directory located at the start of the TSS. The primary function of module TSSMGR is to maintain this directory, from input supplied by the user. He can add a new data set label to the directory, update certain parts of the label, scratch a data set label (and, thus, the data set contents), extend the space allocated to a data set, or show the contents of one or all of the labels in the directory. The commands used to achieve this are documented in Part F, Section 2.

The design of the TSS is based on our experience with HSPX and HSPII. Extensions to the HSPX time series management system include:

(1) The storage of data in compressed form. Disk space is saved by improving the method of encoding values which occur in a sequence, such as a string of zeros.

(2) A TSS may contain 9999 data sets.

Once the label for a data set has been created and space reserved for it in the TSS, time series data can be stored in the data set. This is done by an operating module (Section 4.0); either a utility module (e.g., COPY) or an application module (e.g., PERLND).

3.0 Interpret a RUN Data Set in the User's Control Input (Module INTERP)

General Description of Module INTERP

This module, known as the Run Interpreter, translates a RUN data set in the User's Control Input (documented in Section 4 of Part F) into many elementary instructions, for later use by other parts of the system, when the time series are operated on. To do this, the Run Interpreter performs such tasks as:

(1) Check and augment the data supplied by the user.

(2) Decide which time series will be required and produced by each operation, based on the user's data and built-in tables which contain information on the various operations.

(3) Allocate INPAD rows to the various time series.

(4) Read the control data, parameters, and initial conditions supplied for each operation, convert them to internal units, and supply default values where required.

The output of the Run Interpreter is stored in disk-based files containing instructions to be read by the Operations Supervisor, TSGET and TSPUT (Figure 3.0-1). The instruction files are:

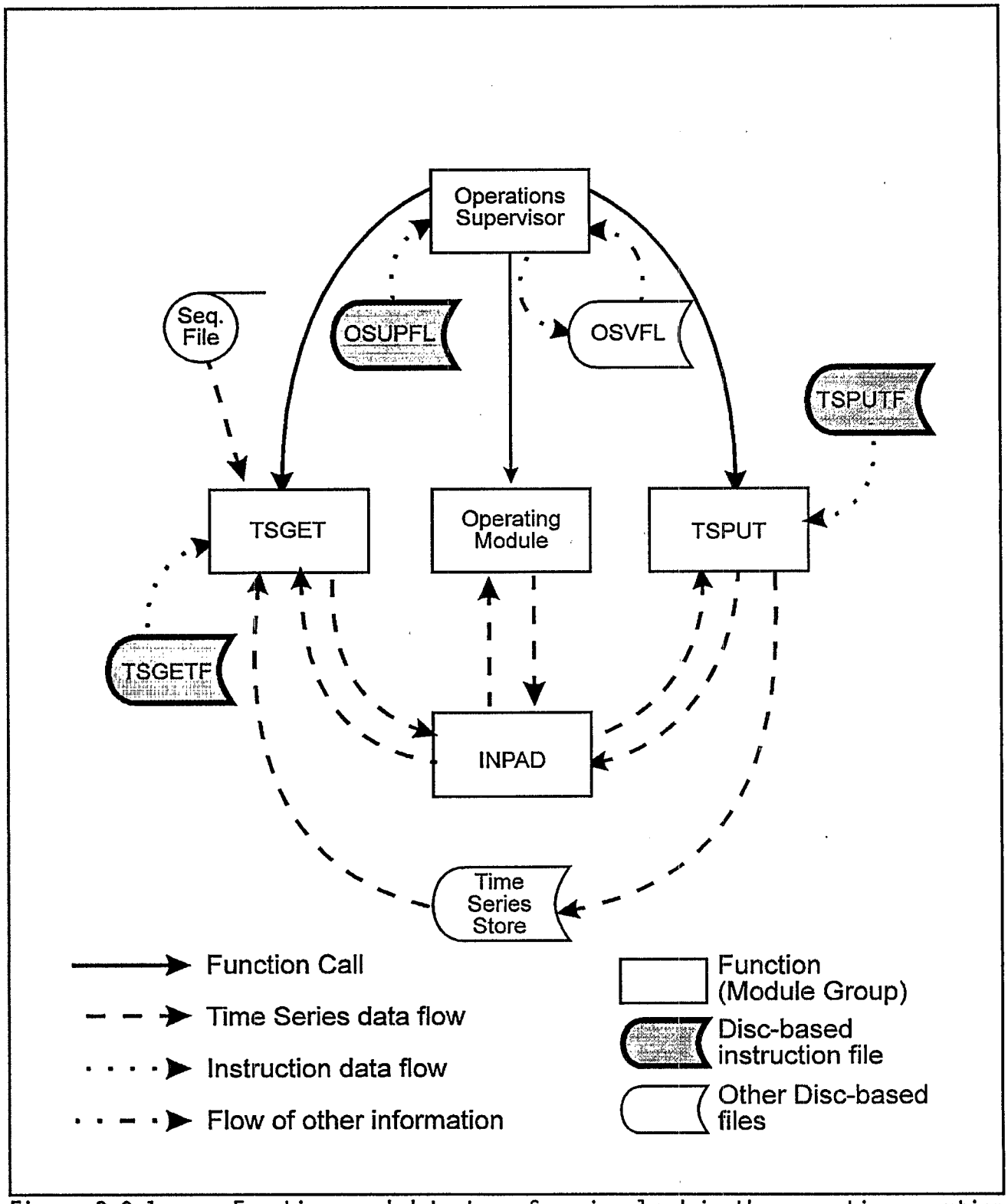

Figure 3.0-1 Functions and data transfers involved in the operations portion of HSPF

(1) The Operations Supervisor Instruction File (OSUPFL). This file contains instructions which the Operations Supervisor reads to manage the operations in a run. This includes information on:

(a) the configuration of the scratch pads (time intervals and widths)

(b) the configuration of the EXGROUPs and INGROUPs (number of EXGROUPs, number INGROUPs in each EXGROUP, operations in each INGROUP, etc.) (EXGROUPs have not yet been implemented)

(2) The Operation Status Vector File (OSVFL). The operations in a run are interrupted every time an INPAD span is completed (Part B, Section 3.2). To save computer memory, the system is designed so that the various operations all use the same area of memory. This requires that upon interruption, all information necessary to restart an operation be stored in a disk file. The data, called the "Operation Status Vector" (OSV), reside in a string of contiguous locations in memory and have a structure specified in the Programmer's Supplement (Johanson, et al., 1979). The disc file OSVFL contains an exact copy of the OSV for each operation. It is used to restore the OSV in memory when the operation is resumed after interruption.

(3) The Input Time Series Instruction File (TSGETF) and the Output Time Series Instruction File (TSPUTF). These files contain instructions which govern the transfer of pieces of time series into and out of the INPAD, respectively. Each instruction enables module TSGET to retrieve a specified piece of time series from one of the source volumes (Figure 3.0-1), transform it to the interval and form required for the INPAD, and insert it in the desired row of the INPAD. In the case of TSPUTF, the sequence is the reverse of that just described.

Each operation has its own set of instructions in TSGETF and TSPUTF which are read whenever modules TSGET and TSPUT are called upon to service that operation (every INSPAN).

(4) The Special Action Instruction File (SPACFL). Each record of this file contains a single special action instruction, which specifies the action required to be taken in a given operation at a specific time, e.g., report operation state, modify a state variable.

The structures of these files are documented in the Programmer's Supplement.

4.0 Supervise and Perform Operations (module OSUPER)

Function of Operations Group

The Operations group of modules handles all the manipulations of time series and thus, performs most of the work in a run. Subroutine OSUPER controls the group. It performs some of the tasks itself, but it invokes subordinate modules to do other tasks.

General Description of Subroutine OSUPER

The primary tasks of subroutine OSUPER are to ensure that the various operations in the run are called in the correct sequence and that the associated time series and OSVs are input and/or output at the required junctures (see Part B, Section 3.2). OSUPER uses a nest of DO-loops to control the sequencing. The instruction file OSUPFL specifies the ranges of the loops and supplies information ("keys") which enable OSUPER, TSGET and TSPUT to correctly access the other instruction files. OSUPER reads an instruction from disc each time an operation starts a new INSPAN. Using this information, it then:

(1) calls TSGET, to supply the required input time series (using TSGKST, TSGKND)

(2) reads the OSV from disc (using keys OSVKST, OSVKND)

(3) calls the operating module (OMCODE indicates which one is to be called)

When the INSPAN is over, OSUPER:

(1) writes the OSV to disc (using keys OSVKST, OSVKND)

(2) calls TSPUT, to output time series (using keys TSPKST, TSPKND)

4.03 Perform Special Actions (Subroutine SPECL)

HSPF permits the user to perform certain "Special Actions" during the course of a run. A special action instruction specifies the following:

1. The operation on which the action is to be performed (e.g., PERLND 10)

2. The date/time at which the action is to be taken.

3. The variable name and element (if the variable is an array) or the type and location within COMMON block SCRTCH of the data item to be updated.

4. The action to be performed. Two choices are available:

   a) Reset the variable to a specified value

   b) Increment the variable by a specified value

The special action facility is used to accommodate things such as:

1. Human intervention in a watershed. Events such as plowing, cultivation, fertilizer and pesticide application, and harvesting are simulated in this way.

2. Changes to parameters. For example, a user may wish to alter the value of a parameter for which 12 monthly values cannot be supplied. He can do this by specifying a special action for that variable. He could reset the parameter to its original value by specifying another special action, to be taken at a later time.

At present, Special Actions can be performed on variables in the PERLND, IMPLND, RCHRES, and PLTGEN modules. The input is documented in Section 4.10 of Part F.

4.1 Get Required Input Time Series (module TSGET)

The task of this module is to insert in the INPAD all input time series required by an operation. OSUPER calls it (once) each time an operation is to commence an INSPAN, passing to it the keys of the first and last records in TSGETF which must be read and acted upon. Each instruction causes a row of the INPAD to be filled. TSGET can draw its input time series from any of the following source "volumes": WDM file, TSS, sequential file and INPAD (Figure 3.0-1).

TSGET will, if necessary, automatically transform the time interval and "kind" (Appendix V) of the time series, as it is brought from the source location to the INPAD (target). TSGET can also perform a linear transformation on the values in a time series; for example, if the source contains temperatures in degrees C and the INPAD needs them in degrees F.

4.2 Perform an Operation

Function of an Operating Module

An operating module (OM) is at the center of every operation (Part B, Section 2.1). When the Operations Supervisor calls an OM the time series which it requires are already in the INPAD. The task of the OM is to operate on these input time series. The results of this work are:

(1) updated state variables. The OM constantly updates any state variables. These are located in the OSV. Thus, when the OM returns control to the Operations Supervisor, which copies the OSV to disc, the latest values of all state variables are automatically preserved.

(2) printed output. The OM accumulates values, formats them and routes these data to the line printer.

(3) output time series. The OM places these in the INPAD but is not concerned with their ultimate disposition; this is handled by module TSPUT.

Note that all time series simultaneously present in an INPAD have the same constant time interval. This implies that, internally, all time series involved in an operation have the same time interval. Externally, the time series may have differing time intervals. Part of the function of modules TSGET and TSPUT is to convert time series from external to internal time intervals and vice versa.

Sub-divisions in an Operating Module

An operating module may be divided into several distinct "sections," each of which may be selectively activated in a given run, under the user's control, e.g., the Pervious Land-segment module (PERLND) contains twelve sections, the first being air temperature correction,and the last is tracer (conservative substance) simulation. The operating procedure is as follows: in each time interval of the INSPAN, the operating module calls each of its active sections in the order in which they are built into the code (the sequence can not be altered by the user). When the INSPAN has been covered the operating module returns control to OSUPER which determines the next action to be taken. This procedure implies that an operating module must be arranged so that a section is called after any others from which it requires information. For example, in the Pervious Land-segment module, the sediment calculation section may use data computed by the snow and water balance sections but not by sections listed after sediment. This kind of information flow is called an inter-section data transfer (ISDT).

Partitioning of an Operation

A user may activate one group of module sections in an initial run and other groups in subsequent runs. Thus, he may "partition" an operation. For example, he may wish to calibrate the hydraulic response of a set of river reaches before moving on to simulate the behavior of constituents contained in the water. If this type of work involves ISDT's between the sections handled in different runs, it follows that:

(1) The time series involved in the ISDT's must be stored between runs, probably in the WDM file or TSS.

(2) In the second run the system will expect the user to specify external sources for all these time series.

Some users will be confused by the rules for partitioning operations, but our experience indicates this will be outweighed by the flexibility which it brings.

Numbering of Operating Modules

In principle, there is no limit to the number of operating modules which the system can accommodate. Ultimately, we expect a large number of modules ranging from very simple utility modules (e.g., COPY) to very complex simulation algorithms (e.g., PERLND). Although the size and complexity of the modules vary greatly, they all are, logically, of equal rank (Figure 2-3, Part B). The adopted numbering system reflects this. Every operating module is identified by the number 4.2 and is distinguished from the others only by a subscript. For example, the Pervious Land-segment Module is 4.2(1) and the Reach/Mixed Reservoir Module 4.2(3).

Inserting Additional Operating Modules

A user may insert additional modules. To do this he must:

(1) Write or adapt his operating module. This includes restructuring the data into an OSV which conforms with the requirements of the HSPF system. (This task may be time consuming).

(2) Add a section of code to the Run Interpreter to interpret the UCI for the new module.

(3) Add data to the information file (INFOFL) and, if necessary, to the warning and error message files.

(4) Make minor changes to subroutines OPNBLK and OSUPER.

Types of Operating Modules

There are two types of operating modules; utility modules and application modules. Utility modules perform any operations involving time series which are essentially auxiliary to application operations, e.g., input time series data from cards to the WDM file using COPY, multiply two time series together to obtain a third one, plot several time series on the same graph. The utility modules perform many of the functions which were previously part of HSP LIBRARY or HSP UTILITY. They are given numbers starting with 4.2(11). Application (simulation) modules represent processes, or groups of processes, which occur in the real world. They have been allocated numbers 4.2(1) through 4.2(10) although, at present, only three application modules are written.

4.2(1) Simulate a Pervious Land Segment (Module PERLND)

A land segment is a subdivision of the simulated watershed. The boundaries are established according to the user's needs, but generally, a segment is defined as an area with similar hydrologic characteristics. For modeling purposes water, sediment, and water quality constituents leaving the watershed move laterally to a downslope segment or to a reach/reservoir. A segment of land which has the capacity to allow enough infiltration to influence the water budget is considered pervious. In HSPF, PERLND is the module that simulates the water quality and quantity processes which occur on a pervious land segment.

The primary module sections in PERLND simulate snow accumulation and melt (Section SNOW), the water budget (section PWATER), sediment produced by land surface erosion (section SEDMNT), and water quality constituents by various methods (section PQUAL and the agri-chemical sections). Other sections perform the auxiliary functions of correcting air temperature (section ATEMP) for use in snowmelt and soil temperature calculations, producing soil temperatures (section PSTEMP) for estimating the outflow temperatures and influencing reaction rates in the agri-chemical sections, and determining outflow temperatures which influence the solubility of oxygen and carbon dioxide. The structure chart for the PERLND module (Figure 4.2(1)-1) shows these sections and their relationships to each other and to PPTOT, PBAROT, and PPRINT. These last three sections manipulate the data produced. Section PPTOT places state variables (point values) and PBAROT places flux variables which are actually averages over the interval (bar values) into the INPAD. PPRINT produces the printable results in the quantity and frequency that the use specifies. The sections in the structure chart are executed from left to right.

4.2(1).1 Correct Air Temperature for Elevation Difference (Section ATEMP of Modules PERLND and IMPLND)

Purpose

The purpose of ATEMP is to modify the input air temperature to represent the mean air temperature over the land segment. This module section is part of both PERLND or IMPLND. Air temperature correction is needed when the elevation of the land segment is significantly different than the elevation at the temperature gage. If no correction for elevation is needed, this module section can be skipped.

Method

The lapse rate for air temperature is dependent upon precipitation during the time interval. If precipitation occurs, a wet lapse rate of 0.0035 degrees F per foot difference in elevation is assumed. Otherwise, a dry lapse rate, that varies with the time of day, is used. A table of 24 hourly dry lapse rates varying between 0.0035 to 0.005 is built into the system. A different, user-defined lapse rate may be implemented by modifying the HSPF Information File (INFOFL). The corrected air temperature is:

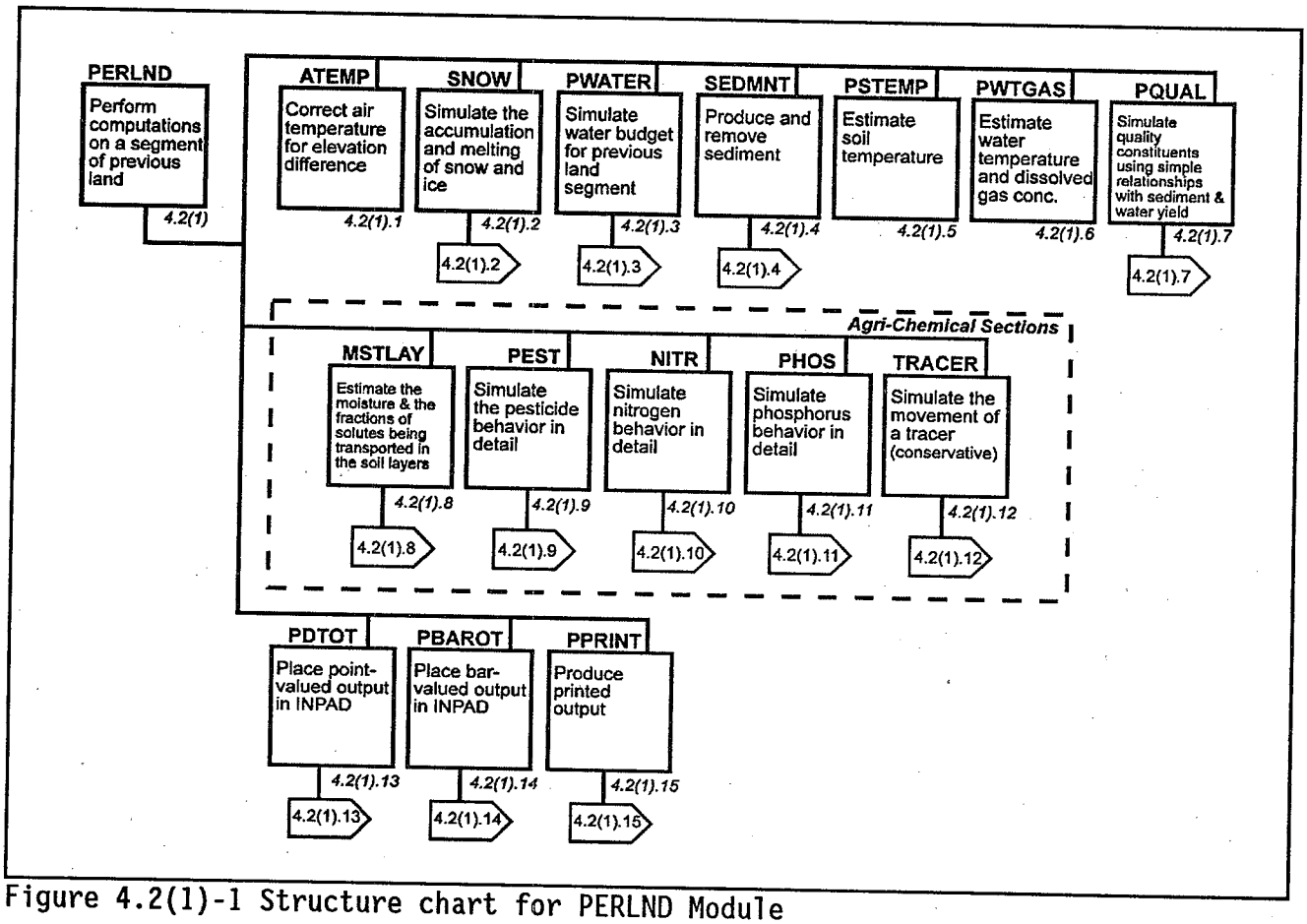

Figure 4.2(1)-1 Structure chart for PERLND Module

$$AIRTMP = GATMP - LAPS*ELDAT \quad (1)$$

where:

AIRTMP = corrected air temperature in degrees F
GATMP = air temperature at gage in degrees F
LAPS = lapse rate in degrees F/ft
ELDAT = elevation difference between the land segment and the gage in ft

4.2(1).2 Simulate Accumulation and Melting of Snow and Ice (section SNOW of modules PERLND and IMPLND)

Purpose

SNOW deals with the runoff derived from the fall, accumulation and melt of snow. This is a necessary part of any complete hydrologic package since much of the runoff, especially in the northern half of the United States, is derived from snow conditions.

Approach

Figure 4.2(1).2-1 illustrates the processes involved in snow accumulation and melt on a land segment. The algorithms used are based on the work by the Corps of Engineers (1956), Anderson and Crawford (1964), and Anderson (1968). Empirical relationships are employed when physical ones are not well known. The snow algorithms use meteorologic data to determine whether precipitation is rain or snow, to simulate an energy balance for the snowpack, and to determine the effect of the heat fluxes on the snowpack.

Five meteorologic time series are required by SNOW for each land segment simulated. They are:

precipitation
air temperature
solar radiation
dewpoint
wind velocity

A value from each of these time series is input to SNOW at the start of each simulation interval. However, some of the meteorological time series are only used intermittently for calculating rates, such as in the calculation of the potential rate of evaporation from the snowpack.

Air temperature is used to determine when snow is falling. Once snow begins to accumulate on the ground, the snowpack accumulation and melt calculations take place. Five sources of heat which influence the melting of the snowpack are simulated:

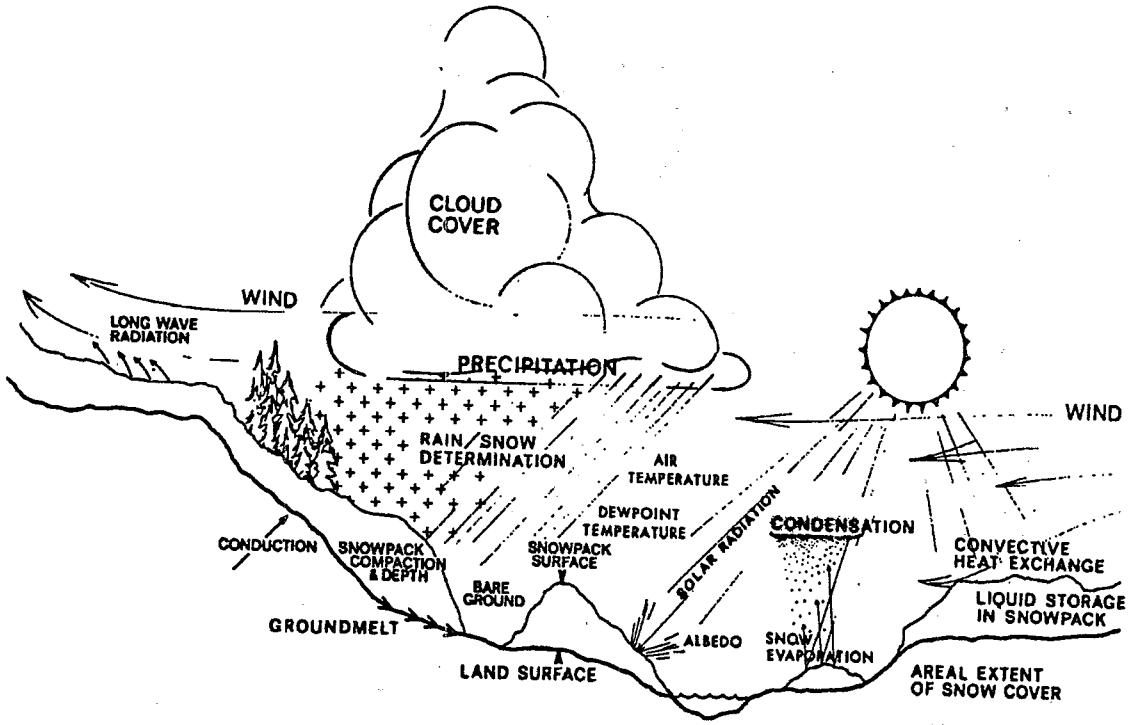

Figure 4.2(1).2-1 Snow accumulation and melt processes

1. net radiation heat (RADHT), both longwave and shortwave
2. convection of sensible heat from the air (CONVHT)
3. latent heat transfer by condensation of moist air on the snowpack (CONDHT)
4. heat from rain, sensible heat from rain falling (RNSHT) and latent heat from rain freezing on the snowpack
5. conduction of heat from the underlying ground to the snowpack (GMELTR)

Other heat exchange processes such as latent heat from evaporation are considered less significant and are not simulated.

The energy calculations for RADHT, CONVHT, and CONDHT are performed by subroutine HEXCHR while GMELTR is calculated in subroutine GMELT. Latent heat from rain freezing is considered in subroutine WARMUP. RNSHT is computed in the parent subroutine SNOW. For uniformity and accounting, energy values are calculated in terms of the water equivalent which they could melt. It takes 202.4 calories per square cm on the surface to melt one inch water equivalent of snow at 32 degrees F. All the sources of heat including RNSHT are considered to be positive (incoming to the pack) or zero, except RADHT which can also be negative (leaving the pack).

Net incoming heat from the atmosphere (the sum of RADHT, CONVHT, CONDHT, and RNSHT) is used to warm the snowpack. The snowpack can be further warmed by the latent heat released upon rain freezing. Any excess heat above that required to warm the snowpack to 32 degrees F is used to melt the pack. Likewise, net loss of heat is used to cool the snowpack producing a negative heat storage. Furthermore, incoming heat from the ground melts the snowpack from the bottom independent of the atmospheric heat sources except that the rate depends on the temperature of the snowpack.

Figure 4.2(1).2.2 gives a schematic view of the moisture related processes modeled in section SNOW. Precipitation may fall as rain or snow on the snowpack or the ground. Evaporation only occurs from the frozen portion of the pack (PACKF). The frozen portion of the pack is composed of snow and ice. The ice portion of PACKF is considered to be in the lower part of the snowpack, so it is the first to melt when heat is conducted from the ground. Similarly, the snow portion of PACKF is the first to melt when atmospheric heat increases. Melted PACKF and rain falling on the snowpack produce the water portion of the total snowpack which may overflow the capacity of the pack. The water yield and rain on the bare ground becomes input to module section PWATER or IWATER. These moisture related processes as well as the heat exchange processes are discussed later in more detail.

Heat transfer from incoming rain (RNSHT) to the snowpack is calculated in the parent subroutine SNOW (Section 4.2(1).2). The following physically based equation is used:

$$RNSHT = (AIRTMP - 32.0)*RAINF/144.0 \qquad (2)$$

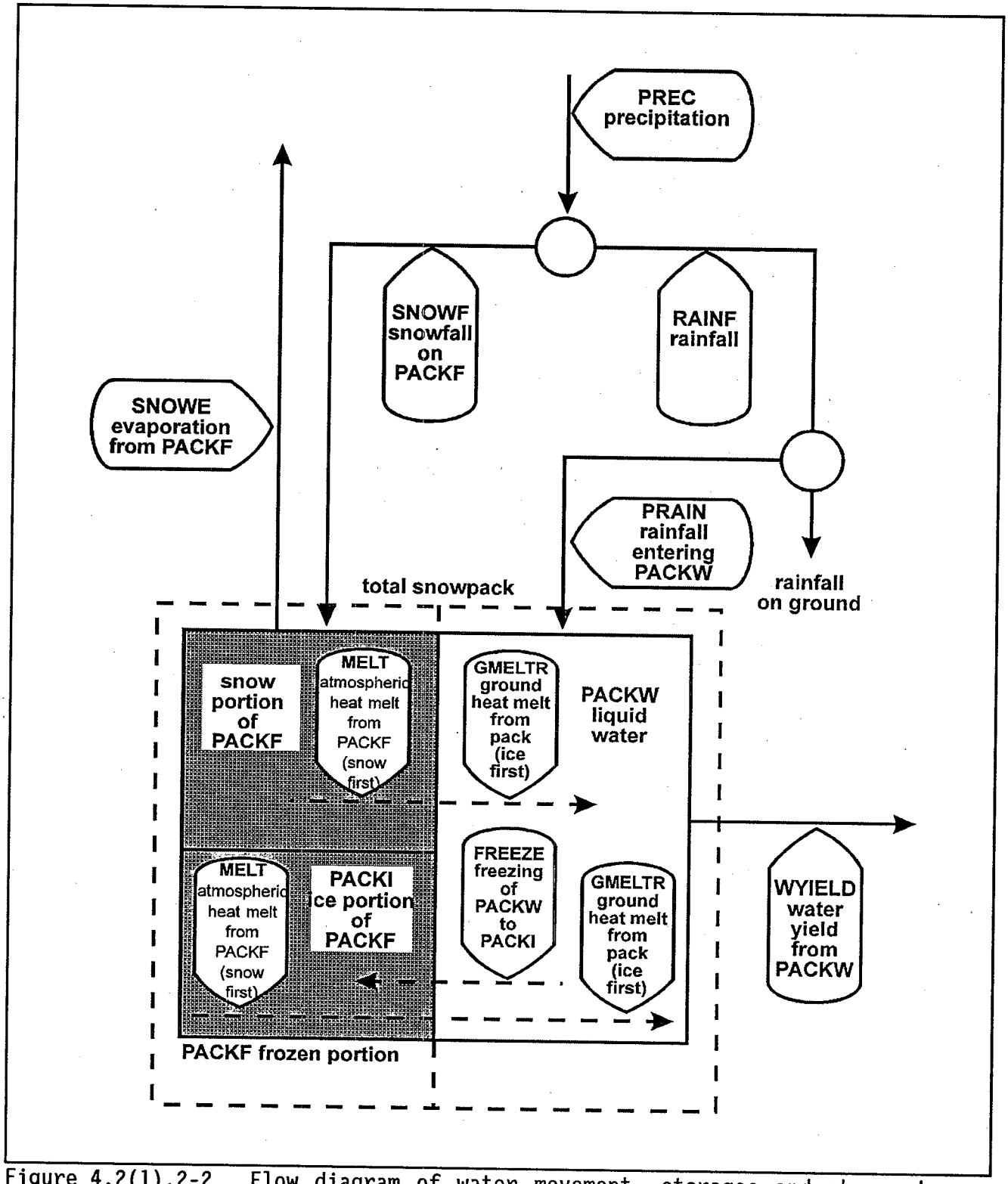

Figure 4.2(1).2-2 Flow diagram of water movement, storages and phase changes modeled in the SNOW section of the PERLND and IMPLND Application Modules

where:

AIRTMP = temperature of the air in degrees F
RAINF = rainfall in inches
144.0 = factor to convert to equivalent depth of melt
32.0 = freezing point in degrees F

Other characteristics of the snowpack are also determined in the main subroutine SNOW. The fraction of the land segment covered by the snowpack is estimated by merely dividing the depth of the snowpack by a cover index (COVINX) which is a function of the parameter COVIND and the history of the pack as explained in subroutine EFFPRC. The temperature of the snowpack is estimated by:

$$PAKTMP = 32.0 - NEGHTS/(0.00695*PACKF) \quad (3)$$

where:

PAKTMP = mean temperature of the snowpack in degrees F
NEGHTS = negative heat storage in inches of water equivalent
PACKF = frozen contents of the snowpack in inches of water equivalent
0.00695 = physically based conversion factor

4.2(1).2.1 Estimate Meteorological Conditions (subroutine METEOR)

Purpose

Subroutine METEOR estimates the effects of certain meteorological conditions on specific snow-related processes by the use of empirical equations. It determines whether precipitation is falling as snow or rain. The form of precipitation is critical to the reliable simulation of runoff and snowmelt. When snow is falling, the density is calculated in order to estimate the depth of the new snowpack. The fraction of the sky which is clear is also estimated for use in the radiation algorithms, and the gage dewpoint is corrected if it is warmer than air temperature.

Method

The following expression is used to calculate hourly the effective air temperature below which snowfall occurs:

$$SNOTMP = TSNOW + (AIRTMP - DEWTMP)*(0.12 + 0.008*AIRTMP) \quad (4)$$

where:

SNOTMP = air temperature below which snowfall occurs in degrees F
TSNOW = parameter in degrees F
AIRTMP = air temperature in degrees F
DEWTMP = dewpoint in degrees F

SNOTMP is allowed to vary in this calculation by a maximum of one degree F from TSNOW. When AIRTMP is equal to or greater than SNOTMP, precipitation is assumed to be rain.

When snowfall occurs, its density is estimated as a function of air temperature according to:

$$RDNSN = RDCSN + (AIRTMP/100.0)^{**}2 \quad (5)$$

where:

RDNSN = density of new snowfall (at zero degrees F or greater) relative to liquid water

RDCSN = parameter designating density of new snow at an air temperature of zero degrees F and lower, relative to liquid water

RDNSN is used in subroutine EFFPRC to calculate the new depth of the snowpack resulting from the addition of the snow. This and all other snow density terms are in water equivalent (inches) per depth of the snowpack (inches).

The fraction of the sky which is clear (SKYCLR) is needed for the calculation of the longwave back radiation to the snowpack from the clouds (done in subroutine HEXCHR). SKYCLR is set to the minimum value of 0.15 when precipitation occurs. Otherwise, it is increased each simulation time interval as follows:

$$SKYCLR = SKYCLR + (0.0004*DELT) \quad (6)$$

where:

DELT = simulation time interval in min

SKYCLR increases until either it reaches unity or precipitation causes it to be reset.

A gage dewpoint higher than air temperature is not physically possible and will give erroneous results in the calculation of snowpack evaporation. Therefore, dewpoint is set equal to the air temperature when this situation occurs. Otherwise, the gage dewpoint is used.

4.2(1).2.2 Determine the Effect of Precipitation on the Pack (subroutine EFFPRC)

Purpose

The purpose of this subroutine is to add the falling snow to the pack, determine the amount of rain falling on the snowpack, and adjust the snowpack dullness to take into account new snow.

Method

The amount of precipitation falling as snow or rain is determined in subroutine METEOR. Subroutine EFFPRC accounts for the influence that snowfall and rain have on the land segment. The subroutine begins by increasing the snowpack depth by the amount of snow falling on the pack divided by its density.

The fraction of the land segment which is a covered by the snowpack (SNOCOV) is determined by re-evaluating the index to areal coverage (COVINX). When the frozen contents of the pack (PACKF) exceeds the value of the parameter describing the maximum PACKF required to insure complete areal coverage by snow cover (COVIND), then COVINX is set equal to COVIND. Otherwise, COVINX is equal to the largest previous value of PACKF. SNOCOV is PACKF/COVINX if PACKF < COVINX. The amount of rain falling on the snowpack is that fraction of the precipitation which falls as rain multiplied by the SNOCOV. Rain falling on the snowpack will either freeze, adding to the frozen portion of the pack and produce heat used to warm the pack (see subroutine WARMUP), or it will increase the liquid water content of the pack (see subroutine LIQUID). Any rain not falling on the pack is assumed to land on bare ground.

When snowfall occurs, the index to the dullness of the snowpack (DULL) is decreased by one thousand times the snowfall for that interval. However, if one thousand times the snowfall is greater than the previous value for DULL, then DULL is set to zero to account for a new layer of perfectly reflectable snow. Otherwise, when snowfall does not occur, DULL is increased by one index unit per hour up to a maximum of 800. Since DULL is an empirical term used as an index, it has no physical units. DULL is used to determine the albedo of the snowpack which in turn is used in the shortwave energy calculations in subroutine HEXCHR.

4.2(1).2.3 Compact the Pack (subroutine COMPAC)

Purpose

The addition of new snow will reduce the density as well as increase the depth of the snowpack as in subroutine EFFPRC. The pack will tend to compact with age until a maximum density is reached. The purpose of subroutine COMPAC is to determine the rate of compaction and calculate the actual change in the depth due to compaction.

Method

When the relative density is less than 55 percent compaction is assumed to occur. The rate of compaction is computed according to the empirical expression:

$$COMPCT = 1.0 - (0.00002*DELT60*PDEPTH*(0.55 - RDENPF)) \quad (7)$$

where:

COMPCT = unit rate of compaction of the snowpack per interval
DELT60 = number of hours in an interval
PDEPTH = depth of the snowpack in inches of total snowpack
RDENPF = density of the pack relative to liquid water

The new value for PDEPTH is COMPCT times PDEPTH. PDEPTH is used to calculate the relative density of the snowpack which affects the liquid water holding capacity as determined in subroutine LIQUID.

4.2(1).2.4 Simulate Evaporation from the Pack (subroutine SNOWEV)

Purpose

The SNOWEV subroutine estimates evaporation from the snowpack (sublimation).

Method

Evaporation from the snowpack will occur only when the vapor pressure of the air is less than that of the snow surface, that is, only when the air vapor pressure is less than 6.108 mbar which is the maximum vapor pressure that the thin surface film of air over the snowpack can attain. When this condition is met the evaporation is computed by the empirical relationship:

$$SNOWEP = SNOEVP*0.0002*WINMOV*(SATVAP - VAP)*SNOCOV \quad (8)$$

where:

- SNOWEP = potential rate of evaporation from the frozen part of the snowpack in inches of water equivalent/interval
- SNOEVP = parameter used to adjust the calculation to field conditions
- WINMOV = wind movement in miles/interval
- SATVAP = saturated vapor pressure of the air at the current air temperature in mbar
- VAP = vapor pressure of the air at the current air temp, in mbar
- SNOCOV = fraction of the land segment covered by the snowpack

The potential (SNOWEP) will be fulfilled if there is sufficient snowpack. Otherwise, only the remaining pack will evaporate. For either case, evaporation occurs only from the frozen content of the snowpack (PACKF).

4.2(1).2.5 Estimate Heat Exchange Rates (except ground melt and rain heat) (subroutine HEXCHR)

Purpose

The purpose of this subroutine is to estimate the heat exchange from the atmosphere due to condensation, convection, and radiation. All heat exchanges are calculated in terms of equivalent depth of melted or frozen water.

Method of Determining Heat Supplied by Condensation

Transfer of latent heat of condensation can be important when warm moist air masses travel over the snowpack. Condensation occurs when the air is moist enough to condense on the snowpack. That is, when the vapor pressure of the air is greater than 6.108 mbar. This physical process is the opposite of snow evaporation; the heat produced by it is calculated by another empirical relationship:

$$CONDHT = 8.59*(VAP - 6.108)*CCFACT*0.00026*WINMOV \quad (9)$$

where:
- CONDHT = condensation heat flux to the snowpack in inches of water equivalent/interval
- VAP = vapor pressure of the air at the current air temp, in mbar
- CCFACT = parameter used to correct melt values to field conditions
- WINMOV = wind movement in miles/interval

CONDHT can only be positive or zero, that is, incoming to the pack.

Method of Determining Heat Supplied by Convection

Heat supplied by turbulent exchange with the atmosphere can occur only when air temperatures are greater than freezing. This convection of heat is calculated by the empirical expression:

$$CONVHT = (AIRTMP - 32.0)*(1.0 - 0.3*MELEV/10000.0)*CCFACT*0.00026*WINMOV \quad (10)$$

where:
- CONVHT = convective heat flux to the snowpack in inches of water equivalent/interval
- AIRTMP = air temperature in degrees F
- MELEV = mean elevation of the land segment above sea level in ft

In the simulation, CONVHT also can only be positive or zero, that is, only incoming.

Method of Determining Heat Supplied by Radiation

Heat supplied by radiation is determined by:

$$RADHT = (SHORT + LONG)/203.2 \quad (11)$$

where:
- RADHT = radiation heat flux to the snowpack in inches of water equivalent/interval
- SHORT = net solar or shortwave radiation in langleys/interval
- LONG = net terrestrial or longwave radiation in langleys/interval

The constant 203.2 is the number of langleys required to produce one inch of melt from snow at 32 degrees F. RADHT can be either positive or negative, that is, incoming or outgoing.

SHORT and LONG are calculated as follows. Solar radiation, a required time series, is modified by the albedo and the effect of shading. The albedo or reflectivity of the snowpack is a function of the dullness of the pack (see subroutine EFFPRC for a discussion of DULL) and the season. The equation for calculating albedo (ALBEDO) for the 6 summer months is:

$$ALBEDO = 0.80 - 0.10*(DULL/24.0)**0.5 \quad (12)$$

The corresponding equation for the winter months is:

$$ALBEDO = 0.85 - 0.07*(DULL/24.0)**0.5 \quad (13)$$

ALBEDO is allowed a minimum value of 0.45 for summer and 0.60 for winter. The hemispheric location of the land segment is taken into account for determining summer and winter in using the above equation. This is done through the use of the latitude parameter which is positive for the northern hemisphere.

Once the albedo of the pack is found then solar radiation (SHORT) is modified according to the equation:

$$SHORT = SOLRAD*(1.0 - ALBEDO)*(1.0 - SHADE) \quad (14)$$

where:

SOLRAD = solar radiation in langleys/interval
SHADE = parameter indicating the fraction of the land segment which is shaded

Unlike shortwave radiation which is more commonly measured, longwave radiation (LONG) is estimated from theoretical consideration of the emitting properties of the snowpack and its environment. The following equations are based on Stefan's law of black body radiation and are linear approximations of curves in Plate 5-3, Figure 6 in Snow Hydrology (Corps of Engineers, 1956). They vary only by the constants which depend on air temperature. For air temperatures above freezing:

$$LONG = SHADE*0.26*RELTMP + (1.0 - SHADE)*(0.2*RELTMP - 6.6) \quad (15)$$

And for air temperatures at freezing and below:

$$LONG = SHADE*0.20*RELTMP + (1.0 - SHADE)*(0.17*RELTMP - 6.6) \quad (16)$$

where:

RELTMP = air temperature minus 32 in degrees F
6.6 = average back radiation lost from the snowpack in open areas in langleys/hr

Since the constants in these equations were originally based on hourly time steps, both calculated values are multiplied by DELT60, the number of hours per interval, so that they correspond to the simulation interval. In addition, LONG is multiplied by the fraction of clear sky (SKYCLR) when it is negative to account for back radiation from clouds.

4.2(1).2.6 Simulate Loss of Heat from Pack (subroutine COOLER)

Purpose

The purpose of this code is to cool the snowpack whenever it is warmer than the ambient air and thus loses heat. This is accomplished by accumulating negative heat storage which increases the capacity of the pack to later absorb heat without melting as simulated in subroutine WARMUP.

Method

In every interval where there is heat loss to the atmosphere and the temperature of the snowpack is greater than the air temperature, the negative heat storage will increase; that is, the pack will cool. However, there is a maximum negative heat storage. The maximum negative heat storage that can exist at any time is found by assuming a linear temperature distribution from the air temperature which is considered to be above the pack to 32 degrees at the bottom of the snowpack. This maximum negative heat storage is calculated hourly as follows:

$$MNEGHS = 0.00695*(PACKF/2.0)*(-RELTMP) \quad (17)$$

where:

MNEGHS = maximum negative heat storage (inches of water equivalent)
PACKF = water equivalent of the frozen contents of the snowpack (inches)
RELTMP = air temperature above freezing (degrees F)

The accumulation of the negative heat storage is calculated hourly from the following empirical relationship:

$$NEGHT = 0.0007*(PAKTMP - AIRTMP)*DELT60 \quad (18)$$

where:

NEGHT = potential rate of cooling of the snowpack in inches of water equivalent per interval
PAKTMP = mean temperature of the snowpack in degrees F
AIRTMP = air temperature in degrees F
DELT60 = number of hours per interval

NEGHT is added to the negative heat storage (NEGHTS) every interval except when limited by MNEGHS. NEGHTS is used in the parent subroutine SNOW to calculate the temperature of the snowpack and in subroutine WARMUP to determine the extent that the pack must be warmed to reach 32 degrees F.

4.2(1).2.7 Warm the Snowpack if Possible (subroutine WARMUP)

Purpose

This subroutine warms the snowpack to as much as 32 degrees F when possible.

Method

When there is negative heat storage in the pack (see subroutine COOLER for a discussion of NEGHTS), and there is net incoming energy as calculated in previous subroutines, then NEGHTS will decrease resulting in a warmer snowpack and possible melt.

The calculations in this subroutine are merely accounting. They decrease NEGHTS to a minimum of zero by subtracting the net incoming heat. If any negative heat storage remains, then the latent heat released by the freezing of any incoming rain is added to the pack. Since NEGHTS and all other heat variables are in units of inches of melt, the inches of rain falling on the pack and freezing is subtracted from NEGHTS without any conversion.

4.2(1).2.8 Melt the Pack Using Any Remaining Heat (subroutine MELTER)

Purpose

MELTER simulates the actual melting of the pack with whatever incoming heat remains. Any heat which was not used to heat the snowpack in subroutine WARMUP can now be used to melt the snowpack.

Method

This subroutine is also merely an accounting subroutine. The net incoming heat has already been calculated in terms of water equivalents of melt. Hence, any remaining incoming heat is used directly to melt the snowpack either partially or entirely depending on the size of the snowpack.

4.2(1).2.9 Handle Liquid Water in the Pack (subroutine LIQUID)

Purpose

Subroutine LIQUID first determines the liquid storage capacity of the snowpack. It then determines how much liquid water is available to fill the storage capacity. Any liquid water above the capacity will leave the snowpack unless it freezes (see subroutine ICING).

Method

The liquid water holding capacity of the snowpack can be at the maximum as specified by the parameter MWATER, at zero, or somewhere in between depending on the density of the pack: the less dense the snowpack the greater the holding capacity. The following relationships define the capacity:

for RDENPF > 0.91,

$$PACKWC = 0.0 \tag{19}$$

for 0.6 < RDENPF < 0.91,

$$PACKWC = MWATER*(3.0 - 3.33*RDENPF) \tag{20}$$

for RDENPF < 0.61,

$$PACKWC = MWATER \tag{21}$$

where:

PACKWC = liquid water holding capacity of the snowpack in in./in.
MWATER = parameter specifying the maximum liquid water content of the snowpack in./in.
RDENPF = density of the snowpack relative to liquid water

MWATER is a function of the mass of ice layers, the size, the shape, and spacing of snow crystals and the degree of channelization and honeycombing of the snowpack.

Once PACKWC is calculated, it is compared to the available liquid water in the pack PWSUPY. PWSUPY is calculated by summing any storage remaining at the start of the interval, any melt, and any rain that fell on the pack which did not freeze. If PWSUPY is more than PACKWC, then water is yielded to the land surface from the snowpack.

4.2(1).2.10 Simulate Occurrence of Ice in the Pack (subroutine ICING)

Purpose

The purpose of subroutine ICING is to simulate the possible freezing of water which would otherwise leave the snowpack. This freezing in turn produces ice or frozen ground at the bottom of the snowpack. In this subroutine, the ice can be considered to be at the bottom of the pack or frozen in the ground below the snow portion of the pack thus extending the total pack into the soil. This subroutine may only be applicable in certain areas; therefore, it is user optional.

Method

The freezing of the water yield of the snowpack depends on the capacity of the environment to freeze it. Every day at approximately 6 a.m. the capacity is reassessed. A new value is estimated in terms of inches of melt by multiplying the Fahrenheit degrees of the air temperature below 32.0 by 0.01. This estimate is compared with the freezing capacity if any which remains from the previous 24-hr period. If it is greater, then the new estimated capacity replaces the old, else the old value remains as the potential. Any water yield that occurs freezes and is added to the ice portion of the snowpack until the capacity is met. Any subsequent water yield is released from the snowpack.

4.2(1).2.11 Melt the Pack Using Heat from the Ground (subroutine GMELT)

Purpose

The purpose of the GMELT subroutine is to simulate the melt caused by heat conducted from the surface underlying the snowpack. This ground heat melts the pack only from below. Therefore, melt from this process is considered independent of other previously calculated heat influences except for an indirect effect via the temperature of the snowpack. Unlike the other melt processes, ground heat melts the ice portion of the snowpack first since ice is considered to be located at the lower depths of the pack.

Method

The potential rate of ground melt is calculated hourly as a function of snowpack temperature (PAKTMP) and a lumped parameter (MGMELT). MGMELT is the maximum rate of melt in water equivalent caused by heat from the ground at a PAKTMP of 32 degrees F. MGMELT would depend upon the thermal conductivity of the soil and the normal depth of soil freezing. The potential ground melt is reduced below MGMELT by 3 percent for each degree that PAKTMP is below 32 degrees F to a minimum of 19 percent of MGMELT at 5 degrees F or lower. As long as a snowpack is present, ground melt occurs at this potential rate.

4.2(1).2.12 Reset State Variables When Snowpack Disappears (subroutine NOPACK)

Purpose

This code resets the state variables (for example, SNOCOV) when the snowpack completely disappears.

Method

The frozen contents of the snowpack required for complete areal cover of snow (COVINX) is set to a tenth of the maximum value (COVIND). All other variables are either set to zero or the "undefined" value of -1.0E30.

4.2(1).3 Simulate Water Budget for a Pervious Land Segment (Section PWATER of Module PERLND)

Purpose

PWATER is used to calculate the components of the water budget, primarily to predict the total runoff from a pervious area. PWATER is the key component of module PERLND; subsequent major sections of PERLND (eg. SEDMNT) depend on the outputs of this section.

Background

The hydrologic processes that are modeled by PWATER are illustrated in Figure 4.2(1).3-1. The algorithms used to simulate these land related processes are the product of over 15 yr of research and testing. They are based on the original research for the LANDS subprogram of the Stanford Watershed Model IV (Crawford and Linsley, 1966). LANDS has been incorporated into many models and used to successfully simulate the hydrologic responses of widely varying watersheds. The equations used in module section PWATER are nearly identical to the ones in the current version of LANDS in the PTR Model (Crawford and Donigian, 1973), HSP (Hydrocomp, 1976), and the ARM and NPS Models (Donigian and Crawford, 1976 a,b). However, some changes have been made to LANDS to make the algorithms internally more amenable to a range of calculation time steps. Also, many of the parameter names have been changed to make them more descriptive, and some can be input on a monthly basis to allow for seasonal variations.

Data Requirements and Manipulation

The number of time series required by module section PWATER depends on whether snow accumulation and melt are considered.

When such conditions are not considered, only potential evapotranspiration and precipitation are required.

However, when snow conditions are considered, air temperature, rainfall, snowcover, water yield, and ice content of the snowpack are also required. Also, the evaporation data are adjusted when snow is considered. The input evaporation values are reduced to account for the fraction of the land segment covered by the snowpack (determined from the generated time series for snow cover), with an allowance for the fraction of area covered by coniferous forest which, it is assumed, can transpire through any snow cover. Furthermore, PET is reduced to zero when air temperature is below the parameter PETMIN. If air temperature is below PETMAX but above PETMIN, PET will be reduced to 50% of the input value, unless the first adjustment already reduced it to less than this amount.

The estimated potential evapotranspiration (PET) is used to calculate actual ET in subroutine group EVAPT.

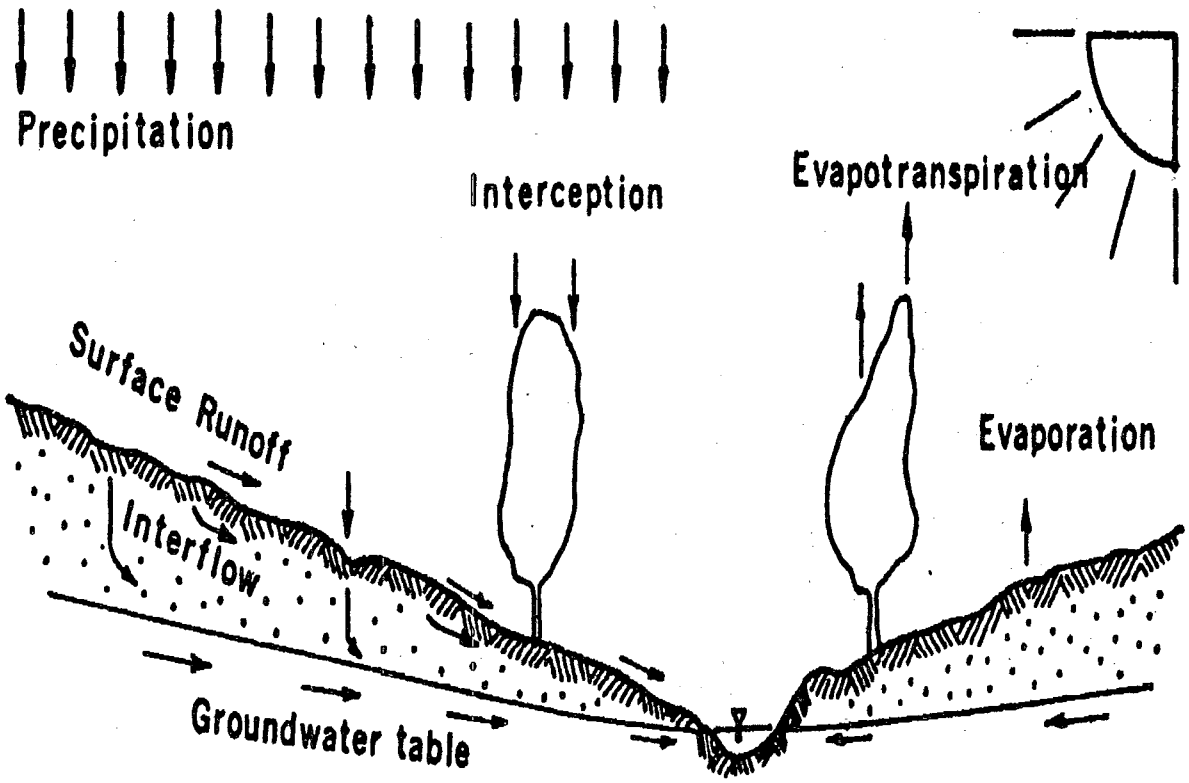

Figure 4.2(1).3-1 Hydrologic cycle

Approach

Figure 4.2(1).3-2 represents the fluxes and storages simulated in module section PWATER. The time series SUPY representing moisture supplied to the land segment includes rain, and when snow conditions are considered, rain plus water from the snowpack. SUPY is then available for interception. Interception storage is water retained by any storage above the overland flow plane. For pervious areas, interception storage is mostly on vegetation. Any overflow from interception storage is added to the optionally supplied time series of surface external lateral inflow to produce the total inflow into the surface detention storage.

Inflow to the surface detention storage is added to existing storage to make up the water available for infiltration and runoff. Moisture which directly infiltrates moves to the lower zone and groundwater storages. Other water may go to the upper zone storage, may be routed as runoff from surface detention or interflow storage, or may stay on the overland flow plane, from which it runs off or infiltrates at a later time.

The processes of infiltration and overland flow interact and occur simultaneously in nature. Surface conditions such as heavy turf on mild slopes restrict the velocity of overland flow and reduce the total quantity of runoff by allowing more time for infiltration. Increased soil moisture due to prolonged infiltration will in time reduce the infiltration rate producing more overland flow. Surface detention will modify flow. For example, high intensity rainfall is attenuated by storage and the maximum outflow rate is reduced. The water in the surface detention may also later infiltrate reoccurring as interflow, or it can be contained in upper zone storage.

Water infiltrating through the surface and percolating from the upper zone storage to the lower zone storage may flow to active groundwater storage or may be lost by deep percolation. Active groundwater eventually reappears as baseflow, but deep percolation is considered lost from the simulated system.

Lateral external inflows to interflow and active groundwater storages are also possible in section PWATER. One may wish to use this option if an upslope land segment is significantly different to merit separating it from a downslope land segment and no channel exists between them. This capability was not included in the previous models.

Not only are flows important in the simulation of the water budget, but so are storages. As stated, soil storage affects infiltration. The water holding capacity of the two soil storages, upper zone and lower zone, in module section PERLND is defined in terms of nominal capacities. Nominal, rather than absolute capacities, serve the purpose of smoothing any abrupt change that would occur if an absolute capacity is reached. Such capacities permit a smooth transition in hydrologic performance as the water content fluctuates.

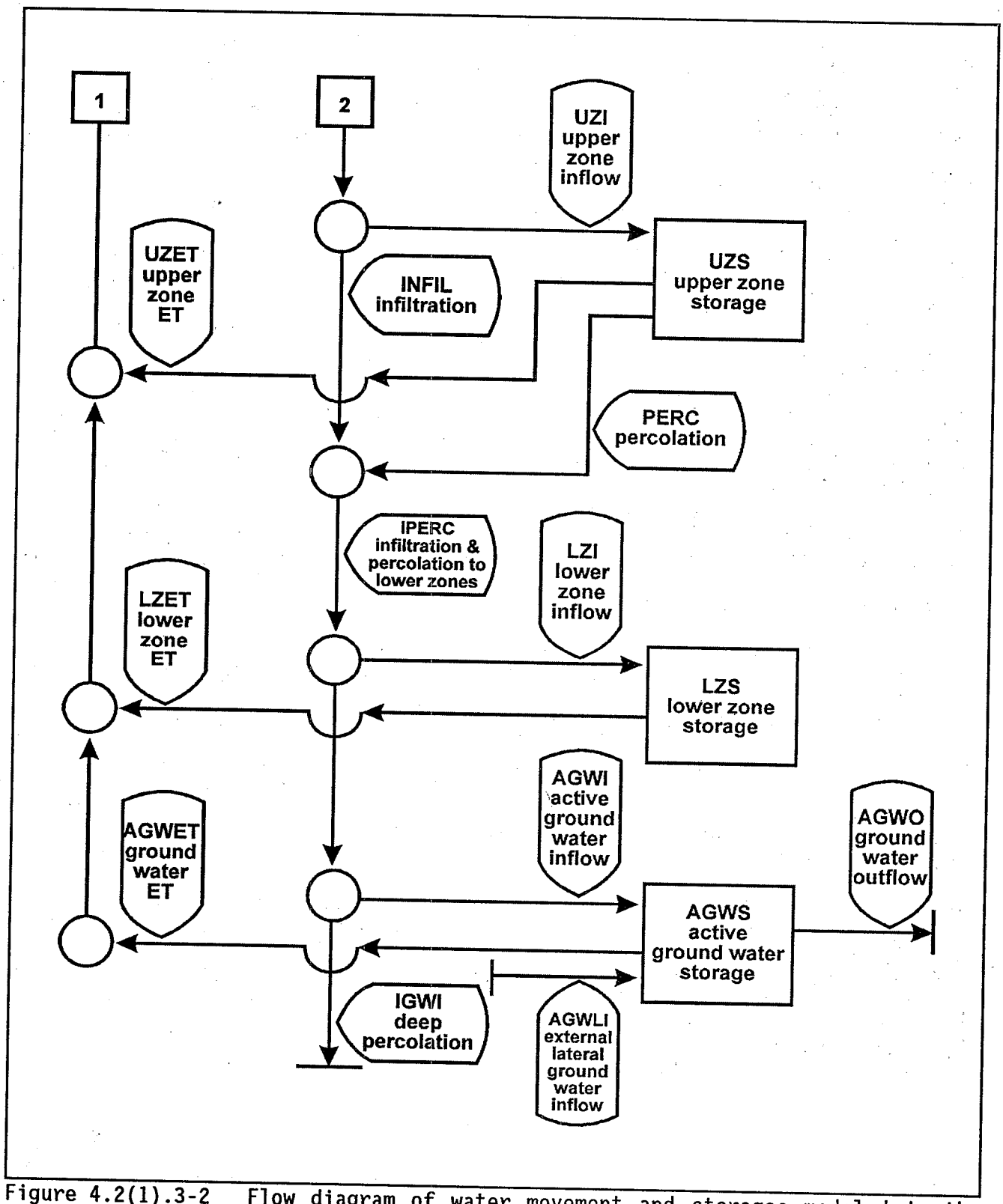

Figure 4.2(1).3-2 Flow diagram of water movement and storages modeled in the PWATER section of the PERLND Application Module

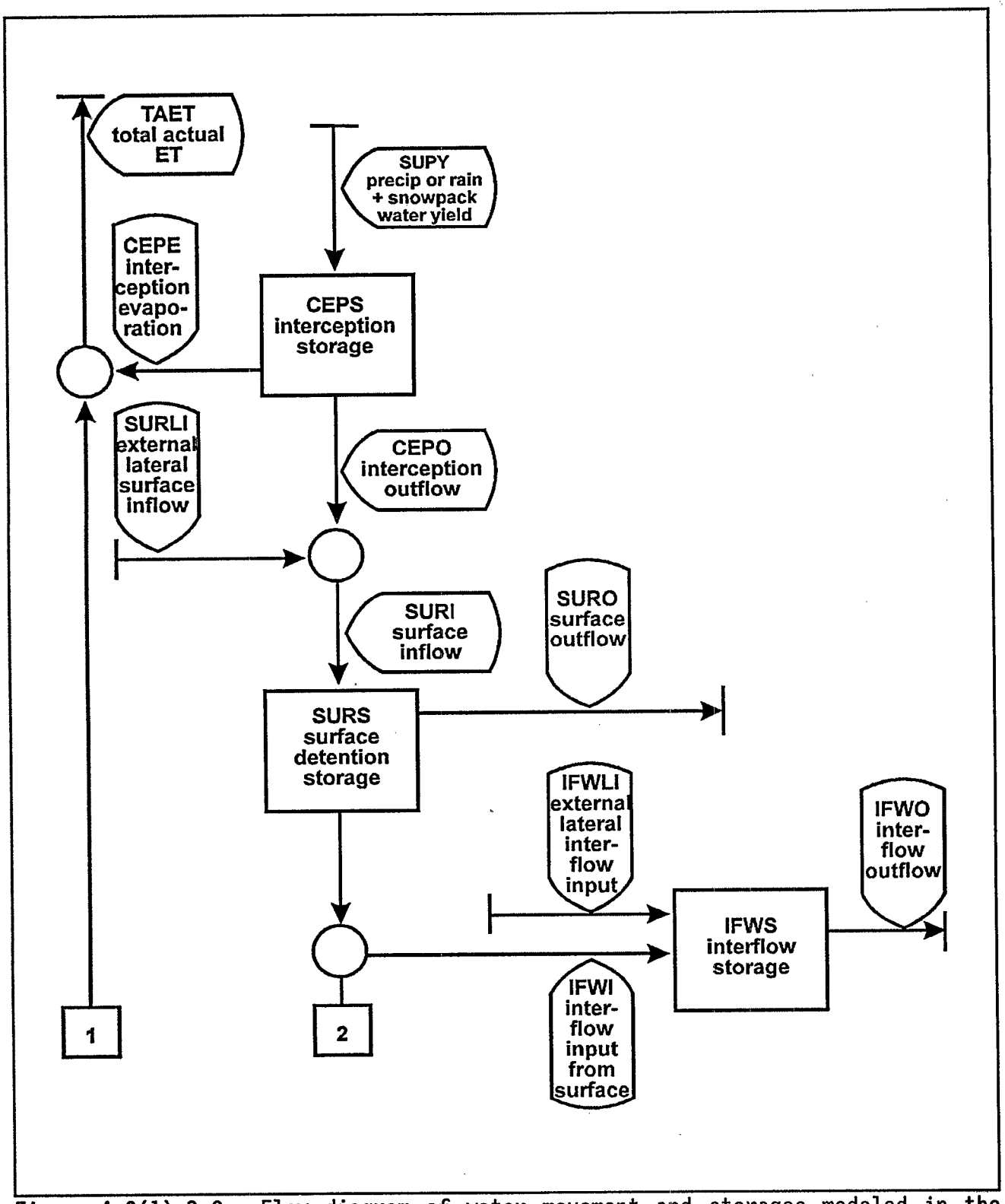

Figure 4.2(1).3-2 Flow diagram of water movement and storages modeled in the PWATER section of the PERLND Application Module (continued)

Storages also affect evapotranspiration loss. Evapotranspiration can be simulated from interception storage, upper and lower zone storages, active groundwater storage, and directly from baseflow.

Storages and flows can also be instrumental in the transformation and movement of chemicals simulated in the agri-chemical module sections. Soil moisture levels affect the adsorption and transformations of pesticides and nutrients. Soil moisture contents may vary greatly over a land segment. Therefore, a more detailed representation of the moisture contents and fluxes may be needed to simulate the transport and reaction of agricultural chemicals.

The following subroutine descriptions will explain in more detail the algorithms of the PWATER module section. Further detail can be found in the pseudo code and the reports cited above.

4.2(1).3.1 Simulate Interception (subroutine ICEPT)

Purpose

The purpose of this code is to simulate the interception of moisture by vegetal or other ground cover. Moisture is supplied by precipitation, or under snow conditions, it is supplied by the rain not falling on the snowpack plus the water yielded by the snowpack.

Method

The user may supply the interception capacity on a monthly basis to account for seasonal variations, or may supply one value designating a fixed capacity. The interception capacity parameter can be used to designate any retention of moisture which does not infiltrate or reach the overland flow plane. Typically for pervious areas this capacity represents storage on grass blades, leaves, branches, trunks, and stems of vegetation.

Moisture exceeding the interception capacity overflows the storage and is ready for either infiltration or runoff as determined by subroutine group SURFAC. Water held in interception storage is removed by evaporation; the amount is determined in subroutine EVICEP.

4.2(1).3.2 Distribute the Water Available for Infiltration and Runoff (subroutine SURFAC)

Purpose

Subroutine SURFAC determines what happens to the moisture on the surface of the land. It may infiltrate, go to the upper zone storage or interflow storage, remain in surface detention storage, or run off.

Method

The algorithms which simulate infiltration represent both the continuous variation of infiltration rate with time as a function of soil moisture and the areal variation of infiltration over the land segment. The equations representing the dependence of infiltration on soil moisture are based on the work of Philip (1957) and are derived in detail in the previously cited reports.

The infiltration capacity, the maximum rate at which soil will accept infiltration, is a function of both the fixed and variable characteristics of the watershed. Fixed characteristics include primarily soil permeability and land slopes, while variables are soil surface conditions and soil moisture content. Fixed and variable characteristics vary spatially over the land segment. A linear probability density function is used to account for areal variation. Figure 4.2(1).3-3 represents the infiltration/interflow/surface runoff distribution function of section PWATER. Careful attention to this figure and Figure 4.2(1).3-2 will facilitate understanding of subroutine SURFAC and the subordinate subroutines DISPOS, DIVISN, UZINF, and PROUTE.

The infiltration distribution represented by Figure 4.2(1).3-3 is focused around the two lines which separate the moisture available to the land surface (MSUPY) into what infiltrates and what goes to interflow. A number of the variables that are used to determine the location of lines I and II are calculated in subroutine SURFAC. They are calculated by the following relationships:

```
IBAR = (INFILT/(LZS/LZSN)**INFEXP)*INFFAC          (1)

IMAX = INFILD*IBAR                                 (2)

IMIN = IBAR - (IMAX - IBAR)                        (3)

RATIO = INTFW*(2.0**(LZS/LZSN))                    (4)
```

where:

IBAR = mean infiltration capacity over the land segment in in./interval

INFILT = infiltration parameter in in./interval

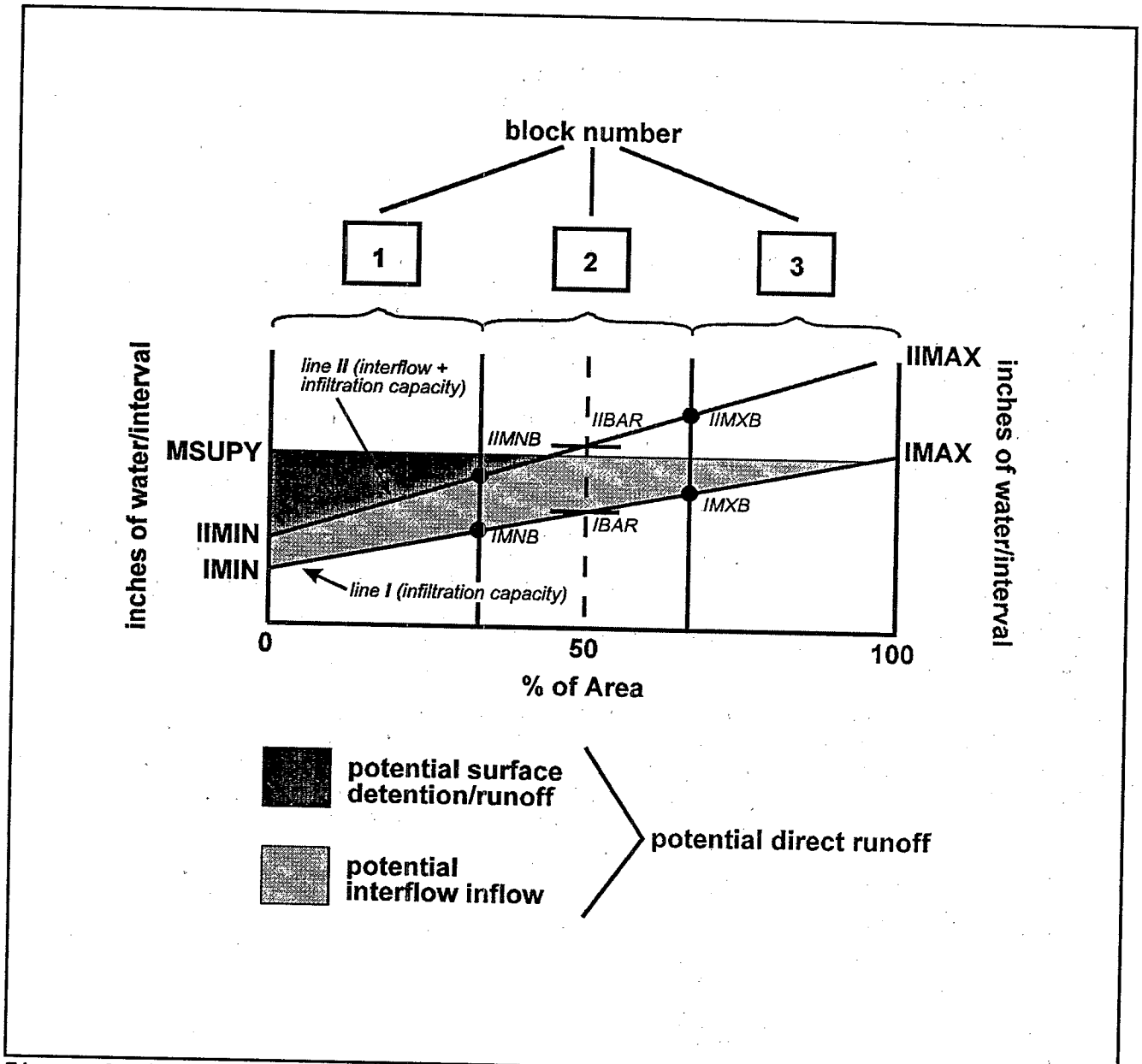

Figure 4.2(1).3-3 Determination of infiltration and interflow inflow

LZS = lower zone storage in inches
LZSN = parameter for lower zone nominal storage in inches
INFEXP = exponent parameter greater than one
INFFAC = factor to account for frozen ground effects, if applicable
IMAX = maximum infiltration capacity in in./interval
INFILD = parameter giving the ratio of maximum to mean infiltration capacity over the land segment
IMIN = minimum infiltration capacity in in./interval
RATIO = ratio of the ordinates of line II to line I
INTFW = interflow inflow parameter

The factor that reduces infiltration (and also upper zone percolation) to account for the freezing of the ground surface (INFFAC) is 1.0 if icing is not simulated. When icing occurs, the factor is 1.0 minus the water equivalent of ice in of the snowpack to a minimum of 0.1.

The parameter INTFW can be input on a monthly basis to allow for variations throughout the year.

4.2(1)3.2.1 Dispose of Moisture Supply (subroutine DISPOS)

Purpose

Subroutine DISPOS determines what happens to the moisture supply (MSUPY) on the land segment.

Method

This subroutine calls subordinate routines DIVISN, UZINF, and PROUTE. DIVISN is called to determine how much of MSUPY falls above and below line I in Figure 4.2(1).3-3. The quantity under this line is considered to be infiltrated. The amount over the line but under the MSUPY line (the entire shaded portion) is the potential direct runoff (PDRO), which is the combined increment to interflow, and upper zone storage plus the quantities which will stay on the surface and run off. PDRO is subdivided by line II. The ordinates of line II are found by multiplying the ordinates of line I by RATIO (see subroutine SURFAC for definition). The quantity underneath both line II and the MSUPY line but above line I is called potential interflow inflow. This consists of actual interflow plus an increment to upper zone storage. Any amount above line II but below the MSUPY (potential surface detention/runoff) is that portion of the moisture supply which stays on the surface and is available for overland flow routing, plus a further increment to upper zone storage. The fractions of the potential interflow inflow and potential surface detention/runoff which are combined to compose the upper zone inflow are determined in subroutine UZINF.

4.2(1).3.2.1.2 Compute Inflow to Upper Zone (subroutines UZINF1 and UZINF2)

Purpose

The purpose of this code is to compute the inflow to the upper zone when there is some potential direct runoff (PDRO). PDRO, which is determined in subroutine DISPOS, will either enter the upper zone storage or be available for either interflow or overland flow. This subroutine determines what amount, if any, will go to the upper zone storage.

Method

The fraction of the potential direct runoff which is inflow to the upper zone storage is a function of the ratio (UZRAT) of the storage to the nominal capacity. Figure 4.2(1).3-4 diagrams this relationship. The equations used to define this curve follow:

$$FRAC = 1 - (UZRAT/2)*(1/(4 - UZRAT))**(3 - UZRAT) \tag{7}$$

for UZRAT less than or equal to two. For UZRAT greater than two,

$$FRAC = (0.5/(UZRAT-1))**(2*UZRAT-3) \tag{8}$$

where:

FRAC = fraction of PDRO retained by the upper zone storage
UZRAT = UZS/UZSN

Since UZS and FRAC are dynamically affected by the inflow process it becomes desirable when using particularly large time steps to integrate over the interval to find the inflow to the upper zone. This is done in subroutine UZINF1. The solution is simplified by assuming that inflow to and outflow from the upper zone is handled separately. Considering inflow, the following differential equation results:

$$d(UZS)/dt = (d(UZRAT)/dt)*UZSN = PDRO*FRAC \tag{9}$$

Thus

$$d(UZRAT)/FRAC = (PDRO/UZSN)*dt \tag{10}$$

Now taking the definite integral of both sides of the equation:

$$INTGRL = \int_{UZRAT_{t1}}^{UZRAT_{t2}} \frac{d(UZRAT)}{FRAC} = (PDRO/UZSN)(t2-t1) \tag{11}$$

where:

t1 = time at start of interval
t2 = time at end of interval

The integral on the left side must be evaluated numerically. Subroutine UZINF1 uses tabulated corresponding values of INTGRL and UZRAT to evaluate it. This relationship, plus Equations 9 and 11, enable one to find the change in UZRAT over the interval and, hence, the quantity of inflow.

Subroutine UZINF2, which is an alternative to UZINF1, uses the same algorithm as HSP, ARM and NPS. That is, Equations 7 and 8 are used directly to estimate the fraction of PDRO retained by the upper zone. Only the value of UZRAT at the start of the simulation interval is used; thus, no account is taken of the possible steady reduction in inflow to the upper zone within a single time step, due to its being filled (Figure 4.2(1).3-4).

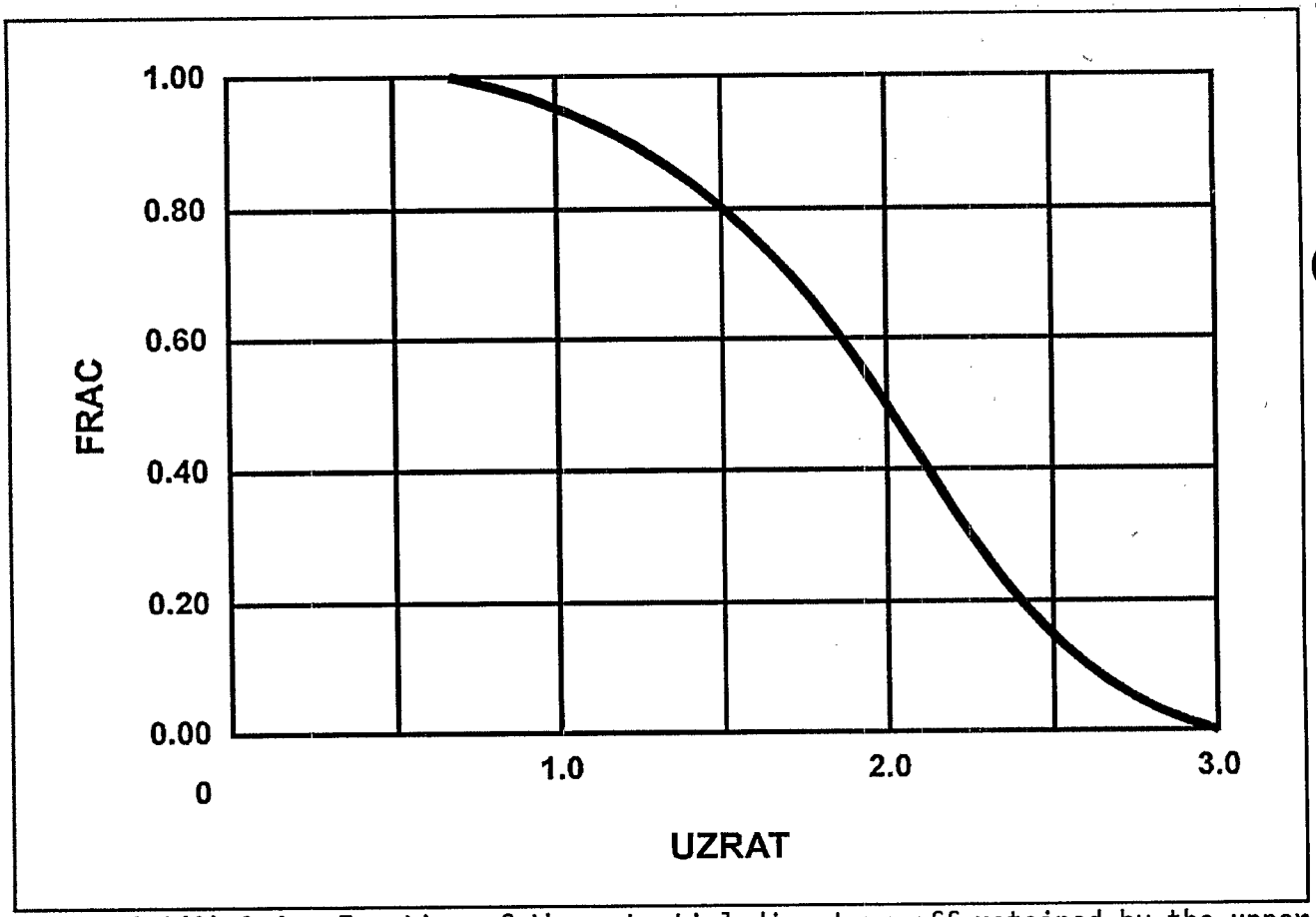

Figure 4.2(1).3-4 Fraction of the potential direct runoff retained by the upper zone (FRAC) as a function of the upper zone soil moisture ratio (UZRAT)

4.2(1).3.2.1.3 Determine Surface Runoff (subroutine PROUTE)

Purpose

The purpose of subroutine PROUTE is to determine how much potential surface detention runs off in one simulation interval.

Method of Routing

Overland flow is treated as a turbulent flow process. It is simulated using the Chezy-Manning equation and an empirical expression which relates outflow depth to detention storage. A more detailed explanation and derivation can be found in the reports cited in the initial background discussion. The rate of overland flow discharge is determined by the equations:

for SURSM < SURSE

```
SURO = DELT60*SRC*(SURSM*(1.0 + 0.6(SURSM/SURSE)**3)**1.67        (12)
```

for SURSM >= SURSE

```
SURO = DELT60*SRC*(SURSM*1.6)**1.67
```

where:

- SURO = surface outflow in in./interval
- DELT60 = DELT/60.0 (hr/interval)
- SRC = routing variable, described below
- SURSM = mean surface detention storage over the time interval in inches
- SURSE = equilibrium surface detention storage (inches) for current supply rate

DELT60 makes the equations applicable to a range of time steps (DELT). The first equation represents the case where the overland flow rate is increasing, and the second case where the surface is at equilibrium or receding. Equilibrium surface detention storage is calculated by:

```
SURSE = DEC*SSUPR**0.6                                            (13)
```

where:

- DEC = calculated routing variable, described below
- SSUPR = rate of moisture supply to the overland flow surface

There are two optional ways of determining SSUPR and SURSM. One option - the same method used in the prior models HSP,ARM and NPS - estimates SSUPR by subtracting the surface storage at the start of the interval (SURS) from the potential surface detention (PSUR) which was determined in subroutine DISPOS. The units of SSUPR are inches per interval. SURSM is estimated as the mean of SURS and PSUR. The other option estimates SSUPR by the same method except that the result is divided by DELT60 to obtain a value with units of inches per hour.

SURSM is set equal to SURS. This option has not been used in prior models, but is dimensionally consistent for any time step.

The variables DEC and SRC are calculated daily in subroutine SURFAC, but their equations will be given here since they pertain to routing. They are:

$$DEC = 0.00982*(NSUR*LSUR/SQRT(SLSUR))**0.6 \quad (14)$$

$$SRC = 1020.0*(SQRT(SLSUR)/(NSUR*LSUR)) \quad (15)$$

where:
- NSUR = Manning's n for the overland flow plane
- LSUR = length of the overland flow plane in ft
- SLSUR = slope of the overland flow plane in ft/ft

NSUR can be input on a monthly basis to allow for variations in roughness of the overland flow plane throughout the year.

4.2(1).3.3 Simulate Interflow (subroutine INTFLW)

Purpose

Interflow can have an important influence on storm hydrographs particularly when vertical percolation is retarded by a shallow, less permeable soil layer. Additions to the interflow component are retained in storage or routed as outflow from the land segment. Inflows to the interflow component may occur from the surface or from upslope external lateral flows. The purpose of this subroutine is to determine the amount of interflow and to update the storage.

Method of Determining Interflow

The calculation of interflow outflow assumes a linear relationship to storage. Thus outflow is a function of a recession parameter, inflow, and storage. Moisture that remains will occupy interflow storage. Interflow discharge is calculated by:

$$IFWO = (IFWK1*INFLO) + (IFWK2*IFWS) \quad (16)$$

where:
- IFWO = interflow outflow in in./interval
- INFLO = inflow into interflow storage in in./interval
- IFWS = interflow storage at the start of the interval in inches

IFWK1 and IFWK2 are variables determined by:

$$IFWK1 = 1.0 - (IFWK2/KIFW) \quad (17)$$

$$IFWK2 = 1.0 - EXP(-KIFW) \quad (18)$$

and

$$KIFW = -ALOG(IRC)*DELT60/24.0 \quad (19)$$

where:

IRC = interflow recession parameter, per day
DELT60 = number of hr/interval
24.0 = number of hours per day
EXP = Fortran exponential function
ALOG = Fortran natural logarithm function

IRC is the ratio of the present rate of interflow outflow to the value 24 hours earlier, if there was no inflow. IRC can be input on a monthly basis to allow for variations in soil properties throughout the year.

4.2(1).3.4 Simulate Upper Zone Behavior (subroutine UZONE)

Purpose

This subroutine and the subsidiary subroutine UZONES are used to calculate the water percolating from the upper zone. Water not percolated remains in upper zone storage available for evapotranspiration in subroutine ETUZON.

Method of Determining Percolation

The upper zone inflow calculated in DISPOS is first added to the upper zone storage at the start of the interval to obtain the total water available for percolation from the upper zone.

Percolation only occurs when UZRAT minus LZRAT is greater than 0.01. When this happens, percolation from the upper zone storage is calculated by the empirical expression:

$$PERC = 0.1*INFILT*INFFAC*UZSN*(UZRAT - LZRAT)**3 \quad (20)$$

where:

PERC = percolation from the upper zone in in./interval
INFILT = infiltration parameter in in./interval
INFFAC = factor to account for frozen ground, if any,
UZSN = parameter for upper zone nominal storage in inches
UZRAT = ratio of upper zone storage to UZSN
LZRAT = ratio of lower zone storage to lower zone nominal storage (LZSN)

The upper zone nominal capacity can be input on a monthly basis to allow for variations throughout the year. The monthly values are interpolated to obtain daily values.

4.2(1).3.5 Simulate Lower Zone Behavior (subroutine LZONE)

Purpose

This subroutine determines the quantity of infiltrated and percolated water which enters the lower zone. The infiltrated moisture supply is determined in subroutine DISPOS. The percolated moisture from the upper zone is found in subroutine UZONE.

Method

The fraction of the direct infiltration plus percolation that enters the lower zone storage (LZS) is based on the lower zone storage ratio of LZS/LZSN where LZSN is the lower zone nominal capacity. The inflowing fraction is determined empirically by:

$$LZFRAC = 1.0 - LZRAT*(1.0/(1.0 + INDX))**INDX \quad (21)$$

when LZRAT is less than 1.0, and by

$$LZFRAC = (1.0/(1.0 + INDX))**INDX \quad (22)$$

when LZRAT is greater than 1.0. INDX is defined by:

$$INDX = 1.5*ABS(LZRAT - 1.0) + 1.0 \quad (23)$$

where:

LZFRAC = fraction of infiltration plus percolation entering LZS
LZRAT = LZS/LZSN
ABS = function for determining absolute value

These relationships are plotted in Figure 4.2(1).3-5. The fraction of the moisture supply remaining after the surface, upper zone, and lower zone components are subtracted is added to the groundwater storages.

4.2(1).3.6 Simulate Groundwater Behavior (subroutine GWATER)

Purpose

The purpose of this subroutine is to determine the amount of the inflow to groundwater that is lost to deep or inactive groundwater and to determine the amount of active groundwater outflow. These two fluxes will in turn affect the active groundwater storage.

Method of Determining Groundwater Fluxes

The quantity of direct infiltration plus percolation from the upper zone which does not go to the lower zone (determined in subroutine LZONE) will be inflow to either inactive or active groundwater. The distribution to active and inactive

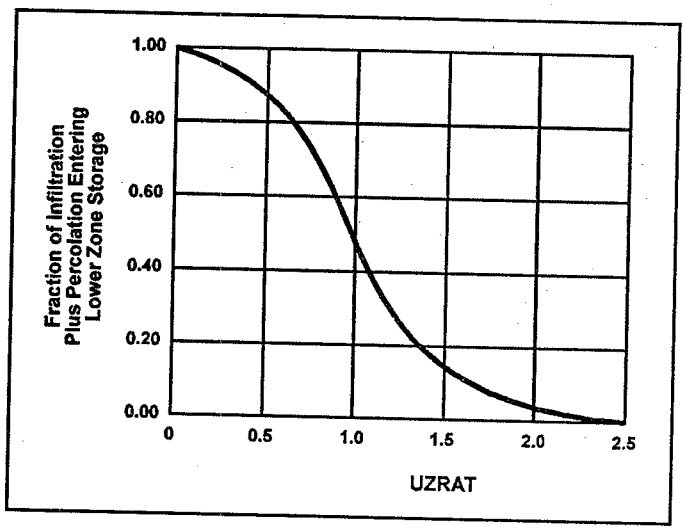

Figure 4.2(1).3-5 Fraction of infiltration plus percolation entering lower zone storage

groundwater is user designated by parameter DEEPFR. DEEPFR is that fraction of the groundwater inflow which goes to inactive groundwater. The remaining portion of the percolating water and all external lateral inflow if any make up the total inflow to the active groundwater storage.

The outflow from active groundwater storage is based on a simplified model. It assumes that the discharge of an aquifer is proportional to the product of the cross-sectional area and the energy gradient of the flow. Further, a representative cross-sectional area of flow is assumed to be related to the groundwater storage level at the start of the interval. The energy gradient is estimated as a basic gradient plus a variable gradient that depends on past active groundwater accretion.

Thus, the groundwater outflow is estimated by:

$$AGWO = KGW*(1.0 + KVARY*GWVS)*AGWS \tag{24}$$

where:

AGWO = active groundwater outflow in in./interval
KGW = groundwater outflow recession parameter, per interval
KVARY = parameter which can make active groundwater storage to outflow relation nonlinear in per inches
GWVS = index to groundwater slope in inches
AGWS = active groundwater storage at the start of the interval in inches

GWVS is increased each interval by the inflow to active groundwater but is also decreased by 3 percent once a day. It is a measure of antecedent active groundwater inflow. KVARY is introduced to allow variable groundwater recession rates. When KVARY is nonzero, a semilog plot of discharge vs. time is nonlinear. This parameter adds flexibility in groundwater outflow simulation which is useful in simulating many watersheds.

The parameter KGW is calculated by the Run Interpreter using the relationship:

$$KGW = 1.0 - (AGWRC)^{**}(DELT60/24.0) \quad (25)$$

where:

AGWRC = daily recession constant of groundwater flow, if KVARY or GWVS = 0.0
That is, the ratio of current groundwater discharge to groundwater discharge 24-hr earlier

DELT60 = hr/interval

4.2(1).3.7 Simulate Evapotranspiration (subroutine EVAPT)

Purpose

The purpose of EVAPT and its subordinate subroutines is to simulate evaporation and evapotranspiration fluxes from all zones of the pervious land segment. Since in most hydrologic regimes the volume of water that leaves a watershed as evapotranspiration exceeds the total volume of streamflow, this is an important aspect of the water budget.

Method of Determining Actual Evapotranspiration

There are two separate issues involved in estimating evapotranspiration (ET). First, potential ET must be estimated. ET potential or demand is supplied as an input times series, typically using U.S. Weather Bureau Class A pan records plus an adjustment factor. The data are further adjusted for cover in the parent subroutine PWATER. Second, actual ET must be calculated, usually as a function of moisture storages and the potential. The actual ET is estimated by trying to meet the demand from five sources in the order described below. The sum of the ET from these five sources is the total actual evapotranspiration from the land segment.

Subroutine ETBASE

The first source from which ET can be taken is the active groundwater outflow or baseflow. This simulates effects such as ET from riparian vegetation in which groundwater is withdrawn as it enters the stream. The user may specify by the parameter BASETP the fraction, if any, of the potential ET that can be sought from the baseflow. That portion can only be fulfilled if outflow exists. Any remaining potential not met by actual baseflow evaporation will try next to be satisfied in subroutine EVICEP.

Subroutine EVICEP

Remaining potential ET then exerts its demand on the water in interception storage. Unlike baseflow, there is no parameter regulating the rate of ET from interception storage. The demand will draw upon all of the interception storage unless the demand is less than the storage. When the demand is greater than the storage, the remaining demand will try to be satisfied in subroutine ETUZON.

Subroutine ETUZON

There are no special ET parameters for the upper zone, but rather ET is based on the moisture in storage in relation to its nominal capacity. Actual evapotranspiration will occur from the upper zone storage at the remaining potential demand if the ratio of UZS/UZSN, upper zone storage to nominal capacity, is greater than 2.0. Otherwise the remaining potential ET demand on the upper zone storage is reduced; the adjusted value depends on UZS/UZSN. Subroutine ETAGW will attempt to satisfy any remaining demand.

Subroutine ETAGW

Like ET from baseflow, actual evapotranspiration from active groundwater is regulated by a parameter. The parameter AGWETP is the fraction of the remaining potential ET that can be sought from the active groundwater storage. That portion of the ET demand can be met only if there is enough active groundwater storage to satisfy it. Any remaining potential will try to be met in subroutine ETLZON.

Subroutine ETLZON

The lower zone is the last storage from which ET is drawn. Evapotranspiration from the lower zone is more involved than that from the other storages. ET from the lower zone depends upon vegetation transpiration. Evapotranspiration opportunity will vary with the vegetation type, the depth of rooting, density of the vegetation cover, and the stage of plant growth along with the moisture characteristics of the soil zone. These influences on the ET opportunity are lumped into the LZETP parameter. Unlike the other ET parameters LZETP can be input on a monthly basis to account for temporal changes in the above characteristics.

If the LZETP parameter is at its maximum value of one, representing near complete areal coverage of deep rooted vegetation, then the potential ET for the lower zone is equal to the demand that remains. However, this is normally not the case. Usually vegetation type and/or rooting depths will vary over the land segment. To simulate this, a linear probability density function for ET opportunity is assumed (Figure 4.2(1).3-6). This approach is similar to that used to handle areal variations in infiltration/percolation capacity.

The variable RPARM, the index to maximum ET opportunity, is estimated by:

$$RPARM = (0.25/(1.0 - LZETP))*(LZS/LZSN)*DELT60/24.0 \quad (26)$$

where:

RPARM = maximum ET opportunity in in./interval
LZETP = lower zone ET parameter
LZS = current lower zone storage in inches
LZSN = lower zone nominal storage parameter in inches
DELT60 = hr/interval

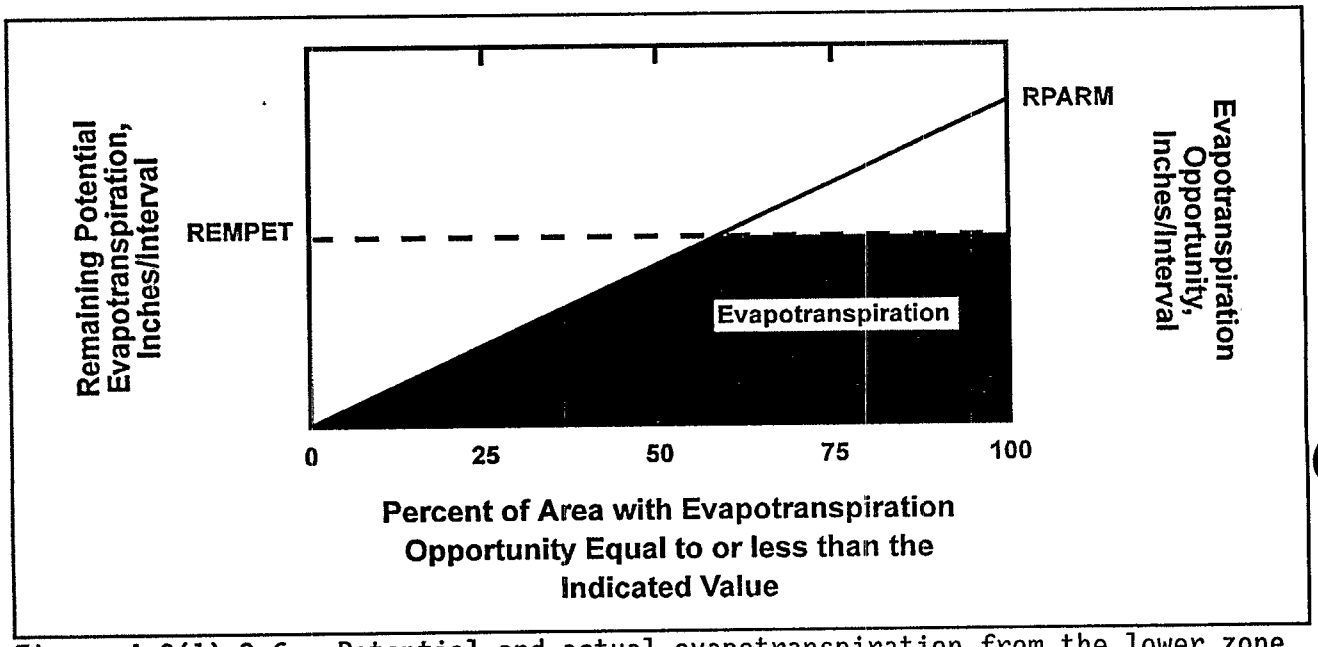

Figure 4.2(1).3-6 Potential and actual evapotranspiration from the lower zone

The quantity of water lost by ET from the lower zone storage, when remaining potential ET (REMPET) is less than RPARM, is given by the cross-hatched area of Figure 4.2(1).3-6. When REMPET is more than RPARM the lower zone ET is equal to the entire area under the triangle, RPARM/2.

ET from the lower zone storage is further reduced when LZETP is less than 0.5 by multiplying by LZETP*2.0. This is designed to account for the fraction of the land segment devoid of any vegetation that can draw from the lower zone.

4.2(1).4 Simulate Production and Removal of Sediment (Section SEDMNT of Module PERLND)

Purpose

Module section SEDMNT simulates the production and removal of sediment from a pervious land segment. Sediment can be considered to be inorganic, organic, or both; the definition is up to the user.

Sediment from the land surface is one of the most common pollutants of waters from urban, agricultural, and forested lands. It can muddy waters, cover fish eggs, and limit the capacity of reservoirs. Nutritious and toxic chemicals can be carried by it.

Approach

The equations used to produce and remove sediment are based on the ARM and NPS Models (Donigian and Crawford, 1976 a,b). The algorithms representing land surface erosion in these models were derived from a sediment model developed by Moshe Negev (Negev, 1967) and influenced by Meyer and Wischmeier (1969) and Onstad and Foster (1975). The supporting management practice factor which has been added to the soil detachment by rainfall equation was based on the "P" factor in the Universal Soil Loss Equation (Wischmeier and Smith, 1965). It was introduced in order to better evaluate agricultural conservation practices. The equation which represents the scouring of the matrix soil, which is not included in ARM or NPS, was derived from Negev's method for simulating gully erosion.

Figure 4.2(1).4-1 shows the detachment, attachment, and removal involved in the erosion processes on the pervious land surface, while Figure 4.2(1).4-2 schematically represents the fluxes and storages used to simulate these processes. Two of the sediment fluxes, SLSED and NSVI, are added directly to the detached sediment storage variable DETS in the parent subroutine SEDMNT while the other fluxes are computed in subordinate subroutines. SLSED represents external lateral input from an upslope land segment. It is a time series which the user may optionally specify. NVSI is a parameter that represents any net external additions or removals of sediment caused by human activities or wind.

Removal of sediment by water is simulated as washoff of detached sediment in storage (WSSD) and scour of matrix soil (SCRSD). The washoff process involves two parts: the detachment/attachment of sediment from/to the soil matrix and the transport of this sediment. Detachment (DET) occurs by rainfall. Attachment occurs only on days without rainfall; the rate of attachment is specified by parameter AFFIX. Transport of detached sediment is by overland flow. The scouring of the matrix soil includes both pick up and transport by overland flow combined into one process.

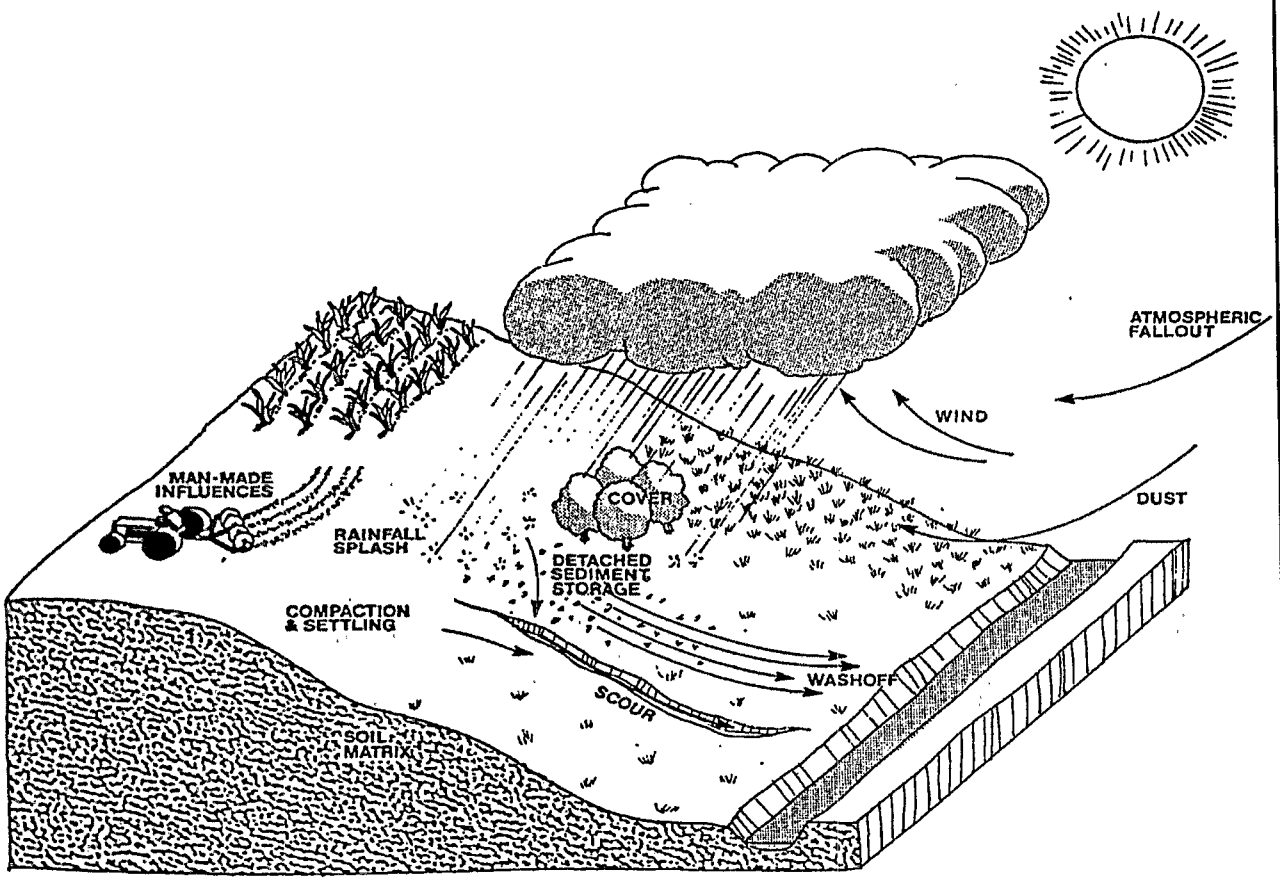

Figure 4.2(1).4-1 Erosion processes

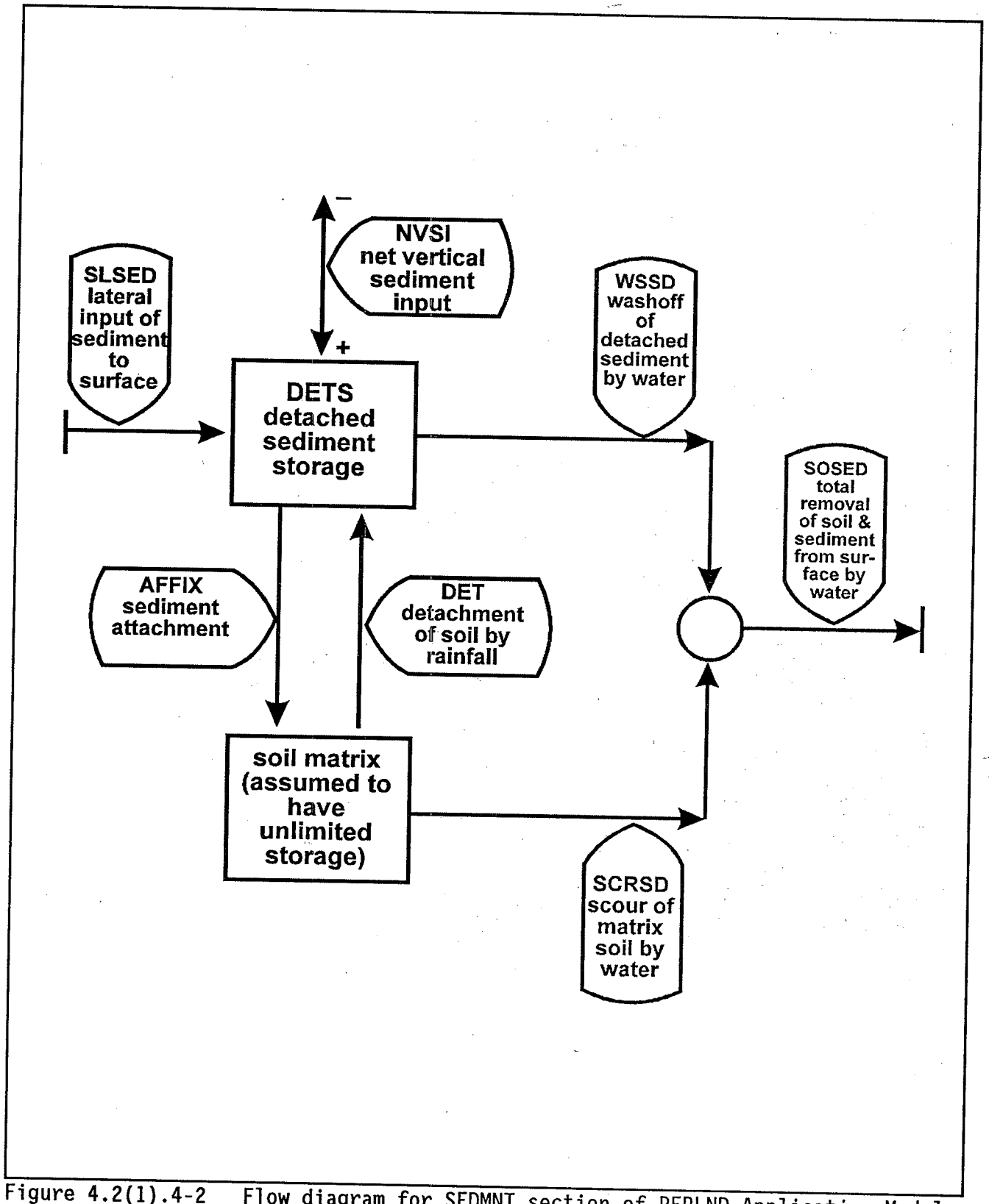

Figure 4.2(1).4-2 Flow diagram for SEDMNT section of PERLND Application Module

Module section SEDMNT has two options for simulating washoff of detached sediment and scour of soil. One uses subroutine SOSED1 which is identical to the method used in the ARM and the NPS Models. However, some equations used in this method are dimensionally nonhomogeneous, and it has only been used with 15- and 5-min intervals. The results obtained are probably highly dependent on the simulation time step. The other option uses subroutine SOSED2 which is dimensionally homogeneous and is, theoretically, less dependent on the time step. However, it has not been tested.

4.2(1).4.1 Detach Soil By Rainfall (subroutine DETACH)

Purpose

The purpose of DETACH is to simulate the splash detachment of the soil matrix by falling rain.

Method of Detaching Soil by Rainfall

Kinetic energy from rain falling on the soil detaches particles which are then available to be transported by overland flow. The equation that simulates detachment is:

```
DET    = DELT60*(1.0 - CR)*SMPF*KRER*(RAIN/DELT60)**JRER          (1)
```

where:

- DET = sediment detached from the soil matrix by rainfall in tons/acre per interval
- DELT60 = number of hr/interval
- CR = fraction of the land covered by snow and other cover
- SMPF = supporting management practice factor
- KRER = detachment coefficient dependent on soil properties
- RAIN = rainfall in in./interval
- JRER = detachment exponent dependent on soil properties

The variable CR is the sum of the fraction of the area covered by the snowpack (SNOCOV), if any, and the fraction that is covered by anything else but snow (COVER). SNOCOV is computed by section SNOW. COVER is a parameter which for pervious areas will typically be the fraction of the area covered by vegetation and mulch. It can be input on a monthly basis.

4.2(1).4.2 Remove by Surface Flow Using Method 1 (subroutine SOSED1)

Purpose

Subroutines SOSED1 and SOSED2 perform the same task but by different methods. They simulate the washoff of the detached sediment and the scouring of the soil matrix.

Method

When simulating the washoff of detached sediment, the transport capacity of the overland flow is estimated and compared to the amount of detached sediment available. The transport capacity is calculated by the equation:

$$STCAP = DELT60*KSER*((SURS + SURO)/DELT60)**JSER \quad (2)$$

where:

STCAP = capacity for removing detached sediment in tons/acre per interval
DELT60 = hr/interval
KSER = coefficient for transport of detached sediment
SURS = surface water storage in inches
SURO = surface outflow of water in in./interval
JSER = exponent for transport of detached sediment

When STCAP is greater than the amount of detached sediment in storage, washoff is calculated by:

$$WSSD = DETS*SURO/(SURS + SURO) \quad (3)$$

If the storage is sufficient to fulfill the transport capacity, then the following relationship is used:

$$WSSD = STCAP*SURO/(SURS + SURO) \quad (4)$$

where:

WSSD = washoff of detached sediment in tons/acre per interval
DETS = detached sediment storage in tons/acre

WSSD is then subtracted from DETS.

Transport and detachment of soil particles from the soil matrix is simulated with the following equation:

$$SCRSD = SURO/(SURS + SURO)*DELT60*KGER*((SURS + SURO)/DELT60)**JGER \quad (5)$$

where:

SCRSD = scour of matrix soil in tons/acre per interval
KGER = coefficient for scour of the matrix soil
JGER = exponent for scour of the matrix soil

The sum of the two fluxes, WSSD and SCRSD, represents the total sediment outflow from the land segment.

Subroutine SOSED1 differs from SOSED2 in that it uses the dimensionally nonhomogeneous term (SURS + SURO)/DELT60 in the above equations, while SOSED2 uses the homogeneous term SURO/DELT60.

4.2(1).4.3 Remove by Surface Flow Using Method 2 (subroutine SOSED2)

Purpose

The purpose of this subroutine is the same as SOSED1. They only differ in method.

Method of Determining Removal

This method of determining sediment removal has not been tested. Unlike subroutine SOSED1, it makes use of the dimensionally homogeneous term SURO/DELT60 instead of (SURO+SURS)/DELT60.

The capacity of the overland flow to transport detached sediment is determined in this subroutine by:

STCAP = DELT60*KSER*(SURO/DELT60)**JSER (6)

When STCAP is more than the amount of detached sediment in storage, the flow washes off all of the detached sediment storage (DETS). However, when STCAP is less than the amount of detached sediment in storage, the situation is transport limiting, so WSSD is equal to STCAP.

Direct detachment and transport of the soil matrix by scouring (e.g., gullying) is simulated with the equation:

SCRSD = DELT60*KGER*(SURO/DELT60)**JGER (7)

Definitions of the above terms can be found in subroutine SOSED2. The coefficients and exponents will have different values than in subroutine SOSED1 because they modify different variables.

4.2(1).4.4 Simulate Re-attachment of Detached Sediment (subroutine ATTACH)

Purpose

Subroutine ATTACH simulates the re-attachment of detached sediment (DETS) on the surface (soil compaction).

Method

Attachment to the soil matrix is simulated by merely reducing DETS. Since the soil matrix is considered to be unlimited, no addition to the soil matrix is necessary when this occurs. DETS is diminished at the start of each day that follows a day with no precipitation by multiplying it by (1.0 - AFFIX), where AFFIX is a parameter. This represents a first order rate of reduction of the detached soil storage.

4.2(1).5 Estimate Soil Temperatures (Section PSTEMP of Module PERLND)

Purpose

PSTEMP simulates soil temperatures for the surface, upper, and lower/groundwater layers of a land segment for use in module section PWTGAS and the agri-chemical sections. Good estimates of soil temperatures are particularly important for simulating first order transformations in the agri-chemical sections.

Method

The two methods used for estimating soil temperatures are based on the regression equation approach in the ARM Model (Donigian, et al., 1977) and the smoothing factor approach used in HSP QUALITY (Hydrocomp, 1977) to simulate the temperatures of subsurface flows.

Simulation of soil temperatures is done by layers which correspond to those specified in the agri-chemical sections. The surface layer is the portion of the land segment that affects overland flow water quality characteristics. The subsurface layers are upper, lower, and groundwater. The upper layer affects interflow quality characteristics while the lower is a transition zone to groundwater. The temperature of the groundwater layer affects groundwater quality transformations and outflow characteristics. Lower layer and groundwater temperatures are considered approximately equal; a single value is estimated for both layers.

Surface layer soil temperatures are estimated by the following regression equation:

$$SLTMP = ASLT + BSLT*AIRTC \tag{1}$$

where:

SLTMP = surface layer temperature in degrees C
ASLT = Y-intercept
BSLT = slope
AIRTC = air temperature in degrees C

Temperatures of the other layers are simulated by one of two methods. If TSOPFG is set equal to 1 in the User's Control Input, the upper layer soil temperature is estimated by a regression equation as a function of air temperature (similar to equation above), and the lower layer/groundwater layer temperature is specified by a parameter which can vary monthly. This method is similar to that used in the ARM Model except that ARM relates the upper layer temperature to the computed soil surface temperature instead of directly to air temperature.

If TSOPFG is set equal to zero, both the upper layer and the lower layer/groundwater layer temperatures are computed by using a mean departure from air temperature plus a smoothing factor. The same basic equation is used with separate state variables and parameters for each layer:

$$TMP = TMPS + SMO*(AIRTCS + TDIF - TMPS) \tag{2}$$

where:

- TMP = layer temperature at the end of the current interval in degrees C
- SMO = smoothing factor (parameter)
- AIRTCS = air temperature at the start of the current interval, Deg C
- TDIF = parameter which specifies the difference between the mean air temperature and the mean temperature of the soil layer, Deg C
- TMPS = layer temperature at the start of the current interval in degrees C

The values of the parameters for any of the layer computations can be linearly interpolated from monthly input values to obtain daily variations throughout the year. If this variation is not desired, the user may supply yearly values.

4.2(1).6 Estimate Water Temperature and Dissolved Gas Concentrations (Section PWTGAS of Module PERLND)

Purpose

PWTGAS estimates the water temperature and concentrations of dissolved oxygen and carbon dioxide in surface, interflow, and groundwater outflows from a pervious land segment.

Method

The temperature of each outflow is considered to be the same as the soil temperature of the layer from which the flow originates, except that water temperature can not be less than freezing. Soil temperatures must either be computed in module section PSTEMP or supplied directly as an input time series. The temperature of the surface outflow is equal to the surface layer soil temperature, the temperature of interflow to the upper layer soil temperature, and the temperature of the active groundwater outflow equals the lower layer and groundwater layer soil temperature.

The dissolved oxygen and carbon dioxide concentrations of the overland flow are assumed to be at saturation and are calculated as direct functions of water temperature. PWTGAS uses the following empirical nonlinear equation to relate dissolved oxygen at saturation to water temperature (Committee on Sanitary Engineering Research, 1960):

```
SODOX = (14.652 + SOTMP*(-0.41022 +
        SOTMP*(0.007991 - 0.000077774*SOTMP)))*ELEVGC                    (1)
```

where:

SODOX = concentration of dissolved oxygen in surface outflow in mg/l
SOTMP = surface outflow temperature in degrees C
ELEVGC = correction factor for elevation above sea level (ELEVGC is calculated by the Run Interpreter dependent upon mean elevation of the segment)

The empirical equation for dissolved carbon dioxide concentration of the overland flow (Harnard and Davis, 1943) is:

```
SOCO2 = (10**(2385.73/ABSTMP - 14.0184 + 0.0152642*ABSTMP))
                *0.000316*ELEVGC*12000.0                    (2)
```

where:

SOCO2 = concentration of dissolved carbon dioxide in surface outflow in mg C/l
ABSTMP = absolute temperature of surface outflow in degrees K

The concentrations of dissolved oxygen and carbon dioxide in the interflow and the active groundwater flow cannot be assumed to be at saturation. Values for these concentrations are provided by the user. He may specify a constant value or 12 monthly values for the concentration of each of the gases in interflow and groundwater. If monthly values are provided, daily variation in values will automatically be obtained by linear interpolation between the monthly values.

4.2(1).7 Simulate Quality Constituents Using Simple Relationships with Sediment and Water Yield (Section PQUAL of Module PERLND)

Purpose

The PQUAL module section simulates water quality constituents or pollutants in the outflows from a pervious land segment using simple relationships with water and/or sediment yield. Any constituent can be simulated by this module section. The user supplies the name, units and parameter values appropriate to each of the constituents that he wishes to simulate. However, more detailed methods of simulating sediment, heat, dissolved oxygen, dissolved carbon dioxide, nitrogen, phosphorus, soluble tracers, and pesticide removal from a pervious land segment are available, in other module sections.

Approach

The basic algorithms used to simulate quality constituents are a synthesis of those used in the NPS Model (Donigian and Crawford, 1976b) and HSP QUALITY (Hydrocomp, 1977). However, some options and combinations are unique to HSPF.

Figure 4.2(1).7-1 shows schematically the fluxes and storages represented in module section PQUAL. The occurrence of a water quality constituent in both surface and subsurface outflow can be simulated. The behavior of a constituent in surface outflow is considered more complex and dynamic than the behavior in subsurface flow. A constituent on the surface can be affected greatly by adhesion to the soil and by temperature, light, wind, and direct human influences. Section PQUAL is able to represent these processes in a general fashion. It allows quantities in the surface outflow to be simulated by two methods. One approach is to simulate the constituent by association with sediment removal. The other approach is to simulate it using basic accumulation and depletion rates together with depletion by washoff; that is, constituent outflow from the surface is a function of the water flow and the constituent in storage. A combination of the two methods may be used in which the individual outfluxes are added to obtain the total surface outflow. These approaches will be discussed further in the descriptions of the corresponding subroutines. Concentrations of quality constituents in the subsurface flows of interflow and active groundwater are supplied by the user. The concentration may be linearly interpolated to obtain daily values from input monthly values.

The user has the useful option of simulating the constituents by any combination of these surface and subsurface outflow pathways. The outflux from the combination of the pathways simulated will be the total outflow from the land segment. In addition, the user is able to select the units to be associated with the fluxes. These options give the user considerable flexibility. For example, he may wish to simulate coliforms in units of organisms/acre by association with sediment in the surface runoff and using a concentration in the groundwater which varies seasonally. Or he may want to simulate total dissolved salts in pounds per acre by direct association with overland flow and a constant concentration in interflow and groundwater flow.

PQUAL allows the user to simulate up to 10 quality constituents at a time. Each of the 10 constituents may be defined as one or a combination of the following types: QUALSD, QUALOF, QUALIF, and/or QUALGW. If a constituent is considered to be associated with sediment, it is called a QUALSD. The corresponding terms for constituents associated with overland flow, interflow, and groundwater flow are QUALOF, QUALIF, and QUALGW, respectively. However, no more than seven of any one of the constituent types (QUALSD, QUALOF, QUALIF, or QUALGW) may be simulated in one operation. The program uses a set of flag pointers to keep track of these associations. For example, QSDFP(3) = 0 means that the third constituent is not associated with sediment, whereas QSDFP(6) = 4 means that the sixth constituent is the fourth sediment associated constituent (QUALSD). Similar flag pointer arrays are used to indicate whether or not a quality constituent is a QUALOF, QUALIF, or QUALGW.

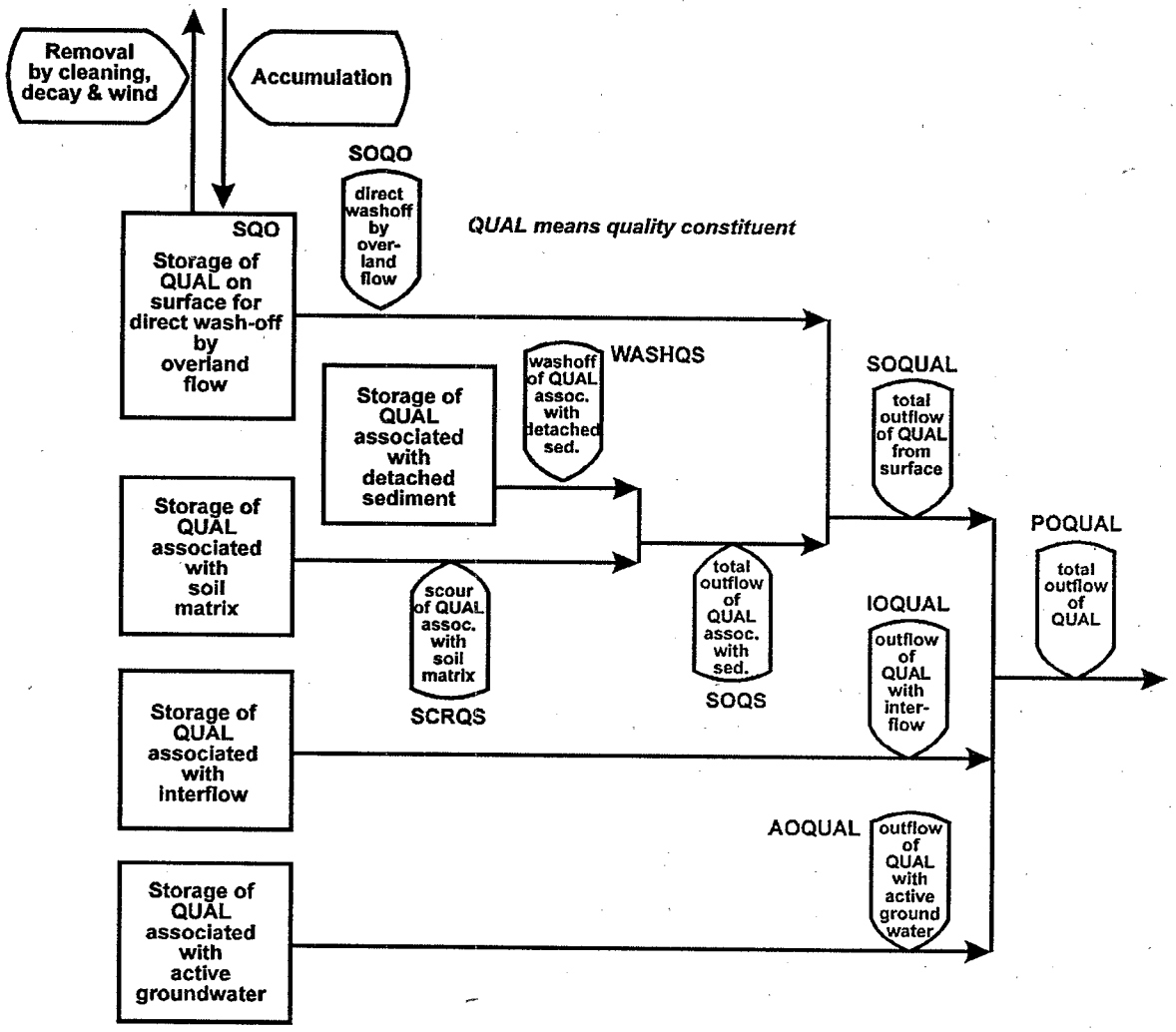

Figure 4.2(1).7-1 Flow diagram for PQUAL section of PERLND Application Module

4.2(1).7.1 Remove by Association with Sediment (subroutine QUALSD)

Purpose

QUALSD simulates the removal of a quality constituent from a pervious land surface by association with the sediment removal determined in module section SEDMNT.

Method

This approach assumes that the particular quality constituent removed from the land surface is in proportion to the sediment removal. The relation is specified with user-input "potency factors." Potency factors indicate the constituent strength relative to the sediment removed from the surface. Various quality constituents such as iron, lead, and strongly adsorbed toxicants are actually attached to the sediment being removed from the land surface. Some other pollutants such as ammonia, organics, pathogens, and BOD may not be extensively adsorbed, but can be considered highly correlated to sediment yield.

For each quality constituent associated with sediment, the user supplies separate potency factors for association with washed off and scoured sediment (WSSD and SCRSD). Typically, the washoff potency factor would be larger than the scour potency factor because washed off sediment is usually finer than the scoured material and thus has a higher adsorption capacity. Organic nitrogen would be a common example of such a constituent. The user is also able to supply monthly potency factors for constituents that vary somewhat consistently during the year. For instance, constituents that are associated with spring and fall fertilization may require such monthly input values.

Removal of the sediment associated constituent by detached sediment washoff is simulated by:

$$WASHQS = WSSD*POTFW \tag{1}$$

where:

WASHQS = flux of quality constituent associated with detached sediment washoff in quantity/acre per interval
WSSD = washoff of detached sediment in tons/acre per interval
POTFW = washoff potency factor in quantity/ton

Removal of constituents by scouring of the soil matrix is similar:

$$SCRQS = SCRSD*POTFS \tag{2}$$

where:

SCRQS = flux of quality constituent associated with scouring of the matrix soil in quantity/acre per interval

SCRSD = scour of matrix soil in tons/acre per interval
POTFS = scour potency factor in quantity/ton

WASHQS and SCRQS are combined to give the total sediment associated flux of the constituent from the land segment, SOQS.

The unit "quantity" refers to mass units (pounds or tons in the English system) or some other quantity, such as number of organisms for coliforms. The unit is user specified.

4.2(1).7.2 Accumulate and Remove by a Constant Unit Rate and by Overland Flow (subroutine QUALOF)

Purpose

QUALOF simulates the accumulation of a quality constituent on the pervious land surface and its removal by a constant unit rate and by overland flow.

Method

This subroutine differs from the others in module section PQUAL in that the storage of the quality constituent on the land surface is simulated. The constituent can be accumulated and removed by processes which are independent of storm events such as cleaning, decay, and wind erosion and deposition, or it can be washed off by overland flow. The accumulation and removal rates can have monthly values to account for seasonal fluctuations. A pollution indicator such as fecal coliform from range land is an example of a constituent with accumulation and removal rates which may need to vary throughout the year. The concentration of the coliform in the surface runoff may fluctuate with the seasonal grazing density, and the weather.

When there is surface outflow and some quality constituent is in storage, washoff is simulated using the commonly used relationship:

$$SOQO = SQO*(1.0 - EXP(-SURO*WSFAC)) \quad (3)$$

where:

SOQO = washoff of the quality constituent from the land surface in quantity/acre per interval
SQO = storage of available quality constituent on the surface in quantity/acre
SURO = surface outflow of water in in./interval
WSFAC = susceptibility of the quality constituent to washoff in units of 1/in.
EXP = Fortran exponential function

The storage is updated once a day to account for accumulation and removal which occurs independent of runoff by the equation:

$$SQO = ACQOP + SQOS*(1.0 - REMQOP) \quad (4)$$

where:

ACQOP = accumulation rate of the constituent, quantity/acre per day
SQOS = SQO at the start of the interval
REMQOP = unit removal rate of the stored constituent, per day

The Run Interpreter computes REMQOP and WSFAC for this subroutine according to:

$$REMQOP = ACQOP/SQOLIM \quad (5)$$

where:

SQOLIM = asymptotic limit for SQO as time approaches infinity (quantity/acre), if no washoff occurs

and

$$WSFAC = 2.30/WSQOP \quad (6)$$

where:

WSQOP = rate of surface runoff that results in 90 percent washoff in one hour, in./hr

Since the unit removal rate of the stored constituent (REMQOP) is computed from two other parameters, it does not have to be supplied by the user.

4.2(1).7.3 Simulate by Association with Interflow Outflow (subroutine QUALIF)

Purpose

QUALIF is designed to permit the user to simulate the occurrence of a constituent in interflow.

Method

The user specifies a concentration for each constituent which is a QUALIF. An option permits him to supply 12 monthly values, to account for seasonal fluctuations. In this case, the system interpolates a new value each day.

4.2(1).7.4 Simulate by Association with Active Groundwater Outflow (subroutine QUALGW)

Purpose

QUALGW is designed to permit the user to simulate the occurrence of a constituent in ground water outflow.

Method

The method is identical to that for QUALIF.

Introduction to the Agri-chemical Sections

The introduction of agricultural chemicals into streams, lakes, and groundwater from agricultural land may be detrimental. For example, persistent fat soluble pesticides, such as DDT, have been known to concentrate in the fatty tissue of animals causing toxic effects. Nitrogen and phosphorus are essential plant nutrients which when introduced into certain surface waters will increase productivity. This may or may not be desirable depending upon management objectives. Significant productivity results in algal blooms, but some increase in productivity will increase fish production. Drinking water containing high nitrate concentrations may cause methomoglobinemia in small children.

Pesticide, nitrogen, and phosphorus compounds are important to agricultural production, but prediction of their removal from the field is necessary for wise management of both land and water resources. HSPF can be used to predict such outflows. The agri-chemical sections of the PERLND module of HSPF simulate in detail nutrient and pesticide processes, both biological and chemical, and the movement of any nonreactive tracer in a land segment. These chemicals can also be simulated in module section PQUAL but in a simplified manner. The dynamic and continuous processes that affect the storages and outflow of pesticides and of nutrients from fertilized fields should be simulated in detail to fully analyze agricultural runoff. If the situation does not require full representation of these processes, or if data are not available, the PQUAL subroutines could be used.

The basic algorithms in the agri-chemical sections of HSPF were originally developed for use on agricultural lands, but can be used on other pervious areas where pesticides and plant nutrients occur, for example, orchards, nursery land, parks, golf courses, and forests. All pervious land contains nitrogen and phosphorus in the soil; it is possible to use this module to simulate the behavior of agricultural chemicals in any such area.

Comparison of HSPF and ARM

The methods used to simulate pesticide processes in the agri-chemical sections were developed originally for the Pesticide Transport and Runoff (PTR) Model (Crawford and Donigian, 1973), then expanded to include nutrients in the Agricultural Runoff Management (ARM) Model (Donigian and Crawford, 1976) and tested and modified in ARM Version II (Donigian, et al., 1977). In HSPF the ARM Version II algorithms were recreated with some additional options. (For more detail on the basic methods, refer to the above reports.)

The differences between HSPF and ARM Model Version II should, however, be discussed. The biggest difference is the availability of new options to simulate soil nutrient and pesticide adsorption and desorption. Ammonium and

phosphate adsorption/desorption in HSPF can be accomplished by using Freundlich isotherms as well as by first order kinetics. Pesticides can be adsorbed and desorbed by the two Freundlich methods used in the ARM Model or by first order kinetics. In addition, the pesticide parameter values are now input for each separate soil layer instead of inputting one parameter set for all the layers. HSPF also allows the user to simulate more than one pesticide in a run. (The ARM Model only simulates one per run). In addition to the percolation factors which can still be used to retard any solute leaching from the upper layer and lower layer, a multiplication factor has been introduced that can reduce leaching from the surface layer. Also, in HSPF, nitrogen and phosphorus chemical and biochemical transformations can each be simulated at different time steps to save computer time. Plant uptake of ammonium is another new option in HSPF.

Units

The fluxes and storages of chemicals modeled in these module sections are in mass per area units. The user must supply his input in appropriate units; kg/ha if he is using the Metric system, and lb/ac for the English system. Internally, most of the code does not differentiate between the unit systems. Fluxes are determined by either proportionality constants, fractions of chemicals in storage, or unitless concentrations. First order kinetics makes use of proportionality constants for determining reaction fluxes. Chemicals are transported based on the fractions of that in storage. Freundlich adsorption/desorption is based on ppm concentrations.

Module Sections

There are five agri-chemical module sections. They are shown in the structure chart of PERLND (Figure 4.2(1)-1). Module section MSTLAY manipulates water storages and fluxes calculated in module section PWATER. This section must be run before the following sections can be run, since it supplies them with data for simulating the storage and movement of solutes. Module section PEST simulates pesticide behavior while NITR and PHOS simulate the plant nutrients of nitrogen and phosphorus. Simulation of a nonreactive solute (tracer) is accomplished in module section TRACER.

4.2(1).8 Estimate Moisture Content of Soil Layers and Fractional Fluxes (Section MSTLAY of Module PERLND)

Purpose

This module section estimates the storages of moisture in the four soil layers with which the agricultural chemical sections deal (Figure 4.2(1).8-1); and the fluxes of moisture between the storages. MSTLAY is required because the moisture storages and fluxes computed by module section PWATER can not be directly used to simulate solute transport through the soil. For example, in PWATER, some moisture which infiltrates can reach the ground water in a single time step (Figure 4.2(1).3-2). While this phenomenon does not have any serious effect in simulating the hydrologic response of a land segment, it does seriously affect the simulation of solute transport.

Thus, MSTLAY takes the fluxes and storages computed in PWATER and adapts them to fit the storage/flow path picture in Figure 4.2(1).8-1. The revised storages, in inches of water, are also expressed in mass/area units (that is, lb/acre or kg/ha) for use in the adsorption/desorption calculations.

Method

Figure 4.2(1).8-1 schematically diagrams the moisture storages and fluxes used in subroutine MSTLAY. Note that the fluxes are represented in terms of both quantity (e.g., IFWI, in inches/interval) and as a fraction of the contributing storage (e.g., FII, as a fraction of UMST/interval).

The reader should also refer to Figure 4.2(1).3-2 in module section PWATER when studying this diagram and the following discussion.

For the agri-chemical sections the moisture storages (the variables in Figure 4.2(1).8-1 ending in MST) are calculated by the general equation:

$$MST = WSTOR + WFLUX \tag{1}$$

The variable WSTOR is the related storage calculated in module section PWATER (Figure 4.2(1).3-2). For example, in the calculation of the lower layer moisture storage (LMST), WSTOR is the lower zone storage (LZS). The variable WFLUX generally corresponds to the flux of moisture through the soil layer. For the computation of LMST, WFLUX is the sum of water percolating from the lower zone to the inactive (IGWI) and active groundwater (AGWI) as determined in section PWATER. Note that these equations are dimensionally non-homogeneous, because storages (inches) and fluxes (inches/interval) are added together. Thus, the results given are likely to be highly dependent on the simulation time step. The ARM Model, from which the equations come, uses a step of 5 minutes. Extreme caution should be exercised if the agricultural chemical sections (including MSTLAY) are run with any other time step. For more details on the calculation of the layer moisture storages, the reader should consult the pseudo code.

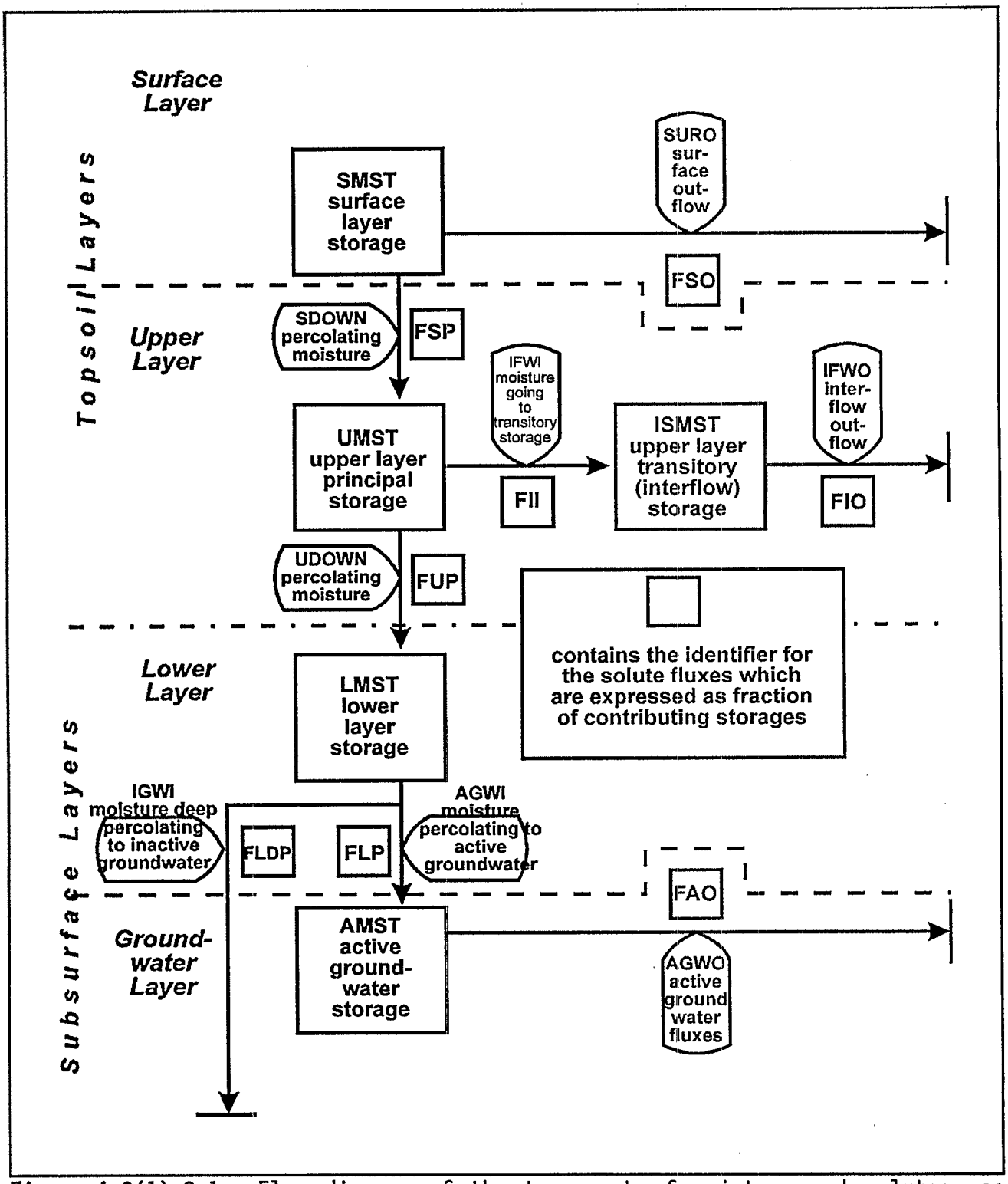

Figure 4.2(1).8-1 Flow diagram of the transport of moisture and solutes, as estimated in the MSTLAY section of the PERLND Application Module

The upper layer has been subdivided into two storages, principal and transitory. The transitory (interflow) storage is used to transport chemicals from the upper layer to interflow outflow. The chemicals in it do not undergo any reactions. However, reactions do occur in the principal storage.

The fluxes shown in Figure 4.2(1).8-1 are the same as those in Figure 4.2(1).3-2 with the exceptions of SDOWN and UDOWN. SDOWN encompasses all the water that moves downward from the surface layer storage. It is the combination of the water infiltrating from the surface detention storage directly to the lower zone (INFIL), the inflow to the upper zone (UZI), and the water flowing into interflow storage (IFWI). UDOWN is all the water percolating through the upper layer. It is INFIL plus the percolation from the upper zone storage to the lower zone storage (PERC).

Each fractional solute flux is the appropriate moisture flux divided by the contributing storage. For example, the fraction of chemical in solution that is transported overland from the surface layer storage (FSO) is the surface moisture outflow (SURO) divided by the surface layer moisture storage (SMST).

The above estimates are based on the assumption that the concentration of the solute being transported is the same as that in storage. They also assume uniform flow through the layers and continuous mixing of the solutes. However, these assumptions may need to be revised or implemented differently for some of the transport. Past testing has shown that the above method leads to excessive leaching of solutes (Donigian, et al., 1977). Factors that retard solute leaching were added in the ARM Model Version II to remedy this problem. For the surface layer, the percolation factor (SLMPF) affects the solute fraction percolating (FSP) by the relationship:

$$FSP = SLMPF*SDOWN/SMST \tag{2}$$

The variables SDOWN and SMST are defined in Figure 4.2(1).8-1. FSP will typically be between 0 and 1.

For the upper or lower layer percolating fraction (FUP, FLDP, or FLP), the retardation factor only has an influence when the ratio of the respective zonal storage to the nominal storage times the factor (ZS/(ZSN*LPF)) is less than one. The relationship under this condition is:

$$F = (ZS/(ZSN*LPF))*(PFLUX/MST) \tag{3}$$

where:

- F = layer solute percolating fraction
- ZS = zonal moisture storage, either UZS or LZS
- ZSN = zonal nominal moisture storage, either UZSN or LZSN
- LPF = factor which retards solute leaching for the layer, either ULPF or LLPF
- PFLUX = percolation flux, either UDOWN, IGWI, or AGWI
- MST = layer moisture storage, either UMST or LMST

4.2(1).9 Simulate Pesticide Behavior in Detail (Section PEST of Module PERLND)

Purpose

Because of the complexity of pesticide behavior on the land, simulation of the processes frequently requires considerable detail. Pesticide applications vary in amount and time during the year. Various pesticides adsorb and degrade differently. Some, like paraquat, attach themselves strongly to the soil thereby appearing in low concentrations in water but in high concentrations on soil particles. Others, like atrazine, undergo complex interactions with the soil and are found in higher concentrations in the runoff water than on the eroded sediment.

Section PEST models pesticide behavior by simulating the processes of degradation and adsorption as well as transport. The pesticides are simulated in the soil and runoff in three forms: dissolved, adsorbed, and crystallized. These phases in the soil affect the forms and amounts in the runoff.

Method

Pesticides are simulated by using the time series generated by other PERLND module sections to transport and influence the adsorption and degradation processes. Pesticides move with water flow or by association with the sediment. They also may be adsorbed to the soil in varying degree as a function of the chemical characteristics of the toxicant and the exchange capacity of the soil layer. Pesticide degradation occurs to varying degrees depending upon the susceptibility of the compound to volatilization and breakdown by light, heat, microorganisms and chemical processes. The subroutines in module section PEST consider these transport and reaction processes.

All the subroutines described in this module section except NONSV and DEGRAS are accessed by other agri-chemical module sections because many of the basic transport and reaction processes are similar. The subroutines are described here because they are physically located in this subroutine group. Subroutine AGRGET is first to be called. This subroutine has no computing function; it obtains any required time series from the INPAD that is not already available.

Subroutine SDFRAC determines the fraction of the surface layer soil that has eroded. The amount eroded is the total sediment removed by scour and washoff as determined in module section SEDMNT. The mass of soil in the surface layer is a parameter value which does not vary even when material is removed. The chemical which is associated with the sediment is assumed to be removed from the surface layer storage in the same proportion that the layer has eroded. Chemical removal is simulated in subroutine SEDMOV. A sediment associated chemical is one that may be attached to the eroding soil or one which may move with the soil. With pesticides the adsorbed form will be attached to the soil particle, while the crystalline form will move with the soil particle being eroded but will not be attached to it.

Both forms are taken from their respective surface layer storages in proportion to the fraction of the surface soil layer removed by overland flow.

Subroutines TOPMOV and SUBMOV perform a function similar to SEDMOV except they move the solutes. Chemicals in solution move to and from the storages according to the fractions calculated in section MSTLAY. Figure 4.2(1).9-1 schematically illustrates the fluxes and storages used in these subroutines. The fractions (variables beginning with the letter "F") of the storages are used to compute the solute fluxes. The equations used to compute the solute transport fluxes from the fractions and storages are given in the figure. Subroutine TOPMOV performs the calculations of the fluxes and the resulting changes in storage for the topsoil layers (surface and upper), while SUBMOV performs them for the subsurface layers (lower and active groundwater).

Biological and chemical reactions are performed on the pesticides (and other chemicals) in each layer storage. Chemicals in the upper layer principal storage undergo reactions while those in the transitory (interflow) storage do not. The upper layer transitory storage is a temporary storage of chemicals on their way to interflow outflow. Subroutine PSTRXN is called to perform reactions on the pesticide in each layer.

4.2(1).9.5 Perform Reactions on Pesticides (subroutine PSTRXN)

Purpose

This code simulates the degradation and adsorption/desorption of pesticides. This subroutine is called for each of the four soil layers and each pesticide.

Method of Reacting Pesticides

The user has the option of adsorbing/desorbing the pesticide by one of three methods. The first method is by first order kinetics. This method assumes that the pesticide adsorbs and desorbs at a rate based on the amount in soil solution and on the amount on the soil particle. It makes use of a proportionality constant and is independent of the concentration. The second method is by use of the single value Freundlich isotherm. This method makes use of a single adsorption/desorption curve for determining the concentration on the soil and in solution. The third method is by use of multiple curves based on a varying Freundlich K value. Further details of these methods can be found in the discussion of the individual subroutines that follows and in the ARM Model reports (Donigian and Crawford, 1976; Donigian, et al., 1977).

Degradation is performed once a day by subroutine DEGRAS for each of the four layers that contain pesticide. The amount degraded is determined simply by multiplying a decay rate parameter specified for each soil layer by each of the three forms (adsorbed, solution, and crystalline) of pesticide in storage. The degraded amounts are then subtracted from their respective storages. This method of simulating degradation lumps complex processes in a simple parameter.

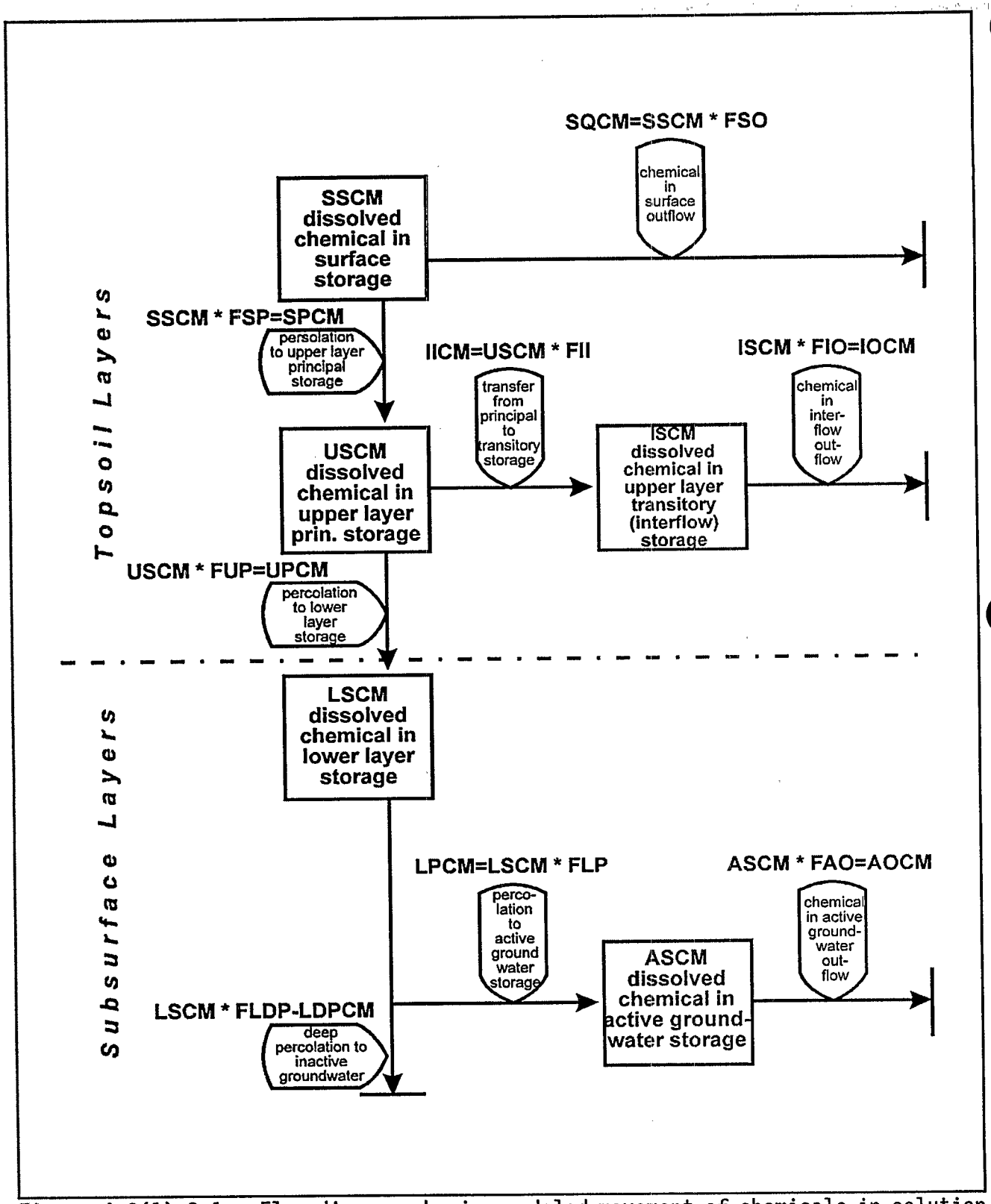

Figure 4.2(1).9-1 Flow diagram showing modeled movement of chemicals in solution

4.2(1).9.5.1 Adsorb/Desorb Using First Order Kinetics (subroutine FIRORD)

Purpose

The purpose of this subroutine is to calculate the adsorption and desorption reaction fluxes of chemicals using temperature dependent first order kinetics. These fluxes are calculated every simulation interval when the subroutine is called by section PEST, but they are determined only at the designated chemical reaction frequency when called by sections NITR and PHOS.

Method

The calculation of adsorption and desorption reaction fluxes by first order kinetics for soil layer temperatures less than 35 degrees C takes the form:

$$DES = CMAD*KDS*THKDS**(TMP-35.0) \quad (1)$$

$$ADS = CMSU*KAD*THKAD**(TMP-35.0) \quad (2)$$

where:

- DES = current desorption flux of chemical in mass/area per interval
- CMAD = storage of adsorbed chemical in mass/area
- KDS = first order desorption rate parameter, per interval
- THKDS = temperature correction parameter for desorption
- TMP = soil layer temperature in degrees C
- ADS = current adsorption flux of chemical in mass/area per interval
- CMSU = storage of chemical in solution in mass/area
- KAD = first order adsorption rate parameter, per interval
- THKAD = temperature correction parameter for adsorption
- THKDS and THKAD are typically about 1.06

All of the variables except the temperature coefficients may vary with the layer of the soil being simulated. The soil temperatures are time series which may be input (e.g., using field data) or simulated in module section PSTEMP. The temperature correction of the reaction rate parameter is based on the Arrhenius equation. At temperatures of 35 degrees C or above no correction is made. When the temperature is at 0 degrees C or below or the soil layer is dry, no adsorption and desorption occurs.

The storage of the solution chemical is updated every simulation interval in the calling subroutine, that is, in PSTRXN, NITRXN, or PHORXN, by adding DES minus ADS. Likewise, the storage of the adsorbed chemical is updated there also by adding ADS minus DES. An adjustment is made in the calling subroutine, if any of the fluxes would cause a storage to go negative. When this happens a warning message is produced and fluxes are adjusted so that no storage goes negative. This usually occurs when large time steps are used in conjunction with large KAD and KDS values.

4.2(1).9.5.2 Adsorb/Desorb Using the Single Value Freundlich Method (subroutine SV)

Purpose

Subroutine SV calculates the adsorption and desorption and the resulting new storages of a chemical using the single value Freundlich method.

Method

The Freundlich isotherm methods, unlike first order kinetics, assume instantaneous equilibrium. That is, no matter how much chemical is added to a particular phase, equilibrium is assumed to be established between the solution and adsorbed phase of the chemical. These methods also assume that for any given amount of chemical in the soil, the equilibrium distribution of the chemical between the soil solution and on the soil particle can be found from an isotherm. Figure 4.2(1).9-2 illustrates such an isotherm.

Three phases of the chemical are actually possible; crystalline, adsorbed, and solution. The crystalline form is assumed to occur only when the soil layer is dry, or when there is more chemical in the layer than the combined capacity to adsorb and hold in solution. When the soil is dry, all the chemical is considered to be crystalline salt. When there is more total chemical in the soil layer than the soil adsorption sites can contain and more than that saturated in solution, then the chemical content which exceeds these capacities is considered to be crystalline salt. Module section PEST considers crystalline phase storage, but in module sections NITR and PHOS this is not so. Instead, any crystalline phosphate or ammonium predicted by an isotherm is added to the adsorbed phase storage.

The adsorbed and solution phases of the chemical are determined in this subroutine by the standard Freundlich equation as plotted by curve 1 in Figure 4.2(1).9-2. When the amount of chemical is less than the capacity of the soil particle lattice to permanently bind the chemical (XFIX), then all the material is consider fixed. All the fixed chemical is contained in the adsorbed phase of the layer storage. Otherwise, the Freundlich equation for curve 1 is used to determine the partitioning of the chemical into the adsorbed and solution phases:

$$X = KF1*C**(1/N1) + XFIX \qquad (3)$$

where:

- X = chemical adsorbed on soil, in ppm of soil
- KF1 = single value Freundlich K coefficient
- C = equilibrium chemical concentration in solution, in ppm of solution
- N1 = single value Freundlich exponent
- XFIX = chemical which is permanently fixed, in ppm of soil

The above equation is solved in subroutine ITER by an iteration technique. The parameters used in the computation can differ for each layer of the soil.

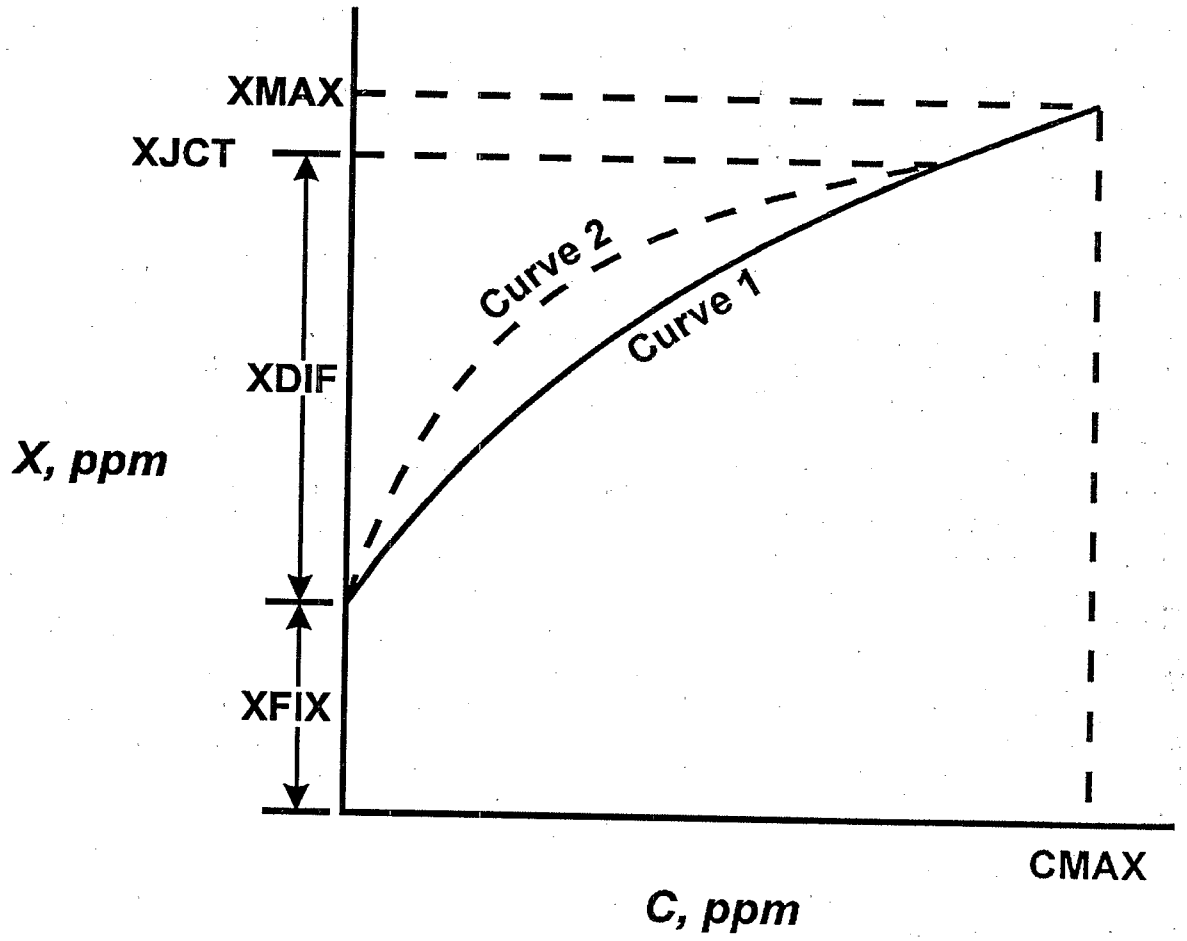

Figure 4.2(1).9-2 Freundlich isotherm calculations

4.2(1).9.5.3 Adsorb/Desorb Using the Non-single Value Freundlich Method (subroutine NONSV)

Purpose

The purpose of this subroutine is to calculate the adsorption/desorption of a chemical by the nonsingle value Freundlich method. The single value Freundlich method was found to inadequately represent the division of some pesticides between the soil particle and solution phases, so this method was developed as an option in the ARM Model (Donigian and Crawford, 1976). This subroutine is only available for use by the PEST module section.

Method

The approach in this code uses the same algorithms and solution technique as subroutine SV for determining curve 1 in Figure 4.2(1).9-2. However, curve 1 is used solely for adsorption. That is, only when the concentration of the adsorbed chemical is increasing. When desorption occurs a new curve (curve 2) is used:

$$X = KF2*C**(1/N2) + XFIX \tag{4}$$

$$KF2 = (KF1/XDIF)**(N1/N2) * XDIF \tag{5}$$

where:

- KF2 = nonsingle value Freundlich coefficient
- N2 = nonsingle value Freundlich exponent parameter
- XDIF = XJCT - XFIX
- XJCT = the adsorbed concentration where curve 1 joins curve 2 (i.e., where desorption started) as shown in Figure 4.2(1).9-2, in ppm of soil

The other variables are as defined for subroutine SV.

Once curve 2 is used, both desorption and adsorption follow it until the adsorbed concentration is less than or equal to XFIX or until it reaches XJCT. Then, adsorption will again take place following curve 1 until desorption reoccurs, following a newly calculated curve 2. The solution of the Freundlich equations for curves 1 and 2 utilizes the same iteration technique introduced in subroutine SV (subroutine ITER).

4.2(1).10 Simulate Nitrogen Behavior in Detail (section NITR of module PERLND)

Purpose

NITR, like section PEST, simulates the behavior of chemicals in the soil profile of a land segment. Section NITR handles the nitrogen species of nitrate, ammonia, and organic nitrogen. This involves simulating nitrogen transport and soil reactions. Nitrogen, like phosphorus, may be a limiting nutrient in the eutrophication process in lakes and streams. Nitrates in high concentrations may also pose a health hazard to infants.

Method of Simulating Nitrogen

Nitrogen species are transported by the same methods used for the pesticide forms. The subroutines that are called to transport nitrogen are located in and described with the PEST module section. Organic nitrogen and adsorbed ammonium are removed from the surface layer storage by association with sediment (subroutines SDFRAC and SEDMOV). Nitrate and ammonium in the soil water are transported using the simulation subroutines TOPMOV and SUBMOV.

Nitrogen reactions are simulated separately for each of the soil layers. The method is discussed below.

4.2(1).10.1 Perform Reactions on Nitrogen Forms (subroutine NITRXN)

Purpose

The purpose of NITRXN is to simulate soil nitrogen transformations. This includes plant uptake of nitrate and ammonium, denitrification or reduction of nitrate-nitrite, immobilization of nitrate-nitrite and ammonium, mineralization of organic nitrogen, and the adsorption/desorption of ammonium.

Method of Nitrogen Transformations

Nitrogen reactions can be divided between those that are chemical in nature and those that are a combination of chemical and biological reactions. The adsorption and desorption of ammomium is a chemical process. The user has the option of simulating ammonium adsorption and desorption by first order kinetics with subroutine FIRORD or by the Freundlich isotherm method with subroutine SV. These subroutines are described in the PEST module section.

The user has the option of specifying how often the adsorption and desorption rates are calculated. When adsorption/desorption is simulated by the Freundlich method, the solution and adsorbed storages of ammonium are determined instantaneously at the specified frequency of reaction. However, when the first order method is used,

the temperature corrected reaction fluxes (Figure 4.2(1).10-1) are recomputed intermittently, but the storages are updated every simulation interval.

The other reactions are a combination of biological and chemical transformations. They are accomplished by first order kinetics only. The optimum first order kinetic rate parameter is corrected for soil temperatures below 35 degrees C by the generalized equation:

$$KK = K*TH**(TMP-35.0) \quad (1)$$

where:

- KK = temperature corrected first order transformation rate in units of per simulation interval
- K = optimum first order reaction rate parameter
- TH = temperature coefficient for reaction rate correction (typically about 1.06)
- TMP = soil layer temperature in degrees C

When temperatures are greater than 35 degrees C, the rate is considered optimum, that is, KK is set equal to K. When the temperature of the soil layer is below 4 degrees C or the layer is dry, no biochemical transformations occur.

Identifiers with a leading "K" (e.g., KDNI) are the optimum rates; those for corrected rates have both a leading and trailing "K" (e.g., KDNIK).

The corrected reaction rate parameters are determined every biochemical reaction interval and multiplied by the respective storages as shown in Figure 4.2(1).10-1 to obtain the reaction fluxes. Plant uptake can vary monthly and can be distributed between nitrate and ammonium by the parameters NO3UTF and NH4UTF. These parameters are intended to designate the fraction of plant uptake from each species of N; the sum of NO3UTF and NH4UTF should be 1.0.

The first order reaction rate fluxes that are shown in Figure 4.2(1).10-1 are coupled, that is, added to and subtracted from the storages simultaneously. The coupling of the fluxes is efficient in use of computer time but has a tendency to produce unrealistic negative storages when large reaction intervals and large reaction rates are used jointly. A method has been introduced which will modify the reaction fluxes so that they do not produce negative storages. A warning message is issued when this modification occurs.

4.2(1).11 Simulate Phosphorous Behavior in Detail (Section PHOS of Module PERLND)

Purpose

Module section PHOS simulates the behavior of phosphorus in a pervious land segment. This involves modeling the transport, plant uptake, adsorption/desorption, immobilization, and mineralization of the various forms of phosphorus. Because phosphorus is readily tied to soil and sediment, it is usually scarce in

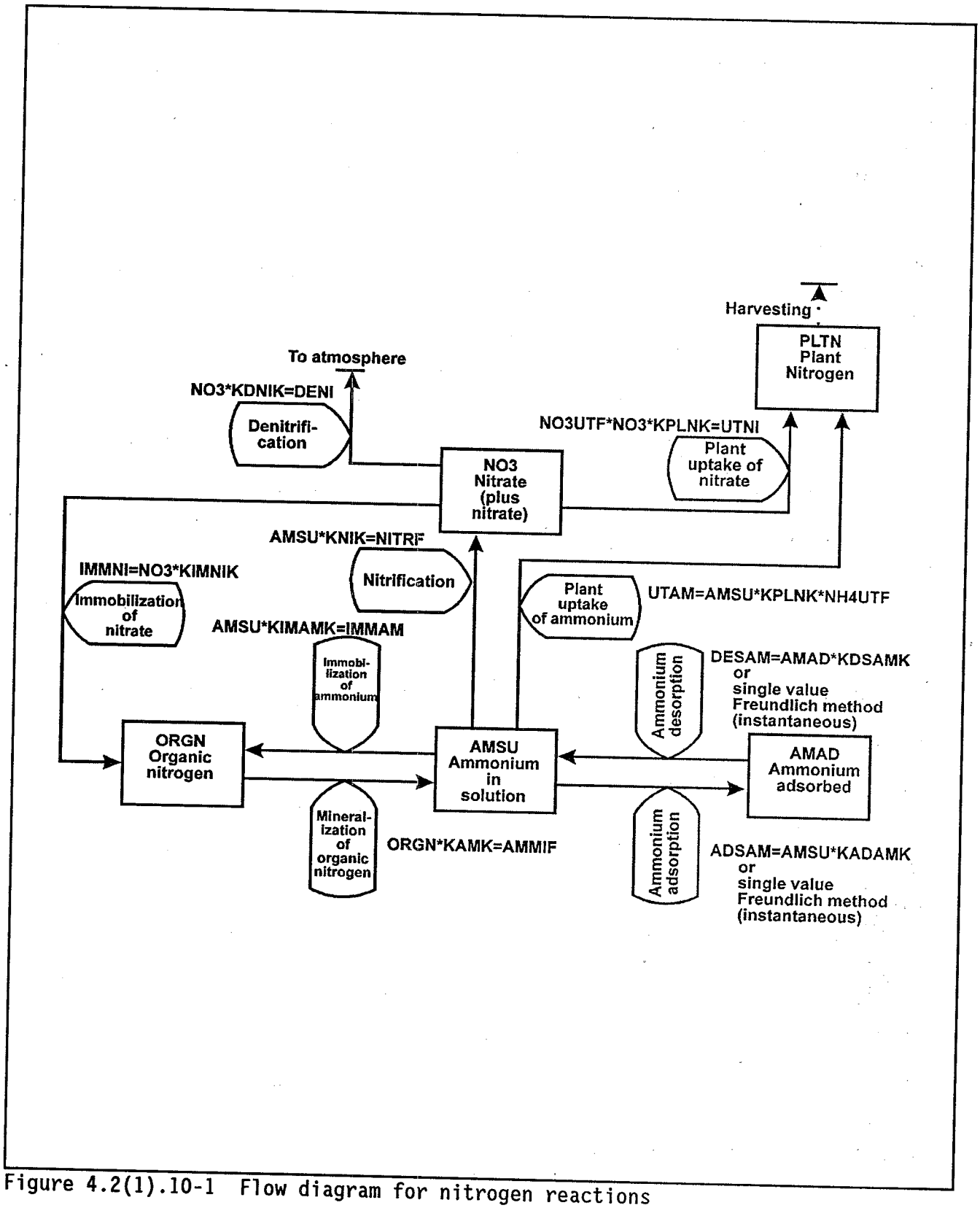

Figure 4.2(1).10-1 Flow diagram for nitrogen reactions

streams and lakes. In fact, in many cases it is the limiting nutrient in the eutrophication process. Because of its scarcity, accurate simulation is particularly important.

Method of Simulating Phosphorus

The method used to transport and react phosphorus is the same as that used for nitrogen in module section NITR. The subroutines used to transport phosphorus are described in module section PEST. Organic phosphorus and adsorbed phosphate are removed on or with sediment by calling subroutine SEDMOV. Phosphate in solution is transported in the moving water using subroutines TOPMOV and SUBMOV. Phosphorus reaction is simulated in the soil by subroutine PHORXN.

In subroutine PHORXN, phosphate is adsorbed and desorbed by either first order kinetics or by the Freundlich method. The mechanics of these methods are described in module section PEST. As with the simulation of ammonium adsorption/desorption, the frequency of this chemical reaction for phosphate can also be specified. Unlike ammonium, typically phosphate includes a large portion which is not attached to the soil particle but is combined with cations. This is because phosphate is much less soluble with the ions found in soils than ammonium.

Other reactions performed by subroutine PHORXN include mineralization, immobilization, and plant uptake. These are accomplished using temperature dependent first order kinetics; the same method used for the nitrogen reactions. The general description of this process is in module section NITR. Figure 4.2(1).11-1 shows the parameters and equations used to calculate the reaction fluxes for phosphorus. Reactions are simulated for each of the four soil layers using separate parameter sets for each layer. As with nitrogen, the biochemical phosphate reaction fluxes of mineralization, immobilization, and plant uptake can be determined at an interval less frequent than the basic simulation interval.

4.2(1).12 Simulate Movement of a Tracer (Section TRACER of Module PERLND)

Purpose

The purpose of this code is to simulate the movement of any nonreactive tracer (conservative) in a pervious land segment. Chloride, bromide, and dyes are commonly used tracers which can be simulated by section TRACER. Also, total dissolved salts could possibly be modeled by this section. Typically, this code is applied to chloride to calibrate solute movement through the soil profile. This involves adjustment of the percolation retardation factors (see section MSTLAY) until good agreement with observed chloride concentrations has been obtained. Once these factors have been calibrated, they are used to simulate the transport of other solutes, such as nitrate.

Method of Simulating Tracer Transport

Tracer simulation uses the agri-chemical solute transport subroutines TOPMOV and SUBMOV which are described in section PEST. No reactions are modeled.

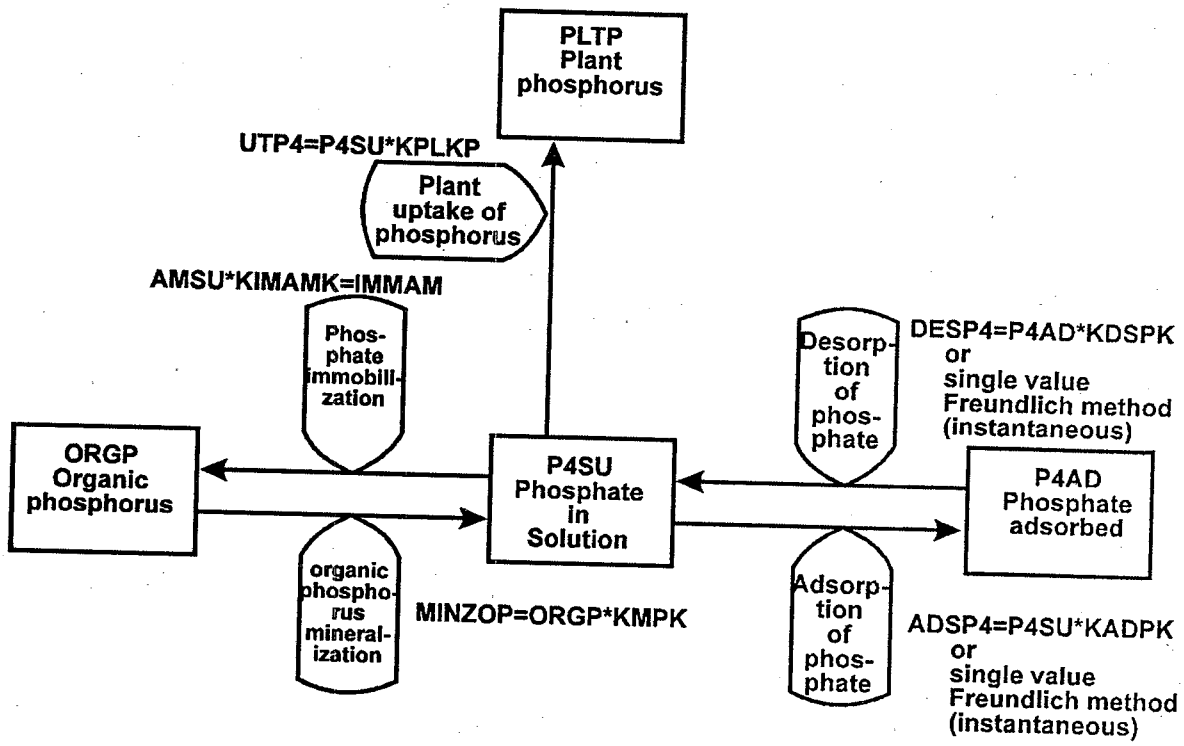

Figure 4.2(1).11-1 Flow diagram for phosphorus reactions

4.2(2) Simulate an Impervious Land Segment (Module IMPLND)

In an impervious land segment, little or no infiltration occurs. However, land surface processes do occur as illustrated in Figure 4.2(2)-1. Snow may accumulate and melt, and water may be stored or may evaporate. Various water quality constituents accumulate and are removed. Water, solids, and various pollutants flow from the segments by moving laterally to a downslope segment or to a reach/reservoir.

Module IMPLND simulates these processes. The sections of IMPLND and their functions are given in the structure chart shown in Figure 4.2(2)-2. They are executed from left to right. Many of them are similar to the corresponding sections in the PERLND module. In fact, since sections SNOW and ATEMP perform functions that can be applied to pervious or impervious segments, they are shared by both modules. IWATER is analogous to PWATER in module PERLND; SOLIDS is analogous to SEDMNT; IWTGAS is analogous to PWTGAS; and IQUAL is analogous to PQUAL. However, the IMPLND sections are simpler since they contain no infiltration function and consequently no subsurface flows. IPTOT, IBAROT, and IPRINT service the IMPLND module similarly to the corresponding code in PERLND.

4.2(2).3 Simulate the Water Budget for an Impervious Land Segment (Section IWATER of Module IMPLND)

Purpose

Section IWATER simulates the retention, routing, and evaporation of water from an impervious land segment.

Method

Section IWATER is similar to section PWATER of the PERLND module. However, IWATER is simpler because there is no infiltration and consequently no subsurface processes. IWATER is composed of the parent subroutine plus three subordinate subroutines: RETN, IROUTE, and EVRETN. RETN is analogous to ICEPT, IROUTE is analogous to PROUTE, and EVRETN is analogous to EVICEP in module section PWATER. The time series requirements are the same as for section PWATER.

Figure 4.2(2).3-1 schematically represents the fluxes and storages simulated in module section IWATER. Moisture (SUPY) is supplied by precipitation, or under snow conditions, it is supplied by the rain not falling on the snowpack plus the water yielded by the snowpack. This moisture is available for retention; subroutine RETN performs the retention functions. Lateral surface inflow (SURLI) may also be retained if the user so specifies by setting the flag parameter RTLIFG=1. Otherwise, retention inflow (RETI) equals SUPY.

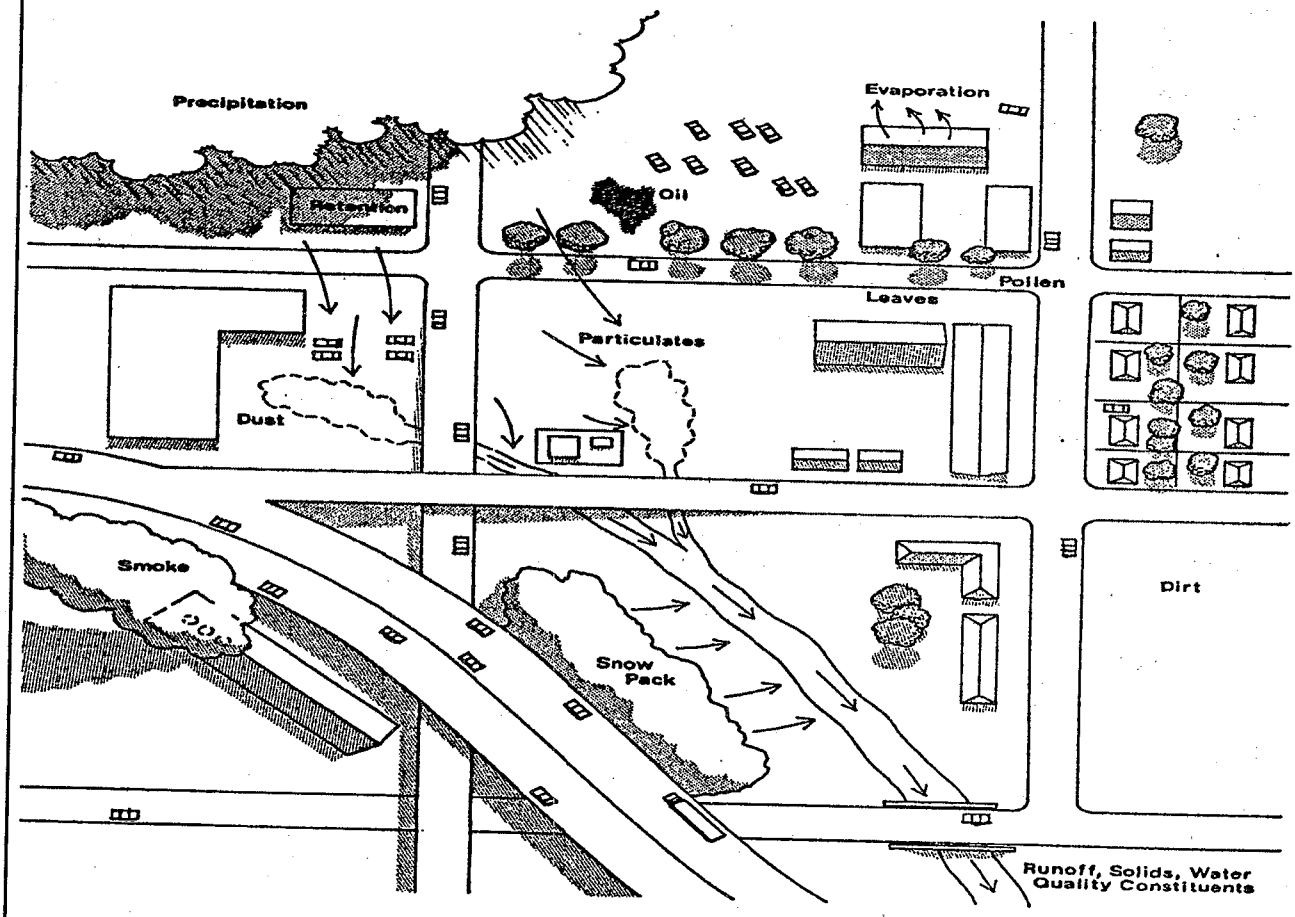

Figure 4.2(2)-1 Impervious land segment processes

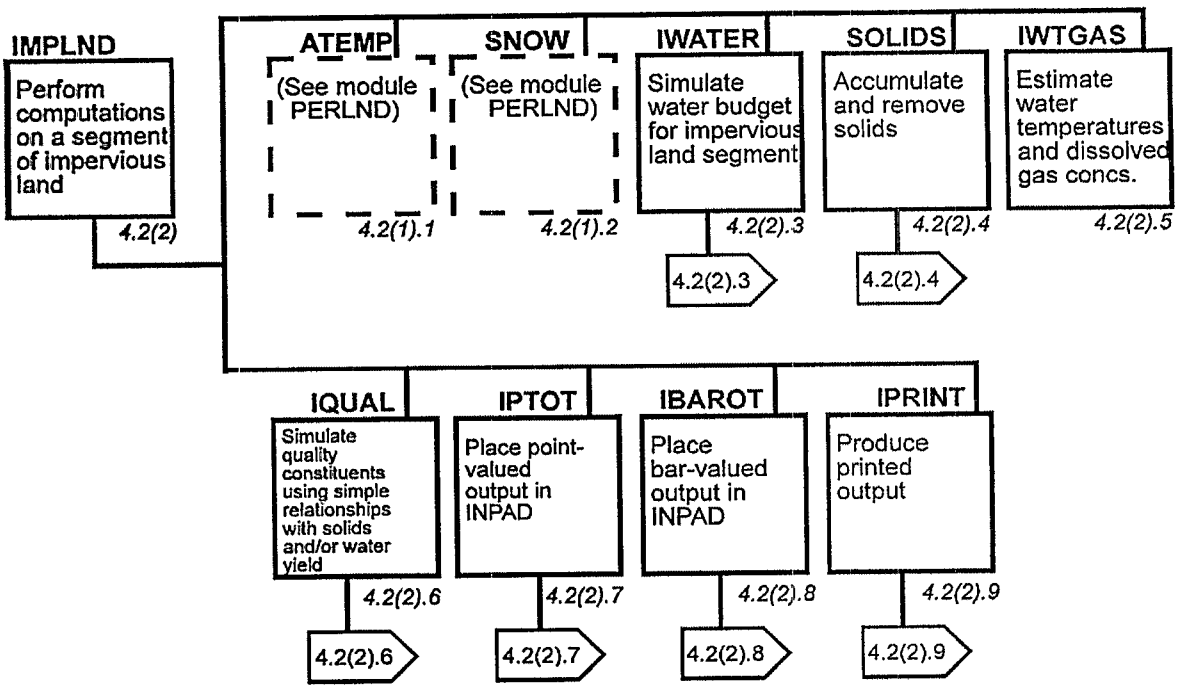

Figure 4.2(2)-2 Structure chart for IMPLND Module

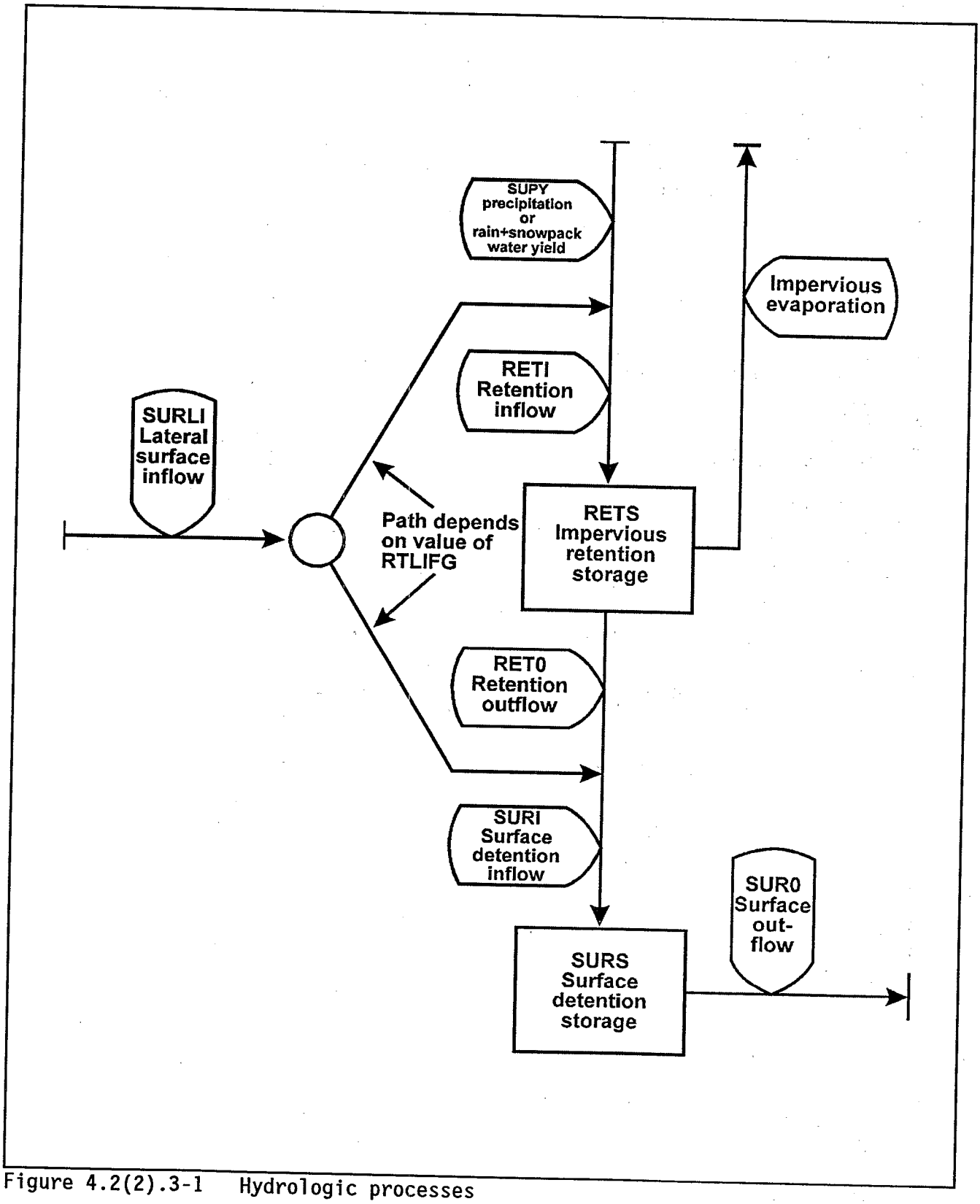

Figure 4.2(2).3-1 Hydrologic processes

Moisture exceeding the retention capacity overflows the storage and is available for runoff.

The retention capacity, defined by the parameter RETSC, can be used to designate any retention of moisture which does not reach the overland flow plane. RETSC may be used to represent roof top catchments, asphalt wetting, urban vegetation, improper drainage, or any other containment of water that will never flow from the land segment. The user may supply the retention capacity on a monthly basis to account for seasonal variations, or may supply one value designating a fixed capacity.

Water held in retention storage is removed by evaporation (IMPEV). The amount evaporated is determined in subroutine EVRETN. Potential evaporation is an input time series.

Retention outflow (RETO) is combined with any lateral inflow when RTLIFG=0 producing the total inflow to the detention storage (SURI). Water remaining in the detention storage plus any inflow is considered the moisture supply. The moisture supply is routed from the land surface in subroutine IROUTE.

4.2(2).3.2 Determine How Much of the Moisture Supply Runs Off (subroutine IROUTE)

Purpose

The purpose of subroutine IROUTE is to determine how much of the moisture supply runs off the impervious surface in one simulation interval.

Method of Routing

A method similar to that used in module PERLND (Section 4.2(1).3.2.1.3) is employed to route overland flow.

4.2(2).4 Simulate Accumulation and Removal of Solids (Section SOLIDS of Module IMPLND)

Purpose

Module section SOLIDS simulates the accumulation and removal of solids by runoff and other means from the impervious land segment. The solids outflow may be used in section IQUAL to simulate quality constituents associated with particulates.

Method

The equations used in this section are based on those in the NPS Model (Donigian and Crawford, 1976b). Figure 4.2(2).4-1 schematically represents the fluxes and storages simulated by section SOLIDS. Lateral input of solids by water flow is a user designated option which is unique to HSPF. Washoff of solids may be simulated by one of two ways. One subroutine is similar to the method used in the NPS Model. However, this method is dimensionally nonhomogeneous. That is, a flux and a storage are added making the answer more interval dependent. This technique has only been used with 15-min intervals. The other subroutine is dimensionally homogenous, since only a flux term is used in the solution. However, this method has not been tested.

The accumulation and removal of solids which occurs independently of runoff (e.g., by atmospheric fallout, street cleaning) is handled in subroutine ACCUM.

4.2(2).4.1 Washoff Solids Using Method 1 (subroutine SOSLD1)

Purpose

Subroutines SOSLD1 and SOSLD2 perform the same task but by different methods. They simulate the washoff of solids from an impervious land segment.

Method

When simulating the washoff of solids, the transport capacity of the overland flow is estimated and compared to the amount of solids available. The transport capacity is calculated by the equation:

$$STCAP = DELT60*KEIM*((SURS + SURO)/DELT60)**JEIM \quad (1)$$

where:

STCAP = capacity for removing solids in tons/acre per interval
DELT60 = hours per interval
KEIM = coefficient for transport of solids
SURS = surface water storage in inches
SURO = surface outflow of water in in./interval
JEIM = exponent for transport of solids

When STCAP is greater than the amount of solids in storage, washoff is calculated by:

$$SOSLD = SLDS*SURO/(SURS + SURO) \quad (2)$$

If the storage is sufficient to fulfill the transport capacity, then the following relationship is used:

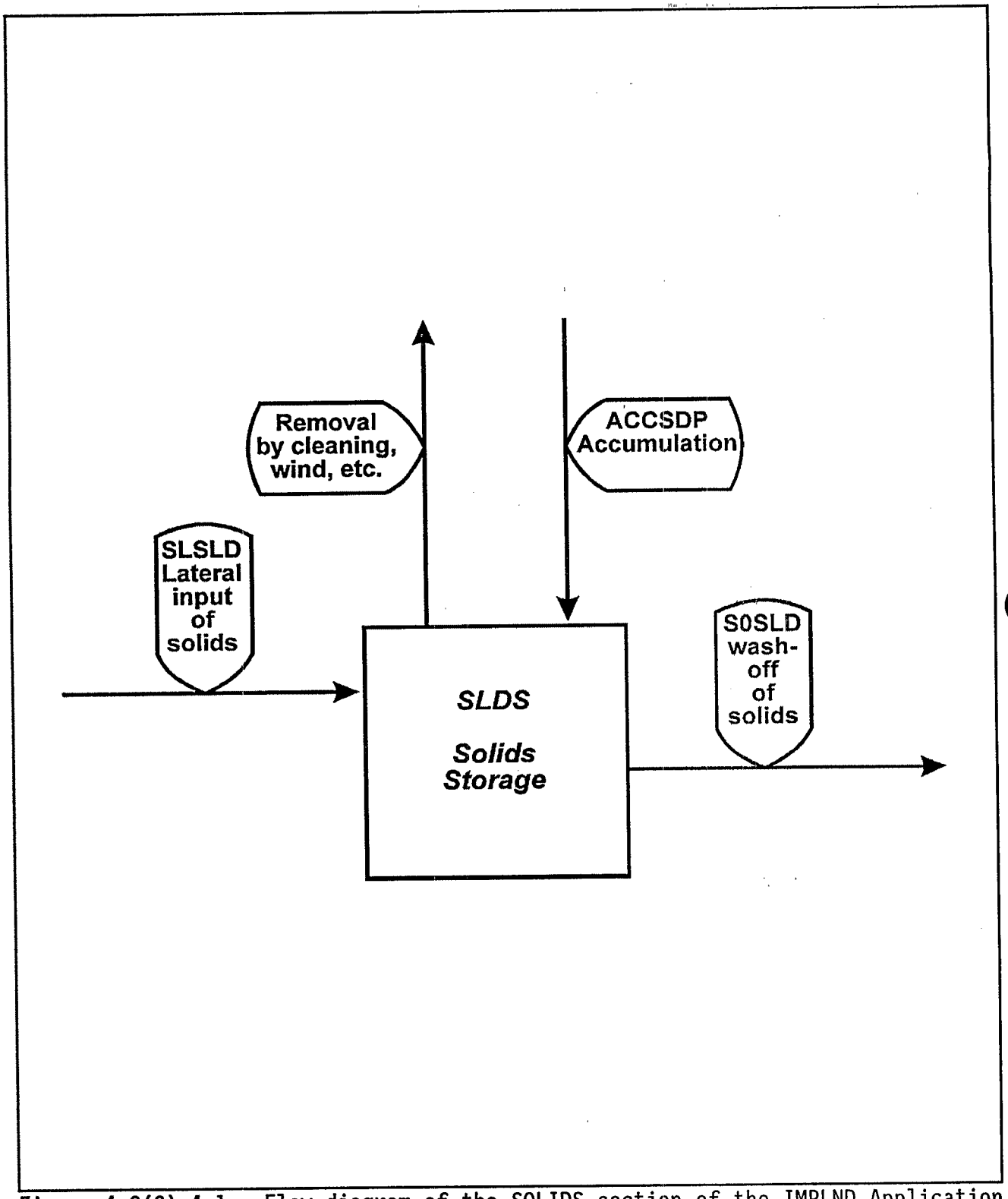

Figure 4.2(2).4-1 Flow diagram of the SOLIDS section of the IMPLND Application Module

$$SOSLD = STCAP*SURO/(SURS + SURO) \quad (3)$$

where:

SOSLD = washoff of solids in tons/acre per interval
SLDS = solids storage in tons/acre

SOSLD is then subtracted from SLDS.

Subroutine SOSLD1 differs from SOSLD2 in that it uses the dimensionally nonhomogeneous term (SURS + SURO)/DELT60 in the above equations, while SOSLD2 uses the homogeneous term SURO/DELT60.

4.2(2).4.2 Washoff Solids Using Method 2 (subroutine SOSLD2)

Purpose

The purpose of this subroutine is the same as SOSLD1. They only differ in method.

Method of Determining Removal

This method of determining sediment removal has not been tested. Unlike subroutine SOSLD1, it makes use of the dimensionally homogeneous term SURO/DELT60 instead of (SURO+SURS)/DELT60 in the following equation.

$$STCAP = DELT60*KEIM*(SURO/DELT60)**JEIM \quad (4)$$

When STCAP is more than the amount of solids in storage, the flow washes off all of the solids storage (SLDS). However, when STCAP is less than the amount of solids in storage, the situation is transport limiting, so SOSLD is equal to STCAP.

4.2(2).4.3 Accumulate and Remove Solids Independently of Runoff (subroutine ACCUM)

Purpose

Subroutine ACCUM simulates the accumulation and removal of solids independently of runoff; for example, atmospheric fallout and street cleaning.

Method

The storage is updated once a day, on those days when precipitation did not occur during the previous day, using the equation:

$$SLDS = ACCSDP + SLDSS*(1.0 - REMSDP) \quad (5)$$

where:

ACCSDP = accumulation rate of the solids storage (tons/acre per day)
SLDS = solids in storage at end of day (tons/acre)
SLDSS = solids in storage at start of day (tons/acre)
REMSDP = unit removal rate of solids in storage (i.e., fraction removed per day)

ACCSDP and REMSDP may be input on a monthly basis to account for seasonal variations.

Note that, if no runoff occurs, equation 5 will cause the solids storage to asymptotically approach a limiting value. The limit, found by setting SLDS and SLDSS to the same value (SLDSL), is:

$$SLDSL = ACCSDP/REMSDP \quad (6)$$

4.2(2).5 Estimate Water Temperature and Dissolved Gas Concentrations (Section IWTGAS of Module IMPLND)

Purpose

IWTGAS estimates the water temperature and concentrations of dissolved oxygen and carbon dioxide in the outflow from the impervious land segment.

Method

Outflow temperature is estimated by the following regression equation:

$$SOTMP = AWTF + BWTF*AIRTC \quad (1)$$

where:

SOTMP = impervious surface runoff temperature in degrees C
AWTF = Y-intercept
BWTF = slope
AIRTC = air temperature in degrees C

The parameters AWTF and BWTF may be input on a monthly basis. When snowmelt contributes to the outflow, SOTMP is set equal to 0.5.

The dissolved oxygen and carbon dioxide concentrations of the overland flow are assumed to be at saturation and are calculated as direct functions of water temperature. IWTGAS uses the following empirical nonlinear equation to relate dissolved oxygen at saturation to water temperature (Committee on Sanitary Engineering Research, 1960):

$$SODOX = (14.652 + SOTMP*(-0.41022 + SOTMP*(0.007991 - 0.000077774*SOTMP)))*ELEVGC \quad (2)$$

where:

SODOX = concentration of dissolved oxygen in surface outflow in mg/l
SOTMP = surface outflow temperature in degrees C
ELEVGC = correction factor for elevation above sea level (ELEVGC is calculated by the Run Interpreter dependent upon mean elevation of the segment)

The empirical equation for dissolved carbon dioxide concentration of the overland flow (Harnard and Davis, 1943) is:

```
SOCO2 = (10**(2385.73/ABSTMP - 14.0184 + 0.0152642*ABSTMP))
                *0.000316*ELEVGC*12000.0                    (3)
```

where:

SOCO2 = concentration of dissolved carbon dioxide in surface outflow in mg C/l
ABSTMP = absolute temperature of surface outflow in degrees K

4.2(2).6 Simulate Washoff of Quality Constituents Using Simple Relationships with Solids and Water Yield (Section IQUAL of Module IMPLND)

Purpose

The IQUAL module section simulates water quality constituents or pollutants in the outflows from an impervious land segment using simple relationships with water yield and/or solids. Any constituent can be simulated by this module section. The user supplies the name, units and parameter values appropriate to each of the constituents that he wishes to simulate. Note that more detailed methods of simulating solids, heat, dissolved oxygen, and dissolved carbon dioxide removal from the impervious land segment are available in other sections of IMPLND.

Approach

The basic algorithms used to simulate quality constituents are a synthesis of those used in the NPS Model (Donigian and Crawford, 1976b) and HSP QUALITY (Hydrocomp, 1977). However, some options and combinations are unique to HSPF.

Figure 4.2(2).6-1 shows schematically the fluxes and storages represented in module section IQUAL. A quality constituent may be simulated by two methods. One approach is to simulate the constituent by association with solids removal. The other approach is to simulate it by using basic accumulation and depletion rates together with depletion by washoff; that is, constituent outflow from the surface is a function of the water flow and the constituent in storage. A combination of the two methods may be used in which the individual outfluxes are added to obtain the total surface outflow. These approaches will be discussed further in the descriptions of the corresponding subroutines.

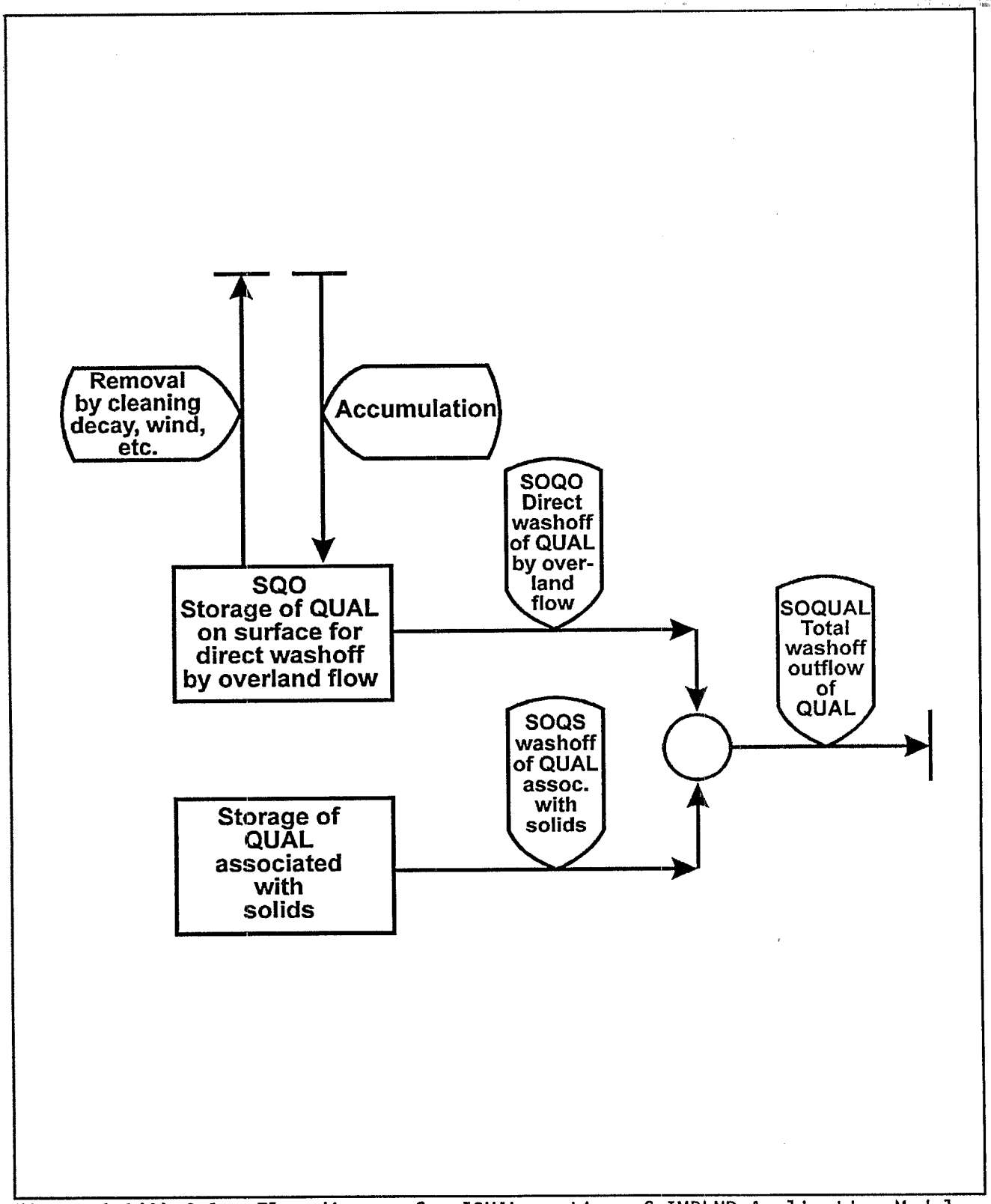

Figure 4.2(2).6-1 Flow diagram for IQUAL section of IMPLND Application Module

IQUAL allows the user to simulate up to 10 quality constituents at a time. If a constituent is considered to be associated with solids, it is called a QUALSD. The corresponding term for constituents associated directly with overland flow is QUALOF. Each of the 10 constituents may be defined as either a QUALSD or a QUALOF or both. However, no more than seven of any one of the constituent types (QUALSD or QUALOF) may be simulated in one operation. The program uses a set of flag pointers to keep track of these associations. For example, QSDFP(3)=0 means that the third constituent is not associated with solids, whereas QSDFP(6)=4 means that the sixth constituent is the fourth solids associated constituent (QUALSD). Similar flag pointer arrays are used to indicate whether or not a quality constituent is a QUALOF.

4.2(2).6.1 Remove by Association with Solids (subroutine WASHSD)

Purpose

WASHSD simulates the removal of a quality constituent from the impervious land surface by association with the solids removal determined in section SOLIDS.

Method

This approach assumes that the particular quality constituent removed from the land surface is in proportion to the solids removal. The relation is specified by user-input "potency factors." Potency factors indicate the constituent strength relative to the solids removal from the surface. For each quality constituent associated with solids, the user supplies separate potency factors. The user is also able to supply monthly potency factors for constituents that vary somewhat consistently throughout the year.

Removal of the solids associated constituent by solids washoff is simulated by:

$$SOQS = SOSLD*POTFW \tag{1}$$

where:

SOQS = flux of quality constituent associated with solids washoff in quantity/acre per interval
SOSLD = washoff of detached solids in tons/acre per interval
POTFW = washoff potency factor in quantity/ton

The unit "quantity" refers to mass units (pounds or tons in the English system) or some other quantity, such as number of organisms for coliforms. The user specifies the units of "quantity."

4.2(2).6.2 Accumulate and Remove by a Constant Unit Rate and by Overland Flow (subroutine WASHOF)

Purpose

WASHOF simulates the accumulation of a quality constituent on the impervious land surface and its removal by a constant unit rate and by overland flow.

Method

This subroutine differs from subroutine WASHSD in that the storage of the quality constituent is simulated. The stored constituent can be accumulated and removed by processes which are independent of storm events, such as cleaning, decay, and wind deposition, and it is washed off by overland flow. The accumulation and removal rates can have monthly values to account for seasonal fluctuations.

When there is surface outflow and some quality constituent is in storage then washoff is simulated using the commonly used relationship:

$$SOQO = SQO*(1.0 - EXP(-SURO*WSFAC)) \quad (2)$$

where:

- SOQO = washoff of the quality constituent from the land surface in quantity/acre per interval
- SQO = storage of the quality constituent on the surface in quantity/acre
- SURO = surface outflow of water in in./interval
- WSFAC = susceptibility of the quality constituent to washoff in units of 1/inch
- EXP = Fortran exponential function

The storage is updated once a day to account for accumulation and removal which occurs independent of runoff by the equation:

$$SQO = ACQOP + SQOS*(1.0 - REMQOP) \quad (3)$$

where:

- ACQOP = accumulation rate of the constituent, quantity/acre per day
- SQOS = SQO at the start of the interval
- REMQOP = unit removal rate of the stored constituent, per day

The Run Interpreter computes REMQOP and WSFAC for this subroutine according to:

$$REMQOP = ACQOP/SQOLIM \quad (4)$$

where:

- SQOLIM = asymptotic limit for SQO as time approaches infinity, (quantity/acre), if no washoff occurs

and

$$WSFAC = 2.30/WSQOP \quad (5)$$

where:

- WSQOP = rate of surface runoff which results in a 90 percent washoff in one hour, in./hr

Since the unit removal rate (REMQOP) is computed from two other parameters, it is not supplied directly by the user.

4.2(3) Simulate a Free-flowing Reach or Mixed Reservoir (Module RCHRES)

This module simulates the processes which occur in a single reach of open or closed channel or a completely mixed lake. For convenience such a processing unit is referred to as a RCHRES throughout this documentation. In keeping with the assumption of complete mixing, the RCHRES consists of a single zone situated between two nodes, which are the extremities of the RCHRES.

Flow through a RCHRES is assumed to be unidirectional. The inflow and outflow of materials through a RCHRES are illustrated in Figure 4.2(3)-1. Water and other constituents which arrive from other RCHRES's and local sources enter the RCHRES through a single gate (INFLO). Outflows may leave the RCHRES through one of several gates (OFLO). A RCHRES can have up to five OFLO gates. Precipitation, evaporation, and other fluxes also influence the processes which occur in the RCHRES but do not pass through the gates.

The ten major subdivisions of the RCHRES module and their functions are shown in Figure 4.2(3)-2. RPTOT, RBAROT, and RPRINT perform the storage and printout of results from the other module sections of RCHRES (HYDR through RQUAL). Within a module section, simulation of physical processes (longitudinal advection, sinking, benthal release) is always performed before simulation of biochemical processes.

The user specifies which module sections are active. If any "quality" sections (CONS through RQUAL) are active, section ADCALC must also be active; it computes certain quantities needed to simulate advection of the quality constituents. Besides fulfilling this requirement, the user must ensure that all the time series required by the active sections are available, either as supplied input time series or as data computed by another module section. For example, if RQUAL is active, the water temperature must be supplied, either as an input time series or by activating section HTRCH which will compute it.

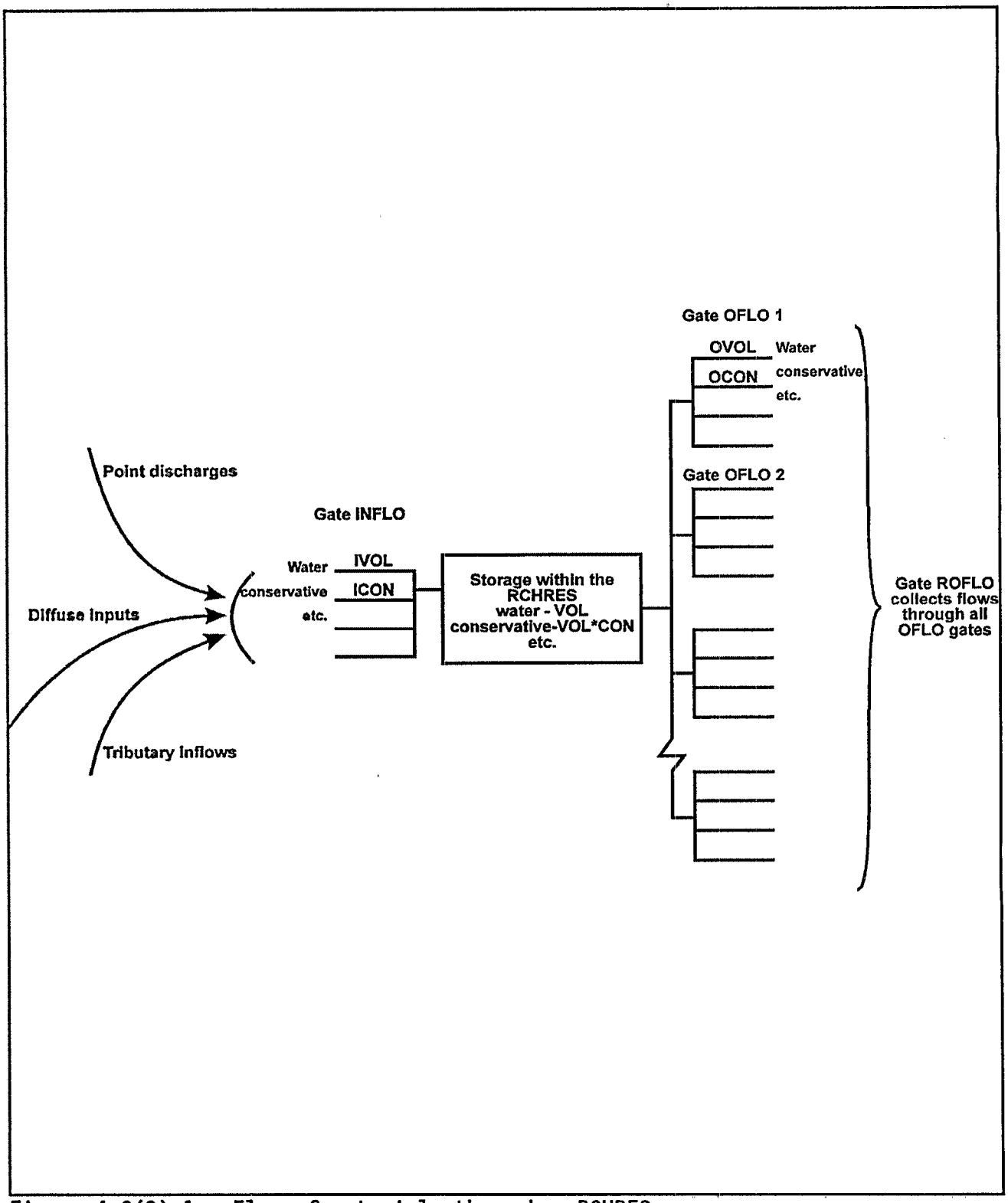

Figure 4.2(3)-1 Flow of materials through a RCHRES

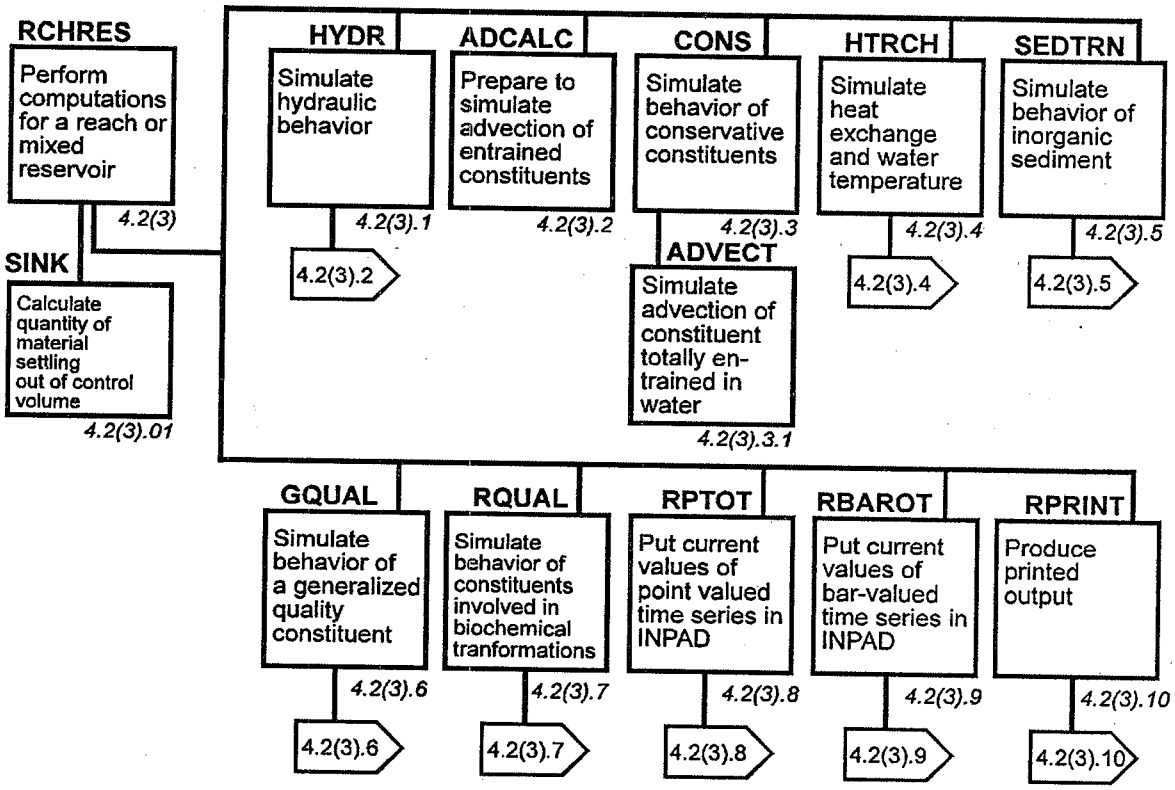

Figure 4.2(3)-2 Structure chart for RCHRES Module

4.2(3).01 Simulate Sinking of Suspended Material (subroutine SINK)

Purpose

SINK calculates the quantity of material settling out of a RCHRES and determines the resultant change in concentration of the material within the RCHRES.

Method

The portion of material settling out of a RCHRES during an interval is calculated by the equation:

$$SNKOUT = CONC*(KSET/AVDEPE) \quad (1)$$

where:

- SNKOUT = fraction of material which settles out (reduction of concentration/interval)
- CONC = concentration of material before deposition
- KSET = sinking rate in ft/interval (dependent upon RCHRES characteristics and type of material)
- AVDEPE = average depth of water expressed in feet

In any interval in which KSET is greater than AVDEPE, all the material in the RCHRES sinks out of the water.

The mass of material sinking out of the RCHRES is calculated as:

$$SNKMAT = SNKOUT*VOL \quad (2)$$

where:

- SNKMAT = mass of material that settles out during the interval expressed as mass.ft3/l.interval or mass.m3/l.interval
- VOL = volume of water in RCHRES in ft3 or m3

4.2(3).1 Simulate Hydraulic Behavior (Section HYDR of Module RCHRES)

Purpose

The purpose of this code is to simulate the hydraulic processes occurring in a reach or a mixed reservoir (RCHRES). The final goal of the process may be to route floods, study reservoir behavior, or analyze constituents dissolved in the water.

Schematic View of Fluxes and Storage

Figure 4.2(3).1-1 shows the principal state variable (stored volume) and fluxes with which this part of HSPF deals.

All water entering the RCHRES from surface and subsurface sources arrives through "gate" INFLO; this quantity is called IVOL. The user indicates the time series which enter this gate in the EXT SOURCES or NETWORK Blocks of his User's Control Input (UCI). If no time series are specified, the system assumes the RCHRES has zero inflow.

The volume of water which leaves the RCHRES during a simulation time interval, through gate OFLO(N), is called OVOL(N). The total outflow is ROVOL.

The input of water from precipitation falling directly on the water surface and the loss of water by evaporation from the surface can also be considered. The user activates these options by supplying the time series PREC and/or POTEV in his User's Control Input (external sources block). These time series are in units of depth/interval. The code multiplies these quantities by the current surface area of the RCHRES to obtain volumes of input/output. If either time series is absent from the UCI it is assumed that the option is inactive and the corresponding flux is zero.

The basic equation is that of continuity:

$$VOL - VOLS = IVOL + PRSUPY - VOLEV - ROVOL \tag{1}$$

where:

VOL = volume at the end of the interval
VOLS = volume at the start of the interval

This can be written as:

$$VOL = VOLT - ROVOL \tag{2}$$

where:

$$VOLT = IVOL + PRSUPY - VOLEV + VOLS$$

The principal task of this subroutine is to estimate ROVOL and, hence, the volume at the end of the interval (VOL).

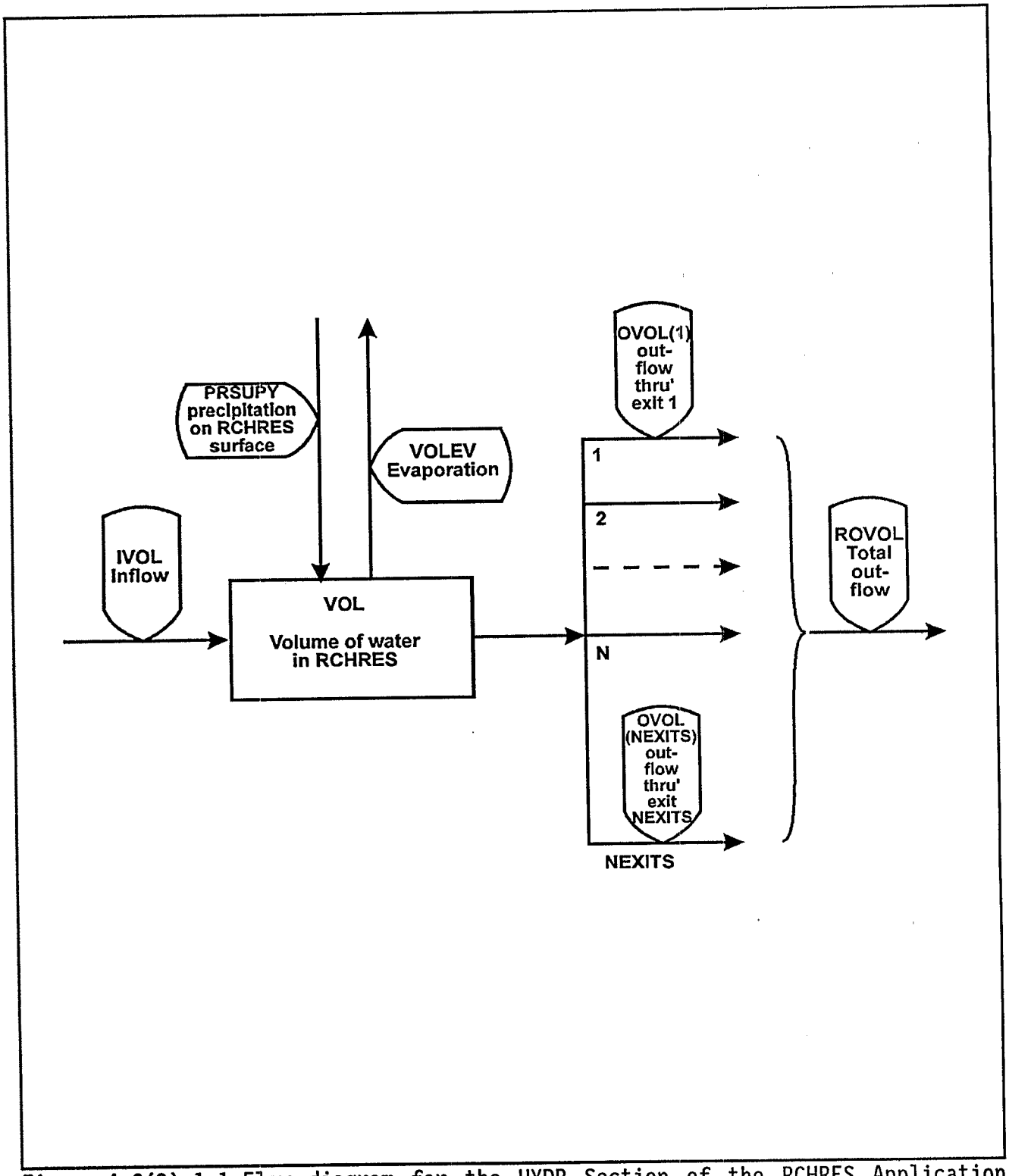

Figure 4.2(3).1-1 Flow diagram for the HYDR Section of the RCHRES Application Module

Calculation of Outflows and VOL

If water is available, it is assumed that the total volume of water leaving a RCHRES in an interval is:

$$ROVOL = (KS*ROS + COKS*ROD)*DELTS \quad (3)$$

where:

KS = weighting factor (0 <= KS <= 0.99)
COKS = 1.0 - KS (complement of KS)
ROS = total rate of outflow from the RCHRES at the start of the interval
ROD = total rate of demanded outflow for the end of the interval
DELTS = simulation interval in seconds

That is, the mean rate of outflow is assumed to be a weighted mean of the rates at the start and end of the interval. The weighting factor KS is supplied either by the user or by default. Care should be exercised in selecting a value because, as KS increases from 0.0 to 1.0, there is an increasing risk that the computation of outflow rates will become unstable. Theoretically, a value of 0.5 gives the most accurate results, provided oscillations do not occur. The default value of 0.0 has zero risk, but gives less accurate results. Users are advised to be very careful if a nonzero value is used; it seems that one is never justified in selecting a value greater than 0.5.

Combination of Equations 2 and 3 yields:

$$VOL = VOLT - (KS*ROS + COKS*ROD)*DELTS \quad (4)$$

There are two unknown values in this equation: VOL and ROD. Thus, a second relation is required to solve the problem. To provide this function, it is assumed that outflow demands for the individual exits are of the form:

$$OD(1) = f1(VOL,t)$$
$$OD(2) = f2(VOL,t)$$
$$\cdot$$
$$\cdot$$
$$OD(NEXITS) = fNEXITS(VOL,t) \quad (5)$$

That is, the outflow demand for each exit is a function of volume or time or a combination. This topic is discussed in greater detail in Section 4.2(3).1.1.2.

It follows that the total outflow demand is of similar form:

$$ROD = funct(VOL,t) \quad (6)$$

At a given time in the simulation, t is known and the above functions reduce to:

$$OD(N) = fN(VOL) \quad (7)$$
$$ROD = funct(VOL) \quad (8)$$

Equation 8 provides the second relation required to solve the problem.

Equations 4, 7, and 8 are shown in Figure 4.2(3).1-2. The point of intersection of Equations 4 and 8 gives the values RO, VOL, and hence O(1), O(2), etc.

where:
RO = total rate of outflow from the RCHRES at the end of the interval
O(N) = rate of outflow through exit N at the end of the interval

In HSPF, it is assumed that each outflow demand can be represented by one or both of the following types of components:

Component = function(VOL). This is most useful in simulating RCHRES's where there is no control over the flow or where gate settings are only a function of water level.

Component = function(time). This is most useful for handling demands for municipal, industrial, or agricultural use. The function may be cyclic (for example, annual cycle) or general (for example, annual cycle superimposed on an increasing trend). The user must supply the component in the form of an input time series.

If a user indicates that both types of component are present in an outflow demand, then he must also specify how they are to be combined to get the demand. HSPF allows the following options:

1. OD(N) = Min [fN(VOL),gN(t)]. This is useful in cases such as the following:

   Suppose a water user has an optimum demand which may be expressed as a function of time (g(t)); however, his pump has a limited capacity to deliver water. This capacity is a function of the water level in the RCHRES from which the pump is drawing the water. Thus, it can be expressed as a function of the volume in the RCHRES (f(VOL)). Then, his actual demand for water will be the minimum of the two functions. Note that g(t) is an input time series (OUTDGT). See the Time Series Catalog (Section 4.7).

2. OD(N) = Max [fN(VOL),gN(t)]

3. OD(N) = fN(VOL) + gN(t)

If one or more outflow demands have an f(VOL) component (Fig.4.2(3).1-2a), subroutine ROUTE is called to solve the routing equations. In this case, the evaluation of the outflow demands and the solution of the equations can be quite complicated.

If there is no f(VOL) component in any demand, the process is much simpler (Figure 4.2(3).1-2b). Subroutine NOROUT is called in this case.

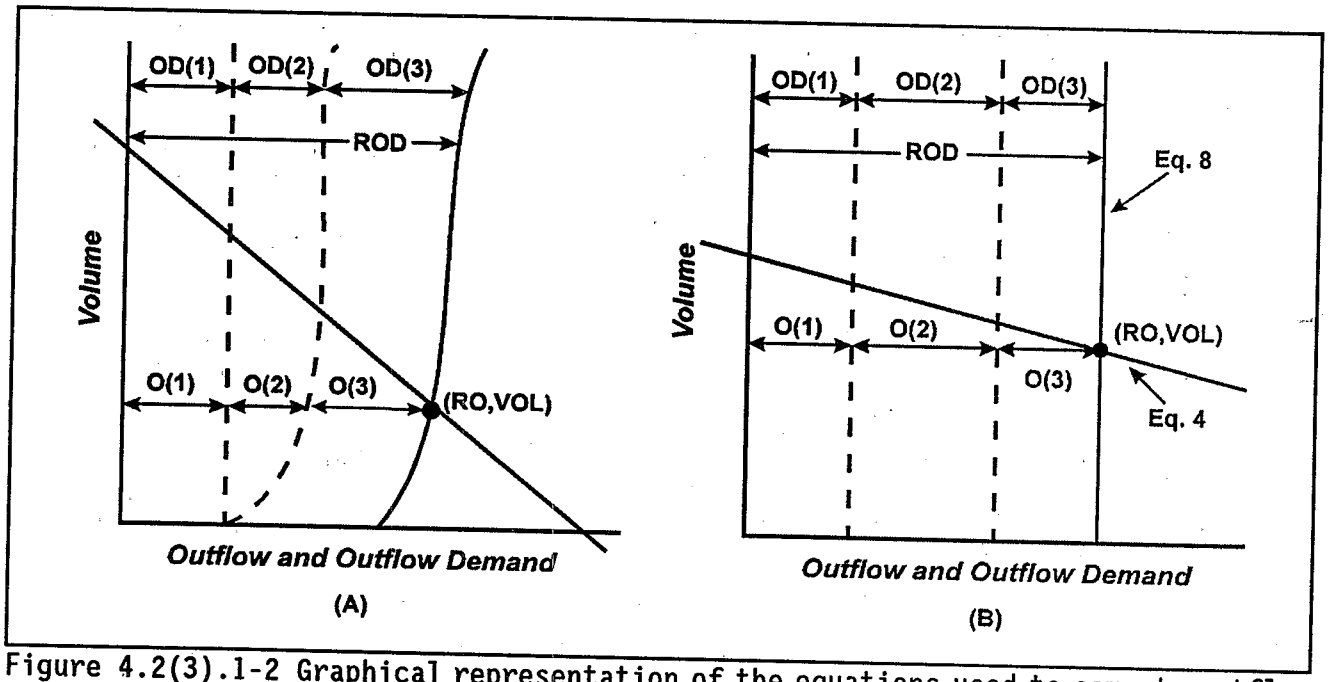

Figure 4.2(3).1-2 Graphical representation of the equations used to compute outflow rates and volume

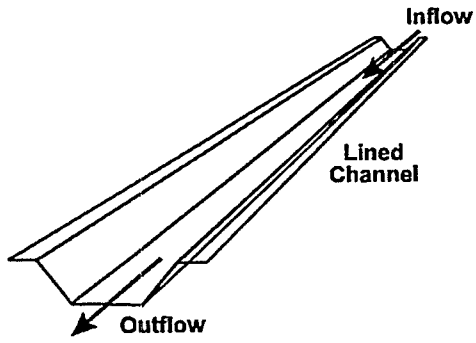

Col	1	2	3	4	5	6	7
Row #	Depth	Surface area	Volume	F1 (vol)	F2 (vol)	F3 (vol)	F4 (vol)
1	0	0	0	0	0	0	0
2	1.5	1	8	12	6	10	0
3	10	15	80	12	18	10	0
4	50	100	2500	12	36	20	20

RCHTAB

B) Function table used to specify geometry and hydraulic properties of a RCHRES

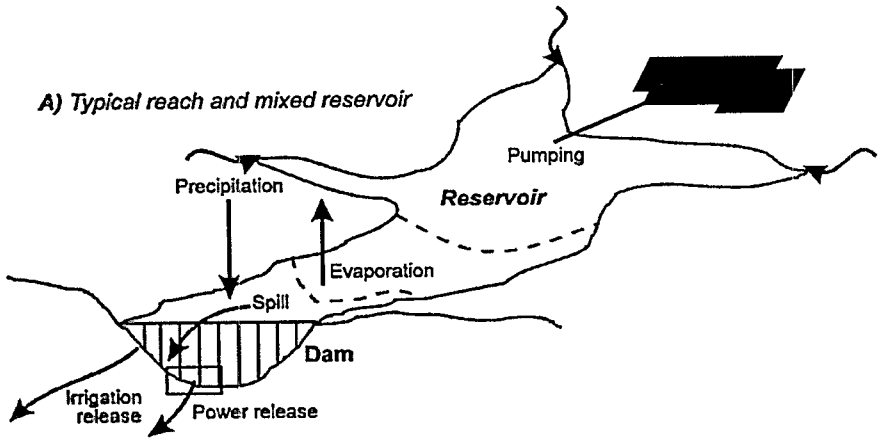

Figure 4.2(3).1-3 Typical RCHRES configurations and the method used to represent geometric and hydraulic properties

Representing the Geometry and Hydraulic Properties of a RCHRES

HSPF makes no assumptions regarding the shape of a RCHRES. It does not require that the cross section be trapezoidal or even that the shape be prismoidal. This is one reason why both free flowing reaches and reservoirs can be handled by the same application module. Both of the shapes shown in Figure 4.2(3).1-3a are acceptable. However, HSPF does assume that:

1. There is a fixed relation between depth (at the deepest point in the RCHRES), surface area, and volume.

2. For any outflow demand with an f(VOL) component, the functional relation is constant in time (with the exception discussed in Section 4.2(3).2.1.1).

These assumptions rule out cases where the flow reverses direction or where one RCHRES influences another upstream of it in a time-dependent way. No account is taken of momentum. The routing technique falls in the class known as "storage routing" or "kinematic wave" methods.

The user specifies the properties of a RCHRES in a table called RCHTAB (Figure 4.2(3).1-3b). It has columns for the depth, surface area, volume, and volume dependent functions (fN(VOL)). Each row contains values appropriate to a specified water surface elevation. The system obtains intermediate values by interpolation. Thus, the number of rows in RCHTAB depends on the size of the cross section and the desired resolution. The table is either included in the User's Control Input (in the function tables (FTABLES) block) or it may be stored in a Watershed Data Management (WDM) file. A subsidiary, stand alone program can be used to generate this table for RCHRES's with simple properties (for prismoidal channels with uniform flow, use Manning's equation).

Auxiliary Variables

Besides calculating outflow rates and the volume in a RCHRES, HSPF can compute the values of some auxiliary state variables:

1. If AUX1FG=1, DEP, STAGE, SAREA, AVDEP, TWID, and HRAD are computed where: DEP is the depth at the deepest point; STAGE is the water stage at a related point; SAREA is the surface area of water in the RCHRES; AVDEP is the average depth (volume/surface area); TWID is the top width (surface area/length); HRAD is the hydraulic radius.

2. If AUX2FG=1, AVSECT and AVVEL are computed where: AVSECT is the average cross section (volume/length); AVVEL is the average velocity (discharge/AVSECT).

3. If AUX3FG=1, USTAR and TAU are computed where: USTAR is the bed shear velocity; TAU is the bed shear stress.

Note that these are point-valued time series; that is, they apply at the boundaries (start or end) of simulation time intervals.

The user specifies whether AUX1FG, AUX2FG, and AUX3FG are ON or OFF. If he is simulating certain constituents, one or more of these flags might be required to be ON. For example, simulation of oxygen (subroutine group OXRX) requires that both AUX1FG and AUX2FG be ON. AUX3FG must be ON if inorganic sediment is simulated (subroutine group SEDTRN).

4.2(3).1.1 Calculate Outflows Using Hydraulic Routing (subroutine ROUTE)

Purpose

ROUTE computes the rates and volumes of outflow from a RCHRES and the new volume in cases where at least one outflow demand has an f(VOL) component.

Method

The problem is to solve simultaneously Equations 4 and 8. The cases which arise are shown graphically on Figure 4.2(3).1-4. Eqns. 7 and 8 are represented by a series of straight line segments. The breakpoints in the lines correspond to a row of entries in RCHTAB. A segment of Eqn 8 can be represented by the equation:

$$(VOL - V1)/(ROD - ROD1) = (V2 - V1)/(ROD2 - ROD1) \quad (9)$$

where V1,V2 are volumes specified in adjacent rows of RCHTAB, for the lower and upper extremities of the straight-line segment, respectively. ROD1,ROD2 are the corresponding total outflow demands.

The first step is to find the intercept of Equation 4 on the volume axis:

$$VOLINT = VOLT - KS*ROS*DELTS \quad (10)$$

If VOLINT is less than zero, the equations cannot be solved (case 3). Equation 4 will give a negative value for VOL, even if ROD is zero. Physically, this means that we started the interval with too little water to satisfy the projected outflow demand, even if the outflow rate at the end of the interval is zero. Accordingly, the code sets:

```
VOL   = 0.0
RO    = 0.0
O(*)  = 0.0
ROVOL = VOLT
```

If VOLINT is greater than or equal to zero, the outflow rate at the end of the interval will be nonzero (case 1 or 2). To determine the case:

1. The intercept of Equation 4 on the Volume axis is found:

   $$OINT = VOLINT/(DELTS*COKS) \quad (11)$$

2. The maximum outflow demand for which the volume is still zero (RODZ) is found.

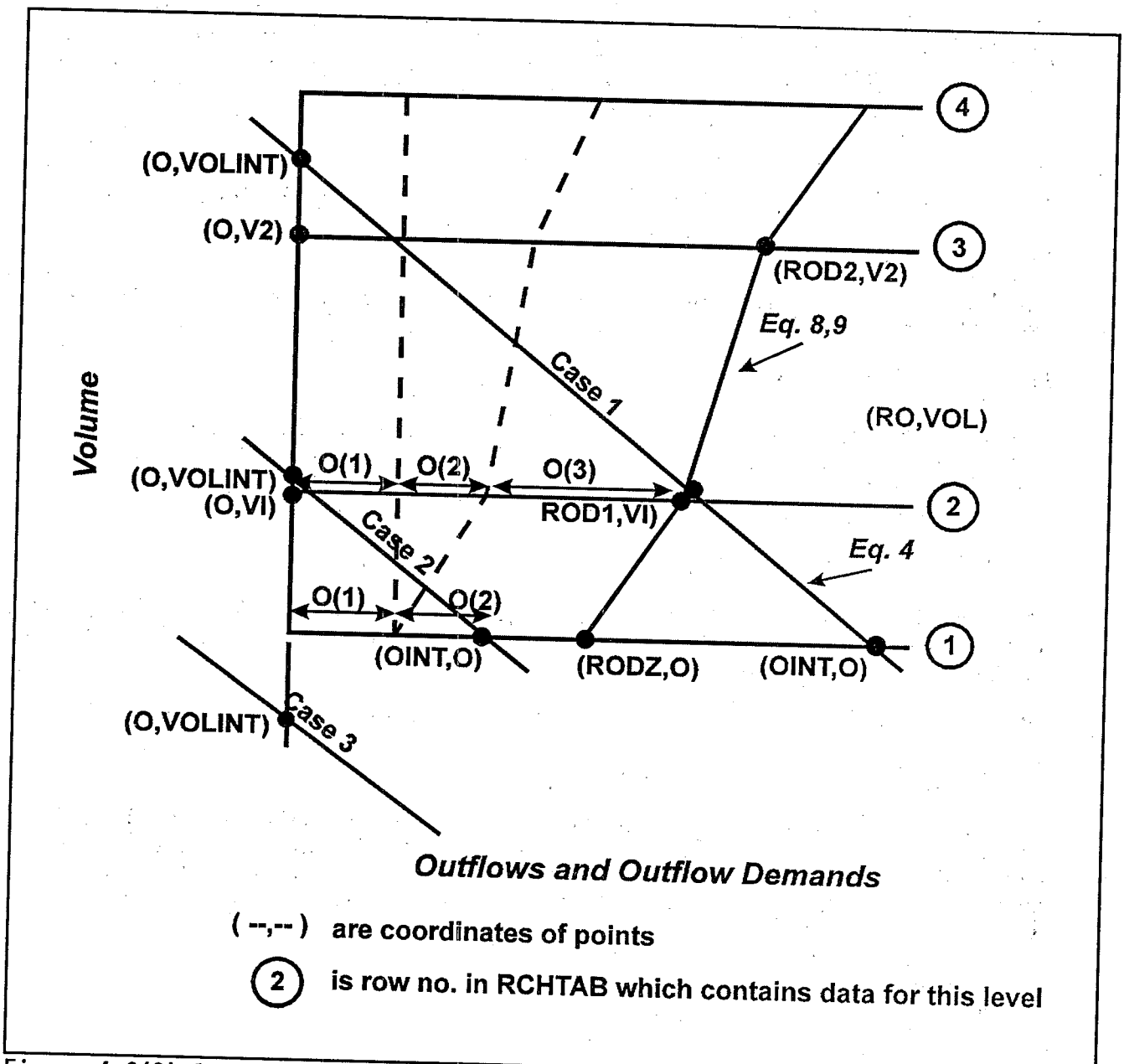

Figure 4.2(3).1-4 Graphical representation of the work performed by subroutine ROUTE

If OINT is greater than RODZ, Equations 4 and 8 can be solved (case 1). The solution involves searching for the segment of Equation 8 which contains the point of intersection of the graphs, and finding the coordinates of the point (RO,VOL). This is done by subroutine SOLVE.

If OINT is less than or equal to RODZ, Equations 4 and 8 cannot be solved (case 2). Physically this means that the RCHRES will instantaneously go dry at the end of the interval with total outflow rate at that time equal to OINT. Accordingly, the code assigns a zero value to the RCHRES volume, and total outflow is equal to the intercept of Equation 4 on the volume axis in Figure 4.2(3).1-4. As many of the individual demands (O(*)) as possible are satisfied in full by the available water. The remaining water is used to partially satisfy the demand of next highest priority, and any others are not satisfied at all.

4.2(3).1.1.2 Find the Outflow Demands which Correspond to a Specified Row in RCHTAB (subroutine DEMAND)

Purpose

DEMAND finds the individual and total outflow demands which apply at the end of the present interval for a specified level (row) in RCHTAB.

General Method

The approach is to determine the outflow demand for each active exit and accumulate them to find the total demand.

Evaluating the Demand for Exit N

The outflow demand for an individual exit consists of one or both of two components. Their presence or absence is indicated by two flags:

Component	Flag
fN(VOL)	ODFVFG(N)
gN(t)	ODGTFG(N)

Finding the fN(VOL) Component

If ODFVFG(N) is zero, there is no fN(VOL) component.

If ODFVFG(N) is greater than zero, there is a fN(VOL) component. The value of the flag is the column number in RCHTAB containing the value to be used to find the component:

```
col  = ODFVFG(N)
ODFV = fN(VOL) = (column value)*CONVF                    (12)
```

where CONVF is a conversion factor which can vary throughout the year. It is supplied by the user in the RCHRES Block of the User's Control Input. It can be used to incorporate effects into the simulation of, for example, seasonal variation in channel roughness.

If ODFVFG(N) is less than zero, there is an fN(VOL) component but the function fN is time varying. In this case the determination of the component is less direct. The absolute value of ODFVFG(N), say I, gives the element number of a vector COLIND() which contains a user supplied time series. The values in this time series indicate which pair of columns in RCHTAB are used to interpolate fN(VOL). For example, if COLIND(I) = 4.6 for a given time step, then the value is interpolated between those in columns 4 and 5:

```
ODFV = fN(VOL) = [0.6*(column5 value) + 0.4*(column4 value)]*CONVF    (13)
```

If the user has selected this option, he must supply the time series COLIND(I) in the EXT SOURCES Block of his UCI.

This method of outflow demand specification is useful where a set of rule curves (f(VOL)) are specified for releases from a reservoir, and it is necessary to move from one curve to another (gradually or suddenly) as time progresses in the simulation.

Finding the gN(t) Component

If ODGTFG(N) is zero, there is no gN(t) component. If ODGTFG(N) is greater than zero, there is a gN(t) component. The value of this flag is the element number of vector OUTDGT() which contains the required time series:

```
FG2  = ODGTFG(N)
ODGT = gN(t) = OUTDGT(FG2)                               (14)
```

Combining the fN(VOL) and gN(t) Components

If an outflow demand has both of the components described above, the system expects the user to indicate which of the following options to use in combining them:

```
1.  OD(N) = Min [fN(VOL),gN(t)]
2.  OD(N) = Max [fN(VOL),gN(t)]
3.  OD(N) = fN(VOL) + gN(t)                              (15)
```

4.2(3).1.1.3 Solve Routing Equations used in Case 1. (subroutine SOLVE)

Purpose

SOLVE finds the point where Equations 4 and 8 intersect (case 1 in Figure 4.2(3).1-4).

General Approach

The general idea is to select a segment of Equation 8 and determine the point of intersection with Equation 4. If this point lies outside the selected segment, the code will select the adjacent segment (in the direction in which the point of intersection lies) and repeat the process. This continues until the point lies within the segment under consideration. To minimize searching, the segment in which the point of intersection was last located is used to start the process.

Solving the Simultaneous Linear Equations

Equations 4 and 9 can be written as:

$$A1*VOL + B1*ROD = C1 \quad (16)$$
$$A2*VOL + B2*ROD = C2 \quad (17)$$

These equations can be solved by evaluating the determinants:

$$DET = \begin{vmatrix} A1 & B1 \\ A2 & B2 \end{vmatrix} \qquad DETV = \begin{vmatrix} C1 & B1 \\ C2 & B2 \end{vmatrix} \qquad DETO = \begin{vmatrix} A1 & C1 \\ A2 & C2 \end{vmatrix} \quad (18)$$

In the code of this subroutine:

$$FACTA1 = A1 = 1.0/(COKS*DELTS) \quad (19)$$
$$FACTA2 = A2 = ROD1 - ROD2 \quad (20)$$
$$FACTB1 = B1 = 1.0 \quad (21)$$
$$FACTB2 = B2 = V2 - V1 \quad (22)$$
$$FACTC1 = C1 = OINT \quad (23)$$
$$FACTC2 = C2 = (V2*ROD1) - (V1*ROD2) \quad (24)$$

By substituting Equations 19 through 24 in Equation 18 the determinants are evaluated as:

$$DET = FACTA1*FACTB2 - FACTA2 \quad (25)$$
$$DETV = OINT*FACTB2 - FACTC2 \quad (26)$$
$$DETO = FACTA1*FACTC2 - FACTA2*OINT \quad (27)$$

The coordinates of the point of intersection are:

$$VOL = DETV/DET \quad (28)$$
$$RO = DETO/DET \quad (29)$$

4.2(3).1.2 Calculate Outflows Without Using Hydraulic Routing (subroutine NOROUT)

Purpose

NOROUT is used to compute the rates and volumes of outflow from a RCHRES and the new volume in cases where no outflow demand has an f(VOL) component; that is, where all outflow demands are functions of time only.

Method

Equations 4 and 8 are illustrated for this situation in Figure 4.2(3).1-5. The solution procedure is similar to that used in subroutine ROUTE, except that: because no outflow demands depend on volume, no table look-up and interpolation is required to evaluate them, and the simultaneous solution of Equations 4 and 8 is easier.

The intercept of Equation 4 on the volume axis is found, as before, using Equation 10. If VOLINT is less than 0.0, there is no solution (case 3). The code takes similar action to that taken by subroutine ROUTE for this case.

If VOLINT is greater than or equal to 0.0, the solution is either case 1 or case 2, as before. In either case, the first step is to evaluate the outflow demands:

```
FG    = ODGTFG(N)
OD(N) = OUTDGT(FG)
ROD   = OD(1) + ... OD(NEXITS)                                    (30)
                                                                  (31)
```

The intercept of Equation 4 on the volume axis (OINT) is found using Equation 11. If OINT is greater than ROD, Equations 4 and 8 can be solved (case 1):

```
RO    = ROD
O(*)  = OD(*)
                                                                  (32)
```

And from Equations 4 and 10,

```
VOL = VOLINT - COKS*RO*DELTS                                      (33)
```

If OINT is less than or equal to ROD, Equations 4 and 8 cannot be solved (case 2). The physical meaning and the action taken by the code are identical to that described for subroutine ROUTE.

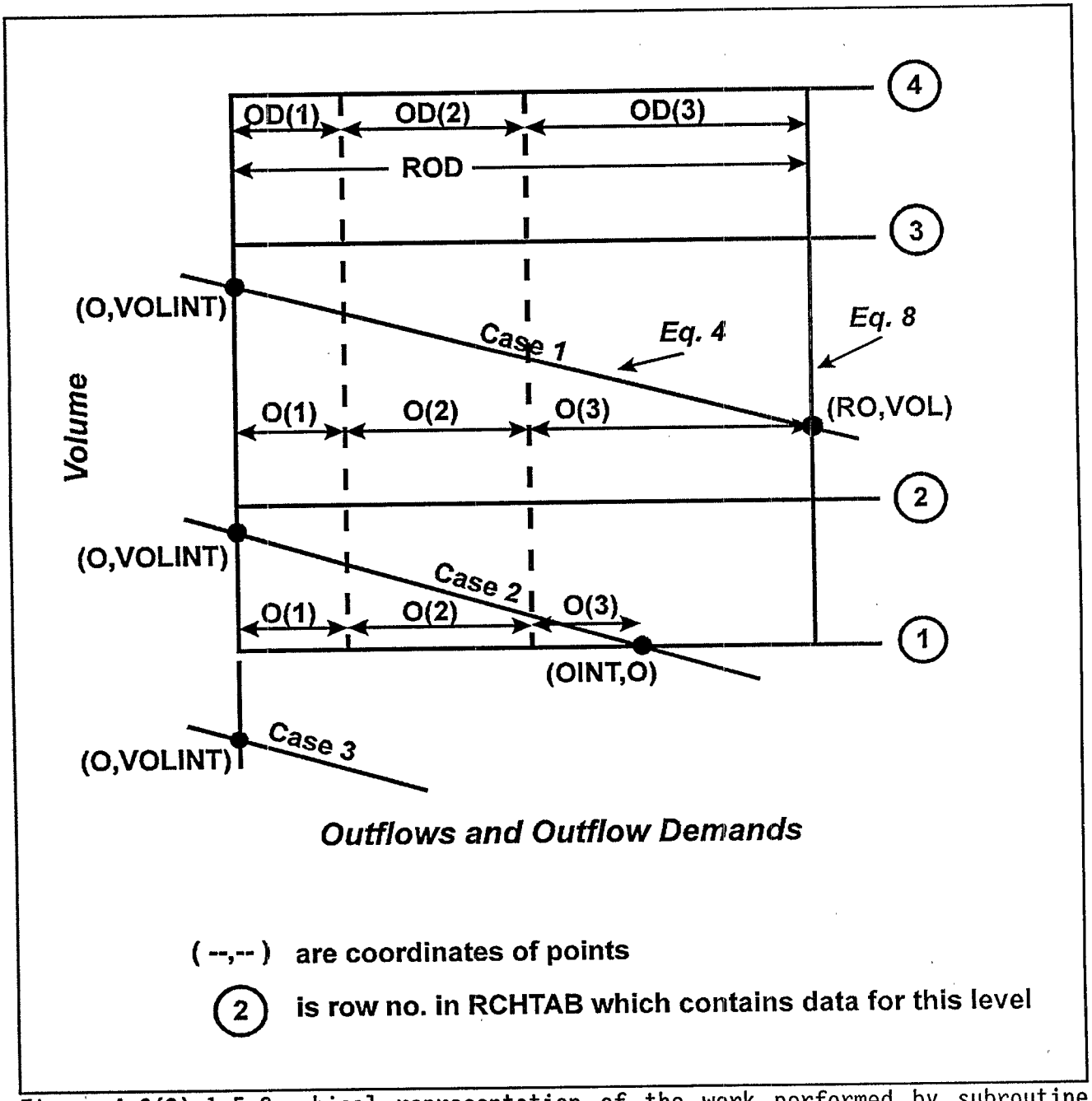

Figure 4.2(3).1-5 Graphical representation of the work performed by subroutine NOROUT

4.2(3).1.3 Compute Values of Auxiliary State Variables (subroutine AUXIL)

Purpose

AUXIL is used to compute the depth, stage, surface area, average depth, top width, and hydraulic radius given the volume of water in a RCHRES.

Method of Computing Depth

The basic problem is to interpolate a depth value between those given for discrete values of volume in RCHTAB. This raises the question of how the interpolation should be performed; for example, linear or quadratic. Whatever method is used, it should be consistent with the fact that volume is the integral of surface area with respect to depth.

Most RCHRES's are long and relatively narrow (Figure 4.2(3).1-6). To perform interpolation, it is assumed that surface area varies linearly with depth between neighboring levels (rows) in RCHTAB:

$$SAREA = SA1 + (SA2 - SA1)*RDEP \tag{34}$$

where SAREA is the surface area at depth DEP; SA1, SA2 are the tabulated values of surface area immediately above and below SAREA; RDEP is the relative depth (DEP-DEP1)/(DEP2-DEP1); DEP1, DEP2 are the tabulated values of depth immediately above and below DEP.

By integrating the above equation with respect to depth and equating the result to volume:

$$(A*RDEP**2) + (B*RDEP) + C = 0.0 \tag{35}$$

where:

A = SA2 - SA1
B = 2.0*SA1
C = -(VOL - VOL1)/(VOL2 - VOL1)*(B + A)

Equation 35 provides a means of interpolating depth, given volume. There is a quadratic relation between RDEP and VOL. The equation can be solved for RDEP analytically but, in HSPF, Newton's method of successive approximations is used because it is probably faster in execution:

1. Calculation starts with an estimate of RDEP: RDEP1 = 0.5
2. The function FRDEP = (A*RDEP1**2) + (B*RDEP1) + C is evaluated
3. The derivative DFRDEP = 2.0*A*RDEP1 + B is evaluated
4. A new value RDEP2 = RDEP1 - FRDEP/DFRDEP is calculated
5. Steps 2-4 are repeated with RDEP1 = RDEP2 until the change in RDEP is small

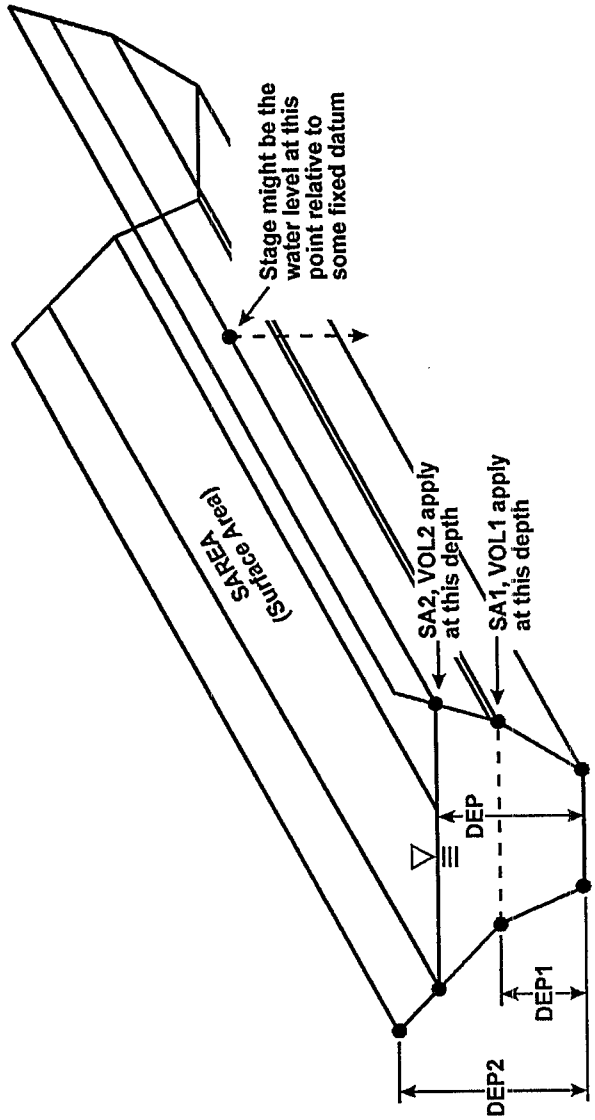

Figure 4.2(3).1-6 Illustration of quantities involved in calculation of depth

The depth is found using:

$$DEP = DEP1 + RDEP2*(DEP2 - DEP1) \quad (36)$$

Computation of Other State Variables

STAGE is the name for any quantity which differs from DEP by a constant:

$$STAGE = DEP + STCOR \quad (37)$$

where:
STCOR = the difference, supplied by the user

Surface area is computed using a formula based on Equation 34:

$$SAREA = SA1 + A*RDEP2 \quad (38)$$

Average depth is computed as:

$$AVDEP = VOL/SAREA \quad (39)$$

The mean top width is found using:

$$TWID = SAREA/LEN \quad (40)$$

where:
LEN = length of the RCHRES, supplied by the user

The hydraulic radius is calculated as a function of average water depth (AVDEP) and mean top width (TWID):

$$HRAD = (AVDEP*TWID)/(2.*AVDEP + TWID) \quad (41)$$

4.2(3).1.4 Calculate Bed Shear Stress and Shear Velocity (subroutine SHEAR)

Purpose

SHEAR is used to compute the bed shear velocity and shear stress, based on the mean particle size of bed sediment and the hydraulic properties of the RCHRES (i.e., average water depth, average velocity, hydraulic radius, and slope).

The method of calculating shear velocity and shear stress depends on whether the RCHRES is a lake or a river. If the RCHRES is a lake (LKFG=1), shear velocity is computed using formula 8.49 from "Hydraulics of Sediment Transport", by W. H. Graf:

```
USTAR = AVVEL/(17.66 + (ALOG10 (AVDEP/(96.5*DB50)))*2.3/AKAPPA)          (42)
```

where:

```
USTAR  = shear velocity in ft/s or m/s
AVVEL  = average flow velocity in ft/s or m/s
AVDEP  = average water depth in ft or m
DB50   = median diameter of bed material in ft or m
AKAPPA = Karman constant (AKAPPA = .4)
```

The shear stress (TAU) on a lake bed is calculated as:

```
TAU = GAM*(USTAR**2)/GRAV                                                 (43)
```

where:

```
TAU  = bed shear stress expressed in lb/ft2 or kg/m2
GAM  = unit weight, or density, of water (62.4 lb/ft3 or 1000 kg/m3)
GRAV = acceleration due to gravity (32.2 ft/sec2 or 9.81 m/sec2)
```

If the RCHRES being simulated is a stream or river, both shear velocity and shear stress are determined as functions of the slope and hydraulic radius of the reach:

```
USTAR = SQRT(GRAV*SLOPE*HRAD)                                             (44)
```

where:

```
SLOPE = slope of the RCHRES (no units)
HRAD  = hydraulic radius in ft or m
```

and

```
TAU = SLOPE*GAM*HRAD                                                      (45)
```

where:

```
TAU   = stream bed shear stress in lb/ft2 or kg/m2
```

4.2(3).2 Prepare to Simulate Advection of Fully Entrained Constituents (Section ADCALC of Module RCHRES)

Purpose

ADCALC calculates values for variables which are necessary to simulate longitudinal advection of dissolved or entrained constituents. These variables are all dependent upon the volume and outflow values calculated in the hydraulics section (HYDR).

Approach

The outflow of an entrained constituent is a weighted mean of two quantities: one is an estimate based on conditions at the start of the time step, the other reflects conditions at the end of the step. The weighting factors are called JS and COJS (complement of JS) respectively. The values of the weighting coefficients depend on (1) the relative volume of stored water in the RCHRES compared to the volume leaving in a single time step and (2) the uniformity of the velocity across a cross section of the RCHRES. In order to represent these factors, two variables are defined: RAT and CRRAT. RAT is the ratio of RCHRES volume at the start of the interval to the outflow volume based on the outflow rate at the start of the interval:

$$RAT = VOLS/(ROS*DELTS) \tag{1}$$

where:

VOLS = volume of water at the start of interval in ft3 or m3
ROS = outflow rate at start of interval in ft3/s or m3/s
DELTS = number of seconds in interval

The parameter CRRAT is defined as the ratio of maximum velocity to mean velocity in the RCHRES cross section under typical flow conditions. CRRAT must always have a value of 1.0 or greater. A value of 1.0 corresponds to a totally uniform velocity (plug flow) across the RCHRES.

Determination of JS and COJS

If the value of RAT is greater than that of CRRAT, it is assumed that all outflow over a given time interval was contained in the RCHRES at the start of the interval, and the mean rate of outflow of material is wholly dependent upon the rate of outflow at the start of the interval (JS = 1.0). If the value of RAT is less than CRRAT, it is assumed that part of the water in the outflow entered the RCHRES as inflow during the same interval; in this case, the concentration of inflowing material will affect the outflow concentration in the same interval, and JS will have a value less than 1.0. The relationship of RAT, CRRAT, and JS is illustrated in Figure 4.2(3).2-1. COJS is (1.0 - JS).

Another way to interpret the relationship of these variables is that no inflowing material is present in the outflow in the same interval if the outflow volume is less than (VOLS/CRRAT).

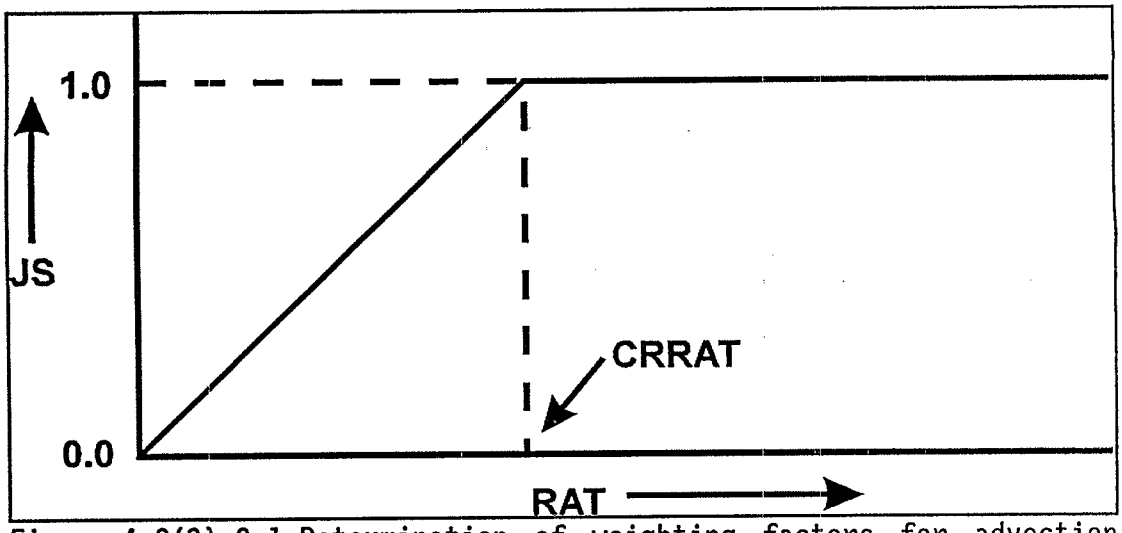

Figure 4.2(3).2-1 Determination of weighting factors for advection calculations

Calculation of Components of Outflow Volume

Components of outflow volume based on conditions at the start of the interval (SROVOL) and the end of the interval (EROVOL) are calculated as:

```
SROVOL = JS*ROS*DELTS                                    (2)
EROVOL = COJS*RO*DELTS
```

where:

```
SROVOL = outflow volume component based on start of interval,
         in ft3/interval or m3/interval
EROVOL = outflow volume component based on end of interval,
         in ft3/interval or m3/interval
ROS    = outflow rate at start of interval, in ft3/s or m3/s
RO     = outflow rate at end of interval, in ft3/s or m3/s
DELTS  = number of seconds in interval
```

Likewise, if there is more than one exit gate for the RCHRES, the corresponding outflow components for each unit, based on conditions at the start and end of each interval, are calculated as:

```
SOVOL(N) = JS*OS(N)*DELTS                                (3)
EOVOL(N) = COJS*O(N)*DELTS
```

where:

SOVOL(N) = outflow volume component based on start of interval for exit gate N, in ft3/interval or m3/interval

EOVOL(N) = outflow volume component based on end of interval for exit gate N, in ft3/interval or m3/interval

OS(N) = outflow rate at start of interval for exit gate N, in ft3/s or m3/s

O(N) = outflow rate at end of interval for exit gate N, in ft3/s or m3/s

DELTS = number of seconds in interval

It should be noted that SROVOL, EROVOL, SOVOL(N), and EOVOL(N) are not actual outflows from the RCHRES, but instead are components of outflow based on conditions at the start or end of the interval. These variables are used in subroutine ADVECT to estimate the advection of constituents.

4.2(3).3 Simulate Conservative Constituents (Section CONS of Module RCHRES)

Purpose

CONS simulates constituents which, for all practical purposes, do not decay with time or leave the RCHRES by any mechanism other than advection. Examples include:

total dissolved solids
chlorides
pesticides and herbicides which decay very slowly

Figure 4.2(3).3-1 illustrates the fluxes of conservative material which are modeled in section CONS.

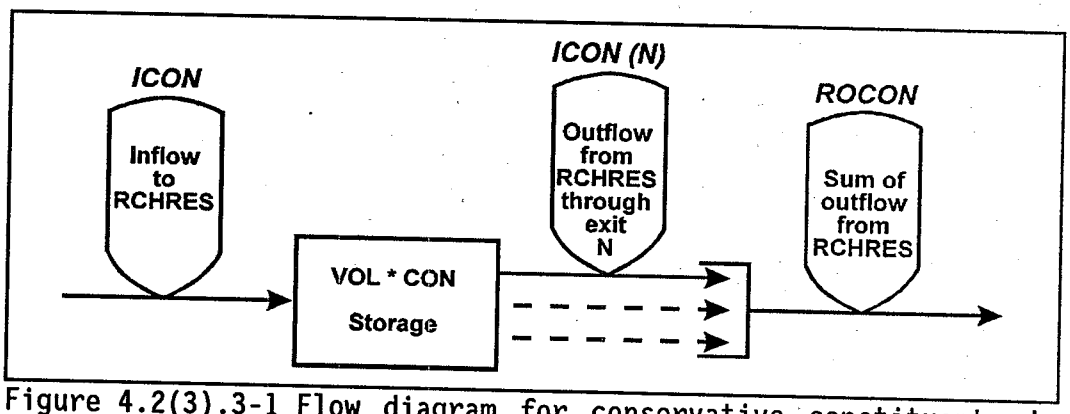

Figure 4.2(3).3-1 Flow diagram for conservative constituents in the CONS section of the RCHRES Application Module

Method

Subroutine CONS performs only three functions. First, a value for inflow of material (ICON) is obtained and converted to internal units. Next, CONS calls subroutine ADVECT to perform longitudinal advection of this material and the material already contained in the RCHRES. Finally, CONS calculates the mass of material remaining in the RCHRES after advection; this value, RCON, is necessary for the mass balance checks on conservatives and is calculated as:

$$RCON = CON*VOL \tag{1}$$

where:

RCON = mass of material in RCHRES after advection
CON = concentration of conservative after advection
VOL = volume of water in RCHRES at end of interval in ft3 or m3

Additional Requirements

HSPF allows a maximum of ten conservative constituents. The user selects the units for each constituent; thus, different conservative constituents may have different units. However, in order to provide this flexibility, additional input is required. For each constituent the following information must be provided in the User's Control Input:

1. CONID: the name of the constituent (up to 20 characters long)

2. QTYID: this string (up to 8 characters) contains the units used to describe the quantity of constituent entering or leaving the RCHRES, or the total quantity of material stored in it. Examples of possible units for QTYID are 'kg' for kilograms or 'lbs' for pounds

3. CONCID: the concentration units for each conservative (up to 8 characters long); examples are 'mg/l' or 'lbs/ft3'

4. CONV: conversion factor from QTYID/VOL to desired concentration units: CONC = CONV*(QTY/VOL) (in English system, VOL is expressed in ft3) (in metric system, VOL is expressed in m3)
   For example, if:
   CONCID is mg/l
   QTYID is kg
   VOL is in m3
   then CONV = 1000.0

4.2(3).3.1 Simulate Advection of Constituent Totally Entrained in Water (subroutine ADVECT)

Purpose

ADVECT computes the concentration of material in a RCHRES and the quantities of material that leave the RCHRES due to longitudinal advection through active exit gates. ADVECT is a generalized subroutine, and is called by each module section which simulates constituents which undergo normal longitudinal advection.

Assumptions

Two assumptions are made in the solution technique for normal advection:

1. Each constituent advected by calling subroutine ADVECT is uniformly dispersed throughout the waters of the RCHRES.

2. Each constituent is completely entrained by the flow; that is, the material moves at the same horizontal velocity as the water.

Method

The equation of continuity may be written as:

$$IMAT - ROMAT = (CONC*VOL) - (CONCS*VOLS) \quad (2)$$

where:

IMAT	= inflow of material over the interval
ROMAT	= total outflow of material over the interval
CONCS and CONC	= concentrations at the start and end of the interval
VOLS and VOL	= volume of water stored in the RCHRES at the start and end of the interval (m3 or ft3)

The other basic equation states that the total outflow of material over the time interval is a weighted mean of two estimates; one based on conditions at the start of the interval, the other on ending conditions:

$$ROMAT = ((JS*ROS*CONCS) + (COJS*RO*CONC))*DELTS \quad (3)$$

where:

JS	= weighting factor and COJS = 1.0 - JS
ROS and RO	= rates of outflow at the start and end of the interval (m3/s or ft3/s)
DELTS	= interval, in seconds

Using Equations (2) in Section 4.2(3).2 (Subroutine ADCALC), Equation (3) can be written:

ROMAT = (SROVOL*CONCS) + (EROVOL*CONC) (4)

where SROVOL and EROVOL are as defined earlier.

By combining Equations (2) and (4) we can solve for CONC:

CONC = (IMAT + CONCS*(VOLS - SROVOL))/(VOL + EROVOL) (5)

The total amount of material leaving the RCHRES during the interval is calculated from equation (4).

If there is more than one active exit from the RCHRES, the amount of material leaving through each exit gate is calculated as:

OMAT = SOVOL*CONCS + EOVOL*CONC (6)

where:

OMAT = amount of material leaving RCHRES through individual exit gate
SOVOL = outflow volume component for individual exit gate based on start of interval
EOVOL = outflow volume component for individual exit gate based on end of interval

(SOVOL and EOVOL are defined in Section 4.2(3).2)

If the RCHRES goes dry during the interval, the concentration at the end of the interval is undefined. The total amount of material leaving the RCHRES is:

ROMAT = IMAT + (CONCS*VOLS) (7)

If there is more than one active exit from the RCHRES, the amount of material leaving through each exit gate from a RCHRES which has gone dry during the interval is calculated as:

OMAT = (SOVOL/SROVOL)*ROMAT (8)

The units in the foregoing equations are:

VOLS,VOL	m3 or ft3 (call these volunits)
SROVOL,etc	volunits/interval
CONCS,CONC	user defined (call these concunits)
IMAT,ROMAT,etc	concunits*volunits/interval

4.2(3).4 Simulate Heat Exchange and Water Temperature (Section HTRCH of Module RCHRES)

Purpose

The purpose of this code is to simulate the processes which determine the water temperature in a reach or mixed reservoir. Water temperature is one of the most fundamental indices used to determine the nature of an aquatic environment. Most processes of functional importance to an environment are affected by temperature. For example, the saturation level of dissolved oxygen varies inversely with temperature. The decay of reduced organic matter, and hence oxygen demand caused by the decay, increases with increasing temperature. Some form of temperature dependence is present in nearly all processes. The prevalence of individual phytoplankton and zooplankton species is often temperature dependent.

Required Time Series

Five time series of meteorological data are required to simulate the temperature balance within a RCHRES. These are:

1. solar radiation in langleys/interval
2. cloud cover expressed as tenths
3. air temperature in degrees C
4. dewpoint temperature in degrees C
5. wind speed in meters/interval

Note that solar radiation data are usually available as daily totals. The user must convert these data to, say, hourly or two hourly values before using them in HSPF. If the standard HSPF disaggregation rule were used, a daily value would be divided into equal increments for each interval of the day; this would not account for the rising and setting of the sun. A similar kind of preprocessing needs to be done if daily max/min air temperatures are used.

Schematic View of Fluxes and Storages

Figure 4.2(3).4-1 illustrates the fluxes involved in this module section. There are no significant internal sources or sinks of temperature within a RCHRES. Changes in heat content are due only to transport processes across the RCHRES boundaries. Module section HTRCH considers two major processes: heat transfer by advection, and heat transfer across the air-water interface. The processes of diffusion and dispersion are not considered in HSPF.

Heat transfer by advection is simulated by treating water temperature as a thermal concentration. This enables the use of subroutine ADVECT, a standard subroutine which calculates advective transport of constituents totally entrained in the moving water.

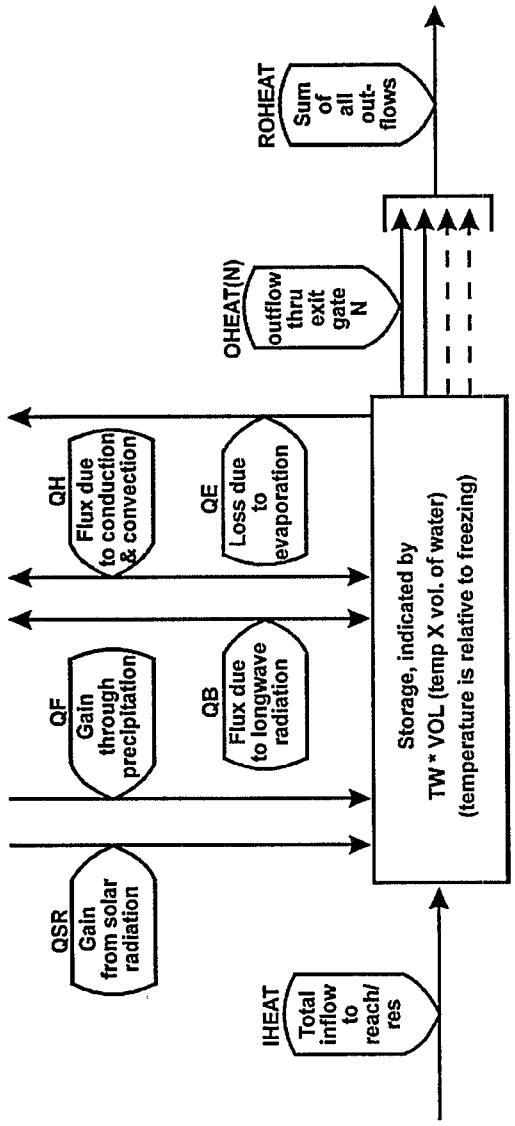

4.2(3).4-1 Flow diagram for HTRCH section of the RCHRES Application Module

Heat is transported across the air-water interface by a number of mechanisms, and each must be evaluated individually. The net transport across the air-water interface is the sum of the individual effects. Mechanisms which can increase the heat content of the water are absorption of solar radiation, absorption of longwave radiation, and conduction-convection. Mechanisms which decrease the heat content are emission of longwave radiation, conduction-convection, and evaporation.

Shortwave Solar Radiation

The shortwave radiation absorbed by a RCHRES is approximated by the following equation:

```
QSR = 0.97*CFSAEX*SOLRAD*10.0                                    (1)
```

where:

- QSR = shortwave radiation in kcal/m2.interval
- 0.97 = fraction of incident radiation which is assumed absorbed (3 percent is assumed reflected)
- CFSAEX = ratio of radiation incident to water surface to radiation incident to gage where data were collected. This factor also accounts for shading of the water body, e.g., by trees
- SOLRAD = solar radiation in langleys/interval
- 10.0 = conversion factor from langleys to kcal/m2

Longwave Radiation

All terrestrial surfaces, as well as the atmosphere, emit longwave radiation. The rate at which each source emits longwave radiation is dependent upon its temperature. The longwave radiation exchange between the atmosphere and the RCHRES is estimated using the formula:

```
QB = SIGMA*((TWKELV**4) - KATRAD*(10**-6)*CLDFAC*(TAKELV**6))*DELT60      (2)
```

where:

- QB = net transport of longwave radiation in kcal/m2.interval
- SIGMA = Stephan-Boltzman constant multiplied by 0.97 to account for emissivity of water
- TWKELV = water temperature in degrees Kelvin
- KATRAD = atmospheric longwave radiation coefficient with a typical value of 9.0
- CLDFAC = 1.0 + (.0017*C**2)
- TAKELV = air temperature in degrees Kelvin corrected for elevation difference
- C = cloud cover, expressed as tenths (range 0 through 10)
- DELT60 = DELT(mins) divided by 60

Both atmospheric radiation to the water body and back radiation from the water body to the atmosphere are considered in this equation. QB is positive for transport of energy from the water body to the atmosphere.

Conduction-Convection

Conductive-convective transport of heat is caused by temperature differences between the air and water. Heat is transported from the warmer medium to the cooler medium; heat can therefore enter or leave a water body, depending upon its temperature relative to air temperature. HSPF assumes that the heat transport is proportional to the temperature difference between the two media. The equation used is:

```
QH = CFPRES*(KCOND*10**-4)*WIND*(TW - AIRTMP)                    (3)
```

where:

```
QH     = conductive-convective heat transport in kcal/m2.interval
CFPRES = pressure correction factor dependent on elevation
KCOND  = conductive-convective heat transport coefficient
         (typically in the range of 1 to 20)
WIND   = windspeed in m/interval
TW     = water temperature in degrees C
AIRTMP = air temperature in degrees C
```

QH is positive for heat transfer from the water to the air.

Evaporative Heat Loss

Evaporative heat transport occurs when water evaporates from the water surface. The amount of heat lost depends on the latent heat of vaporization for water and on the quantity of water evaporated. For purposes of water temperature simulation, HSPF uses the following equation to calculate the amount of water evaporated:

```
EVAP = (KEVAP*10**-9)*WIND*(VPRESW - VPRESA)                     (4)
```

where:

```
EVAP   = quantity of water evaporated in m/interval
KEVAP  = evaporation coefficient with a typical value of 1 to 5
WIND   = wind movement 2 m above the water surface in m/interval
VPRESW = saturation vapor pressure at the water surface in mbar
VPRESA = vapor pressure of air above water surface in mbar
```

The heat removed by evaporation is then calculated:

```
QE = HFACT*EVAP                                                  (5)
```

where:

QE = heat loss due to evaporation in kcal/m2.interval
HFACT = heat loss conversion factor (latent heat of vaporization multiplied by density of water)

Heat Content of Precipitation

In module section HYDR an option exists to include the input of water from precipitation falling directly on the water surface. If this option is activated, it is necessary to assign a temperature to the water added to the RCHRES in this manner. HSPF assumes that precipitation has the same temperature as the water surface on which it falls.

Net heat exchange

The net heat exchange at the water surface is represented as:

$$QT = QSR - QB - QH - QE + QP \tag{6}$$

where:

QT = net heat exchange at water surface in kcal/m2.interval
QSR = net heat transport from incident shortwave radiation
QB = net heat transport from longwave radiation
QH = heat transport from conduction-convection
QE = heat transport from evaporation
QP = heat content of precipitation

Calculation of Water Temperature

Of the five heat transport mechanisms across the air-water interface, three are significant and dependent upon water temperature. In order to obtain a stable solution for water temperature, these three terms (QB, QH, QE) are evaluated for the temperature at both the start and end of the interval, and the average of the two values is taken (trapezoidal approximation). For this purpose, the unknown ending temperature is approximated by performing a Taylor series expansion about the starting temperature, and ignoring nonlinear terms. This formulation leads to the following equation for the change in water temperature over the interval:

$$DELTTW = CVQT*QT/(1.0 + SPD*CVQT) \tag{7}$$

where:

DELTTW = change in water temperature in degrees C
CVQT = conversion factor to convert total heat exchange expressed in kcal/m2.interval to degrees C/interval (volume dependent)
QT = net heat exchange in kcal/m2.interval (with terms evaluated at starting temperature)
SPD = sum of partial derivatives of QB, QH, and QE with respect to water temperature

The heat exchange calculations do not give realistic results when the water body becomes excessively shallow. Consequently, heat transport across the air-water interface is not considered if the average depth of water in the RCHRES falls below 2 inches.

4.2(3).4.1 Correct Air Temperature for Elevation Difference (subroutine RATEMP)

Purpose

The purpose of this code is to correct air temperature for any elevation difference between the RCHRES and the temperature gage.

Approach

The lapse rate for air temperature is dependent upon whether or not precipitation occurs during the time interval. If precipitation does occur, a wet lapse rate of 1.94E-3 degrees C/ft is assumed. Otherwise, a dry lapse rate which is a function of time of day is used. A table of 24 hourly dry lapse rates is built into the HSPF system. The corrected air temperature is:

$$AIRTMP = GATMP - LAPS*ELDAT \tag{8}$$

where:

AIRTMP = corrected air temperature in degrees C
GATMP = air temperature at gage
LAPS = lapse rate in degrees C/ft
ELDAT = elevation difference between mean RCHRES elevation and gage elevation in feet (ELDAT is positive if mean RCHRES elevation is greater than gage elevation)

4.2(3).5 Simulate Behavior of Inorganic Sediment (Section SEDTRN of Module RCHRES)

Purpose

The purpose of this code is to simulate the transport, deposition, and scour of inorganic sediment in free-flowing reaches and mixed reservoirs. The modeling of sediment in channels may be needed for analysis of such problems as:

1. Structural instability of bridge piers or water intakes caused by scouring.
2. Reduction of reservoir capacity and clogging of irrigation canals and navigable waterways due to deposition.

3. Reduction of light available to aquatic organisms caused by suspended sediment.

4. Transport of adsorbed pollutants such as fertilizers, herbicides, and pesticides.

Schematic View of Fluxes and Storages

Figure 4.2(3).5-1 shows the principal state variables and fluxes with which module section SEDTRN deals.

Both the migration characteristics and the adsorptive capacities of sediment vary significantly with particle size. Consequently, HSPF divides the inorganic sediment load into three components (sand, silt, and clay), each with its own properties. Parametric information required for cohesive sediments (silt and clay) include:

1. particle diameter - D
2. particle settling velocity in still water - W
3. particle density - RHO
4. critical shear stress for deposition - TAUCD
5. critical shear stress for scour - TAUCS
6. erodibility coefficient - M

Parameter values required for noncohesive, or sand, particles depend on the method used to compute sandload (alternate methods are described in the functional description of subroutines SANDLD, TOFFAL, and COLBY). If the Toffaleti method is used, values must be defined for median bed sediment diameter (DB50) and particle settling velocity (W). The Colby method requires a value for DB50, and the "input power function" method requires both a coefficient (KSAND) for the power function and an exponent (EXPSND).

As Figure 4.2(3).5-1 indicates, the same materials fluxes are modeled for all three fractions of sediment. Only the methodology used to determine fluxes between suspended storage and bed storage differ.

HSPF assumes that scour or deposition of inorganic sediment does not affect the hydraulic properties of the channel. Furthermore, it is assumed that sand, silt, and clay deposit in different areas of the RCHRES bed; consequently, the deposition or scour of each material is not linked to the other fractions (i.e., "armoring" is not modeled). Longitudinal movement of bed sediments is not modeled.

The details of the transport, deposition, and scour techniques are outlined in the functional descriptions of the lower level subroutines of the SEDTRN module section. Following these calculations, the depth of sediment in the RCHRES bed is determined in order to warn the user whenever the deposited sediment exceeds a pre-specified level. First, the volume occupied by each fraction of bed sediment is calculated:

```
VOLSED(J) = RSED(J+3)/RHO(J)*1.0E06                    (1)
```

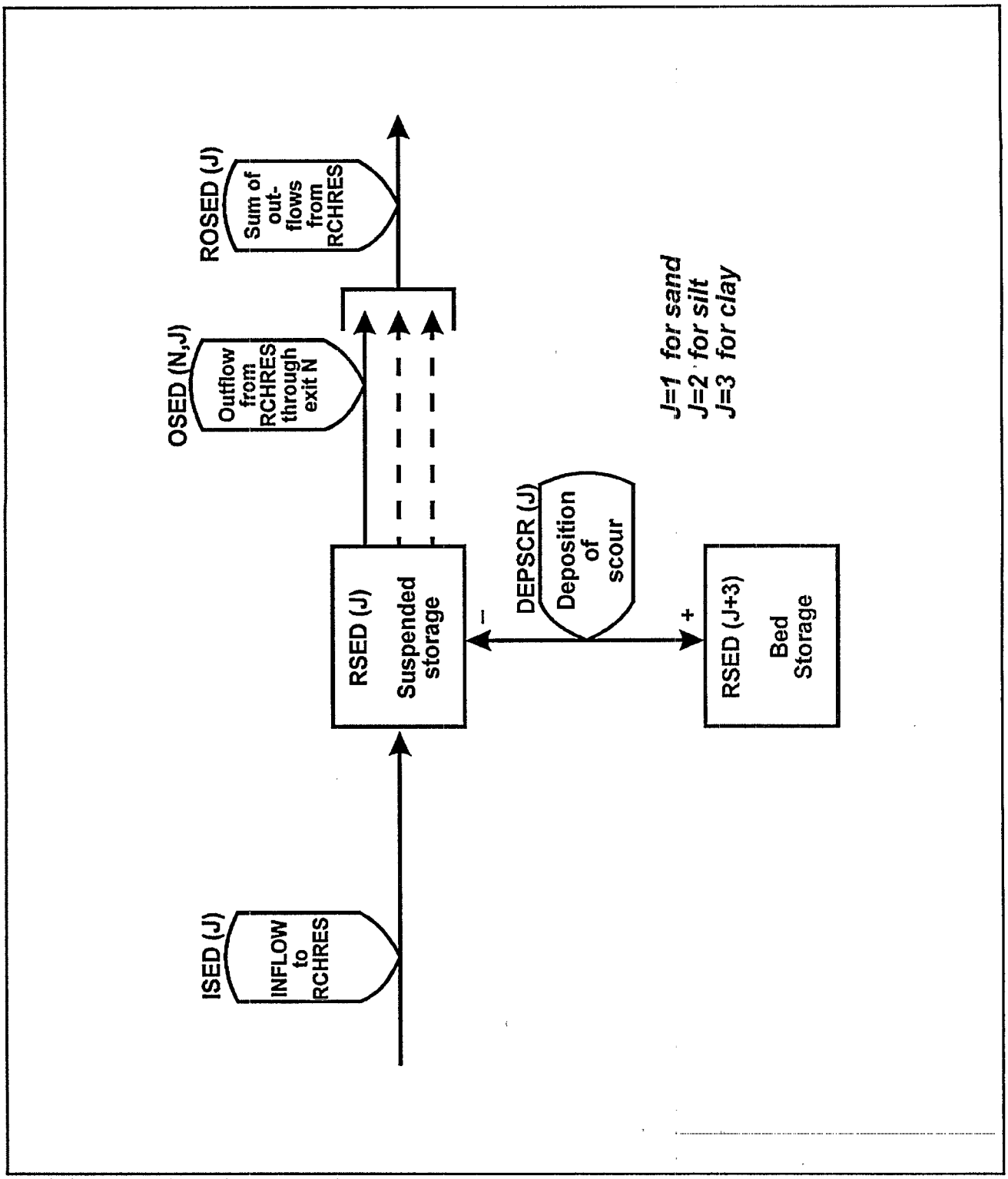

4.2(3).5-1 Flow diagram of inorganic sediment fractions in the SEDTRN section of the RCHRES Application Module

where:

VOLSED(J) = volume occupied by bed sediment of fraction J in m3 or ft3
RSED(J+3) = bed storage of sediment fraction J in mg.m3/l or mg.ft3/l
RHO(J) = particle density of fraction J in gm/cm3

The volumes of the three fractions of bed sediment are summed, and the total bed volume is adjusted to account for the fraction of the volume which is void of sediment (i.e., the porosity):

VOLSEDA = VOLSED/(1.0 - POR) (2)

where:

VOLSEDA = volume of bed adjusted to account for volume occupied by materials other than sediment
VOLSED = volume of sediment contained in the bed (sand + silt + clay)
POR = porosity of bed sediment, ratio of volume void of sediment to total volume of bed

Finally, the depth of bed sediment is calculated for use as an indicator of excessive deposition:

BEDDEP = VOLSEDA/(LEN*BEDWID) (3)

where:

BEDDEP = depth of bed in m or ft
VOLSEDA = volume of bed in m3 or ft3
LEN = length of RCHRES in m or ft
BEDWID = effective width of bed for calculation of bed thickness (an input parameter expressed in m or ft)

If the calculated value for BEDDEP exceeds a user specified value, a warning message is printed to alert the user to potential modeling problems.

It should be noted that the PERLND module of HSPF simulates removal of total inorganic sediment due to washoff from the land surface and erosion from gullies. The model user must divide total sediment into the three components (sand, silt, and clay) so that this material can be routed through the channel system in the RCHRES module.

4.2(3).5.1 Simulate Cohesive Sediments (subroutine COHESV)

Purpose

COHESV simulates the deposition, scour, and transport processes of cohesive sediments (silt and clay).

Method

The modeling effort consists of two steps. First, subroutine ADVECT is called to perform advective transport (see section 4.2(3).3.1). Then subroutine BDEXCH is called, and deposition or scour is calculated based on the bed shear stress and the Krone and Partheniades equations. (see section 4.2(3).5.1.1).

4.2(3).5.1.1 Simulate Exchange with Bed (subroutine BDEXCH)

Purpose

BDEXCH simulates the deposition and scour of cohesive sediment fractions (silt and clay).

Approach

Exchange of cohesive sediments with the bed is dependent upon the shear stress exerted upon the bed surface. The shear stress within the RCHRES is calculated in subroutine SHEAR (4.2(3).1.4) of the HYDR section. Whenever shear stress (TAU) in the RCHRES is less than the user-supplied critical shear stress for deposition (TAUCD), deposition occurs; whenever shear stress is greater than the user-supplied critical shear stress for scour (TAUCS), scouring of cohesive bed sediments occurs. Rate of deposition for a particular fraction of cohesive sediment is based on a simplification of Krone's (1962) equation to the following form:

$$D = W*CONC*(1.0 - TAU/TAUCD) \quad (4)$$

where:

- D = rate at which sediment fraction settles out of suspension (units of mass/len2.ivl)
- W = settling velocity for cohesive sediment fraction (len/ivl)
- CONC = concentration of suspended sediment fraction (mass/len3)
- TAU = shear stress (lb/ft2 or kg/m2)
- TAUCD = critical shear stress for deposition (lb/ft2 or kg/m2)

The rate of change of suspended sediment fraction concentration in the RCHRES due to deposition can be expressed as:

$$d(CONC)/dt = -(D/AVDEPM) \quad (5)$$

where:

AVDEPM = average depth of water in RCHRES in meters

By substituting the expression for deposition rate (D) from Equation 4 the following equation is obtained:

$$d(CONC)/dt = -(W*CONC/AVDEPM)*(1 - TAU/TAUCD) \quad (6)$$

By integrating and rearranging this equation a solution may be obtained for the concentration of suspended sediment lost to deposition during a simulation interval (DEPCONC):

$$DEPCONC = CONC*(1.0 - EXP((-W/AVDEPM)*(1.0 - TAU/TAUCD)) \quad (7)$$

where:

CONC = concentration of suspended sediment at start of interval (mg/l)
W = settling velocity for sediment fraction (m/ivl)
AVDEPM = average depth of water in RCHRES in meters (calculated in HYDR)
TAU = shear stress (lb/ft2 or kg/m2)
TAUCD = critical shear stress for deposition (lb/ft2 or kg/m2)

The user must supply values for settling velocity (W) and critical shear stress for deposition (TAUCD) for each fraction of cohesive sediment (silt or clay).

Following the calculation of DEPCONC, the storage of sediment in suspension and in the bed is updated:

SUSP = SUSP - (DEPCONC*VOL) (8)
BED = BED + (DEPCONC*VOL) (9)

where:

SUSP = suspended storage of sediment fraction (mg.ft3/l or mg.m3/l)
BED = storage of sediment fraction in bed (mg.ft3/l or mg.m3/l)
VOL = volume of water in RCHRES (ft3 or m3)

The rate of resuspension, or scour, of cohesive sediments from the bed is derived from a modified form of Partheniades'(1962) equation:

S = M*(TAU/TAUCS - 1.0) (10)

where:

S = rate at which sediment is scoured from the bed (mass/len2.ivl)
M = erodibility coefficient for the sediment fraction (kg/m2.ivl)
TAUCS = critical shear stress for scour (lbs/ft2 or kg/m2)

The rate of change of suspended sediment fraction concentration in the RCHRES due to scour can be expressed as:

d(CONC)/dt = S/AVDEPM (11)

By substituting the expression for scour rate (S) from Equation 10 the following equation is obtained:

d(CONC)/dt = (M/AVDEPM)*(TAU/TAUCS - 1.0) (12)

By integrating and rearranging this equation a solution may be obtained for the concentration of suspended sediment added to suspension by scour during a simulation interval (SCRCONC):

SCRCONC = M/AVDEPM*1000*(TAU/TAUCS - 1.0) (13)

where:

M = erodibility coefficient in kg/m2.ivl
AVDEPM = average depth of water in meters
1000 = conversion from kg/m3 to mg/l

The user is required to supply values for the erodibility coefficient (M) and critical shear stress for scour (TAUCS) for each fraction of cohesive sediment (silt or clay) which is modeled.

Following the calculation of SCRCONC, the storage of sediment in suspension and in the bed is updated:

$$BED = BED - (SCRCONC*VOL) \quad (14)$$
$$SUSP = SUSP + (SCRCONC*VOL) \quad (15)$$

If the amount of scour calculated is greater than available storage in the bed, the bed scour is set equal to the bed storage and the bed storage is set equal to zero. Since the value specified for TAUCS should be greater than that for TAUCD, only one process (deposition or scour) occurs during each simulation interval.

4.2(3).5.2 Simulate Behavior of Sand/Gravel (subroutine SANDLD)

Purpose

SANDLD simulates the deposition, scour, and transport processes of the sand fraction of inorganic sediment.

Method

Erosion and deposition of sand, or noncohesive sediment, is affected by the amount of sediment the flow is capable of carrying. If the amount of sand being transported is less than the flow can carry for the hydrodynamic conditions of the RCHRES, sand will be scoured from the bed. This occurs until the actual sand transport rate becomes equal to the carrying capacity of the flow or until the available bed sand is all scoured. Conversely, deposition occurs if the sand transport rate exceeds the flow's capacity to carry sand.

Subroutine SANDLD allows the user to calculate sand transport capacity for a RCHRES by any one of three methods. Depending on the value of SANDFG specified in the User's Control Input, either the Toffaleti equation (SANDFG=1), the Colby method (SANDFG=2), or an input power function of velocity (SANDFG=3) is used. If sand transport capacity is calculated using the Toffaleti or Colby methods, the potential sand load concentration is determined by the following conversion:

$$PSAND = (GSI*TWIDE*10.5)/ROM \quad (16)$$

where:

PSAND = potential sandload expressed in mg/l
GSI = sand transport capacity in tons/day.ft width (calculated in COLBY or TOFFAL)
TWIDE = width of RCHRES in ft
10.5 = conversion factor
ROM = total rate of outflow of water from the RCHRES in m3/sec

If carrying capacity is a power function of velocity, PSAND is calculated as:

$$PSAND = KSAND*AVVELE**EXPSND \tag{17}$$

where:

KSAND = coefficient in the sandload suspension equation (input parameter)
EXPSND = exponent in sandload suspension equation (input parameter)
AVVELE = average velocity in ft/sec

The potential outflow of sand during the interval is:

$$PROSND = (SANDS*SROVOL) + (PSAND*EROVOL) \tag{18}$$

where:

PROSND = potential sand outflow
SANDS = concentration of sand at start of interval (mg/l)
SROVOL and EROVOL are as defined in Section 4.2(3).2

The potential scour from, or deposition to, the bed storage is found using the continuity equation:

$$PSCOUR = (VOL*PSAND) - (VOLS*SANDS) + PROSND - ISAND \tag{19}$$

where:

PSCOUR = potential scour (+) or deposition (-)
VOL = volume of water in RCHRES at the end of the interval (ft3 or m3)
VOLS = volume of water in RCHRES at the start of interval (ft3 or m3)
ISAND = total inflow of sand into RCHRES during interval

The terms in Equations 18 and 19 have the units of concentration. The potential scour is compared to the amount of sand material on the bottom surface available for resuspension. If scour demand is less than available bottom sands, the demand is satisfied in full, and the bed storage is adjusted accordingly. The new suspended concentration is PSAND. If the potential scour cannot be satisfied by bed storage, all of the available bed sand is suspended, and bed storage is exhausted. The concentration of suspended sandload is calculated as:

$$SAND = (ISAND + SCOUR + SANDS*(VOLS - SROVOL))/(VOL + EROVOL) \tag{20}$$

where:

SAND = concentration of sand at end of interval
SCOUR = sand scoured from, or deposited to, the bottom
SANDS = concentration of sand at start of interval

The total amount of sand leaving the RCHRES during the interval is:

$$ROSAND = SROVOL*SANDS + EROVOL*SAND \tag{21}$$

If a RCHRES goes dry during an interval, or if there is no outflow from the RCHRES, all the sand in suspension at the beginning of the interval is assumed to settle out, and the bed storage is correspondingly increased.

4.2(3).5.2.1 Calculate Sand Transport Capacity by Using Toffaleti's Method (subroutine TOFFAL)

Purpose

TOFFAL uses Toffaleti's method to calculate the capacity of the RCHRES flow to transport sand.

Method

In Toffaleti's methodology the actual stream for which the sand discharge is to be calculated is assumed to be equivalent to a two-dimensional stream of width equal to that of the real stream and of depth equal to the hydraulic radius of the real stream (FHRAD).

For the purposes of calculation, the depth, FHRAD, of the hypothetical stream is divided into four zones shown in Figure 4.2(3).5-2. These are: (1) the bed zone of relative thickness Y/FHRAD = 2*FDIAM/FHRAD; (2) the lower zone extending from Y/FHRAD = 2*FDIAM/FHRAD to Y/FHRAD = 1/11.24; (3) the middle zone extending from Y/FHRAD = 1/11.24 to Y/FHRAD = 1/2.5; and (4) the upper zone extending from Y/FHRAD = 1/2.5 to the surface. (FDIAM is the median bed sediment diameter). The velocity profile is represented by the power relation:

$$U = (1 + CNV)*V*(Y/FHRAD)**CNV \qquad (22)$$

where:

- U = flow velocity at distance Y above the bed in ft/sec
- V = mean stream velocity in ft/sec
- CNV = exponent derived empirically as a function of water temperature (0.1198 + 0.00048*TMPR)
- TMPR = water temperature in degrees F

The concentration distribution of sand is given by a power relation for each of the three upper zones; i.e., by Eqs. 23-25 in Figure 4.2(3).5-2. The exponent, ZI, in Eqs. 23-25 is given by:

$$ZI = (VSET*V)/(CZ*FHRAD*SLOPE) \qquad (26)$$

where:

- VSET = settling velocity for sand in ft/s
- SLOPE = slope of RCHRES in ft/ft
- CZ = empirical factor derived as a function of water temperature (260.67 - 0.667*TMPR)

Expressions for the sand transport capacity of the lower (GSL), middle (GSM), and upper (GSU) zones are obtained by substituting U from Eq. 22 and the appropriate value for sand particle concentration (CI) for each zone into the following equation and integrating between the vertical limits of the zone:

$$GSI = INT\ [LLI\ to\ ULI]\ (CI*Udy) \qquad (27)$$

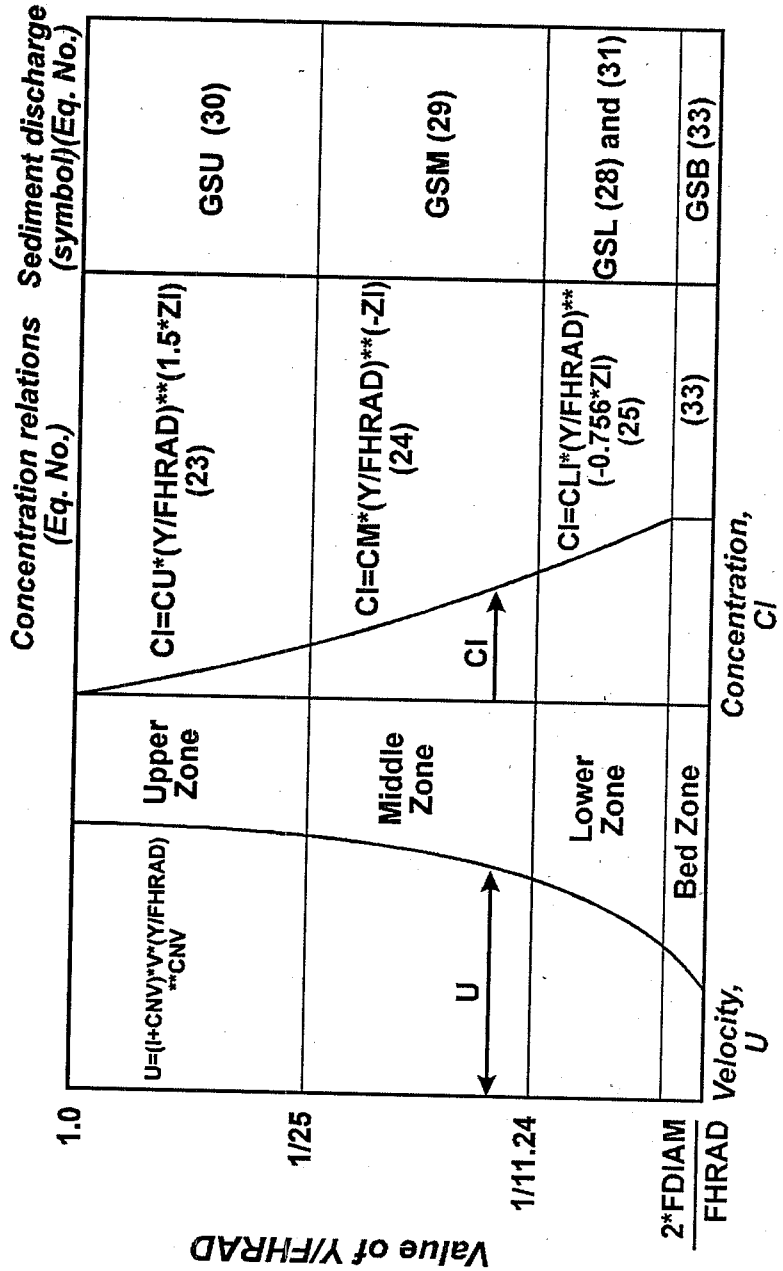

Figure 4.2(3).5-2 Toffaleti's Velocity, Concentration, and Sediment Discharge Relations

where:

GSI = sand transport capacity for zone I
INT = integral of function in ( ) over limits in [ ]
ULI = depth Y at upper limit of zone I
LLI = depth Y at lower limit of zone I
CI = concentration of sand in zone I

The resulting equations for sand transport capacity in the three zones are:

```
GSL = CMI*(((HRAD/11.24)**(1.0 + CNV - 0.758*ZI) -                    (28)
      (2*FDIAM)**(1.0 + CNV - 0.756*ZI))/(1.0 + CNV - 0.756*ZI))

GSM = CMI*(((HRAD/11.24)**(0.244*ZI)*((HRAD/2.5)**(1.0 + CNV - ZI) -
      (HRAD/11.24)**(1.0 + CNV - ZI)))/(1.0 + CNV - ZI))              (29)

GSU = CMI*(((HRAD/11.24)**(0.244*ZI)*(HRAD/2.5)**(0.5*ZI)*            (30)
      (HRAD**(1.0 + CNV - 1.5*ZI) - (HRAD/2.5)**(1.0 + CNV - 1.5*ZI)))/
      (1.0 + CNV - 1.5*ZI))
```

in which

```
CMI = 43.2*CLI*(1.0 + CNV)*V*HRAD**(0.758*ZI - CNV)                   (31)
```

A value for CLI, the concentration of sand in the lower zone, can be obtained by setting the expression for GSL in Eq. 28 equal to the following empirical expression and solving for CLI:

```
GSL = 0.6/((TT*AC*K4/V**2)**(1.67)*  DIAM/0.00058)**(1.67))           (32)
```

where:

GSL = sand transport capacity
TT = empirical factor derived as a function of water temperature (1.10*(0.051 + 0.00009*TMPR))
AC = empirical factor derived as a function of the kinematic viscosity of water (VIS) and shear velocity based on shear stress due to sand grain roughness (USTAR)
K4 = empirical factor derived as a function of AC, slope of the RCHRES (SLOPE), and particle diameter for which 65% by weight of sediment is finer (D65).
V = mean stream velocity in ft/sec
FDIAM = median bed sediment diameter in ft

Values for factors AC and K4 are given in Figure 4.2(3).5-3. The dimensions of AC are such that GSL is expressed in tons per day per foot of width. Consequently, when CLI is evaluated and substituted back into Eqs. 28-30 the resulting units of sand transport capacity for all three zones are tons per day per foot width.

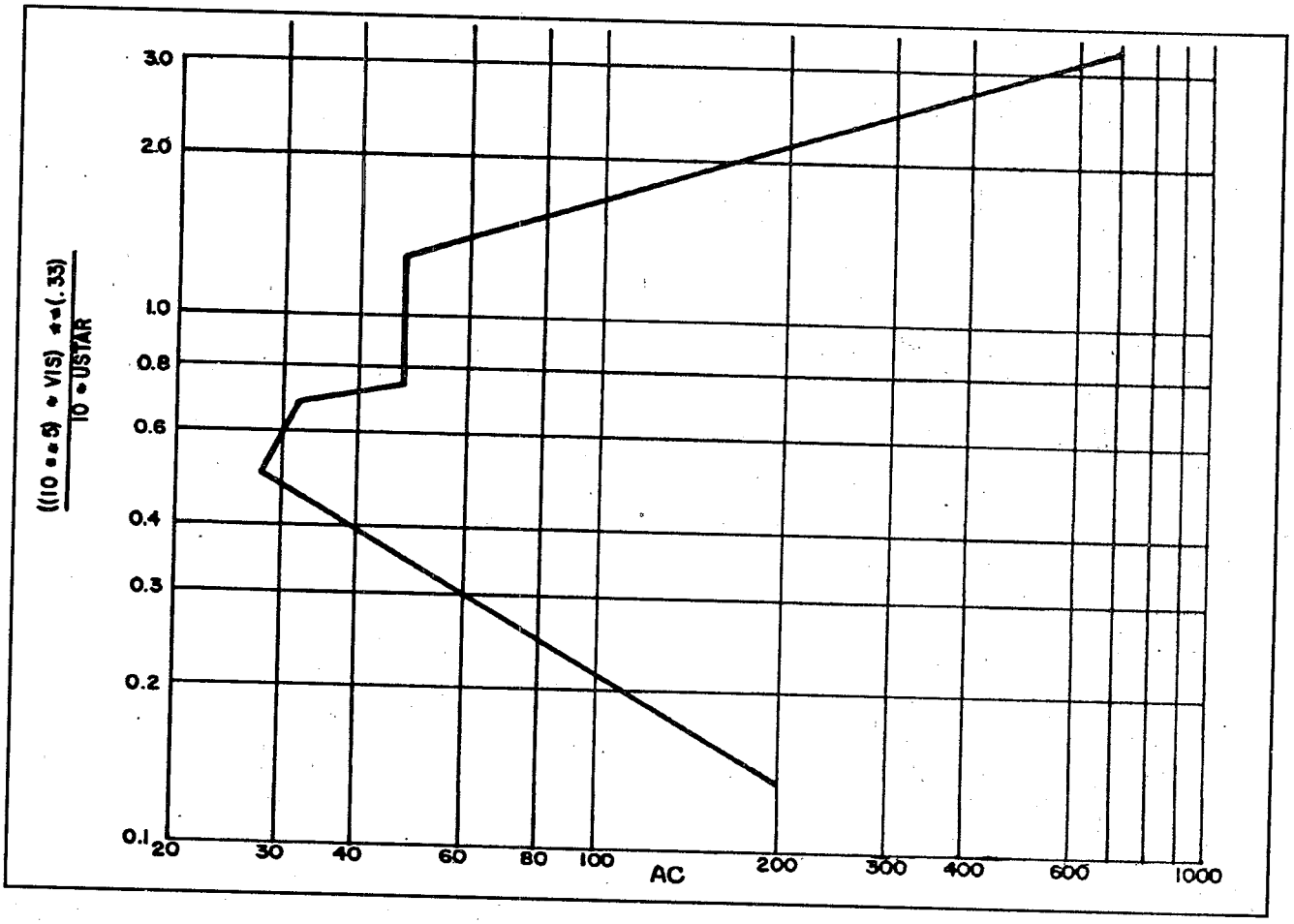

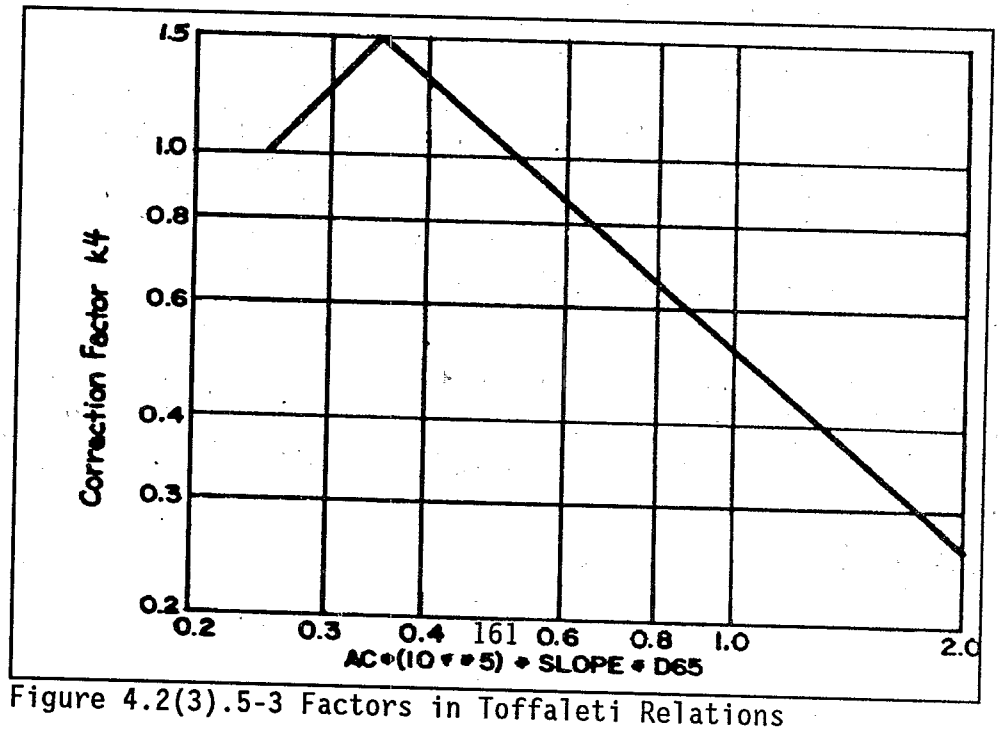

Figure 4.2(3).5-3 Factors in Toffaleti Relations

Prior to calculation of sand transport capacity for the zones, Eq. 25 is solved to be sure that the value for concentration at Y=2*FDIAM does not exceed 100 lbs/ft3. If it does, the concentration at this depth is set equal to 100 lbs/ft3 and an adjusted value of CLI is calculated and used in Eqs. 28-30. The transport capacity of the final zone, the bed zone (Figure 4.2(3).5-2), is also determined using the adjusted value of CLI and the following equation:

$$GSB = CMI*(2*FDIAM)**(1.0 + CNV - 0.758*ZI) \quad (33)$$

The total sand transport capacity (GSI) for the RCHRES is the sum of the transport capacities for the four zones:

$$GSI = GSB + GSL + GSM + GSU \quad (34)$$

4.2(3).5.2.2 Calculate Sand Transport Capacity by Using Colby's Method (subroutine COLBY)

Purpose

COLBY calculates the capacity of the RCHRES to transport sand based on the median bed sediment diameter (DB50), average stream velocity (V), hydraulic radius (HRAD), fine sediment load concentration (FSL), and water temperature (TEMPR).

Method

The solution technique used in this subroutine is based on empirical relationships developed from Figures 4.2(3).5-4 and 4.2(3).5-5. In general terms, the solution consists of three operations:

1. Obtain one value for sediment transport capacity from a matrix of values by interpolation. The dimensions of the matrix (G) are 4x8x6 and correspond to ranges of hydraulic radius, velocity, and mean diameter of bed sediment, respectively. Since Colby's curves were developed on a log-log scale, it is necessary to perform a series of three linear interpolations of logarithmic values to derive the value for sediment transport appropriate for the hydraulic parameters in the RCHRES. This value (GTUC) is not corrected for the effects of fine sediment concentration or water temperature.

2. Correct sand transport capacity value to account for water temperature in RCHRES. A multiplier is obtained from a matrix of values by interpolation. The dimensions of the matrix (T) are 7x4 and correspond to ranges of water temperature and hydraulic radius, respectively. A linear interpolation of logarithmic values is performed to derive the appropriate temperature correction factor. Generally speaking sand transport capacity, measured in tons per day per foot of stream width, decreases with increasing stream width (see Figure 4.2(3).5-5).

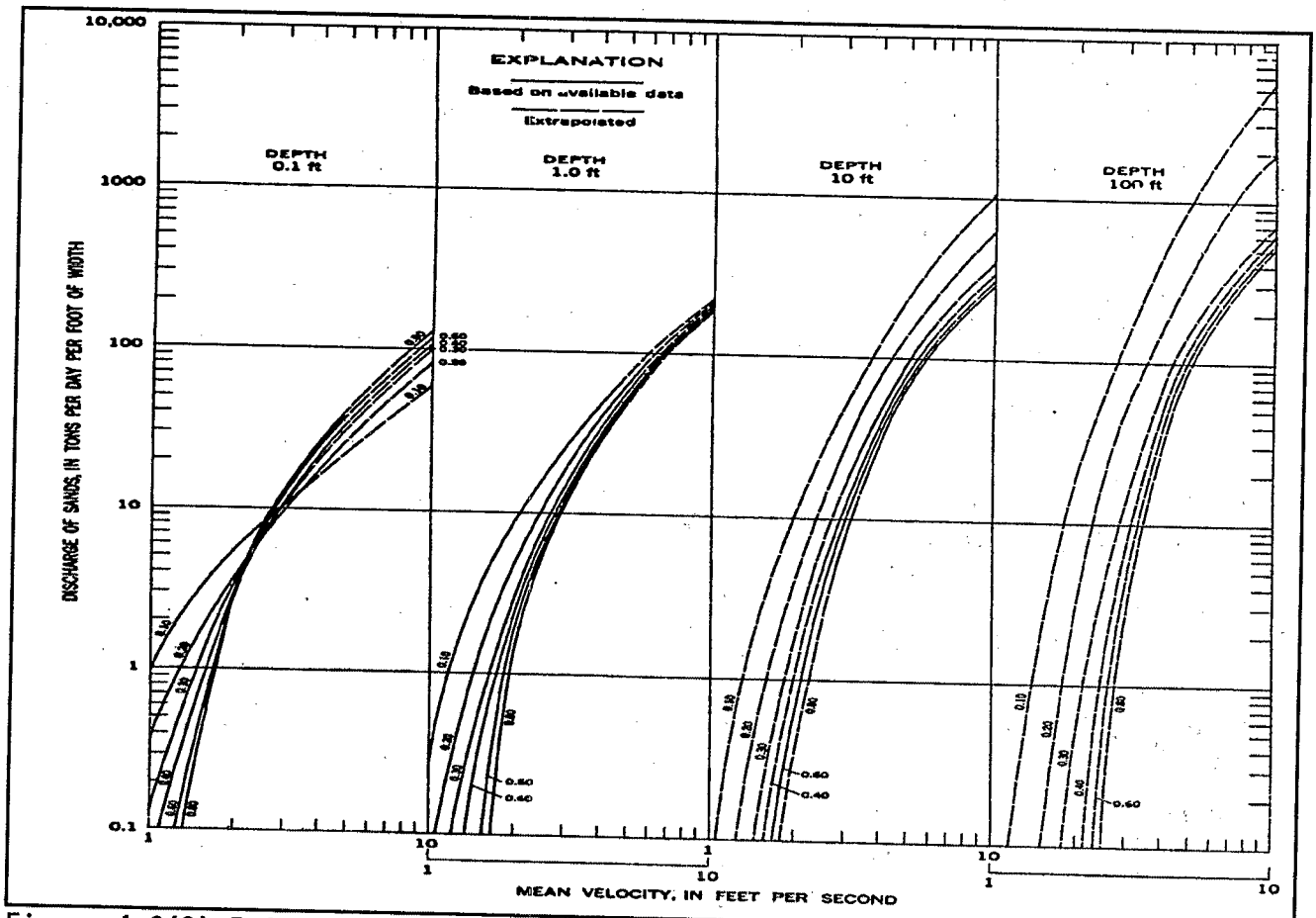

Figure 4.2(3).5-4 Colby's Relationship for Discharge of Sands in Terms of Mean Velocity for Six Median Sizes of Bed Sands, Four Depths of Flow, and Water Temperature of 60 F

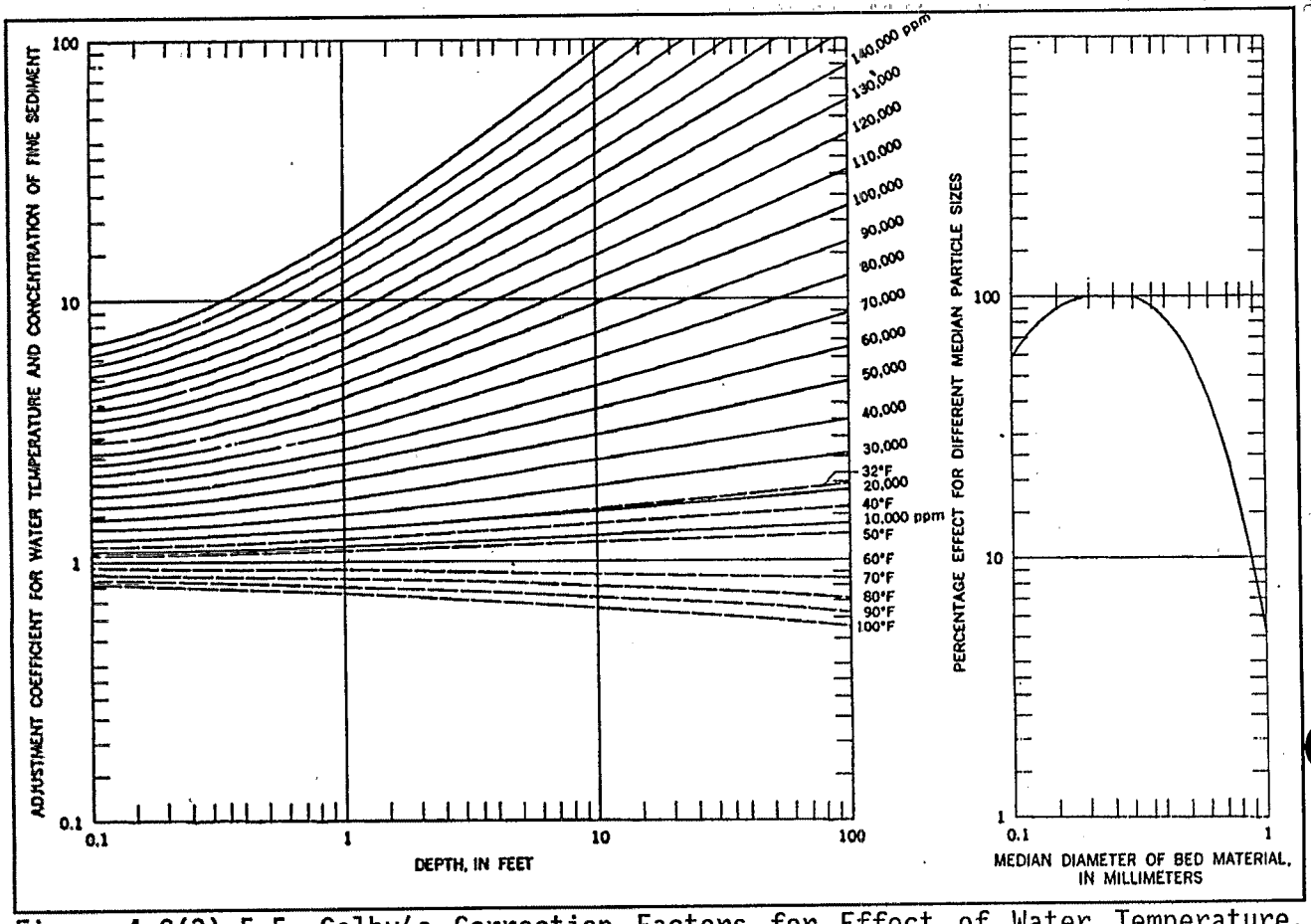

Figure 4.2(3).5-5 Colby's Correction Factors for Effect of Water Temperature, Concentration of Fine Sediment, and Sediment Size to be Applied to Uncorrected Discharge of Sand Given by Figure 4.2(3).5-4

3. Correct sand transport capacity value to account for fine sediment load in RCHRES. A multiplier is obtained from a matrix of values by interpolation. The dimensions of the matrix (F) are 5x9 and correspond to ranges of fine sediment load concentration and hydraulic radius, respectively. Again, a linear interpolation of logarithmic values is performed to derive the appropriate correction factor. Sand transport capacity increases with increasing fine sediment load and with increasing stream width (Figure 4.2(3).5-5). It should be noted, however, that the correction factor is not large for typical stream conditions. For example, the multiplier corresponding to a fine sediment load of 10,000 ppm (with hydraulic radius of 1 foot) is 1.17.

The following additional comments are important to understanding and using the COLBY subroutine in HSPF:

1. Fine sediment load is defined as the sum of suspended silt and clay.

2. If the value for median bed sediment diameter, hydraulic radius, or average velocity for the RCHRES for a given simulation interval falls outside the range of values considered in Colby's graphs, a solution for sand transport capacity cannot be obtained by the Colby method. In this case, an error message is printed which specifies which parameter is out of range, and subroutine TOFFAL is automatically called to obtain a solution using the Toffaleti method.

   Acceptable ranges of parameter values for COLBY are:

(a)	median bed sediment diameter	0.1-0.8 mm
(b)	hydraulic radius	0.1-100 ft
(c)	average velocity	1.0-10.0 ft/s

3. Both the Colby and Toffaleti formulations equate depth of flow to hydraulic radius. This approximation is best for wide rivers. Subroutines COLBY and TOFFAL were obtained and modified from Battelle Northwest Laboratories' SERATRA model (Onishi and Wise, 1979). In this model, the depth of flow values in Figures 4.2(3).5-4 and 4.2(3).5-5 are equated to hydraulic radius values, and the HSPF version of COLBY has done the same. To the best of our knowledge the accuracy of this approximation for narrow streams has not been documented.

4.2(3).6 Simulate the Behavior of a Generalized Quality Constituent (Module Section GQUAL)

Purpose

The purpose of this code is to enable the model user to simulate the behavior of a generalized constituent. The constituent which is modeled may be present in the RCHRES only in a dissolved state, or it may also be sediment-associated. If the generalized quality constituent, which will be called a "qual" throughout this discussion, is not associated with sediment, module section GQUAL only considers the following processes:

1. Advection of dissolved material

2. Decay processes. One or more of the following can be modeled:
   a. hydrolysis
   b. oxidation by free radical oxygen
   c. photolysis
   d. volatilization
   e. biodegradation
   f. generalized first-order decay

3. Production of one generalized quality constituent as a result of decay of another generalized quality constituent by any of the listed decay processes except volatilization. This capability is included to allow for situations in which the decay products of a chemical are of primary interest to the user.

The following additional processes are considered if the generalized quality constituent being modeled is sediment-associated:

4. Advection of adsorbed suspended material

5. Deposition and scour of adsorbed material

6. Decay of suspended and bed material

7. Adsorption/desorption between dissolved and sediment-associated phase.

Schematic View of Fluxes and Storage

Figure 4.2(3).6-1 illustrates the fluxes and storages modeled in section GQUAL. Note that the arrows indicating fluxes from each of the sediment fraction storages are not all labeled. For instance, although deposition and scour transfer materials between the suspended storage and bed storage of all three sediment fractions (sand, silt, clay), only the flux arrow for deposition/scour of clay is labeled. Deposition/scour flux arrows for sand and silt are left unlabeled so that the flow diagram does not become overly cluttered and incomprehensible. The same convention is used for the other fluxes contained in the flow diagram (i.e., an unlabeled flux arrow indicates that a flux of the same nature as a parallel labeled flux occurs).

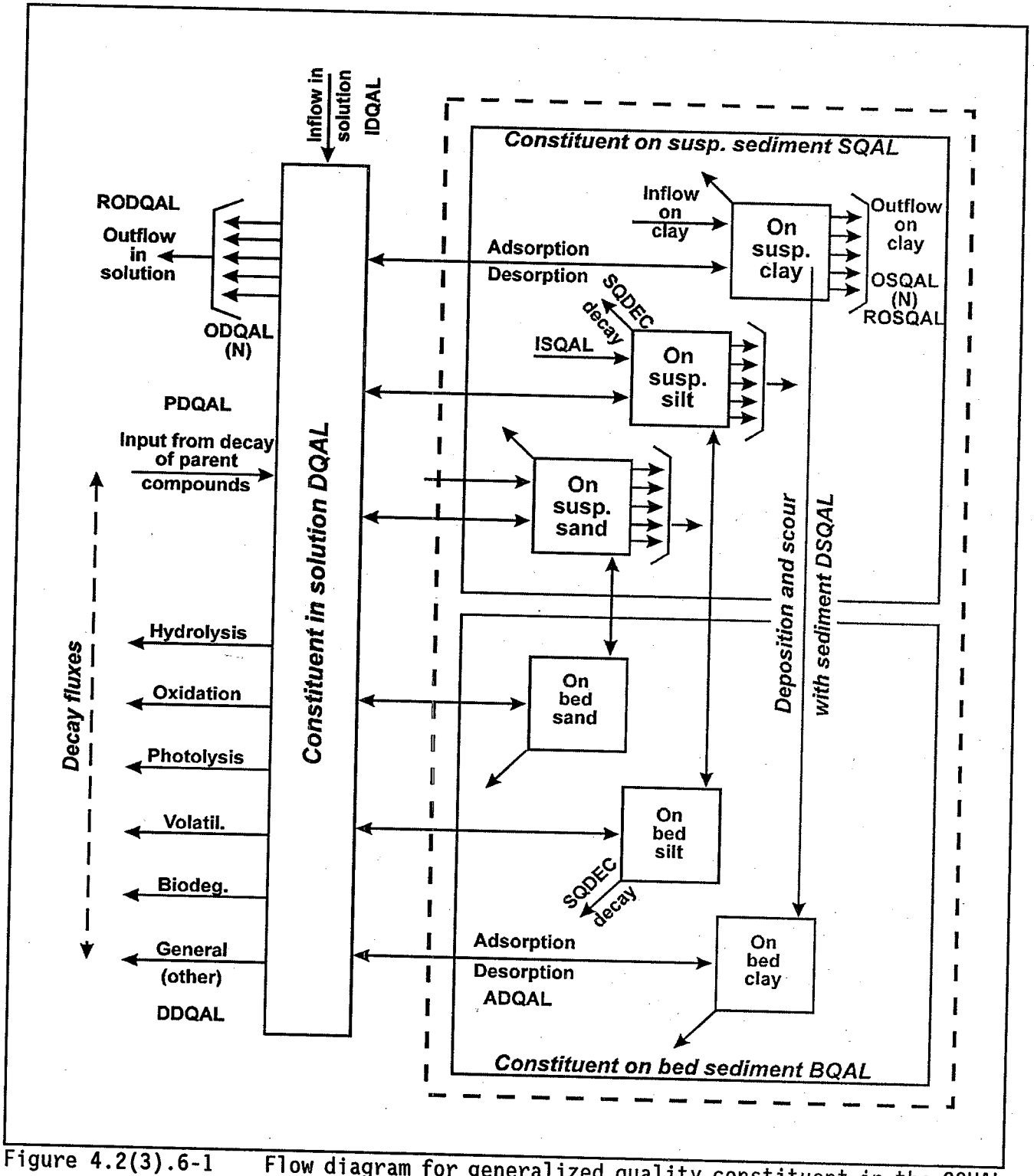

Figure 4.2(3).6-1 Flow diagram for generalized quality constituent in the GQUAL section of the RCHRES Application Module

Approach

The first portion of GQUAL evaluates the nature of the data which will be used for the GQUAL simulation. Since it is anticipated that some users of section GQUAL will be using this section independently of many of the other sections of the RCHRES application module, a variety of data types are allowed. In particular, most data required for simulation of individual decay processes can be supplied in the form of a single constant, 12 monthly constants, a time series value from the INPAD, or in cases where the data value is calculated in another active section of RCHRES, the last computed value may be used. Data types which may be obtained from any one of these sources include:

1. water temperature
2. pH (for hydrolysis)
3. free radical oxygen (for oxidation)
4. total suspended sediment (for photolysis)
5. phytoplankton (for photolysis)
6. cloud cover (for photolysis)
7. wind (for volatilization on lakes)

GQUAL utilizes six subroutines to perform the simulation of a generalized quality constituent. These six subroutines and their functions are:

1. OXREA: compute oxygen reaeration rate (used in simulation of qual volatilization)
2. ADVECT: simulate advection of dissolved material
3. DDECAY: simulate decay of dissolved material
4. ADVQAL: advect sediment-associated material (deposition and scour are also considered)
5. ADECAY: simulate decay of qual adsorbed to suspended and bed sediment
6. ADSDES: simulate exchange of materials due to adsorption and desorption

Details on the methods used by these subroutines are provided in functional descriptions 4.2(3)3.1, 4.2(3).7.1.2, and 4.2(3).6.1 through 4.2(3).6.4, respectively. GQUAL is also responsible for the calculation of increases in qual material resulting from decay of a "parent" chemical. The HSPF code is designed so that a user may specify that a "daughter" chemical is produced by any or all of the six decay processes (except volatilization) which degrade a "parent" qual. However, certain restrictions are placed on the daughter/parent relationship. Simulation of up to three generalized quality constituents is allowed. Qual #2 may be produced by decay of qual #1. Qual #3 may be produced by decay of qual #1 and/or qual #2. Other relationships are not allowed. The user should sequence quality constituents accordingly. The amount of daughter qual produced by decay of a parent by a particular decay process is computed as:

$$PDQAL(I) = DDQAL(K,J)*C(I,J,K) \quad (1)$$

where:

PDQAL(I) = amount of daughter qual I produced by decay of parent qual J through process K expressed in (concu/l)*(ft3/ivl) or (concu/l)*(m3/ivl)

DDQAL(K,J) = amount of parent material decayed by process K expressed in same units as PDQAL(I)
C(I,J,K) = amount of qual I produced per unit of qual J degraded by process K in units of concu I/concu J

After the amount of decay resulting from all active decay processes and the amount of input of qual produced by decay of parent qual(s) have been calculated, the new dissolved concentration of a qual is computed as:

$$DQAL(I) = DQAL(I) + (PDQAL(I) - DDQAL(7,I))/VOL \quad (2)$$

where:

DQAL(I) = concentration of dissolved qual I
PDQAL(I) = amount of qual I produced by decay of parent qual(s)
DDQAL(7,I) = total amount of qual I degraded by the decay processes
VOL = volume of water in the RCHRES

Additional Requirements

HSPF allows a maximum of 3 general quality constituents. The user selects the units for each constituent; thus, different constituents may have different units. For example, the user may simulate fecal and total coliforms expressed in organisms per ml and a pesticide expressed in milligrams per liter in the same simulation. In order to provide this flexibility, additional input is required. For each constituent the following information must be provided in the User's Control Input:

1. GQID: the name of the constituent (up to 20 characters long)

2. QTYID: this string (up to 8 characters) contains the units used to describe the quantity of constituent entering or leaving the the RCHRES, and the total quantity of material stored in it. Examples of possible units for QTYID are 'Morg' for millions of organisms or 'lbs' for pounds

3. CONCID: the concentration units for each decay constituent (up to 4 characters long); examples are '#' or 'mg'. It is implied that these units are "per l".

4. CONV: conversion factor from QTYID/VOL to desired concentration units: CONC = CONV*(QTY/VOL) (in English system, VOL is expressed in ft3; in metric system, VOL is expressed in m3)
For example, if:
    CONCID is mg/l,
    QTYID is kg, and
    VOL is m3,
then CONV = 1000.

4.2(3).6.1 Simulate Decay of Dissolved Material (subroutine DDECAY)

Purpose

DDECAY simulates the degradation of generalized quality constituents by chemical and/or biological means. Six processes are considered:

1. hydrolysis
2. oxidation by free radical oxygen
3. photolysis
4. volatilization
5. biodegradation
6. generalized first-order decay

Discussion

HSPF includes detailed degradation methods only for the dissolved state of the quality constituent (qual); decay of qual material in the adsorbed state is handled by a lumped first-order decay function in subroutine ADECAY (4.2(3).6.3). Formulations of the degradation processes are based on studies conducted by Smith et al. (1977, 1979), Zepp and Cline (1977), Falco et al. (1976), and Mill et al. (1980). Most formulations are similar to those included in the SERATRA model (Onishi and Wise, 1979). All degradation processes modeled in DDECAY contain a temperature correction factor.

Methods

Hydrolysis

Hydrolysis is defined as any reaction that takes place in water, without the aid of light or microorganisms, in which a compound is transformed to a different compound as a result of a reaction with water. The rate of change of dissolved qual concentration due to hydrolysis is sensitive to changes in pH and water temperature. In HSPF, the equation presented by Smith et al. (1977) is modified to include a temperature correction factor and rewritten as:

```
KHYD = (KA*10.0**(-PHVAL) + KB*10.0**(PHVAL - 14.0) + KN)*        (3)
       THHYD**TW20
```

where:

- KHYD = hydrolysis rate constant for qual adjusted for pH and water temperature conditions of RCHRES
- KA = hydrolysis rate coefficient for qual in acidic solution (pH5)
- KB = hydrolysis rate coefficient for qual in basic solution (pH9)
- KN = hydrolysis rate coefficient for qual in neutral solution (pH7)
- PHVAL = pH of water in RCHRES
- THHYD = temperature correction parameter for hydrolysis
- TW20 = TW (water temperature in degrees C) - 20.0

The hydrolysis rate coefficients (KA, KB, KN) for a particular qual are determined by standard laboratory tests (ASTM, 1980). Depending on the availability of data and the needs of the model user, pH information for the hydrolysis equation can be supplied as (1) one constant value, (2) twelve monthly values, or (3) a time series. The time series can either be an input time series or the results of pH simulation if section RQUAL is active and pH is simulated.

Oxidation by Free Radical Oxygen

Two general types of oxidation reactions can be distinguished for evaluating chemical oxidation processes in an aquatic environment (Mill et al., 1980):

1. Reaction of an excited state of a molecule with oxygen, in which the excited state is produced by direct photolysis or by interaction with a photosensitizer; this process is termed photo-oxidation.

2. Reaction of the ground state of the chemical with oxidants in solution, in which the oxidants are formed by reactions of dissolved or suspended natural materials in solution; these reactions are termed thermal oxidation, autoxidation, or simply oxidation. The ultimate driving force for oxidant formation may, however, often be photochemical reactions of the natural materials.

In HSPF, photo-oxidation is considered as one of the photo-initiated degradation processes collectively labelled as photolysis. Consequently, only thermal oxidation is considered in the following formulation. The rate of oxidation of dissolved qual is expressed as a function of free radical oxygen concentration (ROC) and water temperature:

KROX = KOX*ROC*(THOX**TW20) (4)

where:

KROX = oxidation rate constant for qual adjusted for free radical oxygen concentration and water temperature
KOX = base oxidation rate coefficient for qual
ROC = free radical oxygen concentration expressed as moles/l (M)
THOX = temperature correction parameter for oxidation
TW20 = TW (water temperature in degrees C) - 20.0

The oxidation rate coefficient (KOX) for a qual is determined from laboratory tests. Mill et al. (1980) cites two groups of oxidants which are likely to be important in natural waters: alkylperoxy radicals and singlet molecular oxygen. The overall free radical oxygen concentration can be specified by the user as a constant value, twelve monthly values, or a time series.

Photolysis

Photochemical transformation of chemicals can occur when energy in the form of light is absorbed by a molecule, placing it in an excited state from which reaction can occur. Direct photolysis of chemicals occurs when the chemical molecule itself absorbs light and undergoes reaction from its excited state.

Indirect photolysis occurs when another chemical species, called a sensitizer, absorbs light and the sensitizer transfers energy from its excited state to another chemical, which then undergoes reaction. There are many types of photochemical reactions, including oxidation, reduction, hydrolysis, substitution, and rearrangement. In practice it is possible to measure the rate constant for photochemical reaction or a reaction quantum yield without knowing the types of reactions which are occurring (Mill et al., 1980). The formulation of photolysis developed for HSPF is intended to measure the net degradation of a generalized quality constituent which results from photochemical reactions.

The basic equation for rate of loss of a qual in dilute solution in an environmental water body due to absorbance of light of wavelength lambda is given by:

KPHOL = ((PHI*INLITL)/DEP)*FSLAM*FQLAM (5)

where:

KPHOL = rate of loss of qual due to photolysis from absorption of light of wavelength lambda
PHI = reaction quantum yield for photolysis of qual expressed in moles/einstein
INLITL = incident light intensity of wavelength lambda in einsteins/cm2.day
DEP = depth of water
FSLAM = fraction of light absorbed by the system
FQLAM = fraction of absorbed light that is absorbed by qual

The solution technique outlined by Mill and implemented in HSPF uses seasonal day-averaged, 24-hour light intensity values (LLAM) for 18 wavelength intervals from 300 nm to 800 nm. In order to use these values, the relationship between the light intensity variable (INLITL) in Eq. 5 and the tabulated values for LLAM must be defined. The relationship derived by Mill for relatively clear water or shallow depths can be written as:

INLITL = LLAM/2.3*BETA (6)

where:

BETA = LLIT/DEP
LLIT = path length of light through water
DEP = depth of water

Further, the effects of cloud cover on light intensity are introduced by adding factor CLDLAM:

INLITL = (LLAM/2.3*BETA)*CLDLAM (7)

where:

CLDLAM = fraction of total light intensity of wavelength lambda which is not absorbed or scattered by clouds

CLDLAM is calculated as:

$$CLDLAM = (10.0 - CC*KCLDL)/10.0 \quad (8)$$

where:

CC = cloud cover in tenths
KCLDL = efficiency of cloud cover in intercepting light of wavelength lambda, a user supplied parameter (default value 0.0)

By substitution of Eq. 7 into Eq. 5 the general equation for the photolysis rate of a qual due to absorbance of light of wavelength lambda can be expressed as:

$$KPHOL = ((PHI*LLAM*CLDLAM)/2.3*BETA*DEP)*FSLAM*FQLAM \quad (9)$$

The general mathematical expression for the fraction of light absorbed by the water system (FSLAM) is:

$$FSLAM = 1.0 - 10**(-KLAM*LLIT) \quad (10)$$

The exponential coefficient, KLAM, in this equation has two components for laboratory conditions:

$$KLAM = ALPHL + EPSLAM*C \quad (11)$$

where:

ALPHL = base absorbance term for light of wavelength lambda for the system expressed as /cm
EPSLAM = absorbance term for light of wavelength lambda absorbed by qual expressed as l/mole.cm
C = concentration of qual expressed as moles/l

For environmental systems, the effects of light absorbance by suspended sediment and phytoplankton are introduced to the formulation, and KLAM is expanded to:

$$KLAM = ALPHL + EPSLAM*C + GAMLAM*SED + DELLAM*PHYTO \quad (12)$$

where:

GAMLAM = absorbance term for light absorbed by suspended sediment (l/mg.cm)
SED = total suspended sediment in mg/l
DELLAM = absorbance term for light absorbed by suspended phytoplankton in l/mg.cm
PHYTO = phytoplankton concentration in mg/l

Because the concentration of qual is assumed small, the fraction of total absorbance of light in the water system which results from absorbance by the qual is assumed negligible, and the term (EPSLAM*C) is dropped from Eq. 12. By substituting the modified value of KLAM into Eq. 9 , setting LLIT = BETA*DEP (from Eq. 6), and assuming that BETA = 1.2 (Mill, 1980), the final form of the expression for FSLAM is obtained:

$$FSLAM = 1.0 - 10**(-1.2*KLAM*DEP) \quad (13)$$

The remaining term of the general equation for photolysis (Eq. 9) which must be evaluated is FQLAM, the fraction of total absorbed light that is absorbed by the qual. This term is evaluated as:

```
FQLAM = (EPSLAM*C)/KLAM                                          (14)
```

Eq. 9 can be rewritten as:

```
PHOFXL = ((PHI*LLAM*CLDLAM)/2.3*BETA*DEP)*                       (15)
         (1.0 - 10**(-1.2*KLAM*DEP))*(EPSLAM*C/KLAM)
```

To obtain the rate of loss of qual due to photolysis from absorption of light of all wavelength intervals, Eq. 15 must be summed over LLAM:

```
KPHO = (PHI/(2.76*DEP))*(SUM [1 to 18] ((LLAM*                   (16)
       CLDLAM*EPSLAM/KLAM)*(1.0 - EXP(-2.76*KLAM*DEP))
```

The equation for the degradation rate due to photolysis used in HSPF is further complicated by correction factors for surface shading and water temperature. The final rearranged and expanded formulation is:

```
KPHO = (CF*DELT60/24.)*PHI*(SUM [1 to 18] ((LLAM*                (17)
       CLDLAM/2.76*KLAM*DEP)*(1.0 - EXP(-2.76*KLAM*
       DEP))*EPSLAM))*THPHO**TW20
```

where:

SUM	= summation of function in ( ) over limits in [ ]
CF	= factor accounting for surface shading
DELT60/24	= conversion from day to ivl
THPHO	= temperature correction parameter for photolysis
TW20	= TW (water temperature in degrees C) - 20.0

For simulation intervals of less than 24 hours, photolysis is assumed to occur only between 6:00 AM and 6:00 PM during approximate daylight hours. In order to obtain a solution which is reasonably consistent with the input seasonal, day-averaged, 24-hour light intensity values, the daily light intensity is assumed to be uniformly distributed over the 12 hours from 6:00 AM to 6:00 PM. Consequently, calculated photolysis rates are doubled during daylight hours and set equal to zero for non-daylight hours. It should be noted that five look-up tables for solar intensity values (LLAM) are incorporated into HSPF. Tables 4.2(3).6-1 through 4.2(3).6-5 show the values for seasonal day-averaged, 24 hour light intensity at 10, 20, 30, 40, and 50 degrees latitude. The Run Interpreter checks the input latitude for the study area and selects the appropriate table from which to extract values. Additional input required to simulate photolysis in subroutine DDECAY include:

1. Molar absorption coefficients for each of the 18 wavelengths
2. Reaction quantum yield for qual (PHI)
3. Temperature correction parameter for photolysis (THPHO)
4. 18 values for base absorbance term for water system (ALPHL)

5. 18 values for absorbance term for light absorbed by suspended sediment (GAMLAM)
6. 18 values for absorbance term for light absorbed by phytoplankton (DELLAM)
7. Cloud cover values. Either a time series or 12 monthly values may be supplied.
8. Total suspended sediment values. Either a time series or 12 monthly values may be supplied.
9. Phytoplankton values. Either a time series or 12 monthly values may be supplied.

Table 4.2(3).6-1 Solar Intensity Values for Latitude 10 N

Wavelength, Nanometers	Solar Intensity, milli-einsteins/cm2.day Spring	Summer	Fall	Winter
300	1.02E-2	4.66E-4	4.19E-4	3.20E-4
303.75	1.78E-2	3.16E-3	2.87E-3	2.39E-3
308.75	2.85E-2	9.37E-3	8.51E-3	7.26E-3
313.75	3.27E-2	1.90E-2	1.73E-3	1.51E-2
318.75	4.18E-2	2.91E-2	2.66E-2	2.38E-2
323.1	3.70E-2	2.65E-2	2.91E-2	2.36E-2
346	3.39E-1	3.29E-1	2.99E-1	2.92E-1
370	4.33E-1	4.38E-1	3.85E-1	3.44E-1
400	8.40E-1	8.37E-1	7.64E-1	6.96E-1
430	1.16	1.17	1.07	9.80E-1
460	1.47	1.47	1.36	1.23
490	1.50	1.50	1.37	1.27
536.25	2.74	2.69	2.46	2.26
587.5	2.90	2.79	2.52	2.35
637.5	2.90	2.80	2.60	2.43
687.5	2.80	2.80	2.60	2.30
756	2.70	2.70	2.50	2.40
800	3.00	2.50	2.30	2.10

Table 4.2(3).6-2 Solar Intensity Values for Latitude 20 N

Wavelength, Nanometers	Solar Intensity, milli-einsteins/cm2.day Spring	Summer	Fall	Winter
300	3.51E-4	4.44E-4	2.74E-4	1.47E-4
303.75	2.51E-3	3.15E-3	2.20E-3	1.47E-3
308.75	8.09E-3	9.61E-3	6.89E-3	5.34E-3
313.75	1.81E-2	1.97E-2	1.48E-2	1.15E-2
318.75	2.82E-2	3.02E-2	2.33E-2	1.88E-2
323.1	2.83E-2	3.03E-2	2.33E-2	1.88E-2
340	3.29E-1	3.47E-1	2.68E-1	2.21E-1
370	4.24E-1	4.47E-1	3.45E-1	2.86E-1
406	8.41E-1	8.83E-1	6.96E-1	5.97E-1
430	1.17	1.23	9.80E-1	8.40E-1
460	1.47	1.55	1.24	1.06
490	1.50	1.58	1.26	1.09
536.25	2.68	2.81	2.30	1.95
587.5	2.80	2.96	2.35	2.03
637.5	2.80	2.90	2.42	2.07
687.5	2.80	3.00	2.40	2.10
750	2.76	2.80	2.20	2.36
800	2.50	2.70	2.26	1.60

Table 4.2(3).6-3 Solar Intensity Values for Latitude 30 N

Wavelength, Nanometers	Solar Intensity, milli-einsteins/cm2.day Spring	Summer	Fall	Winter
300	2.30E-4	3.65E-4	1.35E-4	4.10E-5
303.75	2.13E-3	2.32E-3	1.44E-3	6.50E-4
308.73	7.26E-3	9.02E-3	4.84E-3	2.76E-3
313.75	1.65E-2	1.92E-2	1.16E-2	7.55E-3
318.75	2.64E-2	3.02E-2	1.89E-2	1.31E-2
323.1	2.69E-2	3.04E-2	2.30E-2	1.34E-2
340	3.20E-1	3.74E-1	2.23E-1	1.70E-1
370	4.14E-1	4.37E-1	2.84E-1	2.19E-1
400	8.27E-1	9.07E-1	6.23E-1	4.75E-1
430	1.15	1.34	8.50E-1	6.69E-1
460	1.45	1.59	1.09	8.50E-1
490	1.48	1.62	1.11	8.80E-1
536.25	2.64	2.89	2.00	1.57
587.5	2.74	3.03	2.07	1.63
637.5	2.76	3.00	2.09	1.67
687.5	2.80	3.00	2.10	1.73
750	2.70	2.90	2.10	1.63
800	2.50	2.80	1.90	1.60

Table 4.2(3).6-4 Solar Intensity Values for Latitude 40 N

Wavelength, Nanometers	Solar Intensity, milli-einsteins/cm2.day Spring	Summer	Fall	Winter
300	1.09E-4	2.49E-4	1.09E-4	5.38E-6
303.75	1.37E-3	2.32E-3	1.37E-3	1.56E-4
308.75	2.96E-3	7.93E-3	5.35E-3	1.02E-3
313.75	7.99E-3	1.81E-2	1.38E-2	3.79E-3
318.75	1.38E-2	2.91E-2	2.319E-2	7.53E-3
323.1	1.42E-2	2.97E-2	2.39E-2	8.10E-3
340	1.78E-1	3.54E-1	1.08E-1	7.52E-2
370	2.30E-1	4.58E-1	3.84E-1	1.47E-1
400	5.26E-1	9.71E-1	7.91E-1	3.38E-1
430	6.76E-1	1.28	1.11	4.80E-1
460	8.90E-1	1.43	1.39	6.10E-1
490	9.23E-1	1.63	1.42	6.20E-1
536.25	1.69	2.92	2.52	1.12
587.5	1.73	3.05	2.62	1.16
637.5	1.78	3.00	2.60	1.19
687.5	1.50	3.10	4.70	1.39
750	1.70	2.90	2.60	1.20
800	1.60	2.90	2.50	1.16

Table 4.2(3).6-5 Solar Intensity Values for Latitude 50 N

Wavelength, Nanometers	Solar Intensity, milli-einsteins/cm2.day Spring	Summer	Fall	Winter
300	3.71E-5	7.88E-6	1.52E-4	4.00E-7
303.75	7.10E-4	1.75E-3	2.25E-4	1.57E-5
308.75	3.55E-3	6.53E-3	1.29E-3	1.78E-4
313.75	7.30E-3	1.63E-2	4.39E-3	1.20E-3
318.75	1.84E-3	2.67E-2	8.64E-3	2.93E-3
323.1	1.96E-2	2.77E-2	9.20E-3	3.68E-3
340	2.66E-1	3.43E-1	1.24E-1	6.29E-2
370	3.48E-1	4.44E-1	1.66E-1	8.21E-2
400	7.24E-1	9.04E-1	3.65E-1	1.96E-1
430	1.02	1.26	5.17E-1	2.75E-1
460	1.29	1.60	6.60E-1	3.51E-1
470	1.32	1.63	6.80E-1	3.55E-1
536.25	2.34	2.90	1.22	6.30E-1
587.5	2.40	3.04	1.25	6.40E-1
637.5	2.44	3.00	1.31	6.90E-1
687.5	2.50	3.10	1.34	7.10E-1
750	2.50	2.90	1.31	7.10E-1
800	2.30	2.90	1.24	6.90E-1

Volatilization

Volatilization of a chemical that is dissolved in water is defined as the transport of the chemical from the water to the atmosphere. The concentration of the chemical in water decreases even though a transformation does not occur. Thus, volatilization is not a degradation process in the strict sense, since the chemical which leaves a water body by volatilization is not biologically or chemically degraded. Current evidence suggests that volatilization is likely to be the major aquatic fate of low molecular weight, nonpolar compounds that are not rapidly biodegraded or chemically transformed. Volatilization rates of higher molecular weight compounds can also be significant under certain conditions (Smith, 1979).

In HSPF, the volatilization rate of a qual is tied to the oxygen reaeration coefficient:

```
KVOL = KOREA*CFGAS                                          (18)
```

where:

KVOL = rate of loss of qual from water due to volatilization
KOREA = oxygen reaeration coefficient calculated by subroutine OXREA (4.2(3).7.1.2)
CFGAS = ratio of volatilization rate of qual to oxygen reaeration rate, an input parameter.

The value for input parameter CFGAS can be determined as the ratio of the molecular diameter of oxygen to the molecular diameter of the qual.

Biodegradation

Biodegradation is one of the most important processes for transformation of chemical compounds when they enter into natural environments. Many organic chemicals are used by living cells for carbon and energy sources. Microorganisms metabolize a wide variety of organic compounds, including many man-made chemicals (Chou, 1980). The rate of biodegradation of a dissolved qual is expressed as a function of the concentration of biomass which degrades the qual (BIO) and water temperature:

```
KBIO = KBMASS*BIO*(THBIO**TW20)                             (19)
```

where:

KBIO = biodegradation rate constant for qual adjusted for biomass concentration and water temperature
BIOCON = base biodegradation rate coefficient for qual
BIO = concentration of biomass that is involved in qual degradation
THBIO = temperature correction parameter for biodegradation
TW20 = TW (water temperature in degrees C) - 20.0

Biomass data may be supplied by a constant, 12 monthly values, or a time series. HSPF allows for the fact that a different population of microorganisms can be involved in the biodegradation of each different generalized quality constituent by requiring the user to specify a unique set of biomass data for each constituent which is simulated.

Generalized First-order Decay

Generalized first-order decay of the dissolved state of a qual may be simulated in addition to, or instead of, the individual decay processes outlined above. The equation used to calculate rate of decay is:

```
KGEN = KGEND*THGEN**TW20                                    (20)
```

where:

```
KGEN  = generalized first-order decay rate for a qual
        corrected for temperature
KGEND = base first-order decay rate for a qual
THGEN = temperature correction parameter for first-order decay
```

After decay rates for all of the processes which are active for a qual have been calculated, they are summed to determine a total decay rate. At this point the total loss of qual material resulting from decay is evaluated:

```
DDQALT = DQAL*(1.0 - EXP(-KTOTD))*VOL                       (21)
```

where:

```
DDQALT = loss of qual due to all forms of degradation,
         expressed in (concu/l)*(ft3/ivl) or (concu/l)*(m3/ivl)
DQAL   = concentration of dissolved qual in concu/l
KTOTD  = total decay rate of qual per interval
VOL    = volume of water in the RCHRES
```

Finally, to determine the amount of material degraded by each individual process, a linear proration is performed based on the total decay of material:

```
DDQAL(I) = (K(I)/KTOTD)*DDQALT                              (22)
```

where:

```
DDQAL(I) = loss of qual due to decay by process I, expressed
           in (concu/l)*(ft3/ivl) or (concu/l)*(m3/ivl)
K(I)     = decay rate due to process I expressed in units of /ivl
```

(subroutine ADVQAL)

Purpose

ADVQAL simulates the advective processes for the quality constituent (qual) attached to one sediment size fraction. Processes handled in this subroutine include:

1. Inflow to the RCHRES of qual attached to suspended sediment.

2. Migration of qual from suspension in the water to the bed as a result of deposition of the sediment to which the qual is adsorbed.

3. Migration of qual from the bed into suspension in the water as a result of scour of the bed sediments to which the qual is adsorbed.

4. Outflow from the RCHRES of qual attached to suspended sediment.

Method

The movement of adsorbed qual is completely dictated by the movement of the sediment to which it is attached. All fluxes of adsorbed qual are expressed as the product of the flux of a sediment fraction (sand, silt, or clay) and the concentration of qual associated with that fraction (expressed in concu per mg of sediment). Likewise, storages of adsorbed qual are expressed as the product of the sediment fraction storage and the associated concentration of qual. A simplified flow diagram of sediment and associated qual fluxes and storages is provided in Figure 4.2(3).6-2 to facilitate the following discussion. Note that ADVQAL is designed to operate on one sediment fraction and one qual each time it is called by subroutine GQUAL.

If the sediment simulation in module section SEDTRN indicates that scour of bed storage of a sediment fraction occurs, the following actions are taken in ADVQAL:

1. Bed storage of adsorbed qual is updated.

2. Flux of qual from bed to suspension (DSQAL) is set equal to the bed storage of the qual (RBQAL) if the entire bed storage of the sediment fraction is scoured.

3. If only part of the bed storage of the sediment fraction is scoured, the flux of qual from bed to suspension is calculated as:

$$DSQAL = BQAL*DEPSCR \qquad (23)$$

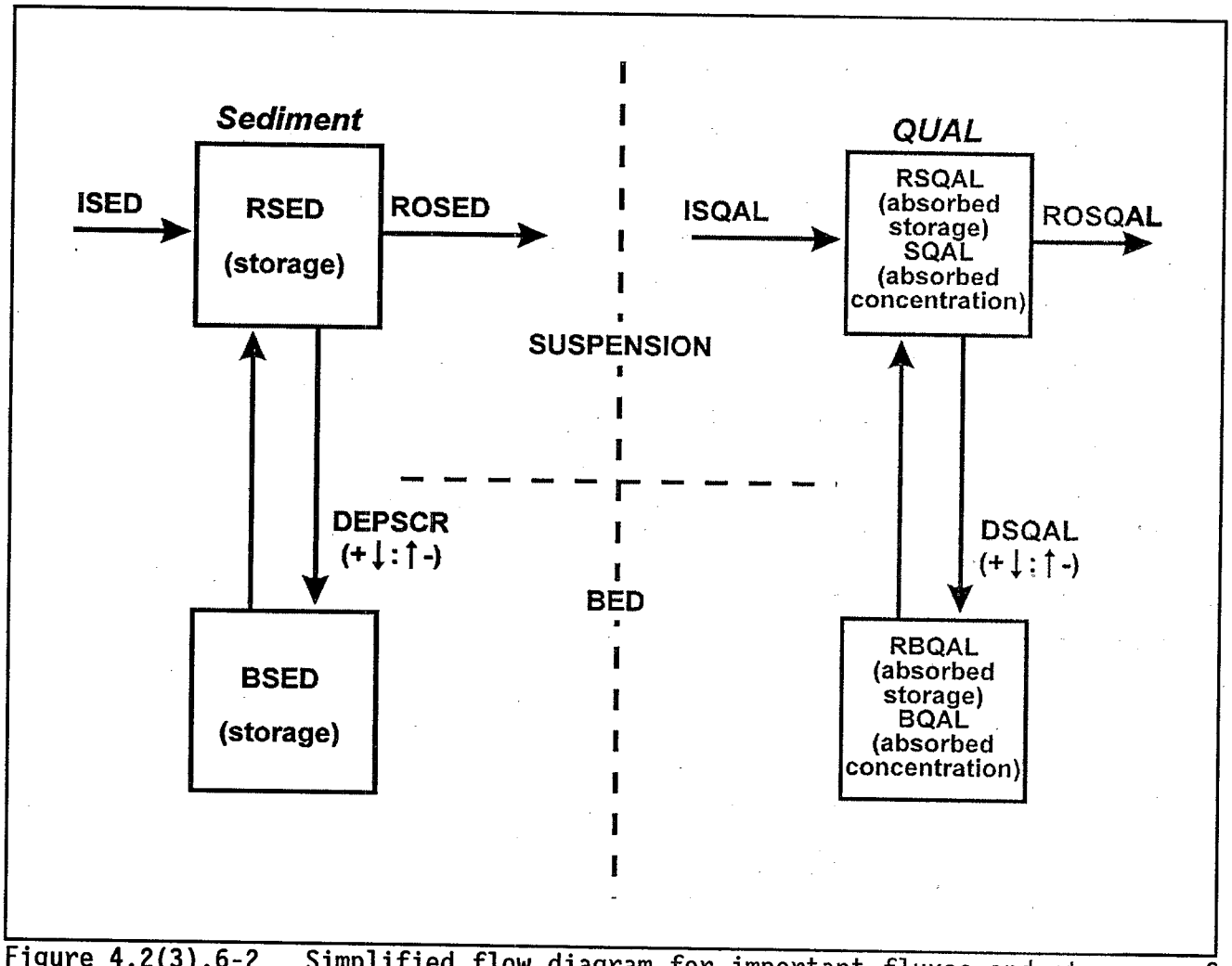

Figure 4.2(3).6-2 Simplified flow diagram for important fluxes and storages of sediment and associated qual used in subroutine ADVQAL

where:

DSQAL = amount of qual scoured from bed and added to suspension expressed in (concu/l)*(ft3/ivl) or (concu/l)*(m3/ivl)

BQAL = concentration of qual on bed sediment fraction under consideration in concu/mg sediment

DEPSCR = amount of sediment fraction which is scoured from the bed expressed in mg.ft3/l.ivl or mg.m3/l.ivl

4. Concentration of adsorbed qual in suspension is updated to account for scour:

$$SQAL = (ISQAL + RSQALS - DSQAL)/(RSED + ROSED) \quad (24)$$

where:

SQAL = concentration of adsorbed qual in suspension expressed as concu/mg suspended sediment fraction

ISQAL = inflow of qual to the RCHRES as a result of inflowing sediment fraction, expressed as (concu/l)*(ft3/ivl) or (concu/l)*(m3/ivl)

RSQALS = storage of qual on suspended sediment fraction expressed in (concu/l)*ft3 or (concu/l)*m3

RSED = amount of sediment fraction in suspension at end of interval expressed in mg.ft3/l or mg.m3/l

ROSED = amount of sediment fraction contained in outflow from the RCHRES during the interval expressed in mg.ft3/l.ivl or mg.m3/l.ivl

5. Amount of qual leaving the RCHRES as outflow is determined as:

$$ROSQAL = ROSED*SQAL \quad (25)$$

If the sediment simulation in module section SEDTRN indicates that deposition of suspended sediment occurs, ADVQAL performs the following operations:

1. Concentration of qual on total suspended sediment fraction (inflow + suspended storage) for the RCHRES is calculated:

$$SQAL = (ISQAL + RSQALS)/(RSED + DEPSCR + ROSED) \quad (26)$$

2. Amount of qual leaving the RCHRES due to outflow of sediment fraction is determined:

$$ROSQAL = ROSED*SQAL \quad (27)$$

3. Amount of qual leaving suspension due to deposition of the sediment to which it is adsorbed is found by:

$$DSQAL = DEPSCR*SQAL \quad (28)$$

4. The concentration of qual on sediment in suspension is set equal to zero if the suspended storage of sediment is zero.

5. The concentration of qual on bed sediment is set equal to zero if the storage of bed sediment at the end of the interval is zero.

6. If there is bed sediment at the end of the interval, the bed storage of qual associated with the sediment fraction is calculated as:

$$RBQAL = DSQAL + RBQALS \tag{29}$$

7. The concentration of qual on bed sediment is determined:

$$BQAL = RBQAL/BSED \tag{30}$$

where:

BSED = storage of sediment fraction (sand, silt, or clay) in the bed, expressed as mg.ft3/l or mg.m3/l

The final operation which ADVQAL performs is the computation of outflow of adsorbed qual through individual gates (when more than one exit is specified). The algorithm is:

$$OSQAL\ (I) = ROSQAL*OSED(I)/ROSED \tag{31}$$

where:

OSQAL(I) = outflow of adsorbed qual through gate I
ROSQAL = total outflow of adsorbed qual from RCHRES
OSED(I) = outflow of sediment fraction through gate I

4.2(3).6.3 Simulate Decay of Adsorbed Material (subroutine ADECAY)

Purpose

ADECAY is a generalized subroutine which calculates the amount of decay experienced by a generalized quality constituent (qual) adsorbed to inorganic sediment. This subroutine is called twice (once for decay on suspended sediment and once for decay on bed sediment) for each generalized quality constituent which is sediment-associated. (The user specifies that a qual is sediment-associated by setting QALFG(7)=1 for the qual in the User's Control Input.) HSPF assumes that the decay rate of a particular adsorbed qual is the same for all fractions of sediment (sand, silt, and clay), but may be different for suspended sediment than it is for bed sediment.

Method

Necessary information which must be supplied to the subroutine includes:

1. ADDCPM(1) - decay rate for qual on sediment being considered (suspended or bed)

2. ADDCPM(2) - temperature correction coefficient for decay

3. RSED(1-3) - the storage of each sediment fraction expressed in mg.ft3/l or mg.m3/l (for either suspended or bed sediment)

4. SQAL(1-3) - the concentration of qual associated with the 3 fractions of sediment (concu/mg)

First, the temperature-adjusted decay rate is calculated:

DK = ADDCPM(1)*ADDCPM(2)**TW20 (32)

where:
TW20 = TW (water temperature) - 20.0 in degrees C.

Next, the fraction of adsorbed qual which decays during the simulation interval (FACT) is calculated using the general form for first-order decay:

FACT = 1.0 - EXP(-DK) (33)

The concentration of qual decayed from each sediment fraction (DCONC) is determined, and the concentration of qual associated with each fraction is updated:

DCONC = SQAL(I)*FACT (34)

SQAL(I) = SQAL(I) - DCONC (35)

Finally, the mass of qual decayed from each sediment fraction is calculated:

SQDEC(I) = DCONC*RSED(I) (36)

where:
SQDEC(I) = amount of qual decayed from sediment fraction I expressed in (concu/l)*(ft3/ivl) or (concu/l)*(m3/ivl)
DCONC = concentration of qual decayed from sediment fraction expressed in concu/mg
RSED(I) = storage of sediment fraction I expressed in mg.ft3/l or mg.m3/l

4.2(3).6.4 Simulate Adsorption/Desorption of a Generalized Quality Constituent (subroutine ADSDES)

Purpose

ADSDES simulates the exchange of a generalized quality constituent (qual) between the dissolved state and adsorbed state. Kinetic equilibrium between dissolved state and six adsorption sites is modeled: suspended sand, silt, and clay, and bed sand, silt, and clay.

Method

The basic equation (Onishi and Wise, 1979) for the transfer of a chemical between the dissolved state and an adsorbed state on sediment type J is:

$$-d(RSEDJ*SQALJ)/dt + RSEDJ*KJT*(KDJ*DQAL - SQALJ) = 0 \quad (37)$$

where:

RSEDJ = total quantity of sediment type J in the RCHRES (mg.ft3/l or mg.m3/l)
SQALJ = concentration of qual on sediment type J expressed in concu/mg
DQAL = concentration of dissolved qual in concu/l
KDJ = distribution coefficient between dissolved state and sediment type J (liters/mg) (adsorbed concentration/dissolved concentration)
KJT = temperature corrected transfer rate between dissolved state and sediment type J

Thus, adsorption of a qual by sediment or desorption from sediment is assumed to occur toward an equilibrium condition with transfer rate KJT if the particulate qual concentration differs from its equilibrium value. Equation 37 is actually 6 equations (one for each sediment type J) with 7 unknowns (DQAL and 6 values of SQALJ). The necessary seventh equation is that of conservation of material. The following relation gives the total quantity of qual in the RCHRES, both before and after exchange due to adsorption/desorption:

$$SUM\ [1\ to\ 6](RSEDJ*SQALJ) + VOL*DQAL = TOT \quad (38)$$

where:

VOL = volume of water in the RCHRES

To solve numerically, Eq. 37 is expressed in finite difference form:

$$-RSEDJ*(SQALJ - SQALJO) + RSEDJ*KJT*KDJ*DQAL*DELT - RSEDJ*KJT*SQALJ*DELT = 0 \quad (39)$$

where:

SQALJ = concentration of qual on sediment type J at end of simulation interval (subsequent to adsorption/desorption)
SQALJO = concentration of qual on sediment type J at start of simulation interval
DELT = simulation time step

The product of the transfer rate for sediment type J and the simulation time step is calculated (AKJ = KJT*DELT), and the resulting value is substituted into Equations 38 and 39. Two forms of Eq. 38 are written. Eq. 40 expresses conservation of material at the beginning of the simulation interval and Eq. 41 expresses conservation of material at the end of the interval:

```
- SUM [1 to 6] ((RSEDJ*SQALJO) - VOL*DQALO) = -TOT                    (40)

- SUM [1 to 6] ((RSEDJ*SQALJ)  - VOL*DQAL ) = -TOT                    (41)
```

Eq. 39 is rewritten as:

```
RSEDJ((1.0 + AKJ)/(AKJ*KDJ))*SQALJ - RSEDJ*DQAL =                    (42)
(RSEDJ*SQALJO)/(AKJ*KDJ)
```

Equations 41 and 42 can be written in matrix form and solved for unknowns SQALJ and DQAL using standard procedures such as Gaussian elimination or the Crout reduction. The solutions are:

```
DQAL  = (TOT - SUM [1 to 6] (RSEDJ*CJ)/AJJ)/                         (43)
        (VOL + SUM [1 to 6] (RSEDJ/AJJ))

SQALJ = (CJ/AJJ) + (DQAL/AJJ)                                        (44)
```

where:

```
DQAL  = concentration of dissolved qual after adsorption/desorption
SQALJ = concentration of qual on sediment type J after
        adsorption/desorption
AJJ   = (1 + AKJ)/(AKJ*KDJ)
CJ    = (SQALJO/AKJ*KDJ)
```

By combining Eqs. 40 and 43, TOT can be eliminated, and a final solution for DQAL can be obtained:

```
DQAL = (VOL*DQALO + SUM [1 to 6] (SQALJO - CJ/AJJ)*RSEDJ))           (45)
       /(VOL + SUM [1 to 6] (RSEDJ/AJJ))
```

In subroutine ADSDES, the following variables are used to facilitate the evaluation of Eqs. 44 and 45:

```
AINVJ  = 1.0/AJJ = (AKJ*KDJ)/(1.0 + AKJ)                             (46)

CAINVJ = CJ/AJJ  = (SQALJO/(1.0 + AKJ))                              (47)
```

4.2(3).7 Simulate Constituents Involved in Biochemical Transformations (Section RQUAL of Module RCHRES)

RQUAL is the parent subroutine to the four subroutine groups which simulate constituents involved in biochemical transformations. Within module section RQUAL the following constituents may be simulated:

dissolved oxygen
biochemical oxygen demand
ammonia
nitrite
nitrate
orthophosphorus
phytoplankton
benthic algae
zooplankton
dead refractory organic nitrogen
dead refractory organic phosphorus
dead refractory organic carbon
total inorganic carbon
pH
carbon dioxide

Four additional quantities are estimated from simulation of these constituents. These quantities are total organic nitrogen, total organic phosphorus, total organic carbon, and potential biochemical oxygen demand. The definition of these quantities is determined by their method of calculation:

$$TORN = ORN + CVBN*(ZOO + PHYTO + BOD/CVBO) \quad (1)$$
$$TORP = ORP + CVBP*(ZOO + PHYTO + BOD/CVBO) \quad (2)$$
$$TORC = ORC + CVBC*(ZOO + PHYTO + BOD/CVBO) \quad (3)$$
$$POTBOD = BOD + CVNRBO*(ZOO + PHYTO) \quad (4)$$

where:

TORN = total organic nitrogen in mg N/l
TORP = total organic phosphorus in mg P/l
TORC = total organic carbon in mg C/l
POTBOD = potential BOD in mg O/l
ORN = dead refractory organic nitrogen in mg N/l
ORP = dead refractory organic phosphorus in mg P/l
ORC = dead refractory organic carbon in mg C/l
BOD = biochemical oxygen demand from dead nonrefractory organic materials in mg O/l
CVBN = conversion from mg biomass to mg nitrogen
CVBP = conversion from mg biomass to mg phosphorus
CVBC = conversion from mg biomass to mg carbon
CVNRBO = conversion from mg biomass to mg biochemical oxygen demand (with allowance for non-refractory fraction)
CVBO = conversion from mg biomass to mg oxygen
ZOO = zooplankton in mg biomass/l
PHYTO = phytoplankton in mg biomass/l

Subroutine RQUAL performs two tasks. First, RQUAL is responsible for calling the four subroutine groups which simulate the constituents listed above. These four groups and their functions are:

1. OXRX: simulate primary dissolved oxygen and biochemical oxygen demand balances
2. NUTRX: determine inorganic nitrogen and phosphorus balances
3. PLANK: simulate plankton populations and associated reactions
4. PHCARB: simulate pH and inorganic carbon species

The four groups are listed in their order of execution, and the execution of a group is dependent upon the execution of the groups listed above it. For example, subroutine group PHCARB cannot be activated unless OXRX, NUTRX, and PLANK are active. On the other hand, the reactions in OXRX can be performed without the reactions contained in the other three subroutine groups.

The other function of RQUAL is to determine the values for variables which are used jointly by the four subroutine groups. The following variables are evaluated:

1. AVVELE: the average velocity of water in the RCHRES in ft/s
2. AVDEPE: the average depth of water in the RCHRES in ft
3. DEPCOR: conversion factor from square meters to liters (used for changing areal quantities from the benthal surface to equivalent volumetric values based on the depth of water in the RCHRES)
4. SCRFAC: scouring factor to be used for calculation of benthal release rates of inorganic nitrogen, orthophosphorus, carbon dioxide, and biochemical oxygen demand

SCRFAC has one of two values depending on the average velocity of the water in the RCHRES. AVVELE is compared to the value of parameter SCRVEL, the user specified velocity at and above which scouring occurs. If AVVELE is less than the value of parameter SCRVEL, then SCRFAC is set equal to 1.0, and there is no increase of benthal release rates due to scouring. If AVVELE is greater than SCRVEL, SCRFAC is set equal to the value of parameter SCRMUL, which is a constant multiplication factor applied directly to the release rates to account for scouring by rapidly moving water.

4.2(3).7.1 Simulate Primary DO and BOD Balances (Subroutine Group OXRX of Module RCHRES)

Purpose

The purpose of this code is to simulate the primary processes which determine the dissolved oxygen concentration in a reach or mixed reservoir. Dissolved oxygen concentration is generally viewed as an indicator of the overall well-being of streams or lakes and their associated ecological systems. In relatively unpolluted waters, sources and sinks of oxygen are in approximate balance, and the concentration remains close to saturation. By contrast, in a stream receiving untreated waste waters, the natural balance is upset, bacteria predominate, and a significant depression of dissolved oxygen results (O'Connor, 1970).

Schematic View of Fluxes and Storages

Figures 4.2(3).7.1-1 and 4.2(3).7.1-2 illustrate the fluxes and storages modeled in this subroutine group. In order to account for temporal variations in oxygen balance, state variables for both dissolved oxygen and biochemical oxygen demand must be maintained. The state variable DOX represents the oxygen dissolved in water and immediately available to satisfy the oxygen requirements of the system. The BOD state variable represents the total quantity of oxygen required to satisfy the first-stage (carbonaceous) biochemical oxygen demand of dead nonrefractory organic materials entrained in the water.

Subroutine OXRX considers the following processes in determining oxygen balance:

1. longitudinal advection of DOX and BOD
2. sinking of BOD material
3. benthal oxygen demand
4. benthal release of BOD material
5. reaeration
6. oxygen depletion due to decay of BOD materials

Additional sources and sinks of DOX and BOD are simulated in other sections of the RCHRES module. If module section NUTRX (Section 4.2(3).7.2) is active, the effects of nitrification on dissolved oxygen and denitrification on BOD balance can be considered. If module section PLANK (Section 4.2(3).7.3) is active, the dissolved oxygen balance can be adjusted to account for photosynthetic and respiratory activity by phytoplankton and/or benthic algae and respiration by zooplankton. Adjustments to the BOD state variable in section PLANK include increments due to death of plankton and nonrefractory organic excretion by zooplankton.

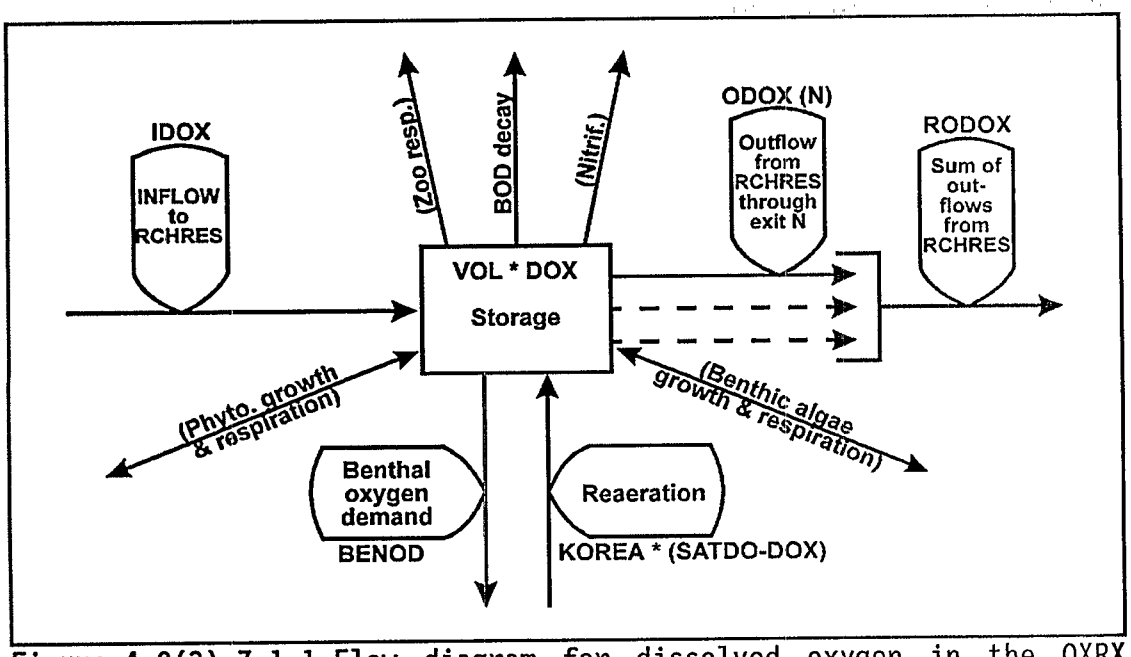

Figure 4.2(3).7.1-1 Flow diagram for dissolved oxygen in the OXRX subroutine group of the RCHRES Application Module

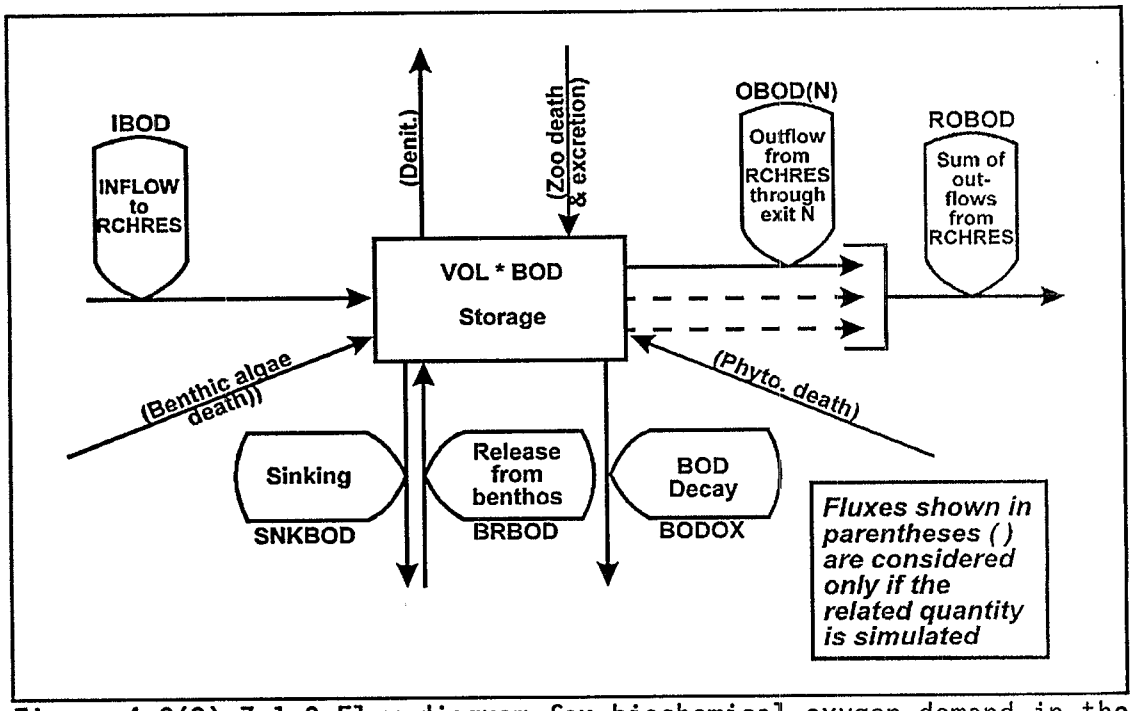

Figure 4.2(3).7.1-2 Flow diagram for biochemical oxygen demand in the OXRX subroutine group of the RCHRES Application Module

Subroutine OXRX uses five subroutines to simulate dissolved oxygen and biochemical oxygen demand. Advection of DOX and BOD is performed by ADVECT (subroutine 4.2(3).3.1). Sinking of BOD material is carried out by SINK (subroutine 4.2(3).01). OXBEN calculates benthal oxygen demand and benthal release of BOD materials. The oxygen reaeration coefficient is determined by utilizing OXREA, and BOD decay calculations are performed in BODDEC.

Since subroutine OXREA may also be called by module section GQUAL to obtain the oxygen reaeration coefficient (KOREA) for calculation of volatilization rates for generalized quality constituents, the change in dissolved oxygen concentration in water due to reaeration is calculated in OXRX rather than OXREA. The equation for reaeration is:

$$DOX = DOXS + KOREA*(SATDO - DOXS) \tag{1}$$

where:

DOX = dissolved oxygen concentration after reaeration (mg/L)
DOXS = dissolved oxygen concentration at start of interval (mg/L)
KOREA = reaeration coefficient calculated in OXREA
SATDO = saturated concentration of dissolved oxygen (mg/L)

The saturation concentration of dissolved oxygen is computed at prevalent atmospheric conditions by the equation:

$$SATDO = (14.652 + TW*(-.41022 + TW*(.007991 - .7777E-4*TW)))*CFPRES \tag{2}$$

where:

SATDO = saturated conc of dissolved oxygen (mg/L)
TW = water temperature (degrees C)
CFPRES = ratio of site pressure to sea level pressure (CFPRES is calculated by the Run Interpreter dependent upon mean elevation of RCHRES)

4.2(3).7.1.1 Simulate Benthal Oxygen Demand and Benthal Release of BOD (subroutine OXBEN)

Purpose

OXBEN accounts for two possible demands exerted on available oxygen by the benthos. These two demands are categorized as benthal oxygen demand and benthal release of BOD materials. Benthal oxygen demand results from materials in the bottom muds which require oxygen for stabilization. This process results in a direct loss of oxygen from the RCHRES. The second demand on oxygen caused by the release and suspension of BOD materials is a less direct form of oxygen demand. This process increases the pool of BOD present in the RCHRES and exerts a demand on the dissolved oxygen concentration at a rate determined by the BOD decomposition kinetics.

Benthal Oxygen Demand

The user approximates the oxygen demand of the bottom muds at 20 degrees Celsius by assigning a value to BENOD for each RCHRES. The effects of temperature and dissolved oxygen concentration on realized benthal demand are determined by the following equation:

```
BENOX = BENOD*(TCBEN**TW20)*(1.0 - Exp(-EXPOD*DOX))                    (3)
```

where:

- BENOX = amount of oxygen demand exerted by benthal muds (mg/m2/interval)
- BENOD = reach dependent benthal oxygen demand at 20 degrees C (mg/m2/interval)
- TCBEN = temperature correction factor for benthal oxygen demand
- TW20 = water temperature - 20.0 (deg C)
- EXPOD = exponential factor to benthal oxygen demand function (default value = 1.22)
- DOX = dissolved oxygen concentration (mg/L)

The first portion of the above equation adjusts the demand at 20 degrees Celsius to a demand at any temperature. The second portion of the equation indicates that low concentrations of dissolved oxygen suppress realized oxygen demand. For example, 91 percent of BENOD may be realized at a dissolved oxygen concentration of 2 mg/L, 70 percent at 1 mg/L, and none if the waters are anoxic.

After the value of BENOX has been calculated, the dissolved oxygen state variable is updated:

```
DOX = DOX - BENOX*DEPCOR                                               (4)
```

where:

- DEPCOR = factor which converts from mg/m2 to mg/L, based on the average depth of water in the RCHRES during the simulation interval (DEPCOR is calculated in subroutine RQUAL 4.2(3).7)

Benthal Release of BOD

Bottom releases of BOD are a function of scouring potential and dissolved oxygen concentration. The equation used to calculate BOD release is:

$$RELBOD = (BRBOD(1) + BRBOD(2)*Exp(-EXPREL*DOX))*SCRFAC \quad (5)$$

where:

- RELBOD = BOD released by bottom muds (mg/m2 per interval)
- BRBOD(1) = base release rate of BOD materials (aerobic conditions) (mg/m2/interval)
- BRBOD(2) = increment to bottom release rate due to decreasing dissolved oxygen concentration
- EXPREL = exponential factor to BOD benthal release function (default value = 2.82)
- DOX = dissolved oxygen concentration (mg/L)
- SCRFAC = scouring factor dependent on average velocity of water (SCRFAC is calculated in subroutine RQUAL 4.2(3).7)

The above equation accounts for the fact that benthal releases are minimal during conditions of low velocity and ample dissolved oxygen. Under these conditions a thin layer of hardened, oxidized material typically retards further release of materials from the benthos. However, anaerobic conditions or increased velocity of overlying water disrupts this layer and release rates of BOD and other materials are increased. Solution of Equation 3 indicates that 6 percent of the incremental release rate (BRBOD(2)) occurs when 1 mg/L of dissolved oxygen is present, 75 percent occurs when 0.1 mg/L is present, and the entire increment occurs under anoxic conditions.

4.2(3).7.1.2 Calculate Oxygen Reaeration Coefficient (subroutine OXREA)

Purpose

Various methods have been used to calculate atmospheric reaeration coefficients, and experience has shown that the most effective method of calculation in any given situation depends upon the prevalent hydraulic characteristics of the system (Covar, 1976). Based upon user instructions, subroutine OXREA calculates oxygen reaeration by using one of four built-in solution techniques.

Approach

The general equation for reaeration is:

$$DOX = DOXS + KOREA*(SATDO - DOXS) \quad (6)$$

where:

- DOX = dissolved oxygen concentration after reaeration (mg/L)
- KOREA = reaeration coefficient (greater than zero and less than one)
- SATDO = oxygen saturation level for given water temperature (mg/L)
- DOXS = dissolved oxygen concentration at start of interval (mg/L)

Lake Reaeration

In a lake or reservoir, calculation of reaeration is dependent upon surface area, volume, and windspeed. The windspeed factor is determined using the following empirical relationship:

$$WINDF = WINDSP*(-.46 + .136*WINDSP) \quad (7)$$

where:
- WINDF = windspeed factor in lake reaeration calculation
- WINDSP = windspeed expressed (m/sec)

For low windspeeds, less than 6.0 m/s, WINDF is set to 2.0. The reaeration coefficient for lakes is calculated as:

$$KOREA = (.032808*WINDF*CFOREA/AVDEPE)*DELT60 \quad (8)$$

where:
- CFOREA = correction factor to reaeration coefficient for lakes; for lakes with poor circulation characteristics, CFOREA may be less than 1.0, and lakes with exceptional circulation characteristics may justify a value greater than 1.0 for CFOREA
- AVDEPE = average depth of water in RCHRES during interval (ft)
- DELT60 = conversion from hourly time interval to simulation interval

Stream Reaeration

One of three approaches to calculating stream reaeration may be used:

1. Energy dissipation method (Tsivoglou-Wallace, 1972). Oxygen reaeration is calculated based upon energy dissipation principles:

$$KOREA = REAKT*(DELTHE/FLOTIM)*(TCGINV**(TW - 20.))*DELTS \quad (9)$$

where:
- REAKT = escape coefficient with a typical value between .054/ft and .110/ft.
- DELTHE = drop in energy line along length of RCHRES (ft)
- FLOTIM = time of flow through RCHRES (seconds)
- TCGINV = temperature correction coefficient for gas invasion rate with a default value of 1.047
- DELTS = conversion factor from units of per second to units of per interval

DELTHE, the drop in elevation over the length of the RCHRES, is supplied by the user. REAKT, the escape coefficient, referred to in Tsivoglou's work, is also supplied by the user. The value for FLOTIM is calculated by dividing the length of the RCHRES by the average velocity for the simulation interval. Tsivoglou's method of calculation is activated by setting the reaeration method flag (REAMFG) equal to 1.

2. Covar's method of determining reaeration (Covar, 1976). Reaeration is calculated as a power function of hydraulic depth and velocity. The generalized equation used is:

```
KOREA = REAK*(AVVELE**EXPREV)*(AVDEPE**EXPRED)
        *(TCGINV**(TW - 20.))*DELT60                    (10)
```

where:

KOREA = reaeration coefficient (per interval)
REAK = empirical constant for reaeration equation, expressed in units of per hour
AVVELE = average velocity of water in ft/s
EXPREV = exponent to velocity function
AVDEPE = average water depth in ft
EXPRED = exponent to depth function
TCGINV = temperature correction coefficient for reaeration defaulted to 1.047
DELT60 = conversion factor from units of per hour to units of per interval

Depending on current depth and velocity, one of three sets of values for REAK, EXPREV, and EXPRED is used. Each set corresponds to an empirical formula which has proven accurate for a particular set of hydraulic conditions. The three formulas and their associated hydraulic conditions and coefficients are:

1. Owen's formula (1964). This formula is used for depths of less than 2 ft. For this formula, REAK = .906, EXPREV = 0.67, and EXPRED = -1.85.

2. Churchill's formula (1962). This formula is used for high velocity situations in depths of greater than 2 ft. For this formula, REAK = .484, EXPREV = .969, and EXPRED = -1.673.

3. O'Connor-Dobbins formula (1958). This formula is used for lower velocity situations in depths of greater than 2 ft. The coefficient values are: REAK = .538, EXPREV = 0.5, and EXPRED = -1.5.

This method of calculation of reaeration is activated by setting the reaeration method flag (REAMFG) equal to 2.

3. The user may select his own power function of hydraulic depth and velocity for use under all conditions of depth and velocity. In this case, he supplies values for REAK, EXPREV, and EXPRED. This option is selected by setting the reaeration method flag (REAMFG) to 3.

Reaeration may be modeled as a constant process for any given temperature. In this case, the user must supply a value for REAK, and a value of zero for both EXPREV and EXPRED. Note that subroutine OXREA requires input values for REAK, EXPREV, and EXPRED only if REAMFG is 3.

4.2(3).7.1.3 Calculate BOD Decay (subroutine BODDEC)

Purpose

Subroutine BODDEC adjusts the dissolved oxygen concentration of the water to account for the oxygen consumed by microorganisms as they break down complex materials to simpler and more stable products. Only carbonaceous BOD is considered in this subroutine. The BOD decay process is assumed to follow first order kinetics and is represented by:

```
BODOX = (KBOD20*(TCBOD**(TW - 20.)))*BOD                    (11)
```

where:

- BODOX = quantity of oxygen required to satisfy BOD decay in mg/L per interval
- KBOD20 = BOD decay rate at 20 degrees C per interval
- TCBOD = temperature correction coefficient, defaulted to 1.075
- TW = water temperature in degrees C
- BOD = BOD concentration expressed in mg/L

If there is not sufficient dissolved oxygen available to satisfy the entire demand exerted by BOD decay, only the fraction which can be satisfied is subtracted from the BOD state variable, and the DOX variable is set to zero.

4.2(3).7.2 Simulate Primary Inorganic Nitrogen and Phosphorus Balances (Subroutine Group NUTRX of Module RCHRES)

Purpose

This code simulates the primary processes which determine the balance of inorganic nitrogen and phosphorus in natural waters. When modeling the water quality of an aquatic system, consideration of both nitrogen and phosphorus is essential. Nitrogen, in its various forms, can deplete dissolved oxygen levels in receiving waters, stimulate aquatic growth, exhibit toxicity toward aquatic life, or present a public health hazard (EPA, 1975). Phosphorus is vital in the operation of energy transfer systems in biota, and in many cases is the growth limiting factor for algal communities. Consequently, it is necessary to model phosphorus in any study concerned with eutrophication processes.

Schematic View of Fluxes and Storages

Figures 4.2(3).7.2-1 and 4.2(3).7.2-2 illustrate the fluxes and storages of four constituents which are introduced into the RCHRES modeling system in subroutine group NUTRX. In addition to these constituents, the state variables for dissolved oxygen and BOD are also updated. If subroutine group NUTRX is active (NUTFG = 1), nitrate will automatically be simulated; the user must specify whether or not nitrite, total ammonia (designated TAM), and/or orthophosphorus are to be simulated in addition to nitrate by assigning appropriate values to NO2FG, TAMFG, and PO4FG in the User's Control Input. In addition, if ammonia or orthophosphorus is simulated, the user may specify whether to simulate the adsorbed (particulate) forms of ammonia and orthophosphorus. If either adsorbed nutrient is simulated, Section SEDTRN must be active to provide the inorganic sediment (sand, silt, and clay) concentrations and fluxes. If all possible constituents are simulated, subroutine NUTRX considers the following processes:

1. longitudinal advection of dissolved NO3, NO2, TAM, and PO4
2. benthal release of inorganic nitrogen (TAM) and PO4 (if BENRFG = 1)
3. ammonia ionization (NH_3/NH_4^+ equilibrium)
4. ammonia vaporization (if AMVFG = 1)
5. nitrification of NO3 and NO2
6. denitrification (if DENFG = 1)
7. ammonification due to degradation of BOD materials
8. adsorption/desorption of TAM and PO4 to inorganic sediment in the water column (if ADNHFG = 1 or ADPOFG = 1)
9. deposition/scour and longitudinal advection of adsorbed TAM and PO4 (if ADNHFG = 1 or ADPOFG = 1)

Additional sources and sinks of NO3, TAM, and PO4 are simulated in the PLANK section (4.2(3).7.3) of this module. If section PLANK is active, the state variables for these three constituents can be adjusted to account for nutrient uptake by phytoplankton and/or benthic algae, and for respiration and inorganic excretion by zooplankton.

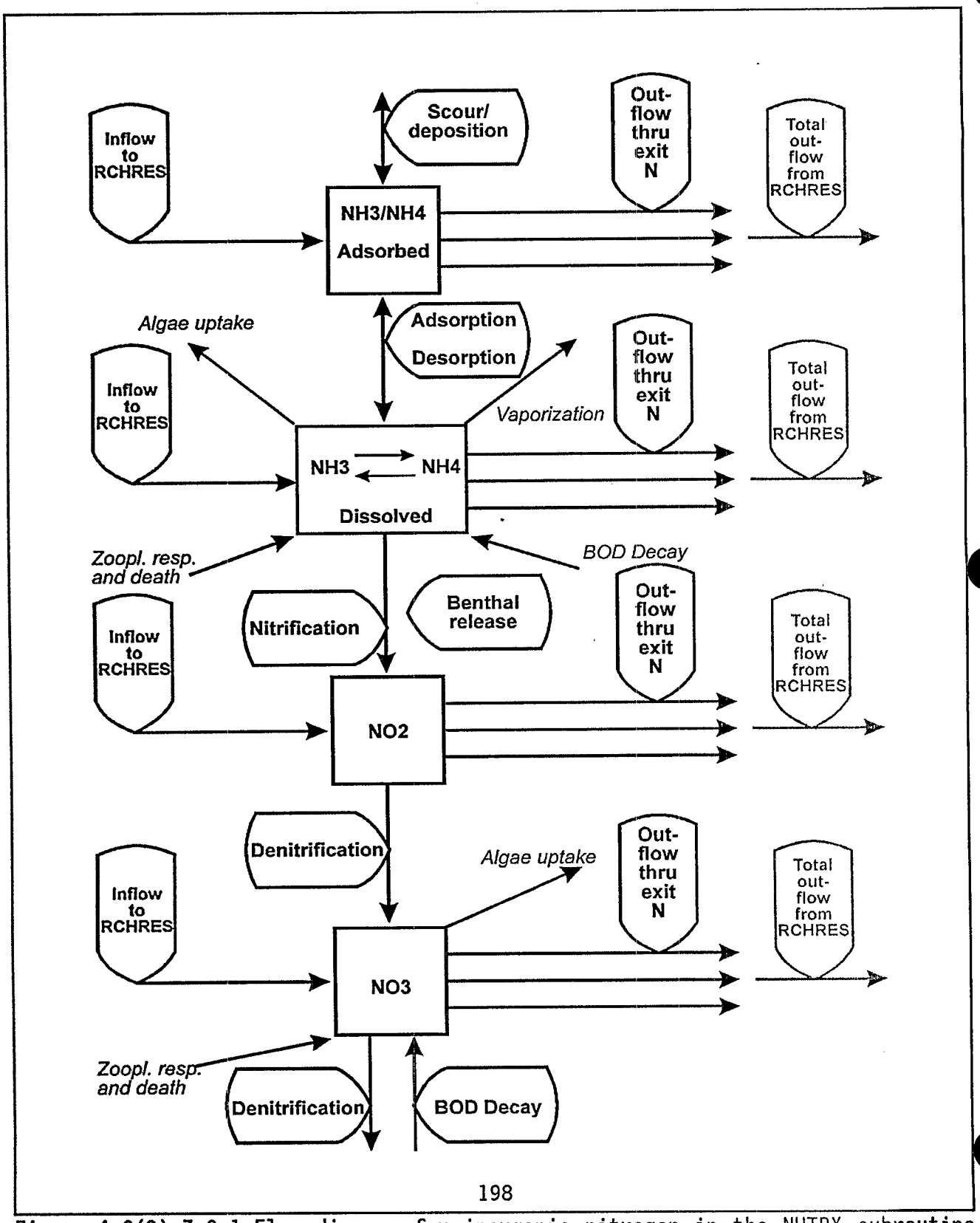

Figure 4.2(3).7.2-1 Flow diagram for inorganic nitrogen in the NUTRX subroutine group of the RCHRES Application Module

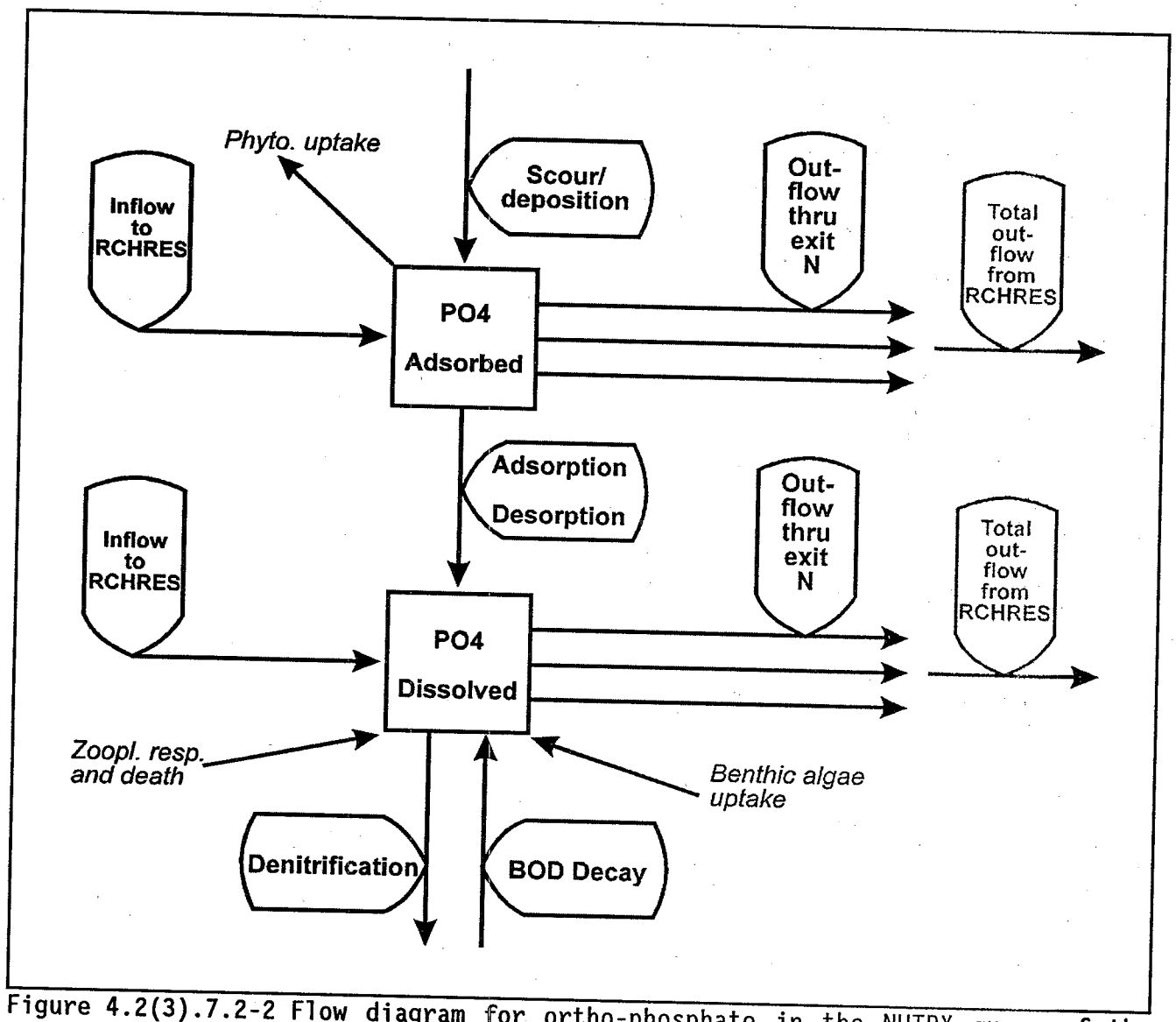

Figure 4.2(3).7.2-2 Flow diagram for ortho-phosphate in the NUTRX group of the RCHRES Application Module

Subroutine NUTRX utilizes nine principal subroutines to simulate inorganic nitrogen and phosphorus. Advection of dissolved NO3, NO2, TAM, and PO4 is performed by ADVECT. BENTH determines the amount of inorganic nitrogen and phosphorus which is released to the overlying waters from the benthos. The nitrification and denitrification processes are simulated by NITRIF and DENIT, respectively. Adsorption/desorption of NH4 and PO4 is computed by ADDSNU, and the advection and deposition/scour of the adsorbed forms are simulated in ADVNUT. The ammonia ionization and volatilization calculations are performed in AMMION and NH3VOL, respectively. Finally, the production of inorganic nitrogen and phosphorus resulting from decay of BOD materials is simulated by DECBAL.

4.2(3).7.2.1 Simulate Benthal Release of Constituents (subroutine BENTH)

Purpose

This subroutine checks to see whether present water conditions are aerobic or anaerobic, calculates benthal release for a constituent based on this check, and updates the concentration of the constituent.

Approach

The equation used to calculate release is:

$$RELEAS = BRCON(I)*SCRFAC*DEPCOR \quad (1)$$

where:

- RELEAS = amount of constituent released (mg/L per interval)
- BRCON(I) = benthal release rate (BRTAM or BRPO4) for constituent (mg/m2 per interval)
- SCRFAC = scouring factor, dependent on average velocity of the water (SCRFAC is calculated in subroutine RQUAL)
- DEPCOR = conversion factor from mg/m2 to mg/L (computed in subr. RQUAL)

The dissolved oxygen concentration below which anaerobic conditions are considered to exist is determined by the input parameter ANAER. Two release rates are required for each of the constituents: one for aerobic conditions and one for anaerobic conditions. Typically, the aerobic release rate is less than the anaerobic rate, because a layer of oxidized materials forms on the benthal surface during aerobic periods, and this layer retards the release rate of additional benthal materials. BRCON(1) is the aerobic release rate and BRCON(2) is the anaerobic rate. The choice of which release rate is used is determined by comparing the current value of DOX to ANAER.

If ammonia is simulated, the inorganic nitrogen release from the benthos is assumed to be in the form of ammonia, and the TAM state variable is updated. If ammonia is not simulated, benthal release of inorganic nitrogen is assumed to not occur. If orthophosphate is simulated, an additional call is made to BENTH to account for release of PO4.

Simulation of benthal release processes is activated by assigning a value of one to BENRFG in the User's Control Input.

4.2(3).7.2.2 Simulate Nitrification (subroutine NITRIF)

Purpose

NITRIF simulates the oxidation of ammonium and nitrite by chemoautotrophic bacteria. This oxidation provides energy for bacteria much the same way that sunlight provides energy for photosynthetic algae. The Nitrosomonas genera are responsible for conversion of ammonium to nitrite, and Nitrobacter perform oxidation of nitrite to nitrate. It should be noted that the total ammonia (TAM = NH3 + NH4) is used in computing nitrification. Oxidation of inorganic nitrogen is dependent upon a suitable supply of dissolved oxygen; subroutine NITRIF does not simulate nitrification if the DO concentration is below 2 mg/L.

Method

The rate of nitrification is represented by a first order equation in which nitrification is directly proportional to the quantity of reactant present, either ammonia or nitrite. The equation used to calculate the amount of TAM oxidized to NO2 is:

```
TAMNIT = KTAM20*(TCNIT**(TW - 20.))*TAM                    (2)
```

where:

- TAMNIT = amount of TAM oxidation expressed in mg N/L per interval
- KTAM20 = ammonia oxidation rate coefficient at 20 degrees C expressed in units of per interval
- TCNIT = temperature correction coefficient, defaulted to 1.07
- TW = water temperature in degrees C
- TAM = total ammonia concentration in mg N/L

Similarly, if nitrite is simulated, the amount of nitrite oxidized to nitrate is determined by the equation:

```
NO2NIT = KNO220 * (TCNIT**(TW - 20.)) * NO2                (3)
```

where:

- NO2NIT = amount of NO2 oxidation expressed (mg N/L/interval
- KNO220 = NO2 oxidation rate coefficient at 20 degrees C (/interval)
- NO2 = nitrite concentration in mg N/L

The amount of oxygen used during nitrification is 3.43 mg oxygen per mg NH3-N oxidized to NO2-N, and 1.14 mg oxygen per mg NO2-N oxidized to NO3-N. In the RCHRES module, these figures are adjusted to 3.22 mg and 1.11 mg, respectively, to account for the effects of carbon dioxide fixation by bacteria (Wezerak and Gannon, 1968). Thus, the oxygen demand due to nitrification is evaluated as:

```
DODEMD = 3.22 * TAMNIT + 1.11 * NO2NIT                     (4)
```

where:

- DODEMD = loss of dissolved oxygen from the RCHRES due to nitrification, expressed as mg O/L per interval

If the value of DODEMD is greater than available dissolved oxygen, the amounts of oxidation from NH3 to NO2 and from NO2 to NO3 are proportionally reduced, so that the state variable DOX maintains a non-negative value. If nitrite is not simulated, the calculated amount of oxidized ammonia is assumed to be fully oxidized to nitrate.

4.2(3).7.2.3 Simulate Denitrification (subroutine DENIT)

Purpose

DENIT simulates the reduction of nitrate by facultative anaerobic bacteria such as Pseudomonas, Micrococcus, and Bacillus. These bacteria can use NO3 for respiration in the same manner that oxygen is used under aerobic conditions. Facultative organisms use oxygen until the environment becomes nearly or totally anaerobic, and then switch over to NO3 as their oxygen source. In HSPF, the end product of denitrification is assumed to be nitrogen gas.

Approach

Denitrification does not occur in the RCHRES module unless the dissolved oxygen concentration is below a user-specified threshold value (DENOXT). If that situation occurs, denitrification is assumed to be a first-order process based on the NO3 concentration. The amount of denitrification for the interval is calculated by the following equation:

```
DENNO3 = KNO320 * (TCDEN**(TW-20)) * NO3                    (5)
```

where:

DENNO3 = amount of NO3 denitrified (mg N/L per interval)
KNO320 = NO3 denitrification rate coefficient at 20 degrees C (/interval)
TCDEN = temperature correction coefficient for denitrification
NO3 = nitrate concentration (mg N/L)

4.2(3).7.2.4 Simulate Adsorption/Desorption of Ammonia and Orthophosphorus (subroutine ADDSNU)

Purpose

This subroutine simulates the exchange of nutrient (ammonium and orthophosphorus) between the dissolved state and adsorption on suspended sediment. The sorbents considered are suspended sand, silt, and clay, which are simulated in section SEDTRN. The adsorption/desorption process is not simulated in bed sediments.

Approach

The adsorption/desorption for each sediment fraction is represented with an equilibrium, linear isotherm, i.e., a standard Kd approach, which is described as follows:

$$SNUT(J) = DNUT * ADPM(J) \tag{6}$$

where:

SNUT(J) = equilibrium concentration of adsorbed nutrient on sediment fraction J (mg/kg)
DNUT = the equilibrium concentration of dissolved nutrient (mg/L)
ADPM(J) = adsorption parameter (or Kd) for sediment fraction J (L/kg)

This expression for SNUT(J) is substituted into the following mass balance expression for total nutrient in the reach:

$$NUM = DNUT*VOL + \sum_{J=1,3} [SNUT(J)*RSED(J)] = \text{total nutrient in reach} \tag{7}$$

where:

NUM = variable used to represent total nutrient mass in the reach (mg)
VOL = volume of reach (L)
RSED(J) = mass of sediment fraction J in suspension (kg)

After substituting, rearranging, and solving for DNUT, the following expression is obtained:

$$DNUT = \frac{NUM}{VOL + \sum_{J=1,3} [RSED(J)*ADPM(J)]} \tag{8}$$

In the above equation, the value of NUM is obtained from a "non-equilibrium" version of Equation (7) in which temporary DNUT and SNUT values include the effects of other processes such as advection, scour/deposition, nitrification, etc, that have occurred during the interval. Therefore, the overall procedure involves performing all processes that affect the nutrient concentrations, and then partitioning (equilibrating) the total mass of nutrient among the four phases, i.e., dissolved phase and three sediment fractions.

Note, the units listed for some variables in the preceding discussion are simplified from the internal (code) HSPF units.

4.2(3).7.2.5 Simulate Advection and Deposition/Scour of Adsorbed Ammonia and Orthophosphorus (subroutine ADVNUT)

Purpose

ADVNUT simulates the advective processes for a nutrient (NH3 or PO4) attached to one sediment size fraction. Processes handled in this subroutine include:

1. Inflow to the RCHRES of nutrient attached to suspended sediment.

2. Migration of nutrient from suspension in the water to the bed as a result of deposition of the sediment to which the nutrient is adsorbed.

3. Migration of nutrient from the bed into suspension in the water as a result of scour of the bed sediments to which the nutrient is adsorbed.

4. Outflow from the RCHRES of nutrient attached to suspended sediment.

Method

The movement of adsorbed nutrient is completely dictated by the movement of the sediment to which it is attached. All fluxes of adsorbed nutrient are expressed as the product of the flux of a sediment fraction (sand, silt, or clay) and the concentration of nutrient associated with that fraction (expressed in mg per kg of sediment). Likewise, storages of adsorbed nutrient are expressed as the product of the sediment fraction storage and the associated concentration of nutrient. Note that the nutrient storage in the bed is essentially infinite. Nutrients that deposit to the bed are assumed to be lost from the RCHRES, and scoured sediment is assumed to have a constant (user-specified) adsorbed nutrient concentration; thus the scoured nutrient flux is limited only by the storage of sediment in the bed. A simplified flow diagram of sediment and associated nutrient fluxes and storages is provided in Figure 4.2(3).7.2-3 to facilitate the following discussion. ADVNUT is designed to operate on one sediment fraction and one nutrient each time it is called by subroutine NUTRX.

If the sediment simulation in module section SEDTRN indicates that scour of bed storage of a sediment fraction occurs, the following actions are taken in ADVNUT:

1. The flux of nutrient from bed to suspension is calculated as:

$$DSNUT = BNUT*DEPSCR \tag{9}$$

where:

DSNUT = amount of nutrient scoured from bed and added to suspension (mg/L)*(ft3/ivl) or (mg/L)*(m3/ivl)

BNUT = constant concentration of nutrient on bed sediment fraction under consideration (mg/mg sediment)

DEPSCR = amount of sediment fraction which is scoured from the bed (mg.ft3/L.ivl or mg.m3/L.ivl)

2. The concentration of adsorbed nutrient in suspension is updated to account for scour:

$$SNUT = (ISNUT + RSNUTS - DSNUT)/(RSED + ROSED) \tag{10}$$

where:

SNUT = concentration of adsorbed nutrient in suspension (mg/mg suspended sediment)

ISNUT = inflow of nutrient to the RCHRES as a result of inflowing sediment fraction ((mg/L)*(ft3/ivl) or (mg/L)*(m3/ivl))

RSNUTS = storage of nutrient on suspended sediment fraction ((mg/L)*ft3 or (mg/L)*m3)

RSED = amount of sediment fraction in suspension at end of interval (mg.ft3/L or mg.m3/L)

ROSED = amount of sediment fraction contained in outflow from the RCHRES during the interval (mg.ft3/L.ivl or mg.m3/L.ivl)

3. The concentration of nutrient on bed sediment is set equal to zero if the storage of bed sediment at the end of the interval is zero.

5. Amount of nutrient leaving the RCHRES as outflow is determined as:

$$ROSNUT = ROSED*SNUT \tag{11}$$

If the sediment simulation in module section SEDTRN indicates that deposition of suspended sediment occurs, ADVNUT performs the following operations:

1. Concentration of nutrient on total suspended sediment fraction (inflow + suspended storage) for the RCHRES is calculated:

$$SNUT = (ISNUT + RSNUTS)/(RSED + DEPSCR + ROSED) \tag{12}$$

2. Amount of nutrient leaving the RCHRES due to outflow of sediment fraction is determined:

$$ROSNUT = ROSED*SNUT \tag{13}$$

3. Amount of nutrient leaving suspension due to deposition of the sediment to which it is adsorbed is found by:

$$DSNUT = DEPSCR*SNUT \tag{14}$$

4. The concentration of nutrient on sediment in suspension is set equal to zero if the suspended storage of sediment is zero.

The final operation which ADVNUT performs is the computation of outflow of adsorbed nutrient through individual gates (when more than one exit is specified). The algorithm is:

$$OSNUT(I) = ROSNUT*OSED(I)/ROSED \tag{15}$$

where:

OSNUT(I) = outflow of adsorbed nutrient through gate I

ROSNUT = total outflow of adsorbed nutrient from RCHRES

OSED(I) = outflow of sediment fraction through gate I

4.2(3).7.2.6 Simulate Ionization of Ammonia to Ammonium (subroutine AMMION)

Approach

The total dissolved ammonia state variable (TAM) consists of two forms, NH_4^+ and NH_3. The ionized form is dominant at typical pH's and temperatures found in nature; however, the un-ionized form is toxic to aquatic species at fairly low concentrations, and may be significant at some extreme environmental pH's. Therefore, while the process formulations in HSPF are based on the total ammonia, the un-ionized form is computed and output.

The fraction (FRAC) of total ammonia that is present as un-ionized ammonia is calculated as:

$$FRAC = \frac{10^{pH}}{10^{pH} + RATIO} \tag{16}$$

where:

RATIO = ratio of ionization products for water k_w and ammonia (k_b)

RATIO is computed using an empirical relationship based on pH and temperature as described by Loehr (1973):

$$RATIO = -3.39753 \log_e(0.02409\ TW)\ 10^9 \tag{17}$$

The pH used in Equation 16 may be obtained from Section PHCARB (if it is active) or specified by the user in the form of a constant value, 12 monthly values, or an input time series.

4.2(3).7.2.7 Simulate Ammonia Volatilization (subroutine NH3VOL)

Approach

The amount of total ammonia lost from the RCHRES due to ammonia volatilization is calculated by a standard two-layer model of mass transfer across the air-water interface; this is based on Henry's Law and the flux of mass through the water and air films. The inverse of the overall mass transfer coefficient is given by the following expression:

$$\frac{1}{KR} = KRINV = \frac{1}{NH3KL} + \frac{8.21\text{x}10^{-5} * TWKELV}{HCNH3 * NH3KG} \tag{18}$$

where:

KR = overall mass transfer coefficient (cm/hr)
KRINV = inverse of coefficient (hr/cm)
NH3KL = liquid film mass transfer coefficient (cm/hr)
NH3KG = gas film mass transfer coefficient (cm/hr)
HCNH3 = Henry's Law Constant for ammonia (atm-m^3/mole)
8.21E-5 = the ideal gas constant (atm-m^3/K/mole)
TWKELV = water temperature (degrees K)

Computation of the liquid-film coefficient is based on correlation with the reaeration rate (i.e., the rate of transfer of oxygen gas across the interface). The proportionality constant is a function of the ratio of the molecular weights. Therefore, the liquid-film coefficient is given by:

```
NH3KL  = [KOREA * AVDEPM * 100/DELT60]  *  [1.878**(EXPNVL/2.)]        (19)
```

where:

KOREA = the oxygen reaeration rate (per interval)
AVDEPM = average depth of the reach (m)
100 = conversion from meters to centimeters
DELT60 = conversion from units of per interval to units of per hour
1.878 = ratio of molecular weight of oxygen (32) to ammonia (17)
EXPNVL = user-specified exponential factor

Note that in the first part of the above equation, KOREA is being converted to the same units as NH3KL, i.e., cm/hr.

In a similar manner to the liquid-film coefficient, the gas-film coefficient is computed from the water evaporation rate which is primarily driven by the wind. The gas film coefficient is computed as:

```
NH3KG  = 700. * WINDSP * 1.057**(EXPNVG/2.)                            (20)
```

where:

700 = an empirical constant relating the wind speed in m/s and the evaporation rate in cm/hr
WINDSP = wind speed (m/s)
1.057 = ratio of water molecular weight to that of ammonia
EXPNVG = user-specified exponential factor

The Henry's constant for ammonia (HCNH3) is interpolated from a table of values based on temperature and pH.

The reach-specific, first-order rate constant for volatilization is computed by:

```
KNVOL  = KR * DELT60/(AVDEPM * 100)                                    (21)
```

where:

KNVOL = first-order rate constant for volatilization (/interval)
100 = conversion from units of 1/cm to 1/m

Finally, the volatilization loss is computed as:

$$NH3VLT = KNVOL * TAM \quad (22)$$

where:
NH3VLT = volatilization loss during the interval (mg/L)
TAM = concentration of total ammonia (mg/L)

Simulation of ammonia volatilization is activated by setting AMVFG equal to one in the User's Control Input. Of course total ammonia simulation must also be activated by setting TAMFG equal to 1.

4.2(3).7.2.8 Perform Materials Balance for Transformation from Organic to Inorganic Material (subroutine DECBAL)

Purpose

DECBAL adjusts the inorganic nitrogen and orthophosphorus state variables to account for decomposition of organic materials.

Method

In subroutine NUTRX the total BOD decay for the time interval is used to compute the corresponding amounts of inorganic nitrogen and orthophosphorus produced by the decay are determined as:

$$DECNIT = BODOX*CVON \quad (23)$$
$$DECPO4 = BODOX*CVOP \quad (24)$$

where:
BODOX = total BOD decay expressed as mg O/L per interval
CVON = stoichiometric conversion factor from mg oxygen to mg nitrogen
CVOP = stoichiometric conversion factor from mg oxygen to mg phosphorus

The values for DECNIT and DECPO4 are passed to subroutine DECBAL. If ammonia is simulated, the value of DECNIT is added to the TAM state variable; if not, DECNIT is added to the NO3 state variable. If orthophosphorus is simulated, the value of DECPO4 is added to the PO4 state variable.

4.2(3).7.3 Simulate Plankton Populations and Associated Reactions (Subroutine Group PLANK of Module RCHRES)

Purpose

PLANK simulates phytoplankton, zooplankton, and/or benthic algae.

Schematic View of Fluxes and Storages

Figures 4.2(3).7.3-1 through 4.2(3).7.3-4 illustrate the fluxes and storages of six constituents which are introduced into the RCHRES modeling system in subroutine PLANK. In addition to these constituents, the state variables for dissolved oxygen, biochemical oxygen demand, nitrate, total ammonia, and orthophosphorus are also updated. If subroutine group PLANK is active (PLKFG = 1), dead refractory organics will automatically be simulated. The state variables for these organics are ORN (dead refractory organic nitrogen), ORP (dead refractory organic phosphorus), and ORC (dead refractory organic carbon). The user must specify whether or not phytoplankton, zooplankton, and/or benthic algae are simulated by assigning appropriate values to PHYFG,ZOOFG, and BALFG in the User's Control Input. The state variable PHYTO represents the free floating photosynthetic algae, ZOO represents the zooplankton which feed on PHYTO, and BENAL is the state variable for algae attached to the benthal surface.

Subroutine group PLANK is the largest and most complex of the code segments in the RCHRES module. PLANK uses twelve subroutines to perform simulation of the three types of plankton. Longitudinal advection of PHYTO and ZOO is performed by ADVPLK, a special advection routine for plankton. ORN, ORP, and ORC are advected by ADVECT. The sinking of PHYTO, ORN, ORP, and ORC is performed by SINK. The user controls the sinking rate of these constituents by assigning values to parameters PHYSET and REFSET in the User's Control Input. PHYSET is the rate of phytoplankton settling, and REFSET is the settling rate for all three of the dead refractory organic constituents. Advection and sinking are performed every interval of the simulation period. The remainder of the processes modeled in PLANK are only performed when the average depth of water in the RCHRES is at least 2 inches. Experience has shown that the algorithms used to represent these processes are not accurate for excessively shallow waters. If 2 inches or more of water is present in the RCHRES, PLANK performs a series of operations which are necessary to determine the availability of light to support algal growth. First the light intensity at the RCHRES surface is calculated by the following equation:

$$INLIT = 0.97*CFSAEX*SOLRAD/DELT \qquad (1)$$

where:

- INLIT = light intensity immediately below water surface (langleys/min)
- 0.97 = correction factor for surface reflection (assumed 3 percent)
- CFSAEX = input parameter which specifies the ratio of radiation at water surface to gage radiation values. This factor also accounts for shading of the water body, eg. by trees
- SOLRAD = solar radiation in langleys/interval
- DELT = conversion from units of per interval to per minute

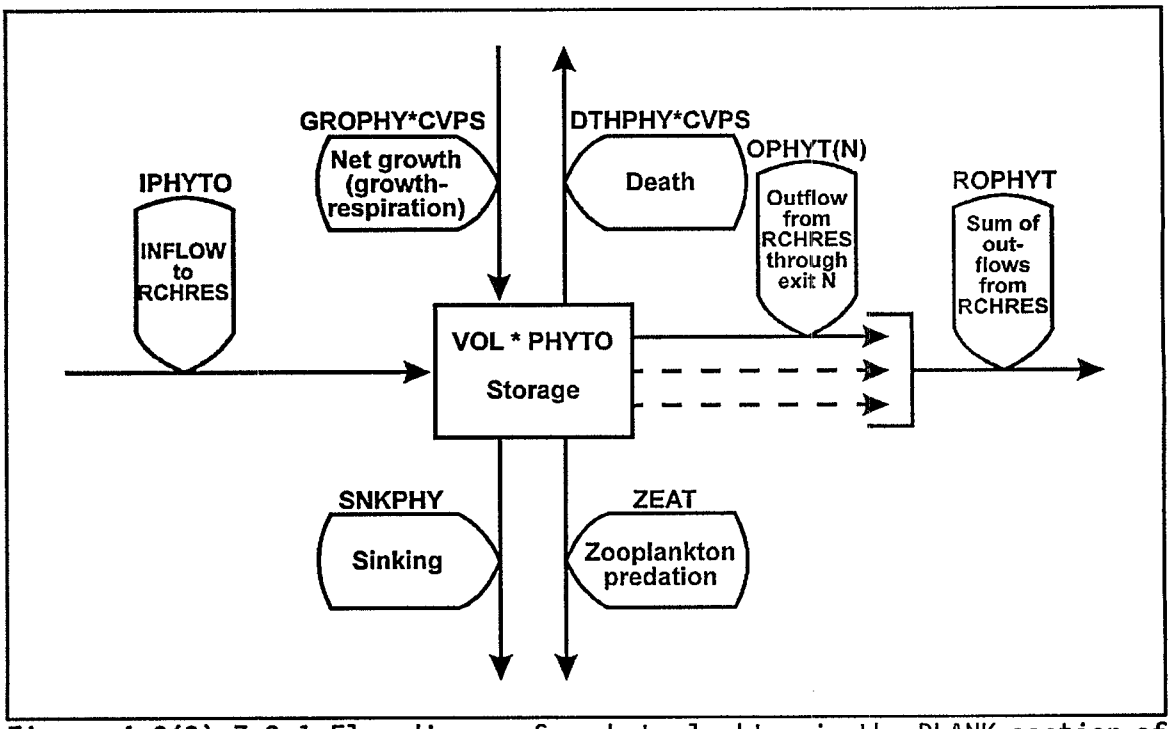

Figure 4.2(3).7.3-1 Flow diagram for phytoplankton in the PLANK section of the RCHRES Application Module

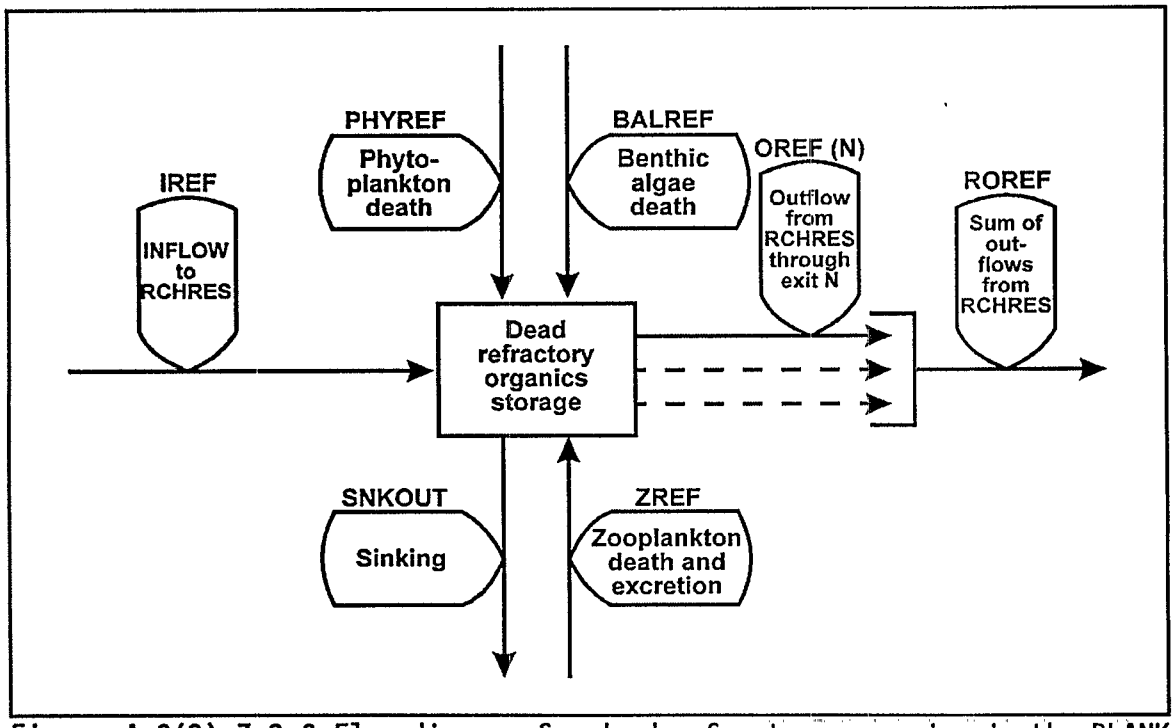

Figure 4.2(3).7.3-2 Flow diagram for dead refractory organics in the PLANK section of the RCHRES Application Module

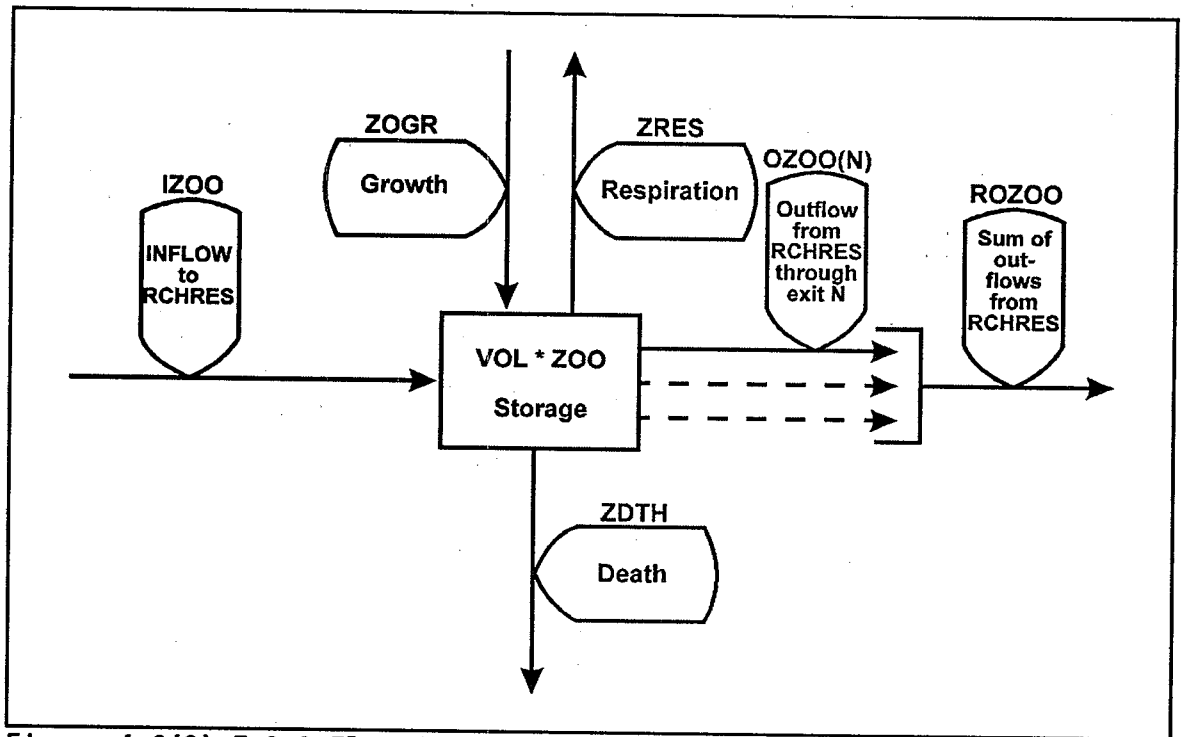

Figure 4.2(3).7.3-3 Flow diagram for zooplankton in the PLANK section of the RCHRES Application Module

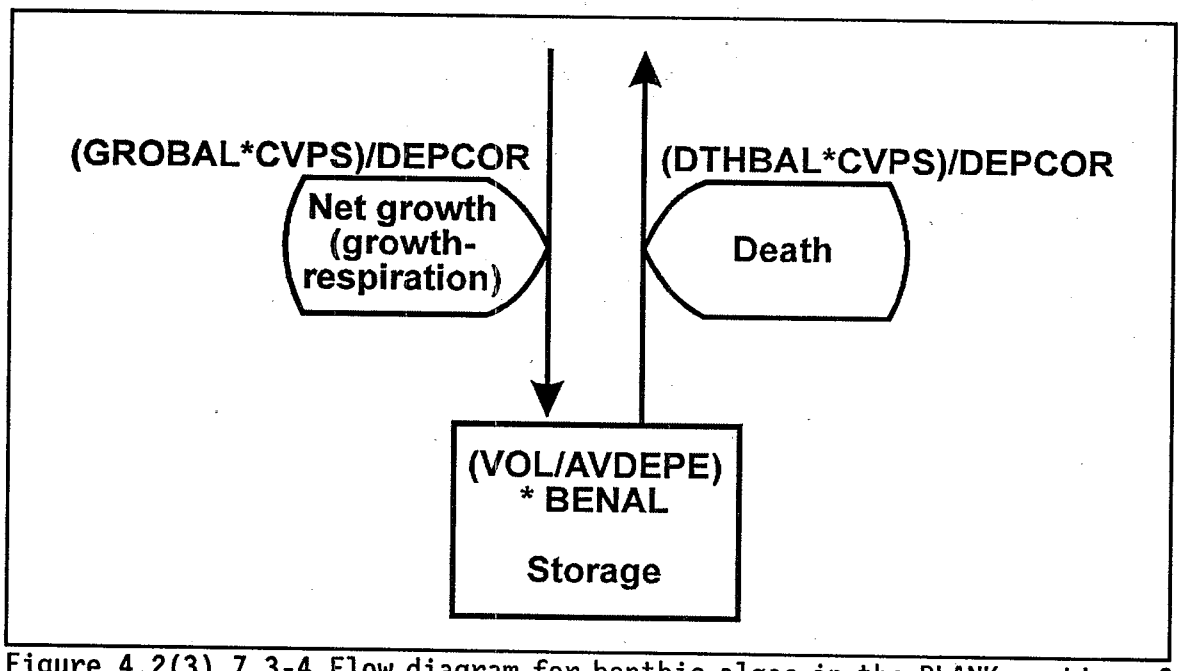

Figure 4.2(3).7.3-4 Flow diagram for benthic algae in the PLANK section of the RCHRES Application Module

After light intensity at the water surface has been calculated, PLANK determines the factors which diminish the intensity of light as it passes downward from the surface. In addition to the natural extinction due to passage through water, extinction may result from interference caused by total suspended sediment or phytoplankton. If SDLTFG is assigned a value of one, the contribution of total suspended sediment to light extinction is calculated as:

$$EXTSED = LITSED*SSEDT \tag{2}$$

where:

EXTSED = increment to base extinction coefficient due to total suspended sediment in units of /ft
LITSED = multiplication factor to total suspended sediment conc. (supplied in User's Control Input)
SSEDT = total suspended sediment (sand + silt + clay) in mg/L

The contribution of suspended phytoplankton to light extinction is determined by the empirical relationship:

$$EXTCLA = .00452*PHYCLA \tag{3}$$

where:

EXTCLA = increment to base extinction coefficient due to phytoplankton, in units of per foot
.00452 = multiplication factor to phytoplankton chlorophyll a concentration
PHYCLA = phytoplankton concentration as micromoles chlorophyll a/L

After values for INLIT, EXTSED, and EXTCLA have been calculated, PLANK calls subroutine LITRCH to determine the light correction factor to algal growth and the amount of light available to phytoplankton and benthic algae. Once these calculations have been completed, PLANK checks a series of flags to determine which types of plankton are to be simulated. If PHYFG is assigned a value of one, simulation of phytoplankton is performed by a group of six subroutines. Zooplankton are simulated by a group of three subroutines if ZOOFG is given a value of one. Zooplankton simulation can be performed only if the phytoplankton section is active. Finally, a value of one for BALFG activates benthic algae simulation by a group of five subroutines.

4.2(3).7.3.1 Advect Plankton (subroutine ADVPLK)

Purpose

ADVPLK performs the advection of phytoplankton and zooplankton. The normal advection method (subroutine ADVECT) used in the RCHRES module assumes that each constituent concentration is uniform throughout the RCHRES. This assumption is not valid for plankton. Both phytoplankton and zooplankton locate their breeding grounds near the channel boundaries. Since the water near the boundaries moves downstream much more slowly than the mean water velocity, the plankton populations have a much longer residence time in the RCHRES than would be indicated by the mean flowtime. The geographical extent of the plankton breeding grounds is inversely related to the flow rate. At low flows, large areas of slow moving waters which are suitable for breeding exist along the channel boundaries. As flowrates increase, more and more of these areas are subject to flushing. The special advection routine is critical to plankton simulation, because the only source of plankton is within the reach network. Thus an upstream RCHRES with no plankton inflows can maintain a significant plankton population only if the growth rate of plankton exceeds the rate at which plankton are advected out of the RCHRES. Since biological growth rates are typically much slower than "normal" advection rates, few free-flowing RCHRES's could maintain a plankton population without the use of the special advection routine.

Method

Figure 4.2(3).7.3-5 illustrates the relationships used to perform plankton advection.

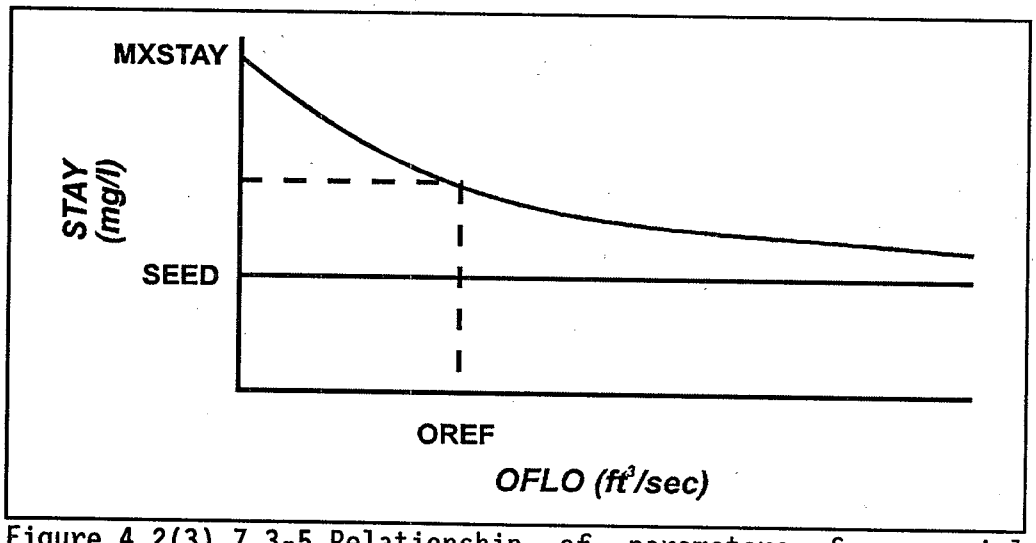

Figure 4.2(3).7.3-5 Relationship of parameters for special advection of plankton

ADVPLK assumes that a certain concentration of plankton (STAY) is not subject to advection, but any excess of organisms will be advected in the normal way. A small population (SEED) of plankton are never subject to advection, even during the periods of greatest flow. The maximum concentration of plankton which is not subject to advection (MXSTAY) occurs during low flow conditions. Each simulation interval ADVPLK calculates STAY based on the values of these two parameters and OREF. OREF is the outflow rate at which STAY has a value midway between SEED and MXSTAY. First, the average flow rate through the RCHRES for the interval is calculated:

OFLO = (SROVOL + EROVOL)/DELTS (4)

where:
- OFLO = average flow rate (ft3/s or m3/s)
- DELTS = number of seconds per interval
- SROVOL and EROVOL are as defined in Section 4.2(3).2

The concentration of plankton which is not subject to advection is then determined:

STAY = (MXSTAY - SEED)*(2.0**(-OFLO/OREF)) + SEED (5)

where:
- STAY = plankton concentration not advected in mg/L
- MXSTAY = maximum concentration not subject to advection
- SEED = concentration of plankton never subject to advection
- OREF = outflow rate at which STAY has a value midway between SEED and MXSTAY (ft3/s or m3/s)

The amount of plankton not subject to advection is converted to units of mass (MSTAY) by multiplying STAY by the volume in the RCHRES at the start of the interval (VOLS). The concentration of plankton which is advected is:

PLNKAD = PLANK - STAY (6)

ADVPLK calls subroutine ADVECT (4.2(3).3.1) to perform longitudinal advection of the quantity PLNKAD. The updated value of PLNKAD is then added to the amount of plankton which did not undergo advection to determine the concentration of plankton in the RCHRES at the end of the interval:

PLANK = PLNKAD + MSTAY/VOL (7)

where:
- PLANK = concentration of plankton at end of interval
- PLNKAD = concentration of advected plankton which remain in RCHRES
- MSTAY = mass of plankton not advected
- VOL = volume in RCHRES at end of interval

If the concentration of plankton in the RCHRES at the start of the interval is less than the value assigned to SEED, advection of plankton is not performed in the RCHRES, and the value of PLANK at the end of the interval is calculated as:

$$PLANK = (MSTAY + IPLANK)/VOL \quad (8)$$

where:

IPLANK = mass of plankton which enters RCHRES during interval

4.2(3).7.3.2 Calculate Light-related Information Needed for Algal Simulation (subroutine LITRCH)

Purpose

Subroutine LITRCH determines the light correction factor to algal growth and the amount of light available to phytoplankton and benthic algae.

Method

The overall light extinction factor for the interval is obtained by adding EXTSED and EXTCLA to the base extinction coefficient (EXTB). The value of EXTB is assumed constant for a particular RCHRES and must be assigned in the User's Control Input. The resulting sum (EXTCO) is used to calculate the euphotic depth, which is the distance below the surface of the water body at which 1 percent of the light incident on the surface is still available:

$$EUDEP = 4.60517/EXTCO \quad (9)$$

where:

EUDEP = euphotic depth in ft
EXTCO = total light extinction coefficient in units of per foot

HSPF assumes that growth of algae occurs only in the euphotic zone (that is, the water above euphotic depth). When EUDEP has been calculated, it is possible to assign a value to CFLIT, the light correction factor to algal growth. A value of 1.0 is assigned to CFLIT if the calculated euphotic zone includes all the water of the RCHRES. CFLIT = EUDEP/AVDEPE, if the euphotic depth is less than the average depth of water (AVDEPE). CFLIT is used in subroutine ALGRO, to adjust the computed rate of algal growth.

Finally, the amount of light available to phytoplankton and benthic algae is calculated. The equation used to calculate the amount of light available to phytoplankton assumes that all phytoplankton are at mid-depth in the RCHRES:

$$PHYLIT = INLIT*Exp(-EXTCO*(.5*AVDEPE)) \quad (10)$$

where:

PHYLIT = light available to phytoplankton in langleys/min
INLIT = light available at water surface in langleys/min
EXTCO = light extinction coefficient in /ft
AVDEPE = average depth of water in the RCHRES in ft

The equation used to calculate the amount of light available to benthic algae assumes that all benthic algae are at AVDEPE below the surface of the RCHRES:

$$BALLIT = INLIT*Exp(-EXTCO*AVDEPE) \quad (11)$$

4.2(3).7.3.3 Simulate Phytoplankton (subroutine PHYRX)

Purpose

PHYRX simulates the algae which float in the waters of a RCHRES. Because these organisms use energy from light to produce organic matter, they are called primary producers and are considered the first trophic level in the aquatic ecosystem. The biological activity of the ecosystem is dependent upon the rate of primary production by these photosynthetic organisms. The activities of the phytoplankton are in turn affected by the physical environment. Through the process of photosynthesis, phytoplankton consume carbon dioxide and release oxygen back into the water. At the same time, algal respiration consumes oxygen and releases carbon dioxide. Phytoplankton reduce the concentration of nutrients in the water by consuming phosphates, nitrate, and ammonia. Through assimilation these nutrients are transformed into organic materials which serve as a food source for members of higher trophic levels. A portion of the organic matter which is not used for food decomposes, which again affects the oxygen and nutrient concentrations in the water. Where the phytoplankton population has grown excessively, much of the available oxygen supply of the water may be depleted by decomposition of dead algae and respiration. In this situation, phytoplankton place a serious stress upon the system.

Approach

To describe quantitatively the dynamic behavior of phytoplankton populations, a number of assumptions must be made. PHYRX treats the entire phytoplankton population as if it were one species, and the mean behavior of the population is described through a series of generalized mathematical formulations. While such an approach obscures the behavior of individual species, the overall effect of the phytoplankton population on the quality of the water can be modeled with reasonable accuracy.

The HSPF system assumes that biomass of all types (phytoplankton, zooplankton, benthic algae, dead organic materials) has a consistent chemical composition. The user specifies the biomass composition by indicating the carbon:nitrogen: phosphorus ratio and the percent-by-weight carbon. This is done by assigning values to the following parameters:

1. CVBPC: number of moles of carbon per mole of phosphorus in biomass (default = 106)

2. CVBPN: number of moles of nitrogen per mole of phosphorus in biomass (default = 16)

3. BPCNTC: percentage of biomass weight which is carbon (default = 49)

The algorithms used in PHYRX and its subroutines require that the phytoplankton population be expressed in units of micromoles of phosphorus per liter. PHYRX converts the value for state variable PHYTO in milligrams biomass per liter into micromoles phosphorus per liter and assigns this value to the internal state variable STC (standing crop).

PHYRX uses five subroutines to simulate phytoplankton. ALGRO computes unit growth and respiration rates and determines the growth limiting factor for the phytoplankton. If the amount of growth exceeds the amount of respiration for the interval, GROCHK adjusts growth to account for nutrient limitations. PHYDTH calculates the amount of death occurring during the interval. State variables ORN, ORP, ORC, and BOD are updated by ORGBAL to account for materials resulting from phytoplankton death. Finally, NUTRUP adjusts the values for PO4, NO3, and TAM (total ammonia) to account for uptake of nutrients by phytoplankton. In addition to these updates, the dissolved oxygen state variable is adjusted in PHYRX to account for the net effect of phytoplankton photosynthesis and respiration:

$$DOX = DOX + (CVPB*CVBO*GROPHY) \tag{12}$$

where:

CVPB = conversion factor from micromoles phosphorus to mg biomass
CVBO = conversion factor from mg biomass to mg oxygen
GROPHY = net growth of phytoplankton (micromoles phosphorus/L per interval)

After all the operations in PHYRX and its subroutines have been performed, the value of STC is converted back into units of milligrams biomass per liter and becomes the updated value of PHYTO.

4.2(3).7.3.3.1 Calculate Unit Growth and Respiration Rates for Algae (subroutine ALGRO)

Purpose

ALGRO calculates the unit growth rate of algae based on light, temperature, and nutrients. Each time step ALGRO determines the rate limiting factor for growth and passes a label which identifies the limiting factor to the subroutines responsible for printed output. The labels and their meanings are as follows:

'LIT' Growth is light limited.
'NON' Insufficient nutrients are available to support growth.
'TEM' Water temperature does not allow algal growth.
'NIT' Growth is limited by availability of inorganic nitrogen.
'PO4' Growth is limited by availability of orthophosphorus.
'NONE' There is no limiting factor to cause less than maximal growth.
'WAT' Insufficient water is available to support growth.

ALGRO is also responsible for calculating the unit respiration rate for algae. This subroutine is used in the simulation of both phytoplankton and benthic algae.

Approach

ALGRO performs a series of initial checks to determine whether or not conditions are suitable for growth during the interval. If the light intensity for the interval is less than .001 langleys/min, insufficient light is available for growth, and growth is not calculated. Likewise, if the concentration of either inorganic nitrogen or orthophosphorus is less than .001 mg/L, no growth occurs. If these checks indicate that conditions are suitable for growth, ALGRO next determines the effects of water temperature on the growth potential.

Temperature Control

The user specifies the temperature preferences of the algae by assigning values to three parameters: TALGRL, TALGRM, and TALGRH. If the water temperature is less than the value assigned to TALGRL or greater than the value assigned to TALGRH, no growth occurs. For water temperatures between TALGRL and TALGRH, a correction factor to maximum growth rate (MALGR) is calculated. This correction factor increases in value linearly from 0.0 at TALGRL to 1.0 at TALGRM. Thus, TALGRM specifies the minimum temperature at which growth can occur at a maximum rate. ALGRO assumes that there is no temperature retardation of maximum growth rate for temperatures between TALGRM and TALGRH. The temperature corrected maximum growth rate is:

$$MALGRT = MALGR*TCMALG \tag{13}$$

where:

MALGRT = temperature corrected maximum algal growth rate in units of per interval
MALGR = maximum unit growth rate for algae
TCMALG = temperature correction to growth (TCMALG has a value between 0.0 and 1.0)

Once the temperature correction to potential growth rate has been made, ALGRO uses Monod growth kinetics with respect to orthophosphorus, inorganic nitrogen, and light intensity to determine the actual growth rate. The procedure taken in ALGRO is to consider each possible limiting factor separately to determine which one causes the smallest algal growth rate during each simulation interval.This method does not preclude that interactions between factors affect the actual growth rate; in cases where it has been established that there is such an interaction, as in the uptake of phosphate, the phenomena are included in the model. If none of the factors considered is limiting, growth will be maximal and temperature dependent.

Phosphorus Limited Growth

Algae are dependent upon uptake of orthophosphorus to provide the continual supply of phosphorus necessary for ordinary cellular metabolism and reproductive processes. In phosphorus limited situations, the resultant growth rate has been shown to be dependent not only on the concentration of phosphate ions, but on nitrate concentration as well (DiToro, et al., 1970). The phosphorus limited growth rate is determined by:

$$GROP = MALGRT*PO4*NO3/((PO4 + CMMP)*(NO3 + CMMNP)) \quad (14)$$

where:

- GROP = unit growth rate based on phosphorus limitation (per interval)
- MALGRT = temperature corrected maximum algal growth rate
- PO4 = orthophosphorus concentration in mg P/L
- NO3 = nitrate concentration in mg N/L
- CMMP = orthophosphorus Michaelis-Menten constant for phosphorus limited growth in mg P/L (CMMP is defaulted to .015 mg P/L)
- CMMNP = nitrate Michaelis-Menten constant for phosphorus limited growth in mg N/L (CMMNP is defaulted to .0284 mg N/L)

Nitrogen Limited Growth

Nitrogen is essential to algae for assimilation of proteins and enzymes. In the form of nitrate, nitrogen serves as the essential hydrogen acceptor in the metabolic pathways which enable organisms to grow. ALGRO allows for two different sources of inorganic nitrogen. If ammonia is being simulated and a value of one is assigned to the nitrogen source flag (NSFG), both ammonia and nitrate are used by algae to satisfy their nitrogen requirements. Otherwise, only nitrate is considered in the kinetics formulations. High ratios of ammonia to nitrate have been found to retard algal growth. If a value of one is assigned to the ammonia retardation flag (AMRFG), this phenomenon is simulated by the equation:

$$MALGN = MALGRT - 0.757*TAM + 0.051*NO3 \quad (15)$$

where:

- MALGN = maximum unit growth rate corrected for ammonia retardation (/interval)
- MALGRT = temperature corrected maximum unit growth rate

Nitrogen limitation on growth is calculated by the equation:

$$GRON = MALGN*MMN/(MMN + CMMN) \quad (16)$$

where:

- GRON = unit growth rate based on nitrogen limitation (per interval)
- MALGN = maximum unit growth rate (MALGN has the same value as MALGRT if AMRFG is set to zero)
- MMN = total pool of inorganic nitrogen considered available for growth
- CMMN = Michaelis-Menten constant for nitrogen limited growth in mg N/L (CMMN is defaulted to .045 mg N/L)

Light Limited Growth

The equation used to determine the limitation on growth rate imposed by light intensity was derived by Dugdale and Macisaac (1971) based on uptake rates of inorganic nitrogen under varying light intensities:

$$GROL = MALGRT*LIGHT/(CMMLT + LIGHT) \quad (17)$$

where:

GROL = unit growth rate based on light limitation (/interval)
MALGRT = temperature corrected maximum unit growth rate (/interval)
LIGHT = light intensity available to algae in RCHRES (langleys/min)
CMMLT = Michaelis-Menten constant for light limited growth in langleys/min (CMMLT is defaulted to .033 langleys/min)

Algal Respiration

Algal respiration is dependent upon water temperature and is calculated by the equation:

$$RES = ALR20*(TW/20.) \quad (18)$$

where:

RES = unit algal respiration rate in units of per interval
ALR20 = unit respiration rate at 20 degrees C
TW = water temperature in degrees C

4.2(3).7.3.3.2 Check Nutrients Required for Computed Growth (subroutine GROCHK)

GROCHK assures that a minimum concentration of .001 mg/L of each nutrient remains in the RCHRES waters after growth occurs. If this condition is not satisfied, the computed growth rate is adjusted accordingly. Orthophosphorus and inorganic nitrogen are always considered as nutrients. If pH is simulated (PHFG = 1), the user may specify that carbon dioxide concentration also be considered as a limiting nutrient by setting the value of DECFG equal to zero.

4.2(3).7.3.3.3 Calculate Phytoplankton Death (subroutine PHYDTH)

Purpose

PHYDTH calculates algal death each interval by using one of two unit death rates specified in the User's Control Input. ALDL, the low unit death rate, is used when environmental conditions encourage sustained life. In situations where nutrients are scarce or the phytoplankton population becomes excessive, ALDH, the high algal death rate, is used.

Method

The high algal death rate, which has a default value of .01/hr, is used if any one of three conditions exists:

1. the concentration of PO4 is less than the value of parameter PALDH
2. the concentration of inorganic nitrogen is less than the value of parameter NALDH
3. the concentration of phytoplankton is greater than the value of parameter CLALDH

Regardless of whether these tests indicate that ALDH or ALDL should be used, an additional increment to death occurs if anaerobic conditions prevail during the interval. The increment to death rate due to anaerobic conditions is determined by the value of parameter OXALD. The amount of phytoplankton death which occurs during the interval is calculated as:

$$DTHPHY = ALD*STC \tag{19}$$

where:

DTHPHY = amount of phytoplankton death as micromoles P/L.interval
ALD = unit algal death rate determined by environmental conditions in units of per interval
STC = concentration of phytoplankton as micromoles P/L

4.2(3).7.3.3.4 Perform Materials Balance for Transformation from Living to Dead Organic Material (subroutine ORGBAL)

Purpose

ORGBAL increments the concentrations of dead organics to account for plankton death. Plankton death may either be algal death, zooplankton death, or phytoplankton ingested by zooplankton but not assimilated. In each case in which ORGBAL is called, the increments to ORP, ORN, ORC, and BOD are calculated in the subroutine which makes the call and passed on to ORGBAL. ORGBAL is merely a service program which performs the additions to these state variables.

4.2(3).7.3.3.5 Perform Materials Balance for Transformation from Inorganic to Organic Materials (subroutine NUTRUP)

Purpose

NUTRUP adjusts the concentrations of inorganic chemicals to account for net growth of algae. Net growth may be either positive or negative depending on the relative magnitude of growth and respiration. The state variables which are updated by NUTRUP include PO4, NO3, TAM, and CO2.

Method

The adjustments to PO4 and CO2 are straightforward. The PO4 state variable is always updated; the CO2 state variable is only updated if pH is simulated (PHFG = 1) and carbon dioxide is considered as a limiting nutrient (DECFG = 0). Adjustment of the inorganic nitrogen state variables is more complex. If ammonia is not specified as a source of inorganic nitrogen for growth (NSFG = 0), only the NO3 state variable is updated to account for net growth. If ammonia is considered a nutrient (NSFG = 1), negative net growth is accounted for by adding the total flux of nitrogen to the TAM state variable. If net growth is positive, a portion of the nitrogen flux is subtracted from both the NO3 and TAM state variables. The relative proportions of NO3 and TAM are governed by the value of parameter ALNPR, which is the fraction of nitrogen requirements for growth which are preferably satisfied by nitrate.

4.2(3).7.3.4 Simulate Zooplankton (subroutine ZORX)

Purpose

ZORX simulates the growth and death of zooplankton, and the resultant changes in the biochemical balance of the RCHRES. Zooplankton play an important role in determining the water quality of rivers and lakes. By feeding on the algal, bacterial, and detrital mass, they are a natural regulator in the aquatic environment. At the same time zooplankton are a source of food material for higher trophic levels such as fish. Through excretion, zooplankton provide nutrients for phytoplankton growth. HSPF is only concerned with those zooplankton which feed on phytoplankton, although in reality zooplankton may be herbivores, omnivores, or carnivores.

Schematic View of Fluxes and Storages

Figure 4.2(3).7.3-3 illustrates the fluxes and storage of zooplankton modeled in ZORX. In addition to zooplankton, the state variables for dissolved oxygen, biochemical oxygen demand, total ammonia, nitrate, orthophosphate, and refractory organics are also updated. Subroutine ZORX considers the following processes:

1. filtering and ingestion of phytoplankton by zooplankton
2. assimilation of ingested materials to form new zooplankton biomass
3. zooplankton respiration
4. inorganic and organic zooplankton excretion
5. zooplankton death

Filtering and Ingestion

The amount of phytoplankton ingested per milligram zooplankton is calculated by the equation:

$$ZOEAT = ZFIL20*(TCZFIL**(TW - 20.))*PHYTO \quad (20)$$

where:

ZOEAT = unit ingestion rate in mg phyto/mg zoo per interval
ZFIL20 = zooplankton filtering rate at 20 degrees C as liters filtered/mg zoo per interval
TCZFIL = temperature correction coefficient for filtering
TW = water temperature in degrees C
PHYTO = phytoplankton concentration in mg phyto/L

The filtering rate is dependent upon water temperature and phytoplankton concentration. Rates for most biological activities double for every 10 degrees Celsius increase in temperature. The filtering rate meets this criterion if the default value of 1.17 is used for the temperature correction coefficient TCZFIL.

When the phytoplankton biomass is below a critical concentration, the unit filtering rate will be maximal and constant. As the phytoplankton biomass increases above the critical concentration, the limiting rate is dependent on ingestive and digestive capabilities, and not on the concentration of the food source. Under these conditions, the filtering rate decreases proportionally such that the algal biomass ingested remains constant at the value of the parameter MZOEAT, which is defaulted to 0.055 mg phytoplankton/mg zooplankton per hour. The code simulates this by reducing ZOEAT to MZOEAT, if equation 20 gives a value greater than MZOEAT. HSPF assumes that the filtering activities of zooplankton are 100 percent efficient; that is, the zooplankton ingest all of the food which is contained in the water which they filter. The total amount of phytoplankton ingested by the zooplankton is calculated as:

$$ZEAT = ZOEAT*ZOO \quad (21)$$

where:

ZEAT = ingested phytoplankton in mg biomass/L per interval
ZOEAT = unit ingestion rate
ZOO = zooplankton concentration in mg biomass/L

ZORX checks that the calculated amount of ingestion does not reduce the phytoplankton population to less than 0.0025 micromoles of phosphorus per liter; if it does, the ingestion rate is adjusted to maintain a phytoplankton concentration at this level.

Assimilation

Assimilation is the process by which ingested phytoplankton are converted to new zooplankton mass. The process of assimilation is never 100 percent efficient in biological systems. Unassimilated food is excreted as organic and inorganic waste products. Zooplankton assimilation efficiency is dependent upon quality

and concentration of food. High quality food is assimilated at high efficiency, whereas low quality food is mostly excreted as waste resulting in low assimilation efficiency. The relationship between food concentration and assimilation efficiency is more complex. If the concentration of available food and the filtering rate of an organism are such that the organism ingests more food than can be readily used for growth and metabolism, the organism's assimilation efficiency decreases. The model represents the effect of food quality and concentration on assimilation as shown in Figure 4.2(3).7.3-6.

The quality of the zooplankton food is assigned in the User's Control Input by the parameter ZFOOD. Three qualities of food are allowed. From these, one type must be chosen to represent the overall food source available to the zooplankton:

```
          1 = high quality food
ZFOOD =   2 = medium quality
          3 = low quality
```

Depending on the value assigned to ZFOOD, the assimilation efficiency ZEFF is calculated by one of the following equations:

```
IF ZFOOD = 1 THEN ZEFF = -.06*PHYTO + 1.03                    (22)
   IF ZEFF > 0.99 THEN ZEFF = 0.99

IF ZFOOD = 2 THEN ZEFF = -.03*PHYTO + 0.47
   IF ZEFF < .20 THEN ZEFF = 0.20

IF ZFOOD = 3 THEN ZEFF = -.013*PHYTO + 0.17
   IF ZEFF < .03 THEN ZEFF = 0.03
```

These equations are extrapolations from research on Daphnia (Schindler, 1968). The corrections to ZEFF set reasonable upper or lower limits on efficiency for assimilating each type of food. The mass of ingested phytoplankton assimilated by zooplankton is calculated as:

```
ZOGR = ZEFF*ZEAT                                              (23)
```

where:

ZOGR = zooplankton growth as mg biomass/L per interval
ZEFF = assimilation efficiency (dimensionless)
ZEAT = ingested phytoplankton in mg biomass/L per interval

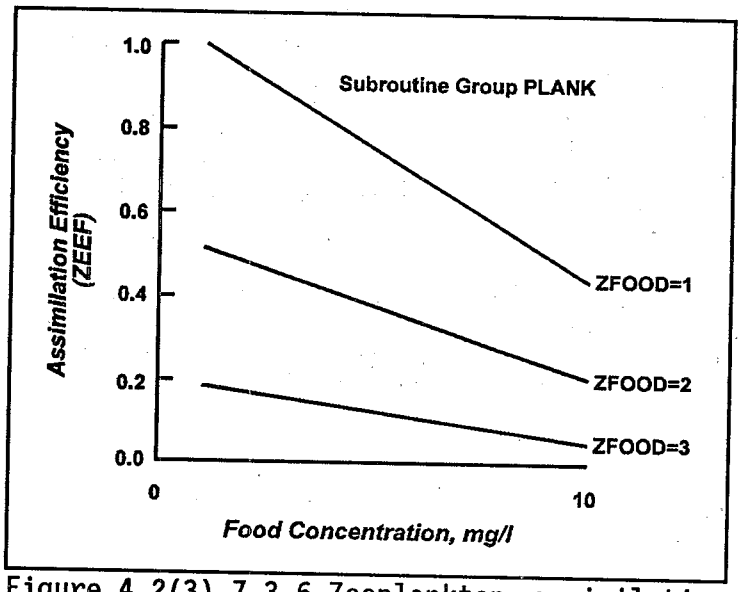

Figure 4.2(3).7.3-6 Zooplankton assimilation efficiency

Respiration

Respiration is the biochemical process by which organic molecules are broken down, resulting in a release of energy which is essential for cellular and organismal activities. The oxidized molecules may either be carbohydrates and fats stored within the organism or food passing through the organism's digestive system. In either case, the end result of respiration is a decrease in zooplankton mass and a subsequent release of inorganic nutrients. The equation governing zooplankton respiration is:

ZRES = ZRES20*(TCZRES**(TW - 20.))*ZOO (24)

where:

ZRES = zooplankton biomass respired mg zoo/L per interval
ZRES20 = respiration rate at 20 degrees C (default= .0015/hr)
TCZRES = temperature correction factor for respiration (default = 1.07)
ZOO = zooplankton in mg biomass/L

Excretion Products

Excretion is the ingested food which is not assimilated by the zooplankton. These waste products contain both refractory and nonrefractory materials. The amount of refractory organic excretion is calculated as:

ZREFEX = REFR*ZEXMAS (25)

where:

ZREFEX = refractory organic material excreted by zooplankton mg refractory biomass/L per interval

ZEXMAS = total mass of zooplankton excretion (ZEXMAS is the difference between ZEAT and ZOGR)

REFR = fraction of biomass which is refractory (REFR is the complement of parameter NONREF)

The nonrefractory portion of the excretion is released to the water in the form of inorganic nutrients and undegraded BOD materials. The relative abundance of the materials is dependent upon the unit ingestion rate of the zooplankton (ZOEAT). At higher ingestion rates, a larger fraction of the nonrefractory excretion is not decomposed and is released as BOD materials. In the model the parameter ZEXDEL is the fraction of nonrefractory excretion which is immediately decomposed and released to the water as inorganic nutrients when the unit ingestion rate of the zooplankton is maximal. If the unit ingestion rate is less than maximal, the model assumes that all the nonrefractory excretion is released to the water as inorganic nutrients. Thus, the amount of excretion released as inorganic materials is:

$$ZINGEX = ZEXDEC*(ZEXMAS - ZREFEX) \quad (26)$$

where:

ZINGEX = amount of biomass decomposed to inorganic excretion as mg biomass/L per interval

ZEXDEC = fraction of nonrefractory inorganic excretion (ZEXDEC = 1 for ZOEAT <= MZOEAT and ZEXDEC = ZEXDEL for ZOEAT > MZOEAT. Value of ZOEAT is that given by equation 20; that is, prior to adjustment.)

The remaining portion of the excretion is considered to be BOD materials, and is calculated as:

$$ZNRFEX = ZEXMAS - ZREFEX - ZINGEX \quad (27)$$

where:

ZNRFEX = amount of biomass released as nonrefractory organic excretion as mg biomass/L per interval

Death

Zooplankton death is the termination of all ingestion, assimilation, respiration, and excretion activities. After death, zooplankton contribute both refractory and nonrefractory materials to the system. Under aerobic conditions, the mass rate of zooplankton death is determined by multiplying the natural zooplankton death rate, ZD, by the zooplankton concentration. If anaerobic conditions exist, an increase in zooplankton death rate is modeled by adding the value of the anaerobic death rate parameter, OXZD, to ZD. The default value of ZD is 0.0001/hr and that of OXZD is .03/hr.

Materials Balance for Related Constituents

Research has shown that 1.10 mg of oxygen are consumed for every gram of zooplankton mass which is respired (Richman, 1958). The DOX state variable is reduced accordingly in ZORX. If there is not sufficient oxygen available to satisfy respiration requirements, the deficit is added to the BOD state variable, and DOX is set equal to zero.

ZORX makes use of subroutine DECBAL (4.2(3).7.2.4) to update the state variables TAM, NO3, and PO4 to account for additions from zooplankton respiration and inorganic excretion. The amount of inorganic constituents produced by these two processes is calculated by the following equations:

```
ZNIT = (ZINGEX + ZRES)*CVBN
ZPO4 = (ZINGEX + ZRES)*CVBP                                    (28)
ZCO2 = (ZINGEX + ZRES)*CVBC
```

where:

ZNIT = increment to TAM or NO3 state variable in mg N/L per interval
ZPO4 = increment to PO4 state variable in mg P/L per interval
ZCO2 = increment to CO2 state variable in mg C/L per interval
ZINGEX = amount of biomass decomposed to inorganic excretion expressed as mg biomass/L per interval
ZRES = amount of biomass respired by zooplankton as mg biomass/L per interval
CVBN = conversion factor from biomass to equivalent nitrogen
CVBP = conversion factor from biomass to equivalent phosphorus
CVBC = conversion factor from biomass to equivalent carbon

If ammonia is simulated, the inorganic nitrogen released is added to the TAM variable; otherwise, it is added to the NO3 variable. The value of ZCO2 is computed for use in subroutine group PHCARB if pH simulation is performed. Finally, ZORX calls subroutine ORGBAL (4.2(3).7.3.3.4) to update the state variables for ORN, ORP, ORC, and BOD to account for additions from zooplankton death and organic excretion. The amount of organic constituents produced by these processes are calculated as:

```
ZORN = ((REFR*ZDTH) + ZREFEX)*CVBN
ZORP = ((REFR*ZDTH) + ZREFEX)*CVBP                             (29)
ZORC = ((REFR*ZDTH) + ZREFEX)*CVBC
ZBOD = (ZDTH*CVNRBO) + (ZNRFEX*CVBO)
```

where:

ZORN = increment to ORN state variable in mg N/L per interval
ZORP = increment to ORP state variable in mg P/L per interval
ZORC = increment to ORC state variable in mg C/L per interval
ZBOD = increment to BOD state variable in mg O/L per interval
REFR = refractory fraction of biomass

ZDTH = zooplankton death as mg biomass/L per interval
ZREFEX = refractory organic excretion as mg biomass/L per interval
ZNRFEX = nonrefractory organic excretion as mg biomass/L per interval
CVBO = conversion from biomass to equivalent oxygen
CVNRBO = conversion from nonrefractory biomass to equivalent oxygen, times NONREF

4.2(3).7.3.5 Simulate Benthic Algae (subroutine BALRX)

Purpose

BALRX simulates those algae in the RCHRES which are attached to rocks or other stable structures. In free flowing streams, large diurnal fluctuations of oxygen can be attributed to benthic algae. During the sunlight hours, if sufficient nutrients exist to support photosynthesis, oxygen is produced in such large quantities that supersaturation often occurs. However, at night, when photosynthesis cannot occur, the benthic algae can exert a significant demand on the oxygen supply of the RCHRES due to respiratory requirements. Benthic algae influence the nutrient balance of the RCHRES by their extraction of nutrients for growth.

Approach

The growth and death of benthic algae are modeled in much the same manner as their free floating relatives, the phytoplankton. In fact, four of the five subroutines which are used for phytoplankton simulation are also used in the benthic algae simulation. These subroutines are ALGRO, GROCHK, ORGBAL, and NUTRUP. There are two major differences in modeling the two types of algae. First, since the benthic algae are attached to materials in the RCHRES, they are not subject to longitudinal advection. Second, the manner in which death of benthic algae is modeled is sufficiently different from the method used for phytoplankton that a special subroutine, BALDTH, is used. Within BALRX benthic algae are in units of micromoles phosphorus per liter so that the benthic algae simulation can take advantage of the same subroutines used by PHYRX. In order to obtain these units, the following conversion is performed:

$$BAL = BENAL*DEPCOR/CVPB \tag{30}$$

where:
BAL = benthic algae as micromoles phosphorus/L
BENAL = benthic algae as mg biomass/m2
CVPB = conversion factor from micromoles phosphorus to mg biomass
DEPCOR = conversion from square meters to liters based on average depth of water in RCHRES during the interval (DEPCOR is computed in RQUAL)

Net Growth

Unit growth and respiration rates for benthic algae are calculated by subroutine ALGRO. The user has the option of multiplying either of these rates by a constant factor if there is evidence that the benthic algae population does not exhibit the same growth and respiration rates as the phytoplankton population. Thus, net growth rate is calculated as:

$$GROBAL = (GRO*CFBALG - RES*CFBALR)*BAL \tag{31}$$

where:

- GROBAL = net growth rate of benthic algae as micromoles phosphorus/L per interval
- GRO = unit growth rate as calculated in subroutine ALGRO
- CFBALG = ratio of benthic algae to phytoplankton growth rates under identical growth conditions (default = 1.0)
- RES = unit respiration rate as calculated in subroutine ALGRO
- CFBALR = ratio of benthic algae to phytoplankton respiration rates (default = 1.0)
- BAL = benthic algae concentration as micromoles phosphorus/L

After GROBAL has been calculated, subroutine GROCHK is called to assure that calculated growth does not reduce any nutrient to a concentration less than 0.001 mg/L. If it does, GROBAL is adjusted to satisfy this requirement.

Death of Benthic Algae

Subroutine BALDTH calculates the amount of benthic algae death and passes this information back to BALRX (variable DTHBAL). BALRX updates the state variable BAL to account for net growth and death. The value of BAL is not allowed to fall below .0001 micromoles of phosphorus per square meter.

Materials Balance for Related Constituents

The DOX state variable is updated to account for the net effect of benthic algae photosynthesis and respiration according to the following equation:

$$DOX = DOX + (CVPB*CVBO*GROBAL) \tag{32}$$

where:

- DOX = concentration of dissolved oxygen (mg/L)
- CVPB = conversion factor from micromoles phosphorus to mg biomass
- CVBO = conversion factor from mg biomass to mg oxygen
- GROBAL = net growth of benthic algae as micromoles phosphorus/L per interval

The additions to ORN, ORP, ORC, and BOD resulting from benthic algae death are calculated as:

```
BALORN = REFR*DTHBAL*CVBPN*.014                    (33)
BALORP = REFR*DTHBAL*.032
BALORC = REFR*DTHBAL*CVBPC*.012
BALBOD = CVNRBO*CVPB*DTHBAL
```

where:

BALORN = increment to ORN state variable in mg N/L per interval
BALORP = increment to ORP state variable in mg P/L per interval
BALORC = increment to ORC state variable in mg C/L per interval
BALBOD = increment to BOD state variable in mg O/L per interval
REFR = refractory fraction of biomass
DTHBAL = benthic algae death as micromoles P/L per interval
CVNRBO = conversion from mg biomass to equivalent mg oxygen demand (allowing for refractory fraction)
CVPB = conversion from micromoles phosphorus to mg biomass
CVBPN = conversion from micromoles phosphorus to micromoles nitrogen
CVBPC = conversion from micromoles phosphorus to micromoles carbon

When BALORN, BALORP, BALORC, and BALBOD have been evaluated, subroutine ORGBAL is called to perform the actual increments to the appropriate state variables. Finally, subroutine NUTRUP is called to update the inorganic state variables to account for net growth.

External Units

The output values for benthic algae are in units of milligrams biomass per square meter and micrograms chlorophyll a per square meter.

4.2(3).7.3.5.1 Calculate Benthic Algae Death (subroutine BALDTH)

Purpose

BALDTH calculates algal death each interval by using one of two unit death rates specified in the User's Control Input. ALDL, the low unit death rate, is used when environmental conditions encourage sustained life; in situations where nutrients are scarce or the benthic algae population becomes excessive, ALDH, the high algal death rate, is used.

Method

The high algal death rate, which has a default value of .01/hr, is used if any one of three conditions exists:

1. the concentration of PO4 is less than the value of parameter PALDH
2. the concentration of inorganic nitrogen is less than the value of parameter NALDH
3. the areal density of benthic algae is greater than the value of parameter MBAL

Regardless of whether these tests indicate that ALDH or ALDL (default equals 0.001/hr) should be used, an additional increment to death occurs if anaerobic conditions are prevalent during the interval. The increment to death rate due to anaerobic conditions is determined by the value of parameter OXALD. When the benthic algae population grows to a size greater than that which may be supported on the bottom surface, algae begin to break away from the bottom, a phenomenon known as sloughing. Whenever the population calculated exceeds the maximum allowable bottom density (MBAL), the sloughing process removes the excess algae. The amount of benthic algae death which occurs during the interval is calculated as:

$$DTHBAL = (ALD*BAL) + SLOF \tag{34}$$

where:

DTHBAL = amount of benthic algae death as micromoles P/L per interval
ALD = unit algal death rate determined by environmental conditions in units of per interval
BAL = concentration of benthic algae as micromoles P/L
SLOF = amount of benthic algae sloughed as micromoles P/L per interval

4.2(3).7.4 Simulate pH, Carbon Dioxide, Total Inorganic Carbon, and Alkalinity (Subroutine Group PHCARB of Module RCHRES)

Purpose

PHCARB calculates the pH of the water within a RCHRES. The primary value of pH is as an indicator of the chemical environment of the system. Under normal circumstances, pH is near neutral, that is, near seven. Most life sustaining processes are impaired at extremes of pH.

Method

Figure 4.2(3).7.4-1 illustrates the fluxes and storages of constituents introduced in this section. Determination of pH requires simulation of alkalinity, carbon dioxide, and total inorganic carbon. Within PHCARB, state variables for alkalinity (ALK), carbon dioxide (CO2), and total inorganic carbon (TIC) are expressed as molar concentrations to correspond to the equilibrium expressions necessary to determine pH. The conversion from mg/l to moles/l takes place after longitudinal advection has been considered. Externally, ALK, CO2, and TIC are expressed in mg/l.

Alkalinity

Alkalinity is defined as the amount of acid required to attain a pH value equal to that of a total inorganic carbon molar solution of H2CO3. This pH value is near 4.5, which is approximately the lowest pH value tolerated by most forms of aquatic life. Alkalinity is interpreted as the acid neutralizing capacity of natural waters.

Alkalinity is simulated as a conservative constituent, in module section CONS. Parameter ALKCON, in the User's Control Input for PHCARB, specifies which conservative substance is alkalinity. For example, if ALKCON = 3 then subroutine PHCARB will assume that alkalinity is the 3rd conservative constituent.

Carbon Dioxide and Total Inorganic Carbon

HSPF assumes that changes in the TIC concentration occur only as changes in CO2 concentration. Thus, the sources of TIC are:

1. carbon dioxide invasion (input) from the atmosphere
2. zooplankton respiration
3. carbon dioxide released by BOD decay
4. net growth of algae (if negative)
5. benthal release of carbon dioxide (if BENRFG = 1)

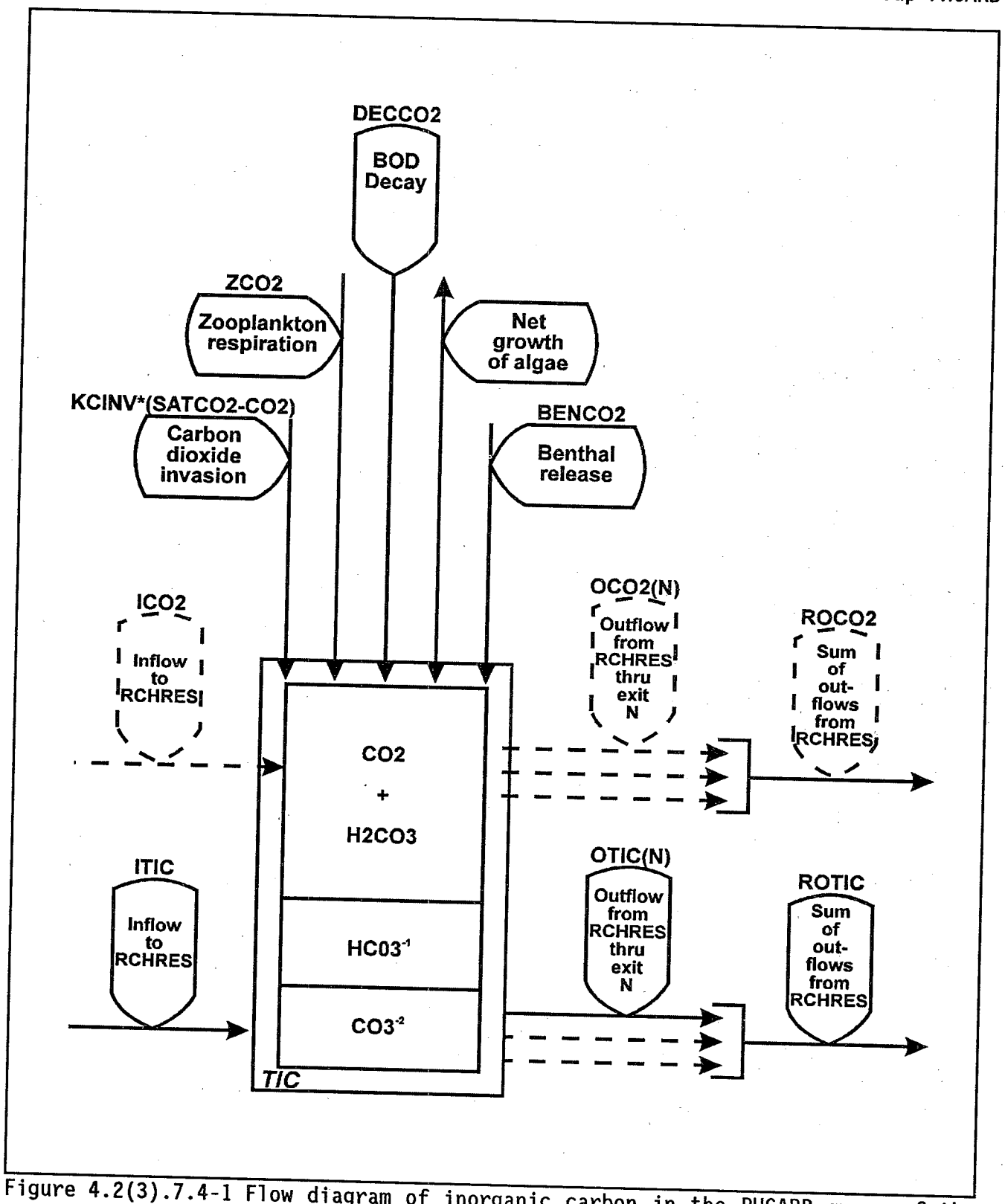

Figure 4.2(3).7.4-1 Flow diagram of inorganic carbon in the PHCARB group of the RCHRES Application Module

The sinks of TIC are:

1. carbon dioxide release to the atmosphere
2. net growth of algae (if positive)

All of these quantities except carbon dioxide invasion are calculated in other subroutines and passed into PHCARB.

Carbon Dioxide Invasion

In order to calculate carbon dioxide invasion, the saturation concentration of CO2 must be determined. First, Henry's constant for CO2, defined as the molar concentration of atmospheric CO2 divided by the partial pressure of CO2, is calculated by the equation:

$$S = 10.^{**}(2385.73/TWKELV - 14.0184 + .0152642*TWKELV) \quad (1)$$

where:
- S = Henrys's constant for CO2
- TWKELV = absolute temperature of water in degrees Kelvin

Using Henry's constant, saturation concentration of CO2 is calculated as:

$$SATCO2 = 3.16E\text{-}04*CFPRES*S \quad (2)$$

where:
- SATCO2 = saturation concentration of CO2 in moles CO2-C/l
- CFPRES = correction to atmospheric pressure resulting from elevation difference (CFPRES is calculated in the Run Interpreter)
- S = Henry's constant for CO2

The carbon dioxide invasion is then calculated by the following equation:

$$ATCO2 = KCINV*(SATCO2 - CO2) \quad (3)$$

where:
- ATCO2 = carbon dioxide invasion expressed as moles CO2-C/l per interval
- KCINV = carbon dioxide invasion coefficient (per interval)
- SATCO2 = saturation concentration of CO2 in moles CO2-C/l
- CO2 = concentration of CO2 after longitudinal advection in moles CO2-C/l

A positive value for ATCO2 indicates addition of CO2 to the water; a negative value indicates a release of CO2 from water to the atmosphere. The value of KCINV is dependent upon the value calculated for KOREA, the oxygen reaeration coefficient, in subroutine group OXRX:

$$KCINV = CFCINV*KOREA \tag{4}$$

where:

KCINV = carbon dioxide invasion coefficient (units are 1/interval)
CFCINV = parameter specifying ratio of CO2 invasion rate to O2 reaeration rate
KOREA = oxygen reaeration coefficient (units are 1/interval)

Net Carbon Dioxide Flux

The net carbon dioxide flux is determined by the following equation:

$$DELTCD = ATCO2 + (ZCO2 - ALGCO2 + DECCO2 + BENCO2)/12000. \tag{5}$$

where:

DELTCD = net CO2 flux in moles CO2-C/l per interval
ATCO2 = CO2 invasion in moles CO2-C/l per interval
ZCO2 = CO2 released by zooplankton excretion and respiration in mg CO2-C/l per interval
ALGCO2 = CO2 flux due to net growth of algae in mg CO2-C/l per interval
DECCO2 = CO2 released by BOD decay in mg CO2-C/l per interval
BENCO2 = benthal release of CO2 in mg CO2-C/l per interval
12000. = conversion from mg CO2-C/l to moles CO2-C/l

If DECFG, the flag which decouples CO2 from algal simulation, has a value of one, ALGCO2 has a value of zero in this equation. Benthal release rates for both aerobic and anaerobic conditions must be included in the User's Control Input if benthal release of CO2 is simulated. Since HSPF assumes that changes in total inorganic carbon concentration only occur as changes in carbon dioxide, the update to the TIC state variable for each simulation interval is:

$$TIC = TIC + DELTCD \tag{6}$$

where:

TIC = total inorganic carbon in moles C/l

The Carbon System

The value of pH is controlled by the carbon system. There are three species of importance to the system: [H2CO3*], [HCO3], and [CO3]. [H2CO3*] is defined as the sum of [H2CO3] and [CO2]; for modeling purposes [H2CO3] is negligible relative to [CO2]. The carbon system can be described by the following equations:

$$\begin{aligned} &[H]*[HCO3]/[H2CO3*] = K1EQU \\ &[H]*[CO3]/[HCO3] = K2EQU \\ &[H]*[OH] = KWEQU \\ &[H2CO3*] + [HCO3] + [CO3] = TIC \\ &[HCO3] + 2*[CO3] + [OH] - [H] = ALK \end{aligned} \tag{7}$$

where:

[H] = hydrogen ion concentration in moles/l
[OH] = hydroxide ion concentration in moles/l
[CO3] = carbonate ion concentration in moles/l
[HCO3] = bicarbonate ion concentration in moles/l
[H2CO3*] = carbonic acid/carbon dioxide concentration in moles/l
K1EQU = first dissociation constant for carbonic acid
K2EQU = second dissociation constant for carbonic acid
KWEQU = ionization product of water

The five unknown values ([H2CO3*], [HCO3], [CO3], [H], [OH]) can be determined when K1EQU, K2EQU, KWEQU, TIC, and ALK are known. K1EQU, K2EQU, and KWEQU are all functions of water temperature and are evaluated by the following equations:

```
K1EQU = 10.**(-3404.71/TWKELV + 14.8435 - .032786*TWKELV)          (8)
K2EQU = 10.**(-2902.39/TWKELV + 6.4980 - .02379*TWKELV)
KWEQU = 10.**(-4470.99/TWKELV + 6.0875 - .01706*TWKELV)
```

where:

TWKELV = absolute temperature of water in degrees Kelvin

Calculation of pH and CO2

Once values have been determined for K1EQU, K2EQU, KWEQU, TIC, and ALK, an equilibrium equation can be developed for hydrogen ion concentration ([H]). The five equations representing the carbon system (Equation 7) can be reduced to a fourth order polynomial expression:

```
[H]**4 + COEFF1*([H]**3) + COEFF2*([H]**2) + COEFF3*[H] + COEFF4 = 0      (9)
```

where:

COEFF1 = ALK + K1EQU
COEFF2 = -KWEQU + ALK*K1EQU + K1EQU*K2EQU - TIC*K1EQU
COEFF3 = -2.*K1EQU*K2EQU*TIC - K1EQU*KWEQU + ALK*K1EQU*K2EQU
COEFF4 = -K1EQU*K2EQU*KWEQU
[H] = hydrogen ion concentration in moles/l

The solution of this equation is performed by subroutine PHCALC. Based on the hydrogen ion concentration calculated in PHCALC, the concentration of CO2 is recalculated as:

```
CO2 = TIC/(1. + K1EQU/HPLUS + K1EQU*K2EQU/(HPLUS**2))                    (10)
```

where:

CO2 = carbon dioxide concentration in moles C/l
TIC = total inorganic carbon concentration in moles C/l

K1EQU = first dissociation constant of carbonic acid
K2EQU = second dissociation constant of carbonic acid
HPLUS = hydrogen ion concentration in moles H/l

Finally, the units of TIC, CO2, and ALK are converted back to mg/l for use outside of PHCARB.

4.2(3).7.4.1 Calculate pH (subroutine PHCALC)

PHCALC uses the Newton-Raphson method to solve the fourth order polynomial expression for the hydrogen ion concentration (Equation 9). The user specifies the maximum number of iterations performed by assigning a value to parameter PHCNT. PHCALC continues the iteration process until the solutions for pH concentration of two consecutive iterations differ by no more than one tenth of a pH unit. If the solution technique does not converge within the maximum allowable number of iterations, PHCALC passes this information back to PHCARB by assigning a value of zero to CONVFG. An error message is printed and then PHCALC is called again, to repeat the unsuccessful iteration process. This time, the "debug flag" (PHDBFG) is set ON so that, for each iteration, PHCALC will print information which will help the user or programmer to track down the source of the problem.

4.2(11) Copy Time Series (Utility Module COPY)

This utility module is used to copy one or more time series from a source specified in the EXT SOURCES or NETWORK Block of the User's Control Input (UCI), to a target specified in the NETWORK or EXT TARGETS Block (Part F, Section 4.6).

To operate the COPY module, the user must specify the time interval used in the internal scratch pad (INDELT) and the number of point-valued and mean-valued time series to be copied (NPT and NMN in Part F, Section 4.4(11).1). Up to 20 point-valued and/or 20 mean-valued time series may be copied in a single operation.

Module TSGET transfers the time series from the source(s), which may be either external (eg. WDM or TSS Data set or sequential file) or the output(s) from one or more preceding operations, to the INPAD. TSS Data sets with time steps other than the internal scratch pad time interval (INDELT) will be automatically aggregated or disaggregated. Data from sequential files must be at the INDELT interval. It also automatically alters the "kind" of time series, if appropriate, and can multiply each value by a user-specified factor.

Module TSPUT then transfers the time series from the INPAD to the target which, again, can be either external or internal. The work performed is a mirror image of that done by TSGET; time series can be aggregated/disaggregated and/or transformed in the same way.

Module COPY is typically used to transfer time series, such as precipitation and potential evapotranspiration data, from a sequential file (eg. card images) to a data set in the WDM file or Time Series Store (TSS). Thereafter, when these data are used as inputs to simulation operations, they are read directly from the WDM or TSS.

COPY can also be used to change the "kind" and/or interval of one or more time series. For example, a WDM data set containing hourly precipitation data could be input to COPY and the output stored in another WDM data set with a daily time step. The data would automatically be aggregated.

4.2(12) Prepare Time Series for Display on a Plotter (Utility Module PLTGEN)

This utility module prepares one or more time series for simultaneous display on a plotter. As with the COPY module (Section 4.2(11)), the user must specify the input(s) (sources), using entries in the EXT SOURCES or NETWORK Blocks in his control input (UCI). The internal time-step and the number of point- and/or mean-valued time series to be displayed must also be specified.

TSGET transfers the time series from the source(s) to the INPAD (as in COPY). PLTGEN then outputs these data to a plot file (PLOTFL). This is a sequential file; the first 25 records contain general information, such as the plot heading, number of curves to be plotted, scaling information, etc. Each subsequent record contains:

Cols	Contents
1 - 4	Identifier (first 4 characters of title)
6 - 10	Year
11 - 13	Month
14 - 16	Day
17 - 19	Hour
20 - 22	Minute
25 - 36	Value for curve 1, for this date/time
39 - 50	Value for curve 2, for this date/time
etc	(repeats until data for all curves are supplied)

Format: A4,1X,I5,4I3,10(2X,G12.5)

The time resolution of the PLOTFL is the INDELT of the run, an integer multiple of the INDELT which is also evenly divisible into one day, one month, or one year.

A PLOTFL may contain only records greater than a certain threshold value, THRESH, or during a certain span of time specified in the Special Actions Block.

The contents of a sample PLOTFL are listed below. To keep the listing short, only the first four values have been included:

```
Plot HSPF FILE FOR DRIVING SEPARATE PLOT PROGRAM
Plot Time interval:   30 mins          Last month in printout year:  9
Plot No. of curves plotted:  Point-valued:  2   Mean-valued:  0   Total:  2
Plot Label flag:  0          PIVL:    1          IDELT:   30
Plot Plot title:   Plot of reservoir flowrates
Plot Y-axis label: Flow (ft3/sec)
Plot Scale info:  Ymin:   .00000E+00
Plot              Ymax:   1000.0
Plot              Time:   48.000     intervals/inch
Plot Data for each curve (Point-valued first, then mean-valued):
Plot Label                  LINTYP     INTEQ    COLCOD      TRAN   TRANCOD
Plot Inflow                      0         0         1       SUM         1
Plot Outflow                     0         0         1       SUM         1
Plot
Plot
Plot
Plot
Plot
Plot
Plot
Plot
Plot Time series (pt-valued, then mean-valued):
Plot
Plot Date/time                          Values
Plot
Plot  1974  5 31 24  0     .00000E+00    1.0000
Plot  1974  6  1  0 30     .82838        1.0000
Plot  1974  6  1  1  0     1.5071        1.0000
Plot  1974  6  1  1 30     2.0631        1.0000
```

A plot file is intended to be read by a stand-alone plot program, which translates its contents into information used to drive a plotting device. Alternative uses of a PLOTFL are:

1. To display one or more time series in printed form. For example: To examine the contents of a data set in the WDM file, run it through PLTGEN and list the contents of PLOTFL on a line printer or terminal.

2. To feed time series to some other stand-alone program. For example, one could specify the contents of PLOTFL as input to a program which performs statistical analysis or computes cross correlations between time series.

4.2(13) Display Time Series in a Convenient Tabular Format (Utility Module DISPLY)

The purpose of this module is to permit any time series to be displayed (at a variety of time intervals) in a convenient format. Sample outputs are shown in Figures 4.2(13)-1 thru -3. Salient features of this module are:

1. Any time series (input or computed) can be displayed. The user specifies the time series in the EXT SOURCES or NETWORK Block, as with any other module.

2. As with any other module, the data are first placed in the INPAD, by module TSGET. At this point they are at the time interval specified for this operation in the OPN SEQUENCE Block (INDELT). This might have involved aggregation or disaggregation, if the data were brought in from the WDM file. In general, INDELT can be any of the 19 HSPF supported time steps, ranging from 1 minute to 1 day.

3. The user can elect to display the data in a "long-span table" or a "short-span table". The term "span" refers to the period covered by each table. A short-span table (Figures 4.2(13)-1 and -2) covers a day or a month at a time and a long-span table (Figure 4.2(13)-3) covers a year.

4. The user selects the time-step for the individual items in a short-span display (the display interval) by specifying it as a multiple (PIVL) of INDELT. For example, the data in Figure 4.2(13)-1 are displayed at an interval of 5 minutes. This could have been achieved with:

INDELT	PIVL
5 min	1
1 min	5

If the display interval is less than an hour, an hours worth of data are displayed on one printed "row" (Figure 4.2(13)-1). The number of items in a row depends on their interval (e.g., 60 for one minute, 12 for 5 minutes, 2 for 30 mins.). A "row" may actually occupy up to 5 physical lines of printout because a maximum of 12 items is placed on a line.

If the display interval is >= hour, a day's worth of data are displayed on one "row" (Figure 4.2(13)-2). Again, the number of items in a row depends on the display interval. In this case the entire table spans a month; in the former case it only spans a day.

5. A long-span table always covers a year; the display interval for the individual items in the table is a day (Figure 4.2(13)-3). The user can select the month which terminates the display (December, in the example) so that the data can be presented on a calendar year, water year or some other basis.

6. For the purpose of aggregating the data from the interval time step (INDELT) to the display interval, day-value, month-value, or year-value, one of five "transformation codes" can be specified:

Code	Meaning
SUM	Sum of the data
AVER	Average of the data
MAX	Take the max of the values at the smaller time step
MIN	Take the minimum
LAST	Take the last of the values belonging to the shorter time step

SUM is appropriate for displaying data like precipitation; AVER is useful for displaying data such as temperatures.

7. The module incorporates a feature designed to permit reduction of the quantity of printout produced when doing short-span displays. If the "row-value" ("hour-sum" in Figure 4.2(13)-1; "day-average" in Figure 4.3(13)-2) is less than or equal to a "threshold value", printout of the entire row is suppressed. The default threshold is 0.0. Thus, in Figure 4.2(13)-1; data for dry hours are not printed.

8. The user can also specify:

   a. The number of fractional digits to use in a display.

   b. A title for the display.

   c. A linear transformation, to be performed on the data when they are at the INDELT time interval (i.e. before module DISPLY performs any aggregation). By default, no transformation is performed.

WDM 39 Precip. (in/100)
Summary for DAY 1976/10/4
Date interval: 5 mins

HOUR	SUM	Interval Number											
		1	2	3	4	5	6	7	8	9	10	11	12
3:	2.0	0.0	0.0	0.0	0.0	0.0	0.0	0.0	0.0	0.0	1.0	0.0	1.0
4:	3.0	0.0	0.0	1.0	0.0	0.0	0.0	1.0	0.0	0.0	1.0	0.0	0.0
5:	5.0	0.0	0.0	0.0	0.0	1.0	0.0	0.0	0.0	0.0	0.0	2.0	2.0
6:	6.0	1.0	1.0	2.0	1.0	1.0	0.0	0.0	0.0	0.0	0.0	0.0	0.0
7:	3.0	1.0	0.0	0.0	0.0	0.0	1.0	0.0	0.0	0.0	0.0	0.0	1.0
8:	3.0	0.0	0.0	1.0	0.0	0.0	1.0	0.0	0.0	0.0	1.0	0.0	0.0
9:	3.0	0.0	0.0	1.0	0.0	0.0	0.0	0.0	1.0	0.0	0.0	1.0	0.0
10:	3.0	0.0	0.0	0.0	0.0	1.0	0.0	0.0	0.0	1.0	0.0	0.0	1.0
11:	3.0	0.0	0.0	1.0	0.0	0.0	0.0	0.0	1.0	0.0	0.0	1.0	0.0
12:	4.0	1.0	1.0	0.0	0.0	1.0	0.0	0.0	0.0	0.0	1.0	0.0	0.0
13:	3.0	0.0	1.0	0.0	0.0	0.0	1.0	0.0	0.0	0.0	1.0	0.0	0.0
14:	2.0	0.0	0.0	0.0	1.0	0.0	0.0	0.0	0.0	0.0	0.0	1.0	0.0
15:	4.0	0.0	0.0	1.0	0.0	1.0	0.0	0.0	1.0	0.0	0.0	1.0	0.0
16:	7.0	0.0	0.0	1.0	0.0	1.0	1.0	1.0	1.0	1.0	0.0	1.0	0.0
17:	3.0	1.0	0.0	0.0	0.0	0.0	1.0	0.0	0.0	0.0	0.0	1.0	0.0
18:	6.0	1.0	0.0	0.0	0.0	0.0	1.0	0.0	1.0	1.0	0.0	1.0	1.0
19:	5.0	1.0	1.0	1.0	0.0	0.0	1.0	0.0	0.0	0.0	1.0	0.0	0.0
20:	3.0	0.0	0.0	0.0	0.0	0.0	1.0	0.0	0.0	0.0	1.0	0.0	1.0
21:	1.0	0.0	0.0	0.0	0.0	0.0	0.0	0.0	0.0	1.0	0.0	0.0	0.0
22:	1.0	0.0	0.0	0.0	0.0	0.0	1.0	0.0	0.0	0.0	0.0	0.0	0.0

Figure 4.2(13)-1 Sample Short-Span Display (First Type)

WDM 121 Temperature (Deg. F)
Summary for MONTH 1976/8/
Data interval: 120 mins

DAY	AVER	Interval Number											
		1	2	3	4	5	6	7	8	9	10	11	12
1	67.7	58.0	61.3	55.1	61.3	69.0	75.6	79.8	81.8	77.4	71.4	65.9	61.2
2	67.2	57.5	55.2	54.2	60.8	69.1	76.1	80.7	82.8	77.6	70.4	64.0	58.4
3	66.7	54.1	51.5	50.2	57.8	67.2	75.1	80.4	82.8	78.6	72.8	67.5	62.8
4	72.8	59.3	57.2	56.2	63.5	72.7	80.3	85.4	87.8	84.4	79.6	75.4	71.6
5	73.0	68.8	67.0	66.1	69.8	74.3	78.2	80.7	81.9	78.6	74.1	69.9	66.3
6	68.3	63.6	61.9	61.1	65.4	70.8	75.4	78.4	79.9	74.9	68.2	62.2	56.9
7	65.2	52.8	50.4	49.2	57.0	66.7	74.8	80.3	82.8	77.4	70.1	63.5	57.7
8	66.0	53.2	50.5	49.2	57.2	67.1	75.6	81.1	83.8	78.6	71.4	65.0	59.4
9	71.4	55.1	52.5	51.2	59.9	70.8	79.9	85.9	88.8	85.2	80.2	75.8	71.9
10	76.5	68.9	67.1	66.1	71.2	77.4	82.7	86.2	87.9	84.4	79.6	75.4	71.6
11	75.9	68.8	67.0	66.1	70.9	76.9	81.9	85.3	86.9	83.4	78.6	74.4	70.6
12	75.5	67.8	66.0	65.1	70.4	76.9	82.4	86.2	87.9	83.7	78.1	73.1	68.6
13	70.7	65.2	63.2	62.2	66.2	71.3	75.7	78.6	79.9	77.0	73.2	69.7	66.6
14	68.6	64.2	62.8	62.1	66.0	70.8	74.9	77.6	78.9	74.6	68.8	63.5	58.8
15	63.4	55.3	53.2	52.2	57.9	64.9	71.0	74.9	76.9	72.2	65.9	60.3	55.4
16	63.3	51.6	49.3	48.2	54.8	63.0	70.1	74.7	76.8	73.7	69.4	65.5	62.1
17	71.5	59.5	57.9	57.1	63.8	72.1	79.1	83.7	85.8	82.	76.9	72.2	68.2
18	73.0	65.0	63.1	62.1	67.4	73.9	79.4	83.2	84.9	81.2	76.2	71.8	67.9
19	72.8	64.9	63.1	62.1	67.6	74.5	80.2	84.1	85.9	81.4	75.4	69.9	65.1
20	72.6	61.5	59.2	58.2	65.1	73.6	80.8	85.6	87.8	83.4	77.4	71.9	67.1
21	75.9	63.5	61.2	60.2	67.5	76.7	84.3	89.4	91.8	87.4	81.4	75.9	71.1
22	76.2	67.5	65.2	64.2	69.9	76.9	83.0	86.9	88.9	85.1	79.9	75.2	71.2
23	74.9	68.0	66.1	65.1	70.2	76.4	81.7	85.2	86.9	82.7	77.1	72.1	67.6
24	73.0	64.2	62.2	61.2	66.6	73.5	79.2	83.1	84.9	81.6	77.1	72.9	69.3
25	75.6	66.6	64.9	64.1	69.9	76.9	83.0	86.9	88.9	84.6	78.8	73.5	68.9
26	78.5	65.3	63.2	62.2	69.5	78.7	86.3	91.4	93.8	90.1	84.9	80.2	76.2
27	73.4	73.0	71.1	70.1	72.8	76.2	79.1	81.1	81.9	77.4	71.4	65.9	61.2
28	65.8	57.5	55.2	54.2	60.3	68.0	74.6	78.8	80.8	75.4	68.1	61.5	55.7
29	68.5	51.2	48.5	47.2	57.1	69.4	79.7	86.6	89.8	84.1	76.3	69.3	63.2
30	71.4	58.5	55.7	54.2	62.0	71.7	79.8	85.3	87.8	83.6	77.8	72.5	67.9
31	72.1	64.3	62.2	61.2	66.4	72.9	78.4	82.2	83.9	80.2	75.2	70.8	66.9

MONTH AVER: 7.12071E+01

Figure 4.2(13)-2 Sample Short-Span Display (Second Type) 4.2(13)-3

WDH 121 Temperature (Deg. F)
Annual data display: Summary for period ending 1976/12

DAY	JAN	FEB	MAR	APR	MAY	JUN	JUL	AUG	SEP	OCT	NOV	DEC
1	27.6	9.4	33.1	49.2	49.4	67.5	67.0	67.7	68.3	68.2	45.7	11.8
2	18.4	17.7	33.3	48.5	45.3	66.3	67.3	67.2	68.9	66.8	42.7	9.1
3	7.0	21.9	29.8	49.3	49.7	65.1	70.5	66.7	72.7	65.9	35.3	13.4
4	13.8	12.6	28.6	48.9	59.7	68.7	73.0	72.8	67.8	58.5	33.0	16.5
5	20.3	15.9	25.0	52.0	57.3	71.0	72.7	73.0	66.1	46.5	36.7	18.0
6	18.0	24.8	25.7	50.8	49.0	71.4	72.8	68.2	71.8	42.4	32.9	4.2
7	0.5	32.5	31.1	47.8	50.6	73.1	76.1	65.2	71.8	43.4	29.1	2.5
8	5.5	36.7	32.7	46.1	55.2	74.0	77.4	66.0	65.4	45.5	34.1	17.7
9	9.9	39.0	35.1	53.6	64.2	72.6	82.0	71.4	63.2	51.5	35.5	23.1
10	16.6	36.5	38.8	54.1	60.9	75.2	84.9	76.5	62.3	56.0	25.2	9.3
11	30.4	44.2	36.4	43.6	58.8	77.2	81.9	75.9	66.3	62.6	20.3	11.3
12	26.7	46.0	32.2	48.7	57.0	78.8	77.7	75.5	68.6	59.9	20.7	11.7
13	27.5	37.1	34.0	54.8	58.5	72.2	80.9	70.7	69.0	59.5	23.9	20.4
14	30.1	41.2	33.2	64.7	63.0	72.2	81.3	68.6	68.0	57.2	27.5	29.7
15	28.5	44.0	27.5	67.6	60.1	69.6	73.8	63.4	59.1	43.5	32.8	28.4
16	13.5	34.6	30.7	71.1	58.2	68.2	68.1	63.3	60.4	39.4	36.7	35.2
17	11.6	33.6	44.1	65.7	56.2	69.8	69.9	71.5	66.9	34.8	46.0	38.9
18	21.5	39.6	55.7	59.2	58.3	65.5	72.7	73.0	62.2	32.9	40.8	36.5
19	20.7	39.6	55.8	48.4	68.3	65.8	78.9	72.8	62.5	40.1	35.5	27.7
20	18.8	34.2	48.1	48.0	71.5	66.7	76.0	72.6	58.9	37.4	29.7	9.7
21	25.5	27.7	35.7	54.9	65.3	67.1	71.8	75.9	61.9	37.8	27.6	17.1
22	25.7	29.0	43.8	50.8	58.8	69.6	78.9	76.2	58.2	35.5	23.1	17.1
23	28.6	36.3	55.2	50.6	59.2	66.5	79.8	74.9	54.4	38.8	28.8	22.3
24	27.2	40.8	55.8	47.0	58.1	71.1	74.3	73.0	51.0	42.1	41.0	23.8
25	22.6	47.5	49.3	43.4	60.1	72.5	71.9	75.6	54.3	36.9	41.7	25.1
26	10.1	44.8	45.5	43.8	62.0	73.9	75.4	78.5	56.1	37.1	28.7	30.5
27	18.1	41.2	47.3	46.3	65.9	74.1	73.8	73.4	53.7	37.3	10.3	22.3
28	22.2	39.2	45.3	48.5	62.5	72.2	73.9	65.8	57.6	40.2	6.3	3.8
29	24.3	34.3	48.1	53.2	64.1	66.7	74.9	68.5	61.7	42.2	4.8	0.3
30	26.6		41.9	54.7	65.4	66.3	75.8	71.4	64.7	45.2	9.7	-1.9
31	23.0		43.2		64.9		68.5	72.1		42.9		-5.6
AVER	20.0	33.9	39.4	52.2	59.3	70.4	75.0	71.2	63.1	46.7	29.5	17.1

AVER of monthly values 4.81461E+01

Figure 4.2(13)-3 Sample Long-Span (Annual) Display

4.2(14) Perform Duration Analysis on a Time Series (Utility Module DURANL)

This module examines the behavior of a time series, computing a variety of statistics relating to its excursions above and below certain specified "levels" (Figure 4.2(14)-1). Sample printout is shown in Figure 4.2(14)-2. The quantity of printout produced can be regulated by the user with a "print-level-flag" (PRFG), which has a valid range of values from 1 through 6.

The basic principles are:

1. The module works on the time series after it has been placed in the INPAD. The data are, thus, at the internal time step of the operation (INDELT). This module operates on a mean-valued input time series. Therefore, if a point-valued time series is routed to it, TSGET will, by default, generate mean values for each time step, and these will be analyzed.

2. When the value of the time series rises above the user specified "level", a positive excursion commences. When it next falls below the level this excursion ends. A negative excursion is defined in the reverse way. (Figure 4.2(14)-1).

3. If the time series has a value less than -10.0**10 this is considered to be an "undefined event" (e.g., concentration of a constituent when there is no water). In this case the value is in a special category - it is in neither a positive nor a negative excursion.

4. The above is true if the specified "duration" is one time step. In this case, the results produced include a conventional frequency analysis (e.g., flow duration) of the data. However, the user may specify up to 10 durations; each is given as a multiple (N) of the basic time step (INDELT), Then, for an excursion or undefined event to be considered, it has to endure for at least N (consecutive) intervals; else it is ignored.

5. The user may specify an "analysis season". This is a period (the same in each year) for which the data will be analyzed (e.g., Oct 1 thru May 10). Data falling outside the analysis season will not be considered.

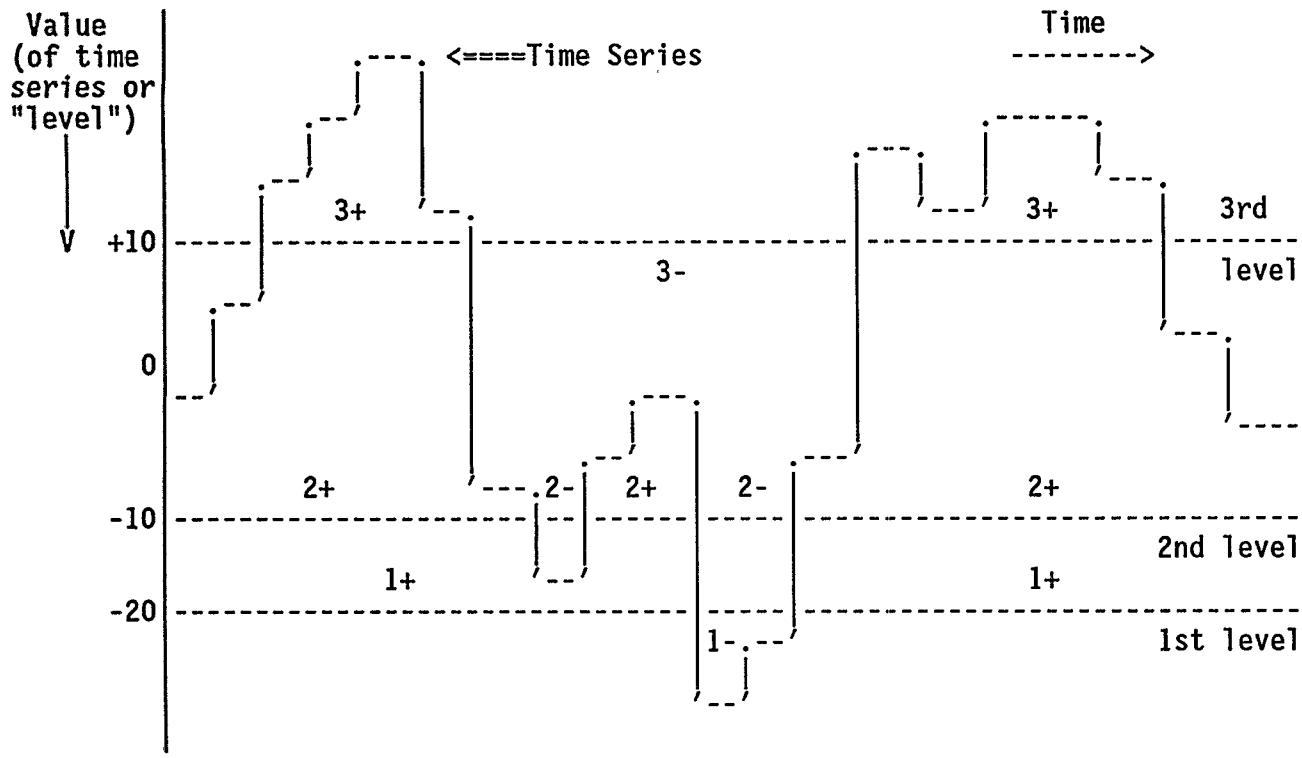

Legend: 2+ excursion above second level (duration >=1)
2- excursion below second level (duration >=1)
etc.

Figure 4.2(14)-1 Definition of terms used in duration analysis module

The analyses performed, and printout produced (Figure 4.2(14)-2), are:

1. Introductory information - Title, start and end date/time, analysis season.

2. The next 7 sets of tables are all similar in format; each contains data on positive and negative excursions, for each level and duration, and information on "undefined event" conditions which persisted for each of the specified durations. The value of PRFG required to generate each of these, and the table heading and the data displayed in it are:

   a) PRFG>0. "Fraction of time spent in excursions at each level with duration >= the specified durations. Fraction is relative to total time span." These are the fractions of total considered time that each of the above-defined conditions existed.

   b) PRFG>1. "Fraction of time spent in excursions at each level with duration >= the specified durations. Fraction is relative to the time spent in excursions at each level." In the "Positive Excursions" table, this gives, for each specified level, the total time that an excursion of duration N existed, divided by the total time that an excursion of duration 1 existed. A similar definition holds for the numbers in the "Negative Excursions" table.

   c) PRFG>2. "Time spent in excursions at each level with duration >= the specified durations." The tables give the total number of time steps for which the various conditions occurred.

   d) PRFG>3. "Number of excursions at each level with duration >= the specified durations". These give the total number of events that were found (no. of positive and negative excursions for each level and duration, and no. of "undefined occurrences" of each duration).

   e) PRFG>4. "Average duration of excursions at each level given that the duration >= the specified durations". These values answer the question: "given that a specified excursion or 'undefined condition' occurred, what was the mean number of time steps for which it persisted?"

   f) PRFG>5. "Standard deviation of duration of excursions at each level given that the duration >= the specified durations." These tables are similar to those discussed in (e) above, except that the standard deviation, instead of the mean, is considered.

   g) PRFG>6. "Fraction of excursions with duration N with respect to the total number of excursions (duration 1) for each level". These tables give the number of excursions at each duration divided by the number of excursions at duration 1 for each level.

3. Summary information:

Total no. of time intervals analyzed, total no. of time intervals for which values were "undefined", total number of days analyzed, sample size, max, min, mean, standard deviation.

Duration analysis operation no. 1
Analysis of Subb. 4 Outflow (cfs)
Start date: 1972/12/31 24: 0 End date: 1974/12/31 24: 0
Analysis season starts: 2/28 24: 0 Ends: 11/30 24: 0

PERCENT OF TIME TABLES (WITH RESPECT TO THE TOTAL SPAN OF TIME)

POSITIVE EXCURSIONS

LEVELS	DURATIONS 1	12	24
.0000E+00	1.000	1.000	1.000
10.00	.7308	.7259	.7235
20.00	.5128	.5062	.5034
50.00	.1790	.1674	.1633
500.0	.2273E-02	.0000E+00	.0000E+00

NEGATIVE EXCURSIONS

LEVELS	DURATIONS 1	12	24
.0000E+00	.0000E+00	.0000E+00	.0000E+00
10.00	.2692	.2655	.2645
20.00	.4872	.4813	.4762
50.00	.8210	.8121	.8030
500.0	.9977	.9977	.9977

UNDEFINED EVENTS (NO WATER)

DURATIONS 1	12	24
.0000E+00	.0000E+00	.0000E+00

Figure 4.2(14)-2 Sample Duration Analysis Printout
[Continued on next 2 pages]

PERCENT OF TIME TABLES (WITH RESPECT TO THE TIME SPENT IN EXCURSIONS)

POSITIVE EXCURSIONS

LEVELS	DURATIONS 1	12	24
.0000E+00	1.000	1.000	1.000
10.00	1.000	.9933	.9899
20.00	1.000	.9871	.9817
50.00	1.000	.9353	.9124
500.0	1.000	.0000E+00	.0000E+00

NEGATIVE EXCURSIONS

LEVELS	DURATIONS 1	12	24
.0000E+00	.0000E+00	.0000E+00	.0000E+00
10.00	1.000	.9862	.9828
20.00	1.000	.9879	.9775
50.00	1.000	.9892	.9780
500.0	1.000	1.000	1.000

UNDEFINED EVENTS (NO WATER)

DURATIONS 1	12	24
.0000E+00	.0000E+00	.0000E+00

TIME SPENT IN EXCURSIONS

POSITIVE EXCURSIONS

LEVELS	DURATIONS 1	12	24
.0000E+00	.1320E+05	.1320E+05	.1320E+05
10.00	9647.	9582.	9550.
20.00	6769.	6682.	6645.
50.00	2363.	2210.	2156.
500.0	30.00	.0000E+00	.0000E+00

NEGATIVE EXCURSIONS

LEVELS	DURATIONS 1	12	24
.0000E+00	.0000E+00	.0000E+00	.0000E+00
10.00	3553.	3504.	3492.
20.00	6431.	6353.	6286.
50.00	.1084E+05	.1072E+05	.1060E+05
500.0	.1317E+05	.1317E+05	.1317E+05

UNDEFINED EVENTS (NO WATER)

DURATIONS 1	12	24
.0000E+00	.0000E+00	.0000E+00

STANDARD DEVIATION OF TIME SPENT IN EXCURSIONS

POSITIVE EXCURSIONS

LEVELS	DURATIONS 1	12	24
.0000E+00	.0000E+00	.0000E+00	.0000E+00
10.00	922.9	2032.	2181.
20.00	321.6	581.1	602.0
50.00	71.65	132.1	128.7
500.0	.7423	.0000E+00	.0000E+00

NEGATIVE EXCURSIONS

LEVELS	DURATIONS 1	12	24
.0000E+00	.0000E+00	.0000E+00	.0000E+00
10.00	107.2	113.8	113.3
20.00	127.0	140.0	141.4
50.00	167.6	188.1	191.6
500.0	1202.	1202.	1202.

UNDEFINED EVENTS (NO WATER)

DURATIONS 1	12	24
.0000E+00	.0000E+00	.0000E+00

SUMMARY
TOTAL LENGTH OF DEFINED EVENTS: 13200. INTERVALS
TOTAL LENGTH OF UNDEFINED EVENTS: 0. INTERVALS
TOTAL LENGTH OF ANALYSIS: 550. DAYS
SAMPLE SIZE: 13200
SAMPLE MAXIMUM: .1307E+05
SAMPLE MINIMUM: 2.290
SAMPLE MEAN: 37.80
SAMPLE STANDARD DEVIATION: 164.0

4. Lethality analysis:

The function of this section of the DURANL module is to assess the risk associated with any contaminant concentration time series generated by the HSPF application modules. The methodology links frequency data on instream contaminant levels to toxicity information resulting from both acute and chronic laboratory bioassays. The methodology is based on the Frequency Analysis of Concentration (FRANCO) program developed by Battelle, Pacific Northwest Laboratories as part of their Chemical Migration and Risk Assessment (CRMA) Methodology.

Laboratory toxicity experiments provide the main basis for developing a risk analysis for fish or other aquatic organisms. A common method of summarizing the results of these experiments is to use a lethal concentration where 50% of the fish die (LC50). Usually information for LC50 concentrations at 24, 48, and 96 hours can be derived from laboratory experiments in the form of pairs of lethal concentration and duration values. By connecting these pairs with straight line segments and extending the function in a reasonable manner at each end, a function is defined such that an event defined by a particular concentration level with a particular duration can be classified as exceeding or not exceeding the function, i.e., exceeding an LC50 value. (Figure 4.2(14)-3). An event exceeds the LC function when the concentration defining the event and the duration of the event results in the pair falling above and to the right of the combined LC50, or global exceedance, curve.

If LCNUM is greater than zero a global exceedance summary table is printed which gives the fraction of time that a global exceedance curve is exceeded. Up to 5 LC curves can be analyzed at one time. It should be noted that the global exceedance summary eliminates double counting by reporting only those exceedance events with the lowest concentrations that occur in different contaminant peaks. (FRANCO documentation should be consulted for more detailed discussion).

If LCOUT=1 and LCNUM=0, a lethal event summary is printed to supplement the global exceedance information. The table gives a summary of all lethal events including ending time, lethal curve number, number of intervals in event, and concentration level. Printout is to unit PUNIT, which should be unique to the duration analysis; otherwise, the output from the lethal event summary will mix with the printout from application modules.

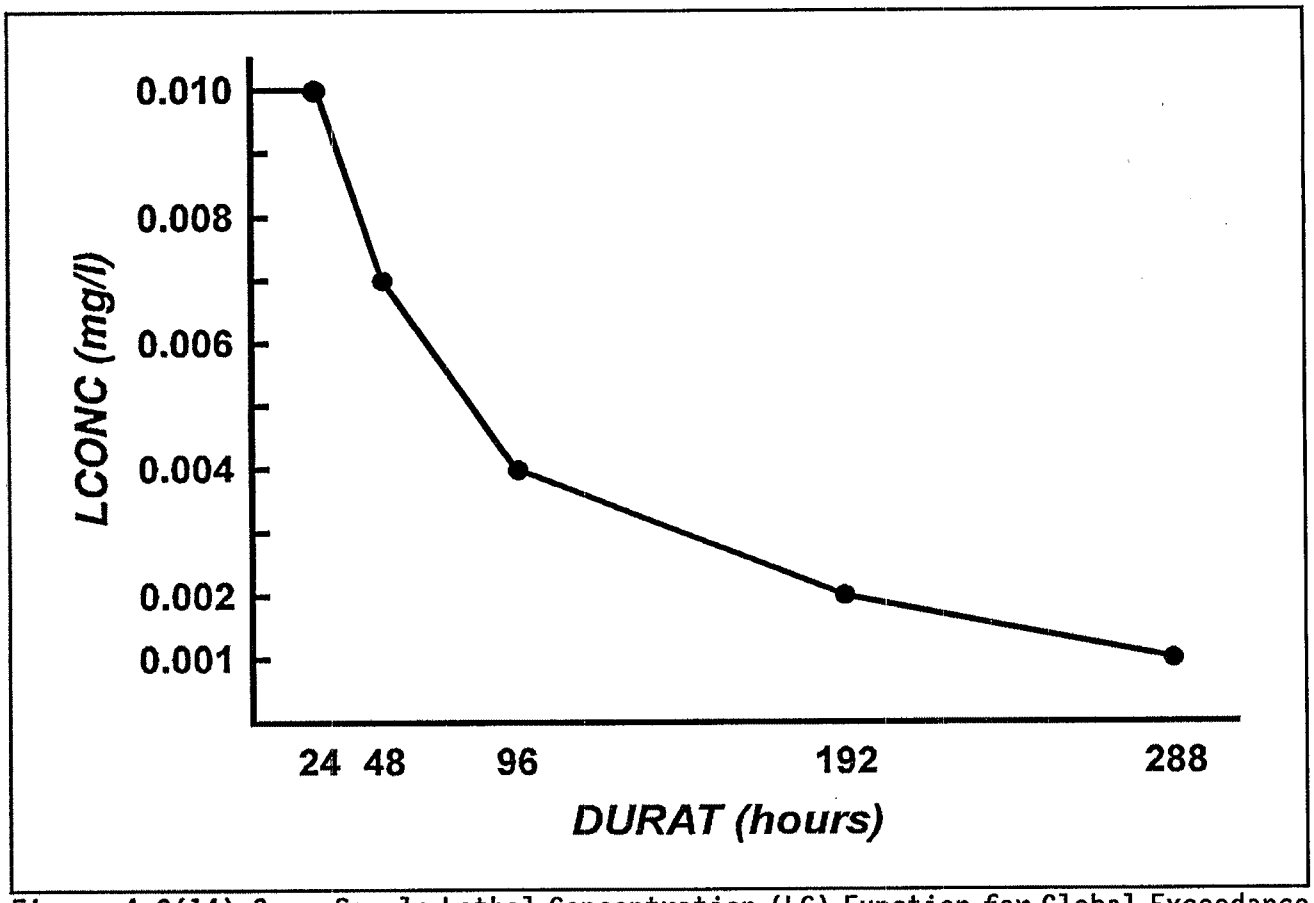

Figure 4.2(14)-3 Sample Lethal Concentration (LC) Function for Global Exceedance Calculation

4.2(15) Generate a Time Series from One or Two Other Time Series (Utility Module GENER)

This module is designed to perform any one of several possible transformations on input time series. The transformation is specified by supplying an "option code" (OPCODE). If A and B are the input time series and C is the computed time series, then the transformations performed for each possible value of OPCODE are:

OPCODE	Action
1	C= Abs value (A)
2	C= Square root (A)
3	C= Truncation (A) eg. If A=4.2, C=4.0 A=-3.5, C=-3.0
4	C= Ceiling (A). The "ceiling" is the integer >= given value. eg. If A=3.5, C=4.0 A=-2.0, C=-2.0
5	C= Floor (A). The "floor" is the integer <= given value. eg. If A=3.0, C=3.0 A=-2.7, C=-3.0
6	C= loge (A)
7	C= log10 (A)
8	C= K(1)+K(2)*A+K(3)*A**2 (up to 7 terms) The user supplies the no. of terms and the values of the coefficients (K).
9	C= K**A
10	C= A**K
11	C= A+K
12	C= Sin (A)
13	C= Cos (A)
14	C= Tan (A)
15	C= Sum (A)
16	C= A+B
17	C= A-B
18	C= A*B
19	C= A/B
20	C= MAX (A,B)
21	C= MIN (A,B)
22	C= A**B

Note that if OPCODE is <=15, only one input time series is involved (unary operators) but the other types of operations involve two inputs (binary operators). As with the other operating modules, the input time series are first placed in the INPAD by module TSGET (This may involve a change of time step and/or "kind"). So, by the time module GENER works on them, they are mean valued time series with a time step equal to INDELT.

4.2(16) Multiple Sequential Input of Time Series from a HSPF Stand Alone Plotter File (Utility Module MUTSIN)

This utility module reads a sequential external file previously written on tape or disk. This file has the same format as the PLOTFL produced with utility module PLTGEN (Section 4.2(12)). The user specifies the number of point and/or mean-valued time series to be read and the number of lines to skip at the beginning of the sequential external file.

The missing data flag, MISSFG, is used to specify how MUTSIN reacts to missing data. A MISSFG value of 0 indicates that MUTSIN is to report an error and quit if any data is missing. Therefore, the internal time-step (DELT) must equal the time-step of the sequential external file, the starting time of the run must correspond with the first entry read from the sequential external file, and no entries may be missing. A MISSFG value of 1 indicates that MUTSIN is to fill missing sequential file entries with 0.0. A MISSFG value of 2 indicates that MUTSIN is to fill missing entries with -1.0E30. A MISSFG value of 3 indicates that MUTSIN is to fill missing values with the value of the next available entry.

Note that the date and time appearing in each record of the file must be in the same format as that used by the PLTGEN module to write a PLOTFL. (Section 4.2(12)). That is, the full year/month/day/hour/minute string must be present and a time, e.g., midnight is coded as 74 01 02 24 00, not 75 01 03 00 00.

The EXT TARGETS and/or NETWORK blocks are used to specify where TSPUT places the time series data read in from the sequential external file.

MUTSIN has four potential uses:

(1) It may be used to form a simple interface with other continuous models. The other model can output its results in the form of HSPF PLOTFL (or a format conversion program can be used), and MUTSIN can be used to input this data to HSPF. Conversely, data can be output from HSPF, using the PLTGEN module, for input to the other model.

(2) MUTSIN may be used to transfer data in a WDM or TSS file to another WDM or TSS file. This transfer requires the use of PLTGEN to output the data from the source file and MUTSIN to input to the target file.

(3) By writing the data on a tape one can transfer data between different types of computer hardware (e.g., Unix to DEC and vice versa.)

(4) MUTSIN may also be used to input point valued data or data with a time interval not included in the standard HSPF sequential input formats (Part F, Section 4.9).

4.3 Module TSPUT

Module TSPUT is complementary to, and may be viewed as a mirror image of, module TSGET (Section 4.1). TSGET obtains time series from a WDM file, TSS, sequential file, or the INPAD and places its output in the INPAD. Conversely, TSPUT obtains a time series from the INPAD and places its output in the WDM file, TSS, or back in the INPAD. It has similar capabilities to TSGET, to alter the time step, "kind" or to perform a linear transformation on the time series with which it deals.

Compared to TSGET, module TSPUT contains one major complicating factor. When a time series is to be written to a WDM or TSS data set, the action taken depends on how any pre-existing data are to be treated. The three possible access modes, ADD, INST and REPL, are discussed in Part F, Section 4.6.

REFERENCES

American Society for Testing and Materials. 1980. Annual Book of ASTM Standards: Part 31, Water. Philadelphia, Pennsylvania.

Anderson, E.A. 1968. Development and Testing of Snow Pack Energy Balance Equations. Water Resour. Res. 4(1):19-37.

Anderson, E.A., and N.H. Crawford. 1964. The Synthesis of Continuous Snowmelt Runoff Hydrographs on a Digital Computer. Department of Civil Engineering, Stanford University. Stanford, California. Technical Report No. 36. 103 p.

Chou, T.-W. 1980. Aquatic Biodegradation, Chapter 6 in Mill et al., 1980.

Churchill, M.A., H.L. Elmore, and R.A. Buckingham. 1962. The Prediction of Stream Reaeration Rates. Amer. Soc. Civil Engineers Journ. 88(SA4), p. 1-46.

Committee on Sanitary Engineering Research. 1960. Solubility of Atmospheric Oxygen in Water. Twenty-ninth Progress Report. Amer. Soc. Civil Engr., J. San. Engr. Div. 86(SA4):41.

Covar, A.P. 1976. Selecting the Proper Reaeration Coefficient for Use in Water Quality Models. Proc. Conf. on Environmental Modeling, and Simulation, Cincinnati. EPA 600/9-76-016. 861p.

Crawford, N.H., and A.S. Donigian, Jr. 1973. Pesticide Transport and Runoff Model for Agricultural Lands. Office of Research and Development, U.S. Environmental Protection Agency, Washington D.C. EPA 660/2-74-013. 211p.

Di Toro, D.M., D.T. O'Connor, and R.V. Thomann. 1970. A Dynamic Model of Phytoplankton Populations in Natural Waters. Environmental Engineering and Science Program. Manhattan College, New York.

Donigian, A.S., Jr., and N.H. Crawford. 1976a. Modeling Pesticides and Nutrients on Agricultural Lands. Environmental Research Laboratory, Athens, Georgia. EPA 600/2-7-76-043. 317 p.

Donigian, A.S., Jr., and N.H. Crawford. 1976b. Modeling Nonpoint Pollution From the Land Surface. Environmental Research Laboratory, Athens, Georgia. EPA 600/3-76-083. 280p.

Donigian, A.S, Jr., D.C. Beyerlein, H.H. Davis, Jr., and N.H. Crawford. 1977. Agricultural Runoff Management (ARM) Model Version II: Refinement and Testing. Environmental Research Laboratory, Athens, Georgia. EPA 600/3-77-098. 294p.

Dugdale, R.C., and J.J. Macisaac. 1971. A Computational Model for the Uptake of Nitrate in the Peru Upwelling. Prepublication Copy.

Falco, J.W., K.T. Sampson, and R.F. Carsel. 1976. Physical Modeling of Pesticide Degradation. Proceedings of Symposium on Model Ecosystem Approach to Biodegradation Studies. Society for Industrial Microbiology. pp. 193-202.

Harnard, H.S. and R. Davis. 1943. The Ionization Constant of Carbonic Acid in Water and the Solubility of CO2 in Water and Aqueous Salt Solution from 0 to 50 C. J. Am. Chem. Soc. 65:2030.

Hydrocomp, Inc. 1977. Hydrocomp Water Quality Operations Manual. Palo Alto, California.

Hydrocomp, Inc. 1976. Hydrocomp Simulation Programming: Operations Manual. Palo Alto, California, 2nd ed.

Johanson, R,C., J.C. Imhoff and H.H. Davis, Jr. 1979. Programmer's Supplement for the Hydrological Simulation Program - Fortran (HSPF).

Krone, R.B. 1962. Flume Studies of the Transport of Sediment in Estuarial Shoaling Processes. Hydraulic Engineering Laboratory and Sanitary Engineering Research Laboratory, University of California, Berkeley, California.

Loehr, R.C., T.B.S. Prakasam, E.G. Srinath, and Y.D. Joo. 1973. Development and Demonstration of Nutrient Removal from Animal Wastes. U.S. Environmental Protection Agency, Washington, D.C. EPA R2-73-095.

Mabey, W.R., T. Mill, and D.G. Hendry. 1980. Photolysis in Water, Chapter 3 in Mill et al., 1980.

Meyer, L.D., and W.H. Wischmeier. 1969. Mathematical Simulation of the Process of Soil Erosion by Water. Trans. Am. Soc. Agric. Eng. 12(6):754-758,762.

Mill, T., W.R. Mabey, D.C. Bomberger, T.-W. Chou, D.G. Hendry, and J.H. Smith. 1980. Laboratory Protocols for Evaluating the Fate of Organic Chemicals in Air and Water. SRI International, Menlo Park, California. Environmental Research Laboratory, Athens,Georgia.

Mill, T., W.R. Mabey, and D.G. Hendry. 1980. Hydrolysis in Water, Chapter 2 in Mill et al., 1980.

Mill, T., W.R. Mabey, and D.G. Hendry. 1980. Oxidation in Water, Chapter 4 in Mill et al., 1980.

Negev, M. 1967. A Sediment Model on a Digital Computer. Department of Civil Engineering, Stanford University. Stanford, California. Technical Report No. 76. 109p.

O'Connor, D.J., and D.M. Di Toro. 1970. Photosynthesis and Oxygen Balance in Streams. Amer. Soc. Civil Engr., J. San. Engr. Div. 96(SA2):7240.

O'Connor, D.J., and W.E. Dobbins. 1958. Mechanism of Reaeration in Natural Streams. Amer. Soc. Civil Engineers Trans., Vol. 123, p. 641-684.

Onishi, Y. and S.E. Wise. 1979. Mathematical Model, SERATRA, for Sediment-Contaminant Transport in Rivers and its Application to Pesticide Transport in Four Mile and Wolf Creeks in Iowa. Battelle, Pacific Northwest Laboratories, Richland, Washington.

Onstad, C.A., and G.R. Foster. 1975. Erosion Modeling on a Watershed. Trans. Am. Soc. Agric. Eng. 18(2):288-292.

Owens, M., R.W. Edwards, and J.W. Gibbs. 1964. Some Reaearation Studies in Streams. Int. Journ. Air and Water Pollution. Vol. 8, p. 469-486.

Partheniades, E. 1962. A Study of Erosion and Deposition of Cohesive Soils in Salt Water. Ph.D. Thesis, University of California, Berkeley, California.

Philip, J.R. 1956. The Theory of Infiltration: The Infiltration Equation and Its Solution. Soil Science 83: 345-375.

Richman, S. 1958. The Transformation of Energy by Daphnia pulex. Ecolog. Monogr. Vol. 28, p. 273-291.

Schindler, D.W. 1968. Feeding, Assimilation and Respiration Rates of Daphnia magna Under Various Environmental Conditions and their Relation to Production Estimates. Journal of Animal Ecology. Vol. 37, p. 369-385.

Smith,J.H., and D.C. Bomberger. 1980. Volatilization from Water, Chapter 7 in Mill et al., 1980.

Smith, J.H., W.R. Mabey, N. Bohonos, B.R. Holt, S.S. Lee, T.-W. Chou, D.C. Bomberger, and T. Mill. 1977. Environmental Pathways of Selected Chemicals in Freshwater Systems, Part I: Background and Experimental Procedures. Environmental Research Laboratory, Athens, Georgia. EPA 600/7-77-113.

Thomann, R.V. 1972. Systems Analysis and Water Quality Management. McGraw-Hill, Inc., New York. 286p.

Tsivoglou, E.C., and J.R. Wallace. 1972. Characterization of Stream Reaeration Capacity. U.S. Environmental Protection Agency, EPA R3-72-012.

U.S. Army Corps of Engineers. 1956. Snow Hydrology, Summary Report of the Snow Investigations. North Pacific Division. Portland Oregon. 437 p.

U.S. Environmental Protection Agency. 1975. Process Design Manual for Nitrogen Control. Office of Technology Transfer, Washington D.C.

Vanomi, V.A., Editor. 1975. Sedimentation Engineering. Prepared by the ASCE Task Committee for the Preparation of the Manual on Sedimentation of the Sedimentation Committee of the Hydraulics Division, New York.

Wezerak, C.G., and J.J. Gannon. 1968. Evaluation of Nitrification in Streams. Amer. Soc. Civil Engr., J. San. Engr. Div. 94(SA5):6159.

Wischmeier, W.H., and D.D. Smith. 1965. Predicting Rainfall Erosion Losses from Cropland East of the Rocky Mountains. Department of Agriculture. Agricultural Handbook No. 282. 47 p.

Zepp, R.G. and D.M. Cline. 1977. Rates of Direct Photolysis in Aquatic Environments. Envir. Sci. Technol. 11:359-366.

PART F

FORMAT FOR THE USER'S CONTROL INPUT

CONTENTS

1.0 General Information and Conventions 262
  1.1 The Users Control Input. 262
  1.2 General Comments on Method of Documentation 262

2.0 Format of a TSSMGR Input Set 263
  2.1 Summary 263
  2.2 TSSM Block 264
  2.3 ADD Block 265
  2.4 UPDATE Block 268
  2.5 SCRATCH Block 269
  2.6 EXTEND Block 270
  2.7 SHOWSPACE, SHOWDSL, and SHOWTSS Blocks 271

3.0 Sample TSSMGR Input Set 272

4.0 Format of a RUN Input Set 273
  4.1 GLOBAL Block 275
  4.2 FILES Block 277
  4.3 OPN SEQUENCE Block 279
    4.3.1 Optimization of Operation Sequencing 280
  4.4 <Operation-type> Block 281
    4.4(1) PERLND Block 284
      4.4(1).1 General input 285
      4.4(1).2 Section ATEMP input 290
      4.4(1).3 Section SNOW input 292
      4.4(1).4 Section PWATER input 300
      4.4(1).5 Section SEDMNT input 315
      4.4(1).6 Section PSTEMP input 323
      4.4(1).7 Section PWTGAS input 334
      4.4(1).8 Section PQUAL input 343
      4.4(1).9 Section MSTLAY input 355
      4.4(1).10 Section PEST input 364
      4.4(1).11 Section NITR input 377
      4.4(1).12 Section PHOS input 389
      4.4(1).13 Section TRACER input 399
    4.4(2) IMPLND Block 403
      4.4(2).1 General input 403
      4.4(2).2 Section ATEMP input 408
      4.4(2).3 Section SNOW input 408
      4.4(2).4 Section IWATER input 408
      4.4(2).5 Section SOLIDS input 416
      4.4(2).6 Section IWTGAS input 422
      4.4(2).7 Section IQUAL input 428

4.4(3) RCHRES Block 433
4.4(3).1 General input 433
4.4(3).2 Section HYDR input 438
4.4(3).3 Section ADCALC input 445
4.4(3).4 Section CONS input 447
4.4(3).5 Section HTRCH input 451
4.4(3).6 Section SEDTRN input 454
4.4(3).7 Section GQUAL input 463
4.4(3).8 Input for RQUAL sections 497
4.4(3).8.1 Section OXRX input 500
4.4(3).8.2 Section NUTRX input 511
4.4(3).8.3 Section PLANK input 521
4.4(3).8.4 Section PHCARB input 532
4.4(11) COPY Block 536
4.4(12) PLTGEN Block 538
4.4(13) DISPLY Block 544
4.4(14) DURANL Block 549
4.4(15) GENER Block. 557
4.4(16) MUTSIN Block 563
4.5 FTABLES Block. 565
4.6 Time Series Linkages 568
4.7 Time Series Catalog 587
4.7.1 Connection of Surface and Instream Modules 588
4.7(1) Catalog for PERLND Module 589
4.7(2) Catalog for IMPLND Module 606
4.7(3) Catalog for RCHRES Module 612
4.7(11) Catalog for COPY Module 629
4.7(12) Catalog for PLTGEN Module 631
4.7(13) Catalog for the DISPLY Module. 632
4.7(14) Catalog for the DURANL Module. 633
4.7(15) Catalog for the GENER Module 634
4.7(16) Catalog for the MUTSIN Module. 635
4.8 FORMATS Block. 636
4.9 Sequential File Formats 637
4.10 SPEC-ACTIONS Block 640

FIGURES

Number Page
4.7(1)-1 Groups of time series associated with the PERLND module . . 590
4.7(2)-1 Groups of time series associated with the IMPLND module . . 607
4.7(3)-1 Groups of time series associated with the RCHRES module . . 613
4.7(11)-1 Groups of time series associated with the COPY module . . . 630
4.7(12)-1 Groups of time series associated with the PLTGEN module . . 630
4.7(16)-1 Groups of time series associated with the MUTSIN module . . 630

1.0 GENERAL INFORMATION AND CONVENTIONS

1.1 The User's Control Input

The User's Control Input (UCI) consists of a number of text lines, 80 characters wide in card images. A general feature of the UCI is that the card images are collected into groups. Groups may contain subordinate groups; that is, they may be nested. In every case, a group commences with a heading (such as, RUN) and ends with a delimiter (such as, END RUN).

The HSPF system will ignore any line in the UCI which contains three or more consecutive asterisks (***), just as a Fortran compiler bypasses comments in a source program. Blank lines are also ignored. This feature can be used to insert headings and comments which make the text more intelligible to the reader, but are not required by the HSPF system itself.

The body of the User's Control Input consists of one or more major groups of text, called input sets:

```
<input set 1>
<input set 2>
  -----
  -----
```

An input set is either a TSSMGR input set or a RUN input set. A TSSMGR input set consists of one or more commands which direct the time series store manager module to create, modify, or destroy labels of individual data sets in the TSS. A RUN input set contains all the input needed to perform a single RUN. A RUN is a set of operations with a common START date-time and END date-time.

1.2 General Comments on Method of Documentation

The documentation of each portion of the UCI is divided into three sections: "layout", "details", and "explanation".

The "layout" section shows how the input is arranged. Text always appearing in the same form (e.g., TSSM) is shown in upper case. Text which varies from job to job is shown by lower case symbols enclosed in angle brackets (<spa>). Lines containing illustrative text, not actually required by the system, have three consecutive asterisks, just as they might have in the UCI. Optional material, or that which is not always required, is enclosed in brackets []. The column numbers printed at the head of each layout show the exact starting location of each keyword and symbol.

The "details" section describes the input values required for each symbol appearing in the layout. The Fortran identifiers used to store the value(s) are given, followed by the format. The field(s) specified in this format start in the column containing the < which immediately precedes the symbol in the layout.

For example, < ds> in a TSSM input set starts in column 26 and ends in column 26 + 5 - 1 = column 30. Where relevant, the Details section also indicates default values and minimum and maximum values for each item in the UCI.

The "explanation" section contains any necessary explanatory material which could not fit into the details section.

2.0 FORMAT OF A TSSMGR DATA SET

Note: beginning with Release 11 of HSPF, the TSSMGR module and all other TSS functionality will be removed from the program.

2.1 Summary

A TSSMGR Input Set starts with a TSSM heading and ends with an END TSSM delimiter. The input set contains one or more commands and associated parameters, which may appear in any sequence. A single exception applies: DATASET NO=, if required, must appear as the first parameter following a command. All parameter values (numbers or strings) must be right-justified and end in column 30, except the LOCATION string.

Note that a separate program, NEWTSS, must be run to create and initialize a Time Series Store (TSS) before it may be used by the HSPF system. (This stand-alone program is documented separately).

2.2 TSSM Block

The TSSM block is used to indicate the start and end of a TSSM input set.

```
*******************************************************************************
         1         2         3         4         5         6         7         8
12345678901234567890123456789012345678901234567890123456789012345678901234567890
*******************************************************************************
Layout
******

TSSM                TSSFL=< ts>

    *** see following sections for definitions of TSSM commands and associated
        parameters.
  <TSSM command>
   [<TSSM command parameter>]
    *** continue until all parameters are defined

 [<TSSM command>]
  *** commands may be continued as needed to perform all functions desired.

END TSSM

*******
Example
*******

TSSM                TSSFL=   15
  SHOWDSL
    DATASET NO=            100
  SHOWSPACE
END TSSM
*******************************************************************************
```

Details

Symbol	Keyword	Fortran name(s)	Format	Default	Min	Max
< ts>	TSSFL=	TSSFL	I5	15	15	23

Explanation

The TSSFL is the FORTRAN unit number for the TSS. If the default value is used, then 'TSSFL=' may also be omitted.

2.3 ADD Block

The ADD block is used to create a label for a new data set on the TSS.

```
*********************************************************************************
         1         2         3         4         5         6         7         8
12345678901234567890123456789012345678901234567890123456789012345678901234567890
*********************************************************************************
Layout
******

  ADD
    DATASET NO=            <ds>
      SPACE=              <spa>
      TIMESTEP=          <tstp>
      MEMBER NAME=       <name>
     [STATION=          <statn>]
     [SECURITY=        <secure>]
     [UNITS=            <units>]
     [COMPRESSION=     < compr>]
     [OBS TIME=           <obt>]
     [FILLER CODE=     <padval>]
     [GAP CODE=             gc]
     [YEAROR=             < y>]
     [BASEYR=            <byr>]
     [LOCATION=     <--------------location--------------->]
     [KIND=             <kind>]
     [FORMAT=            <fmt>]

*******
Example
*******

  ADD
    DATASET NO=              39
      SPACE=                100
      MEMBER NAME=       PRECIP
      TIMESTEP=             360
      UNITS=             METRIC
      COMPRESSION=        COMPR
      STATION=           US3112
      FILLER CODE=         ZERO
      YEAROR=               YES
      LOCATION=     PALO ALTO, CALIFORNIA
      KIND=                MEAN
*********************************************************************************
```

Details

Symbol	Keyword	Fortran name(s)	Format	Default	Valid Values
<ds>	DATASET NO=	DSDSNO	I4	none	Min: 1, Max: 9999
<spa>	SPACE=	SPACE	I5	none	Min: 1, Max: 99999
<name>	MEMBER NAME=	MEMNAM	A6	none	Any 6 char. string
<tstp>	TIMESTEP=	DSDELT	I6	none	Min: 1, Max: 1440
< statn>	STATION=	STA	A8	[blank]	Any 8 char. string
<secure>	SECURITY=	SECURE	A8	WRITE	WRITE, READ
< units>	UNITS=	UNITS	A8	METRIC	METRIC, ENGLISH
< compr>	COMPRESSION=	COMPR	A8	UNCOMP	UNCOMP, COMPR
<obt>	OBS TIME=	OBSTIM	I5	24	Min: 1, Max: 48
<padval>	FILLER CODE=	CFILL	A8	UNDEF	UNDEF, ZERO
gc	GAP CODE=	GAPCOD	A2	UU	UU,UC,CU,CC
< y>	YEAROR=	YEAROR	A4	YES	YES, NO
<byr>	BASEYR=	BASEYR	I5	1900	Min: 1, Max: 10000
< location >	LOCATION=	LOCATN	A40	[blank]	Any 40 char. string
< kind >	KIND=	MKIND	A8	MEAN	MEAN, POINT
<fmt>	FORMAT=	FMT	I5	0	Min: 0, Max: 10

Explanation

Each input item must be right justified within its field. For example, OBSTIM is input with I5 format; a value of 12 is input as " 12".

DATASET NO is a unique identifying number for a data set.
SPACE is the space reserved for a data set in TSS records.
MEMBER NAME is the name of the member, e.g., PRECIP,EVAPOR.
TIMESTEP is the time step in minutes for a data set.
STATION is the station identifier for a data set.
SECURITY is the read/write security for a data set.
UNITS is the system of units used for the data stored in the TSS.
COMPRESSION is the compression indicator.
OBS TIME is the observation hour for daily data.
FILLER CODE is the padding value used to fill in missing data.
GAP CODE is the compression indicator for filled values preceding and following period of valid input within the year. See explanation below.
YEAROR: YES means a file is in yearly chronological order; otherwise, NO.
BASEYR is the first year for which data can be stored.
LOCATION is the location description.
KIND is the kind of data in this member, either point or mean.
FORMAT is the number of decimal digits desired in the output format.

The parameter GAP was included to permit some compression of space, even where data are stored in uncompressed form. If the first letter of GAP is C, and data which start part-way through a calendar year are fed into the TSS data set, the period prior to the start of data will be compressed. Note that this implies that data for the compressed period cannot subsequently be read in.

Similarly, if the second letter of GAP is C, and data which end part-way through a calendar year are fed into the TSS data set, the period after the end of the data will be compressed. (Note that this period could subsequently be filled with data, using the ADD or REPL access mode, provided space is available in the data set).

To illustrate the above, consider the following example: Suppose we need to store uncompressed data with a timestep of 1 minute for one month (say July 1974). A full calendar year of data would require 1041 records. But, if GAP=CC were used to compress the months January through June and August through December, the space required is only 88 records.

2.4 UPDATE Block

The UPDATE block is used to update selected fields in the label of a data set already present in the TSS.

```
*******************************************************************************
         1         2         3         4         5         6         7         8
12345678901234567890123456789012345678901234567890123456789012345678901234567890
*******************************************************************************
Layout
******

  UPDATE
      *** the following group is repeated for each data set
    DATASET NO=            <ds>
     [STATION=          <statn>]
     [SECURITY=        <secure>]
     [UNITS=            <units>]
     [OBS TIME=           <obt>]
     [YEAROR=              < y>]
     [BASEYR=             <byr>]
     [LOCATION=     <--------------location--------------->]

*******
Example
*******

  UPDATE
    DATASET NO=             39
      UNITS=           ENGLISH
      OBS TIME=             12
*******************************************************************************
```

Details

Symbol	Keyword	Fortran name(s)	Format	Default	Valid Values
<ds>	DATASET NO=	DSDSNO	I4	none	Min: 1, Max: 9999
< statn>	STATION=	STA	A8	[blank]	Any 8 char. string
<secure>	SECURITY=	SECURE	A8	WRITE	WRITE, READ
< units>	UNITS=	UNITS	A8	METRIC	METRIC, ENGLISH
<obt>	OBS TIME=	OBSTIM	I5	24	Min: 1, Max: 48
< y>	YEAROR=	YEAROR	A4	YES	YES, NO
<byr>	BASEYR=	BASEYR	I5	1900	Min: 1, Max: 10000
< location >	LOCATION=	LOCATN	A40	[blank]	Any 40 char. string

Explanation - See Explanation for ADD Block (Section 2.3)

2.5 SCRATCH Block

The SCRATCH block is used to delete a data set label (and, effectively, the data set contents.

```
*********************************************************************************
         1         2         3         4         5         6         7         8
12345678901234567890123456789012345678901234567890123456789012345678901234567890
*********************************************************************************
Layout
******

  SCRATCH
      *** the following line is repeated for each data set:
    DATASET NO=            <ds>

*******
Example
*******

  SCRATCH
    DATASET NO=            39

*********************************************************************************
```

Details

Symbol	Keyword	Fortran name(s)	Format	Default	Min	Max
<ds>	DATASET NO=	DSDSNO	I4	none	1	9999

Explanation

DATASET NO is a unique identifying number for a data set.

2.6 EXTEND Block

The EXTEND block is used to allocate more space to a data set or remove space from a data set.

```
*******************************************************************************
         1         2         3         4         5         6         7         8
12345678901234567890123456789012345678901234567890123456789012345678901234567890
*******************************************************************************
Layout
******

  EXTEND
      *** the following group is repeated for each data set:
    DATASET NO=            <ds>
      SPACE=              <spa>

*******
Example
*******

  EXTEND
    DATASET NO=             39
      SPACE=               120

*******************************************************************************
```

Details

Symbol	Keyword	Fortran name(s)	Format	Default	Min	Max
<ds>	DATASET NO=	DSDSNO	I4	none	1	9999
<spa>	SPACE=	SPACE	I5	none	1	99999

Explanation

DATASET NO is a unique identifying number for a data set.

SPACE is the space reserved for a data set in records.

2.7 SHOWSPACE, SHOWDSL, AND SHOWTSS Blocks

The SHOWSPACE block is used to show the free space in the TSS, the SHOWDSL block is used to display the contents of the label of one or all of the data sets in the TSS, and the SHOWTSS block is used to display the current state of the TSS.

```
********************************************************************************
         1         2         3         4         5         6         7         8
12345678901234567890123456789012345678901234567890123456789012345678901234567890
********************************************************************************
Layout
******

  SHOWSPACE
  SHOWDSL
   [DATASET NO=          <ds>]
  SHOWTSS

*******
Example
*******

  SHOWSPACE
  SHOWDSL
    DATASET NO=           39
  SHOWTSS

********************************************************************************
```

Details

Symbol	Keyword	Fortran name(s)	Format	Default	Min	Max
<ds>	DATASET NO=	DSDSNO	I4	none	1	9999

Explanation

DATASET NO is a unique identifying number for a data set. If this keyword is not present, all data sets are shown.

3.0 SAMPLE TSSMGR INPUT SET

A sample input stream which creates the label for a data set.

```
TSSM

  ADD
    DATASET NO=              39
      MEMBER NAME=       PRECIP
      SPACE=               100
      UNITS=           ENGLISH
      COMPRESSION=       COMPR
      STATION=          US3112
      FILLER CODE=        ZERO
      TIMESTEP=            360
      LOCATION=   PALO ALTO, CALIFORNIA

END TSSM
```

4.0 FORMAT OF A RUN INPUT SET

Summary

A RUN input set starts with a RUN heading and ends with an END RUN delimiter. The body of the text consists of several groups, called "blocks," which may appear in any sequence:

RUN

GLOBAL Block

Contains information of a global nature. It applies to every operation in the RUN.

FILES Block

Specifies disk files to be used by the run and their FORTRAN unit numbers.

OPN SEQUENCE Block

Specifies the operations to be performed in the RUN, in the sequence they will be executed. It indicates any grouping (INGROUPs).

<Operation-type> Block

Deals with data "domestic" to all the operations of the same <Operation-type>, for example, parameters and inital conditions for all Pervious Land-segments in a RUN. It is not concerned with relationships between operations, or with external sources or targets for time series. There is one <Operation-type> Block for each <operation-type> involved in the RUN.

[FTABLES Block]

A collection of function tables (FTABLES). A function table is used to document, in discrete numerical form, a functional relationship between two or more variables.

[EXT SOURCES Block]

Specifies time series which are input to the operations from external sources (TSS, WDM file, or sequential files).

[NETWORK Block]

Specifies any time series which are passed between operations.

[EXT TARGETS Block]

Specifies those time series which are output from operations to external destinations (TSS or WDM file).

[SCHEMATIC Block]

Specifies structure of watershed, i.e., connections of land segments and stream reaches to each other. Operates in tandem with MASS-LINK block to simplify definition of complex watersheds.

[MASS-LINK Block]

Specifies groups of time series to combine with network connections defined in the SCHEMATIC block in order to specify mass flows in the watershed.

[FORMATS Block]

Contains any user-supplied formats which may be required to read time series on external sequential files.

[SPEC-ACTIONS Block]

Specifies operation, variable location, type or name, date/time and action code in order to change a variable's value during a run.

END RUN

Usually, a RUN input set will not include all of the above blocks. Their presence will be dictated by the operations performed in the RUN and the options which are selected.

4.1 GLOBAL Block

This block must always be present in a RUN input set.

```
*******************************************************************************
         1         2         3         4         5         6         7         8
12345678901234567890123456789012345678901234567890123456789012345678901234567890
*******************************************************************************
Layout
******

GLOBAL
  <------------------------------ run-info ---------------------------------->
  START   <---s-date-time----> END<---e-date-time---->
  RUN INTERP OUTPUT LEVEL<lev>
  RESUME <res> RUN <run>
END GLOBAL

*******************************************************************************
Example
*******

GLOBAL
  Seven Mile River  -  Water quality run
  START       1970/01/01 00:00  END    1977/12/31 12:00
  RUN INTERP OUTPUT LEVEL    7
  RESUME     0 RUN     1
END GLOBAL
*******************************************************************************
```

Details

Symbol	Fortran name(s)	Format	Def	Min	Max
<run-info>	RUNINF(20)	A78	none	none	none
<s-date-time>	SYR,	I8,	none	1	32767
	SMO,	1X,I2,	1	1	12
	SDA,	1X,I2,	1	1	varies
	SHR,	1X,I2,	0	0	23
	SMI	1X,I2	0	0	59
<e-date-time>	EYR,	I8,	none	1	32767
	EMO,	1X,I2,	12	1	12
	EDA,	1X,I2,	varies	1	varies
	EHR,	1X,I2,	#24	0	24 #only if EMI is 0
	EMI	1X,I2	0	0	59
<lev>	OUTLEV	I5	0	0	10
<res>	RESMFG	I5	0	0	1
<run>	RUNFG	I5	0	0	1

Explanation

RUNINF stores the users comments regarding the RUN.

Users conventionally label the same point in time differently, depending whether they are looking forward or backward towards it. For example, if we say that a RUN starts on 1978/05 we mean that it commences at the start of May 1978. On the other hand, if we say it ends on 1978/05 we mean it terminates at the end of May 1978. Thus, HSPF has two separate conventions for the external labeling of time. When supplying values for a date/time field a user may omit any element in the field except the year, which must be supplied as a 4 digit figure. HSPF will substitute the defaults given above for any blank or zero values. The completed starting and ending date/time fields are translated into another format, which is the only one used to label intervals and time points internally. It has a resolution of 1 minute. Thus, time is recorded as a year/month/day/hour/minute set, to completely specify either a time interval or point. The date/time used by the internal clock uses the "contained within" principle. For example, the first minute in an hour is numbered 1 (not 0) and the last is numbered 60 (not 59). The same applies to the numbering of hours. Thus, the time conventionally labeled 11:15 is in the 12th hour of the day so is labeled 12:15 internally; the last minute of 1978 is labeled 1978/12/31 24:60. This convention is extended to the labeling of points by labeling it with the minute that immediately precedes it. Thus, midnight New Year's eve 1978/1979 is 1978/12/31 24:60, not 1979/01/01 00:00. This gives a system for uniquely labeling each point internally.

OUTLEV is a flag which governs the quantity of informative output produced by the Run Interpreter. A value 0 results in minimal output; 10 in the maximum. It does not affect error or warning messages.

If RESMFG is 1, the system will operate in "resume" mode; that is, it will use the same input as were supplied in a previous RUN input set except where overriding information is supplied in this input set. (This feature is not supported in the current release of HSPF).

If RUNFG is 1, the system will both interpret and execute the RUN. If it is 0, only interpretation will be done.

4.2 FILES Block

```
*******************************************************************************
         1         2         3         4         5         6         7         8
12345678901234567890123456789012345678901234567890123456789012345678901234567890
*******************************************************************************
Layout
******
FILES
<ftyp>  <un#>   <------file name------------------------------------------>
. . . . . . . . . . . . . . . . . . . . . . . . . . . . . . . . . . . . . .
(repeats until all files are specified)
. . . . . . . . . . . . . . . . . . . . . . . . . . . . . . . . . . . . . .
END FILES

*******
Example
*******

FILES
<FTYP>  UNIT#   FILE NAME ***
INFO       24   /hspf/hspinf.da
ERROR      25   /hspf/hsperr.da
WARN       26   /hspf/hspwrn.da
MESSU      21   test.mes
           61   test.dsp
           33   test.pls
END FILES

*******************************************************************************
```

Details

Symbol	Fortran Name(s)	Format	Comment
<ftyp>	FTYPE	A6	Type of file; valid values are: INFO, ERROR, WARN, MESSU, WDM, TSS, ANNMES.
<un#>	FUNIT	I5	File unit number; valid values are: 1, 5, 15-99 (20-99 recommended).
<file name>	FNAME	A64	File name; complete path name or local name if in default/current directory.

Explanation

The FILES Block contains the names of input and output files used by the program during the run; this block associates the unit numbers specified in various parts of the UCI file with actual disk file names. It is designed to eliminate the need for a separate command file, such as a DOS "BAT" file or VAX "COM" file, where the correspondence between file name and unit number is often performed for batch programs such as HSPF. Since the FILES Block requires that the program be able to locate the UCI file, the command line for invoking HSPF includes the name of the UCI file. The syntax is as follows:

```
hspf  uci-file-name  <RET>
```

For compiles/computers that do not have a command line parameter capability, the program is designed to default to a UCI file name of "hspfuci.inp".

FTYPE is a keyword that identifies the type of file. There are seven FTYPE's that HSPF recognizes, and that must be specified for these types of files. For all other files, this field should be left blank. The FTYPE keyword should be left-justified in columns one through six. The valid FTYPE values are shown below:

DESCRIPTION	FTYPE
Information	INFO
Error	ERROR
Warning	WARN
Run interpreter output	MESSU
Watershed Data Management	WDM
Time Series Store	TSS
Message file	ANNMES

FUNIT is the file unit number of the file. This corresponds to the unit number of those files specified in other parts of the UCI file. For the Information, Error, Warning, WDM, and TSS files, FUNIT may be any of the valid numbers. FUNIT is an integer value that should be right-justified in columns 9 through 13, and the valid values for FUNIT are 1, 5, and 15-99. Each value of FUNIT in the FILES Block should be unique, and the numbers 6,7,8,9,10,11,12,13,14 should not be used.

FNAME is the file name of the file. If the file is not in the current (default) directory, the complete path name should be specified. FNAME should be left-justified in columns 17 through 80.

The FILES Block is usually required. In particular, if a WDM or TSS file is needed by the run, it must be specified in the FILES Block, since the program does not have a default name for these files. The Information, Error, and Warning files must also be specified for every run, or they must reside in the default/current directory and have the following default names: "hspinf.da", "hsperr.da", and "hspwrn.da". Similarly, in the operating modules (PERLND, IMPLND, RCHRES, DISPLY, PLTGEN, DURANL, and MUTSIN), the user must specify file unit numbers as the destination for printout. It is recommended that these files be explicitly assigned names in the FILES Block. However, if the user does not include an entry in the FILES block for one of these operations, a file is automatically opened by HSPF with the default name "hspfxx.dat", where xx is the unit number.

4.3 OPN SEQUENCE Block

```
*******************************************************************************
         1         2         3         4         5         6         7         8
12345678901234567890123456789012345678901234567890123456789012345678901234567890
*******************************************************************************
Layout
******
OPN SEQUENCE
   [INGRP                INDELT <idt>]
      <-opn-id----->
      . . . . . . .
      <-opn-id----->
   [END INGRP  ]
      <-opn-id----->    INDELT <idt>
      . . . . . . .
      <-opn-id----->    INDELT <idt>
   [INGRP                INDELT <idt>]
      <-opn-id----->
      . . . . . . .
   [END INGRP  ]
    . . . . . .
END OPN SEQUENCE

*******
Example
*******
OPN SEQUENCE
    INGRP               INDELT 02:00
      PERLND      20
      PERLND      21
      PERLND      22
    END INGRP
      RCHRES       1    INDELT 12:00
END OPN SEQUENCE
*******************************************************************************
```

Details

Symbol	Fortran Name(s)	Format	Comment
<idt>	HRMIN(2)	I2,1X,I2	Time interval (hour:min) used in the INPAD e.g., 00:05
<-opn-id->	OPTYP,OPTNO	A6,5X,I3	Type and no. of this operation. e.g., RCHRES 100

Explanation

This block specifies the various operations to be performed in the RUN and, optionally, their grouping into INGROUPs. The operations will be performed in the sequence specified in the block, apart from repetition implied by grouping. A maximum of 75 operations can be specified in one run.

Every <-opn-id-> consists of OPTYP and OPTNO. The OPTYP field must contain an identifier of up to 6 characters which corresponds to an "operating module id" in the HSPF system. The OPTNO field contains an integer which distinguishes operations of the same type from one another. Every <opn-id> must be unique.

The time intervals of the scratch pads used in the RUN are specified in this block. These appear on the INGROUP lines, except where the user has not placed an operation in an INGROUP. In that case <idt> is specified alongside <-opn-id->.

4.3.1 Optimization of Operation Sequencing

The sequence of operations within the Operations Sequence block should be optimized to make most efficient use of the internal scratch pad (INPAD). Optimal use of the INPAD is accomplished by reducing the maximum number of time series(rows) on the INPAD. This increases the length of each row and the INSPAN, which reduces swapping between operations.

A time series occupies a row on the INPAD from the moment it is either read from an external source or is created by an operation until the moment it is used by the last operation requiring it. HSPF automatically optimizes the reading of data from external sources and writing of data to external targets.

Optimal sequencing of operations requires that an operation be executed as soon as all input timeseries produced by other operations have been created. For example, a DISPLY operation which displays outflow from a PERLND operation should immediately follow the PERLND operation. A RCHRES operation representing a section of stream should immediately follow any RCHRES operations representing reaches upstream and any PERLND operations which contribute local inflow.

For example, a watershed is represented by 4 PERLND operations, 5 RCHRES operations, 2 PLTGEN operations, 4 DISPLY operations, and 1 DURANL operation. These are defined as follows:

```
PERLND 1 - rain gage 1, land use of pasture
PERLND 2 - rain gage 1, land use of corn
PERLND 3 - rain gage 2, land use of pasture
PERLND 4 - rain gage 2, land use of corn
RCHRES 1 - local inflow from PERLND 1 and 2
RCHRES 2 - upstream inflow from RCHRES 1,
           local inflow from PERLND 1 and 2
RCHRES 3 - local inflow from PERLND 3 and 4
RCHRES 4 - upstream inflow from RCHRES 2 and 3,
           local inflow from PERLND 3 and 4
RCHRES 5 - upstream inflow from RCHRES 4,
           local inflow from PERLND 3 and 4
DISPLY 1 - outflow from RCHRES 5
DISPLY 2 - outflow from RCHRES 3
DISPLY 3 - unit flow from PERLND 2
DISPLY 4 - unit flow from PERLND 4
PLTGEN 1 - outflow from RCHRES 5,
           measured flow at bottom of RCHRES 5
PLTGEN 2 - outflow from RCHRES 1,
           area weighted sum of unit flow from PERLND 1 and 2
DURANL 1 - outflow from RCHRES 5
```

The optimum order for these operations is:

```
PERLND 1
PERLND 2
DISPLY 3
RCHRES 1
PLTGEN 2
RCHRES 2
PERLND 3
PERLND 4
DISPLY 4
RCHRES 3
DISPLY 2
RCHRES 4
RCHRES 5
DISPLY 1
DURANL 1
PLTGEN 1
```

4.4 <Operation-type> Block

```
*******************************************************************************
         1         2         3         4         5         6         7         8
12345678901234567890123456789012345678901234567890123456789012345678901234567890
*******************************************************************************
Layout
******

<otyp>
  General input
  Section 1 input  --
  Section 2 input    |  Only supplied if the operating module is sectioned
       .             |  and the section is active
       .             |
  Section N input  --
END <otyp>

*******************************************************************************
```

Details

Symbol	Fortran Name(s)	Format	Comment
<otyp>	OPTYP	A6	Type of operation covered in this block, e.g., RCHRES, PERLND

Explanation

This type of block deals with data which are "domestic" to all operations of the same <Operation-type>, e.g., the parameters and initial conditions for all the Pervious Land- segments in a RUN. It is not concerned with relationships between operations or with external sources or targets for time series.

This type of block provides for "general" input and for input which is specific to individual "sections" of the OM. The latter only apply to modules which are sectioned. The general input contains all of the information which simple (non-sectioned) modules require; for sectioned modules it contains input which is not specific to any one section.

The general organization of the <Operation-type> blocks is as follows:

The user supplies his input in a set of tables (e.g., ACTIVITY, Sect 4.4(1).1.1 below). Each table has a name (eg. ACTIVITY), called the "Table-type". A table starts with the heading <Table-type> and ends with the delimiter END <Table-type>. The body of the table consists of:

<range><----------values---------->

where <range> is the range of operation-type numbers to which the <values> apply. If the second field in <range> is blank, the range is assumed to consist of a single operation. Thus, in the example in Sect 4.4(1).1.1, Pervious Land-segments (PLSs) 1 through 7 have the same set of active sections, while segment 9 has a different set.

Thus, a table lists the values given to a specified set of variables (occupying only 1 line) for all the operations of a given type. The input was designed this way to minimize the quantity of data supplied when many operations have the same values for certain sets of input.

HSPF will only look for a given Table-type if the options already specified by the user require data contained within it. Thus, Table-type MON-INTERCEP (Sect 4.4(1).4.5) is relevant only if VCSFG in Table-type PWAT-PARM1 (4.4(1).4.1) is set to 1 for one or more PLSs. The system has been designed to ignore redundant information. Thus, if VCSFG is 0 and Table-type MON-INTERCEP is supplied, the table will be ignored.

On the other hand, if an expected value is not supplied, the system will attempt to use a default value. This situation can arise in one of three ways:

1. The entire table may be missing from the UCI.

2. The table may be present but not contain an entry (line) for the operation in question. The example in Sect 4.4(1).1.1 has no entry for PLS No. 8. Thus, all values in its active sections vector will have the default of 0.

3. A field may be left blank or given the value zero. In the example in Section 4.4(1).4.2, KVARY will acquire the default value 0.0 for PLS's 1 through 7.

When appropriate, the HSPF system will also check that a value supplied by the user falls within an allowable range. If it does not, an error message is generated.

Note that a table contains either integers or real values, but not both. For example, Table-type ACTIVITY (Sect 4.4(1).1.1) contains only integer flags, but Table-type PWAT-PARM2 (4.4(1).4.2) contains only real numbers. For tables containing real-valued data, the documentation gives separate defaults, minima and maxima for the English and Metric unit systems. The user specifies the system in which he is working, in Table-type GEN-INFO (e.g., Sect 4.4(1).1.3).

4.4(1) PERLND Block

```
*******************************************************************************
         1         2         3         4         5         6         7         8
12345678901234567890123456789012345678901234567890123456789012345678901234567890
*******************************************************************************
```

Layout
******

```
PERLND
  General input
 [section ATEMP input]
 [section SNOW input]
 [section PWATER input]
 [section SEDMNT input]
 [section PSTEMP input]
 [section PWTGAS input]
 [section PQUAL input]
 [section MSTLAY input]
 [section PEST input]
 [section NITR input]
 [section PHOS input]
 [section TRACER input]
END PERLND
```

****

Explanation

This block contains the data which are "domestic" to all the Pervious Land-segments in the RUN. The "General input" is always relevant: other input is only required if the module section concerned is active.

4.4(1).1 PERLND BLOCK -- General input

```
*******************************************************************************
         1         2         3         4         5         6         7         8
12345678901234567890123456789012345678901234567890123456789012345678901234567890
*******************************************************************************
Layout
******

  Table-type ACTIVITY
 [Table-type PRINT-INFO]
  Table-type GEN-INFO

*******************************************************************************
```

Explanation

The exact format of each of the tables mentioned above is detailed in the documentation which follows.

Tables enclosed in brackets [] above are not always required; for example, because all the values can be defaulted.

4.4(1).1.1 Table-type ACTIVITY -- Active Sections Vector

```
*******************************************************************************
         1         2         3         4         5         6         7         8
12345678901234567890123456789012345678901234567890123456789012345678901234567890
*******************************************************************************
Layout
******

  ACTIVITY
  <-range><-----------------a-s-vector------------------------------>
  . . . . . . . . . . . . . . . . . . . . . . . . . . . . . . . . .
  (repeats until all operations of this type are covered)
  . . . . . . . . . . . . . . . . . . . . . . . . . . . . . . . . .
  END ACTIVITY

*******
Example
*******

  ACTIVITY
    <PLS >                Active Sections                                 ***
    # -  # ATMP SNOW PWAT  SED  PST  PWG PQAL MSTL PEST NITR PHOS TRAC***
    1    7    1    1    1
    9         0    0    0    1
  END ACTIVITY

*******************************************************************************
```

Details

Symbol	Fortran name(s)	Format	Def	Min	Max
<a-s-vector>	ASVEC(12)	12I5	0	0	1

Explanation

The PERLND module is divided into 12 sections. The values supplied in this table specify which sections are active and which are not, for each operation involving the PERLND module. A value of 0 means "inactive" and 1 means "active". Any meaningful subset of sections may be active.

4.4(1).1.2 Table-type PRINT-INFO -- Printout information

```
*******************************************************************************
         1         2         3         4         5         6         7         8
12345678901234567890123456789012345678901234567890123456789012345678901234567890
*******************************************************************************
Layout
******

  PRINT-INFO
  <-range><----------------------print-flags----------------------><piv><pyr>
  . . . . . . . . . . . . . . . . . . . . . . . . . . . . . . . . .
  (repeats until all operations of this type are covered)
  . . . . . . . . . . . . . . . . . . . . . . . . . . . . . . . . .
  END PRINT-INFO

*******
Example
*******

  PRINT-INFO
    <PLS > ********************** Print-flags ************************* PIVL  PYR
    # -  # ATMP SNOW PWAT  SED  PST  PWG PQAL MSTL PEST NITR PHOS TRAC *********
    1    7    2    4    6                                   4    3    2   10   12
  END PRINT-INFO

*******************************************************************************
```

Details

Symbol	Fortran name(s)	Format	Def	Min	Max
<print-flags>	PFLAG(12)	12I5	4	2	6
<piv>	PIVL	I5	1	1	1440
<pyr>	PYREND	I5	9	1	12

Explanation

HSPF permits the user to vary the printout level (maximum frequency) for the various active sections of an operation. The meaning of each permissible value for PFLAG() is:

2 means every PIVL intervals
3 means every day
4 means every month
5 means every year
6 means never

In the example above, output from Pervious Land-segments 1 thru 7 will occur as follows:

Section	Max frequency
ATEMP	10 intervals
SNOW	month
PWATER	never
SEDMNT	--
thru	| month (defaulted)
PEST	--
NITR	month
PHOS	day
TRACER	10 intervals

A value need only be supplied for PIVL if one or more sections have a printout level of 2. For those sections, printout will occur every PIVL intervals (that is, every PDELT=PIVL*DELT mins). PIVL must be chosen such that there are an integer no. of PDELT periods in a day.

HSPF will automatically provide printed output at all standard intervals greater than the specified minimum interval. In the above example, output for section PHOS will be printed at the end of each day, month and year.

PYREND is the calendar month which will terminate the year for printout purposes. Thus, the annual summary can reflect the situation over the past water year or the past calendar year, etc.

4.4(1).1.3 Table-type GEN-INFO -- Other general information

```
*******************************************************************************
         1         2         3         4         5         6         7         8
12345678901234567890123456789012345678901234567890123456789012345678901234567890
*******************************************************************************
Layout
******

  GEN-INFO
  <-range><---PLS-id--------><blk><--unit-syst--><-printu->
  . . . . . . . . . . . . . . . . . . . . . . . . . . . . . . . . . . . . . .
  (repeats until all operations of this type are covered)
  . . . . . . . . . . . . . . . . . . . . . . . . . . . . . . . . . . . . . .
  END GEN-INFO

*******
Example
*******

  GEN-INFO
    <PLS >      Name          NBLKS   Unit-systems   Printer***
    # -  #                         User  t-series Engl Metr***
                                           in  out          ***
    1      Yosemite Valley
    2      Kings river            1    1    1        23
  END GEN-INFO

*******************************************************************************
```

Details

Symbol	Fortran name(s)	Format	Def	Min	Max
<PLS-id>	LSID(5)	5A4	none	none	none
<blk>	NBLKS	I5	1	1	1
<unit-syst>	UUNITS,IUNITS, OUNITS	3I5	1	1	2
<printu>	PUNIT(2)	2I5	0	0	99

Explanation

Any string of up to 20 characters may be supplied as the identifier for a PLS.

NBLKS is the no. of "blocks" into which the surface and near-surface zones of the PLS will be subdivided for simulation purposes. It affects the PWATER, SEDMNT, and agricultural chemical sections of the PERLND module. **The "blocks" option is not available in this version of HSPF; NBLKS should be set to 1.**

The values supplied for <unit-syst> indicate the system of units for data in the UCI, input time series and output time series respectively: 1 means English units, 2 means Metric units.

The values supplied for <printu> indicate the destinations of printout in English and Metric units respectively. A value 0 means no printout is required in that system. A non-zero value means printout is required in that system and and the value is the Fortran unit no. of the file to which the printout is to be written. Note that printout for each Pervious Land Segment can be obtained in either the English or Metric systems, or both (irrespective of the system used to supply the inputs).

4.4(1).2 PERLND BLOCK -- Section ATEMP input

```
********************************************************************************
         1         2         3         4         5         6         7         8
12345678901234567890123456789012345678901234567890123456789012345678901234567890
********************************************************************************
```

Layout
******

[Table-type ATEMP-DAT]

****

Explanation

The exact format of the table mentioned above is detailed in the documentation which follows.

Tables enclosed in brackets [] above are not always required; for example, because all the values can be defaulted.

4.4(1).2.1 Table-type ATEMP-DAT -- Elevation difference between gage & PLS

```
*******************************************************************************
         1         2         3         4         5         6         7         8
12345678901234567890123456789012345678901234567890123456789012345678901234567890
*******************************************************************************
Layout
******

  ATEMP-DAT
  <-range><el-diff-><-airtmp->
  . . . . . . . . .
  (repeats until all operations of this type are covered)
  . . . . . . . . .
  END ATEMP-DAT

*******
Example
*******

  ATEMP-DAT
    <PLS >   El-diff   ***
    # -  #    (ft)     ***
    1    7    150.
  END ATEMP-DAT

*******************************************************************************
```

Details

Symbol	Fortran name(s)	Format	Def	Min	Max	Units	Unit system
<el-diff>	ELDAT	F10.0	0.0	none	none	ft	Engl
			0.0	none	none	m	Metric
<airtmp>	AIRTMP	F10.0	60	-60	140	Deg F	Engl
			15	-50	60	Deg C	Metric

Explanation

ELDAT is the difference in elevation between the temp gage and the PLS; it is used to estimate the temp over the PLS by application of a lapse rate. It is positive if the PLS is higher than the gage, and vice versa.

AIRTMP is the air temperature over the PLS at the start of the RUN.

4.4(1).3 PERLND BLOCK -- Section SNOW input

```
*******************************************************************************
         1         2         3         4         5         6         7         8
12345678901234567890123456789012345678901234567890123456789012345678901234567890
*******************************************************************************
Layout
******

 [Table-type ICE-FLAG]
  Table-type SNOW-PARM1
 [Table-type SNOW-PARM2]
 [Table-type SNOW-INIT1]
 [Table-type SNOW-INIT2]

*******************************************************************************
```

Explanation

The exact format of each of the tables mentioned above is detailed in the documentation which follows.

Tables enclosed in brackets [] above are not always required; for example, because all the values can be defaulted.

4.4(1).3.1 Table-type ICE-FLAG -- governs simulation of ice formation

```
*******************************************************************************
         1         2         3         4         5         6         7         8
12345678901234567890123456789012345678901234567890123456789012345678901234567890
*******************************************************************************
Layout
******

  ICE-FLAG
  <-range><ice>
  . . . . . . .
  (repeats until all operations of this type are covered)
  . . . . . . .
  END ICE-FLAG

*******
Example
*******

  ICE-FLAG
    <PLS > Ice-   ***
    # -  # flag   ***
    1    7    1
  END ICE-FLAG

*******************************************************************************
```

Details

Symbol	Fortran name(s)	Format	Def	Min	Max
<ice>	ICEFG	I5	0	0	1

Explanation

A value 0 means ice formation in the snow pack will not be simulated; 1 means it will.

4.4(1).3.2 Table-type SNOW-PARM1 -- First group of SNOW parameters

```
*******************************************************************************
         1         2         3         4         5         6         7         8
12345678901234567890123456789012345678901234567890123456789012345678901234567890
*******************************************************************************
Layout
******

  SNOW-PARM1
  <-range><----------------snowparm1----------------------->
  . . . . . . . . . . . . . . . . . . . . . . . . . . . . .
  (repeats until all operations of this type are covered)
  . . . . . . . . . . . . . . . . . . . . . . . . . . . . .
  END SNOW-PARM1

*******
Example
*******

  SNOW-PARM1
    <PLS >  Latitude     Mean-     SHADE    SNOWCF    COVIND***
    # -  #                elev                                ***
    1    7    39.5       3900.      0.3       1.2        10
  END SNOW-PARM1

*******************************************************************************
```

Details

Symbol	Fortran name(s)	Format	Def	Min	Max	Units	Unit system
<snowparm1>	LAT	5F10.0	40.0	-90.0	90.0	degrees	Both
	MELEV		0.0	0.0	30000.0	ft	Engl
			0.0	0.0	10000.0	m	Metric
	SHADE		0.0	0.0	1.0	none	Both
	SNOWCF		none	1.0	100.0	none	Both
	COVIND		none	0.01	none	in	Engl
			none	0.25	none	mm	Metric

Explanation

LAT is the latitude of the PLS. It is positive for the northern hemisphere, negative for the southern hemisphere.

MELEV is the mean elevation of the PLS.

SHADE is the fraction of the PLS which is shaded from solar radiation by, for example, trees.

SNOWCF is the factor by which recorded precip data will be multiplied if the simulation indicates it is snowfall, to account for poor catch efficiency under snow conditions.

COVIND is the maximum pack (water equivalent) at which the entire PLS will be covered with snow (see functional description of SNOW section).

4.4(1).3.3 Table-type SNOW-PARM2 -- Second group of SNOW parms

```
*******************************************************************************
         1         2         3         4         5         6         7         8
12345678901234567890123456789012345678901234567890123456789012345678901234567890
*******************************************************************************
Layout
******

  SNOW-PARM2
  <-range><-------------------snowparm2---------------------------->
  . . . . . . . . . . . . . . . . . . . . . . . . . . . . . . . . . . . . .
  (repeats until all operations of this type are covered)
  . . . . . . . . . . . . . . . . . . . . . . . . . . . . . . . . . . . . .
  END SNOW-PARM2

*******
Example
*******

  SNOW-PARM2
    <PLS >                                                              ***
    # -  #     RDCSN     TSNOW    SNOEVP    CCFACT    MWATER    MGMELT***
    1    7       0.2       33.
  END SNOW-PARM2

*******************************************************************************
```

Details

Symbol	Fortran name(s)	Format	Def	Min	Max	Units	Unit system
<snowparm2>	RDCSN	F10.0	0.15	0.01	1.0	none	Both
	TSNOW	F10.0	32.0 0.0	30.0 -1.0	40.0 5.0	degF degC	Engl Metric
	SNOEVP	F10.0	0.1	0.0	1.0	none	Both
	CCFACT	F10.0	1.0	0.0	2.0	none	Both
	MWATER	F10.0	0.03	0.0	1.0	none	Both
	MGMELT	F10.0	0.01 0.25	0.0 0.0	1.0 25.	in/day mm/day	Engl Metric

Explanation

RDCSN is the density of cold, new snow relative to water. This value applies to snow falling at air temps <= 0degF. At higher temperatures the density of snow is adjusted.

TSNOW is the air temp below which precip will be snow, under saturated conditions. Under non-saturated conditions the temperature is adjusted slightly.

SNOEVP is a parameter which adapts the snow evaporation (sublimation) equation to field conditions.

CCFACT is a parameter which adapts the snow condensation/convection melt equation to field conditions.

MWATER is the max water content of the snow pack, in depth water per depth water equiv.

MGMELT is the max rate of snowmelt by ground heat, in depth of water equiv per day. This is the value which applies when the pack temperature is at freezing point.

4.4(1).3.4 Table-type SNOW-INIT1 -- First group of initial values

```
*******************************************************************************
         1         2         3         4         5         6         7         8
12345678901234567890123456789012345678901234567890123456789012345678901234567890
*******************************************************************************
Layout
******

  SNOW-INIT1
  <-range><-------------------snowinit1----------------------------->
  . . . . . . . . . . . . . . . . . . . . . . . . . . . . . . . . . .
  (repeats until all operations of this type are covered)
  . . . . . . . . . . . . . . . . . . . . . . . . . . . . . . . . . .
  END SNOW-INIT1

*******
Example
*******

  SNOW-INIT1
    <PLS >                                                          ***
    # -  # Pack-snow  Pack-ice Pack-watr    RDENPF      DULL    PAKTMP***
    1    7       2.1                .02       .40
  END SNOW-INIT1

*******************************************************************************
```

Details

Symbol	Fortran name(s)	Format	Def	Min	Max	Units	Unit system
<snowinit1>	Pack-snow	F10.0	0.0	0.0	none	in	Engl
			0.0	0.0	none	mm	Metric
	Pack-ice	F10.0	0.0	0.0	none	in	Engl
			0.0	0.0	none	mm	Metric
	Pack-watr	F10.0	0.0	0.0	none	in	Engl
			0.0	0.0	none	mm	Metric
	RDENPF	F10.0	0.2	.01	1.0	none	Both
	DULL	F10.0	400.	0.0	800.	none	Both
	PAKTMP	F10.0	32.	none	32.	degF	Engl
			0.0	none	0.0	degC	Metric

Explanation

Pack-snow is the quantity of snow in the pack (water equiv).

Pack-ice is the quantity of ice in the pack (water equiv).

Pack-watr is the quantity of liquid water in the pack.

RDENPF is the density of the frozen contents (snow+ice) of the pack, relative to water.

DULL is an index to the dullness of the pack surface, from which albedo is estimated.

PAKTMP is the mean temperature of the frozen contents of the pack.

4.4(1).3.5 Table-type SNOW-INIT2 -- Second group of initial values

```
*******************************************************************************
         1         2         3         4         5         6         7         8
12345678901234567890123456789012345678901234567890123456789012345678901234567890
*******************************************************************************
Layout
******

  SNOW-INIT2
  <-range><--------snowinit2----------->
  . . . . . . . . . . . . . . . . . . .
  (repeats until all operations of this type are covered)
  . . . . . . . . . . . . . . . . . . .
  END SNOW-INIT2

*******
Example
*******

  SNOW-INIT2
    <PLS >                                  ***
    # -  #    COVINX    XLNMLT    SKYCLR***
    1    7                          0.50
  END SNOW-INIT2

*******************************************************************************
```

Details

Symbol	Fortran name(s)	Format	Def	Min	Max	Units	Unit system
<snowinit2>	COVINX	F10.0	0.01 0.25	0.01 0.25	none none	in mm	Engl Metric
	XLNMLT	F10.0	0.0 0.0	0.0 0.0	none none	in mm	Engl Metric
	SKYCLR	F10.0	1.0	.15	1.0	none	Both

Explanation

COVINX is the current pack (water equiv) required to obtain complete areal coverage of the PLS. If the pack is less than this amount, areal cover is prorated (PACKF/COVINX).

XLNMLT is the current remaining possible increment to ice storage in the pack (see functional description). This value is only relevant if ice formation is being simulated (ICEFG= 1).

SKYCLR is the fraction of sky which is assumed to be clear at the present time.

In the above example COVINX and XLNMLT will be assigned default values because the user has left the fields blank.

4.4(1).4 PERLND BLOCK -- Section PWATER input

```
*******************************************************************************
         1         2         3         4         5         6         7         8
12345678901234567890123456789012345678901234567890123456789012345678901234567890
*******************************************************************************
Layout
******

 [Table-type PWAT-PARM1  ]
  Table-type PWAT-PARM2
 [Table-type PWAT-PARM3  ]
  Table-type PWAT-PARM4
 [Table-type MON-INTERCEP]  --
 [Table-type MON-UZSN    ]   |
 [Table-type MON-MANNING ]   | only required if the relevant quantity
 [Table-type MON-INTERFLW]   | varies through the year
 [Table-type MON-IRC     ]   |
 [Table-type MON-LZETPARM]  --
 [Table-type PWAT-STATE1 ]

*******************************************************************************
```

Explanation

The exact format of each of the tables mentioned above is detailed in the documentation which follows.

Tables enclosed in brackets [] above are not always required; for example, because all the values can be defaulted.

4.4(1).4.1 Table-type PWAT-PARM1 -- First group of PWATER parms (flags)

```
*******************************************************************************
         1         2         3         4         5         6         7         8
12345678901234567890123456789012345678901234567890123456789012345678901234567890
*******************************************************************************
Layout
******

  PWAT-PARM1
  <-range><-------------pwatparm1------------------->
  . . . . . . . . . . . . . . . . . . . . . . . . .
  (repeats until all operations of this type are covered)
  . . . . . . . . . . . . . . . . . . . . . . . . .
  END PWAT-PARM1

*******
Example
*******

  PWAT-PARM1
    <PLS >                    Flags                          ***
    # -  # CSNO RTOP UZFG  VCS  VUZ  VNN VIFW VIRC  VLE      ***
    1    7    1    1
  END PWAT-PARM1

*******************************************************************************
```

Details

Symbol	Fortran name(s)	Format	Def	Min	Max
<pwatparm1>	CSNOFG	I5	0	0	1
	RTOPFG	I5	0	0	1
	UZFG	I5	0	0	1
	VCSFG	I5	0	0	1
	VUZFG	I5	0	0	1
	VNNFG	I5	0	0	1
	VIFWFG	I5	0	0	1
	VIRCFG	I5	0	0	1
	VLEFG	I5	0	0	1

Explanation

If CSNOFG is 1, section PWATER assumes that snow accumulation and melt is being considered. It will, therefore, expect that the time series produced by section SNOW are available, either internally (produced in this RUN) or from external sources (produced in a previous RUN). If CSNOFG is 0, no such time series are expected. See the functional description for further information.

If RTOPFG is 1, routing of overland flow is done in exactly the same way as in HSPX, ARM and NPS. A value of 0 results in a different algorithm being used.

If UZFG is 1, inflow to the upper zone is computed in the same way as in HSPX, ARM and NPS. A value of zero results in the use of a different algorithm, which is less sensitive to changes in DELT.

The flags beginning with "V" indicate whether or not certain parameters will be assumed to vary through the year: 1 means they do vary, 0 means they do not. The quantities concerned are:

VCSFG	interception storage capacity
VUZFG	upper zone nominal storage
VNNFG	Manning's n for the overland flow plane
VIFWFG	interflow inflow parameter
VIRCFG	interflow recession const
VLEFG	lower zone E-T parameter

If any of these flags are on, monthly values for the parameter concerned must be supplied (see Table-types MON- , documented later).

4.4(1).4.2 Table-type PWAT-PARM2 -- Second group of PWATER parms

```
********************************************************************************
         1         2         3         4         5         6         7         8
12345678901234567890123456789012345678901234567890123456789012345678901234567890
********************************************************************************
Layout
******

  PWAT-PARM2
  <-range><-------------------------pwatparm2------------------------------->
  . . . . . . . . . . . . . . . . . . . . . . . . . . . . . . . . . . . . . .
  (repeats until all operations of this type are covered)
  . . . . . . . . . . . . . . . . . . . . . . . . . . . . . . . . . . . . . .
  END PWAT-PARM2

*******
Example
*******

  PWAT-PARM2
    <PLS > ***
    # -   # ***FOREST      LZSN    INFILT      LSUR     SLSUR     KVARY     AGWRC
    1    7       0.2       8.0      0.7      400.      .001                  .98
  END PWAT-PARM2

********************************************************************************
```

Details

Symbol	Fortran name(s)	Format	Def	Min	Max	Units	Unit system
<pwatparm2>	FOREST	F10.0	0.0	0.0	1.0	none	Both
	LZSN	F10.0	none	.01	100.	in	Engl
			none	.25	2500.	mm	Metric
	INFILT	F10.0	none	0.0001	100.	in/hr	Engl
			none	0.0025	2500.	mm/hr	Metric
	LSUR	F10.0	none	1.0	none	ft	Engl
			none	0.3	none	m	Metric
	SLSUR	F10.0	none	.000001	10.	none	Both
	KVARY	F10.0	0.0	0.0	none	1/in	Engl
			0.0	0.0	none	1/mm	Metric
	AGWRC	F10.0	none	0.001	1.0	1/day	Both

Explanation

FOREST is the fraction of the PLS which is covered by forest which will continue to transpire in winter. Input only if CSNOFG = 1.

LZSN is the lower zone nominal storage.

INFILT is an index to the infiltration capacity of the soil.

LSUR is the length of the assumed overland flow plane, and SLSUR is the slope.

KVARY is a parameter which affects the behavior of groundwater recession flow, enabling it to be non exponential in its decay with time.

AGWRC is the basic groundwater recession rate if KVARY is zero and there is no inflow to groundwater (rate of flow today/rate yesterday).

In the above example, KVARY will be assigned the default value of 0.0.

4.4(1).4.3 Table-type PWAT-PARM3 -- Third group of PWATER parms

```
*******************************************************************************
         1         2         3         4         5         6         7         8
12345678901234567890123456789012345678901234567890123456789012345678901234567890
*******************************************************************************
Layout
******

  PWAT-PARM3
  <-range><-----------------------pwatparm3--------------------------------->
  . . . . . . . . . . . . . . . . . . . . . . . . . . . . . . . . . . . . .
  (repeats until all operations of this type are covered)
  . . . . . . . . . . . . . . . . . . . . . . . . . . . . . . . . . . . . .
  END PWAT-PARM3

*******
Example
*******
  PWAT-PARM3
    <PLS >***
    # -  #*** PETMAX    PETMIN    INFEXP    INFILD    DEEPFR    BASETP    AGWETP
    1    7
    9            39        33       3.0       1.5
  END PWAT-PARM3

*******************************************************************************
```

Details

Symbol	Fortran name(s)	Format	Def	Min	Max	Units	Unit system
<pwatparm3>	PETMAX	F10.0	40.	none	none	degF	Engl
			4.5	none	none	degC	Metric
	PETMIN	F10.0	35.	none	none	degF	Engl
			1.7	none	none	degC	Metric
	INFEXP	F10.0	2.0	0.0	10.0	none	Both
	INFILD	F10.0	2.0	1.0	2.0	none	Both
	DEEPFR	F10.0	0.0	0.0	1.0	none	Both
	BASETP	F10.0	0.0	0.0	1.0	none	Both
	AGWETP	F10.0	0.0	0.0	1.0	none	Both

Explanation

PETMAX is the air temp below which E-T will arbitrarily be reduced below the value obtained from the input time series, and PETMIN is the temp below which E-T will be zero regardless of the value in the input time series. These values are only used if snow is being considered (CSNOFG= 1).

INFEXP is the exponent in the infiltration equation, and INFILD is the ratio between the max and mean infiltration capacities over the PLS.

DEEPFR is the fraction of groundwater inflow which will enter deep (inactive) groundwater and, thus, be lost from the system as it is defined in HSPF.

BASETP is the fraction of remaining potential E-T which can be satisfied from baseflow (groundwater outflow), if enough is available.

AGWETP is the fraction of remaining potential E-T which can be satisfied from active groundwater storage if enough is available.

In the above example, all parameters will be suppplied default values for Land-segments 1 through 7, while DEEPFR thru AGWETP will be supplied defaults for Land-segment 9.

4.4(1).4.4 Table-type PWAT-PARM4 -- Fourth group of PWATER parms

```
*******************************************************************************
         1         2         3         4         5         6         7         8
12345678901234567890123456789012345678901234567890123456789012345678901234567890
*******************************************************************************
Layout
******

  PWAT-PARM4
  <-range><--------------------pwatparm4----------------------------->
  . . . . . . . . . . . . . . . . . . . . . . . . . . . . . . . . . .
  (repeats until all operations of this type are covered)
  . . . . . . . . . . . . . . . . . . . . . . . . . . . . . . . . . .
  END PWAT-PARM4

Example
*******

  PWAT-PARM4
    <PLS >                                                          ***
    # -  #     CEPSC      UZSN      NSUR     INTFW       IRC     LZETP***
    1    7       0.1       1.3       0.1        3.       0.5       0.7
  END PWAT-PARM4

*******************************************************************************
```

Details

Symbol	Fortran name(s)	Format	Def	Min	Max	Units	Unit system
<pwatparm4>	CEPSC	F10.0	0.0 0.0	0.0 0.0	10.0 250.	in mm	Engl Metric
	UZSN	F10.0	none none	0.01 0.25	10.0 250.	in mm	Engl Metric
	NSUR	F10.0	0.1	0.001	1.0		Both
	INTFW	F10.0	none	1.0E-30	none	none	Both
	IRC	F10.0	none	1.0E-30	1.0	1/day	Both
	LZETP	F10.0	0.0	0.0	1.0	none	Both

Explanation

Values need only be supplied for those parameters which do not vary through the year. If they do vary (as specified in Table-type PWAT-PARM1), monthly values are supplied in the tables documented immediately below this one.

CEPSC is the interception storage capacity.

UZSN is the upper zone nominal storage.

NSUR is Manning's n for the assumed overland flow plane.

INTFW is the interflow inflow parameter.

IRC is the interflow recession parm. Under zero inflow, this is the ratio of interflow outflow rate today/rate yesterday.

LZETP is the lower zone E-T parm. It is an index to the density of deep-rooted vegetation.

4.4(1).4.5 Table-type MON-INTERCEP -- Monthly interception storage capacity

```
*******************************************************************************
         1         2         3         4         5         6         7         8
12345678901234567890123456789012345678901234567890123456789012345678901234567890
*******************************************************************************
Layout
******

  MON-INTERCEP
  <-range><-----------------mon-icep--------------------------------->
  . . . . . . . . . . . . . . . . . . . . . . . . . . . . . . . . . . .
  (repeats until all operations of this type are covered)
  . . . . . . . . . . . . . . . . . . . . . . . . . . . . . . . . . . .
  END MON-INTERCEP

*******
Example
*******

  MON-INTERCEP
    <PLS >  Interception storage capacity at start of each month      ***
    # -  #  JAN  FEB  MAR  APR  MAY  JUN  JUL  AUG  SEP  OCT  NOV  DEC***
    1    7  .02  .03  .03  .04  .05  .08  .12  .15  .12  .05  .03  .01
  END MON-INTERCEP

*******************************************************************************
```

Details

Symbol	Fortran name(s)	Format	Def	Min	Max	Units	Unit system
<mon-icep>	CEPSCM(12)	12F5.0	0.0	0.0	10.	in	Engl
			0.0	0.0	250.	mm	Metric

Explanation

Monthly values of interception storage. Only required if VCSFG in Table-type PWAT-PARM1 is 1.

Note: The input monthly values apply to the first day of the month, and values for intermediate days are obtained by interpolating between sucessive monthly values.

4.4(1).4.6 Table-type MON-UZSN -- Monthly upper zone storage

```
*******************************************************************************
         1         2         3         4         5         6         7         8
12345678901234567890123456789012345678901234567890123456789012345678901234567890
*******************************************************************************
Layout
******

  MON-UZSN
  <-range><-----------------mon-uzsn------------------------------>
  . . . . . . . . . . . . . . . . . . . . . . . . . . . . . . . . .
  (repeats until all operations of this type are covered)
  . . . . . . . . . . . . . . . . . . . . . . . . . . . . . . . . .
  END MON-UZSN

*******
Example
*******

  MON-UZSN
    <PLS >  Upper zone storage at start of each month                 ***
    # -  #  JAN  FEB  MAR  APR  MAY  JUN  JUL  AUG  SEP  OCT  NOV  DEC ***
    1    7  .30  .35  .30  .45  .56  .57  .45  .67  .64  .54  .56  .40
  END MON-UZSN

*******************************************************************************
```

Details

Symbol	Fortran name(s)	Format	Def	Min	Max	Units	Unit system
<mon-uzsn>	UZSNM(12)	12F5.0	none	.01	10.	in	Engl
			none	.25	250.	mm	Metric

Explanation

Monthly values of upper zone nominal storage. This table is only required if VUZFG in Table-type PWAT-PARM1 is 1.

Note: The input monthly values apply to the first day of the month, and values for intermediate days are obtained by interpolating between sucessive monthly values.

4.4(1).4.7 Table-type MON-MANNING -- Monthly Manning's n values

```
*******************************************************************************
         1         2         3         4         5         6         7         8
12345678901234567890123456789012345678901234567890123456789012345678901234567890
*******************************************************************************
Layout
******

  MON-MANNING
  <-range><----------------mon-Manning------------------------------>
  . . . . . . . . . . . . . . . . . . . . . . . . . . . . . . . . . . . .
  (repeats until all operations of this type are covered)
  . . . . . . . . . . . . . . . . . . . . . . . . . . . . . . . . . . . .
  END MON-MANNING

*******
Example
*******

  MON-MANNING
    <PLS >  Manning's n at start of each month                          ***
    # -  #  JAN  FEB  MAR  APR  MAY  JUN  JUL  AUG  SEP  OCT  NOV  DEC ***
    1    7  .23  .34  .34  .35  .28  .35  .37  .35  .28  .29  .30  .30
  END MON-MANNING

*******************************************************************************
```

Details

Symbol	Fortran name(s)	Format	Def	Min	Max	Units	Unit system
<mon-Manning>	NSURM(12)	12F5.0	.10	.001	1.0	complex	Both

Explanation

Monthly values of Manning's constant for overland flow. This table is only required if VNNFG in Table-type PWAT-PARM1 is 1.

Note: The input monthly values apply to the first day of the month, and values for intermediate days are obtained by interpolating between sucessive monthly values.

4.4(1).4.8 Table-type MON-INTERFLW -- monthly interflow inflow parameters

```
*******************************************************************************
         1         2         3         4         5         6         7         8
12345678901234567890123456789012345678901234567890123456789012345678901234567890
*******************************************************************************
Layout
******

  MON-INTERFLW
  <-range><----------------mon-interflw----------------------------->
  . . . . . . . . . . . . . . . . . . . . . . . . . . . . . . . . . .
  (repeats until all operations of this type are covered)
  . . . . . . . . . . . . . . . . . . . . . . . . . . . . . . . . . .
  END MON-INTERFLW

*******
Example
*******

  MON-INTERFLW
    <PLS >  Interflow inflow parameter for start of each month          ***
    # -  #  JAN  FEB  MAR  APR  MAY  JUN  JUL  AUG  SEP  OCT  NOV  DEC  ***
    1    7  2.0  3.3  3.6  3.8  4.2  5.6  5.6  7.6  7.5  5.6  4.6  3.4
  END MON-INTERFLW

*******************************************************************************
```

Details

Symbol	Fortran name(s)	Format	Def	Min	Max	Units	Unit system
<mon-interflw>	INTFWM(12)	12F5.0	none	0.0	none	none	Both

Explanation

Monthly values of the interflow inflow parameter. This table is only required if VIFWFG in Table-type PWAT-PARM1 is 1.

Note: The input monthly values apply to the first day of the month, and values for intermediate days are obtained by interpolating between sucessive monthly values.

4.4(1).4.9 Table-type MON-IRC -- Monthly interflow recession constants

```
********************************************************************************
         1         2         3         4         5         6         7         8
12345678901234567890123456789012345678901234567890123456789012345678901234567890
********************************************************************************
Layout
******

  MON-IRC
  <-range><--------------mon-irc------------------------------------>
  . . . . . . . . . . . . . . . . . . . . . . . . . . . . . . . . . .
  (repeats until all operations of this type are covered)
  . . . . . . . . . . . . . . . . . . . . . . . . . . . . . . . . . .
  END MON-IRC

*******
Example
*******

  MON-IRC
    <PLS >  Interflow recession constant at start of each month       ***
    # -  #  JAN  FEB  MAR  APR  MAY  JUN  JUL  AUG  SEP  OCT  NOV  DEC***
    1    7  .35  .40  .40  .40  .40  .43  .45  .45  .50  .45  .45  .40
  END MON-IRC

********************************************************************************
```

Details

Symbol	Fortran name(s)	Format	Def	Min	Max	Units	Unit system
<mon-irc>	IRCM(12)	12F5.0	none	1.0E-30	1.0	/day	Both

Explanation

Monthly values of the interflow recession parameter. This table is only required if VIRCFG in Table-type PWAT-PARM1 is 1.

Note: The input monthly values apply to the first day of the month, and values for intermediate days are obtained by interpolating between sucessive monthly values.

4.4(1).4.10 Table-type MON-LZETPARM -- Monthly lower zone E-T parameter

```
*******************************************************************************
         1         2         3         4         5         6         7         8
12345678901234567890123456789012345678901234567890123456789012345678901234567890
*******************************************************************************
Layout
******

  MON-LZETPARM
  <-range><---------------mon-lzetparm----------------------------->
  . . . . . . . . . . . . . . . . . . . . . . . . . . . . . . . . . . .
  (repeats until all operations of this type are covered)
  . . . . . . . . . . . . . . . . . . . . . . . . . . . . . . . . . . .
  END MON-LZETPARM

*******
Example
*******

  MON-LZETPARM
    <PLS >  Lower zone evapotransp   parm at start of each month      ***
    # -  #  JAN  FEB  MAR  APR  MAY  JUN  JUL  AUG  SEP  OCT  NOV  DEC***
    1    7  .30  .30  .35  .35  .40  .40  .45  .45  .45  .45  .42  .38
  END MON-LZETPARM

*******************************************************************************
```

Details

Symbol	Fortran name(s)	Format	Def	Min	Max	Units	Unit system
<mon-lzetparm>	LZETPM(12)	12F5.0	0.0	0.0	1.0	none	Both

Explanation

Monthly values of the lower zone ET parameter. This table is only required if VLEFG in Table-type PWAT-PARM1 is 1.

Note: The input monthly values apply to the first day of the month, and values for intermediate days are obtained by interpolating between sucessive monthly values.

4.4(1).4.11 Table-type PWAT-STATE1 -- PWATER state variables

```
*******************************************************************************
         1         2         3         4         5         6         7         8
12345678901234567890123456789012345678901234567890123456789012345678901234567890
*******************************************************************************
Layout
******

  PWAT-STATE1
  <-range><--------------pwat-state1------------------------------------------>
  . . . . . . . . . . . . . . . . . . . . . . . . . . . . . . . . . . . . . .
  (repeats until all operations of this type are covered)
  . . . . . . . . . . . . . . . . . . . . . . . . . . . . . . . . . . . . . .
  END PWAT-STATE1

*******
Example
*******

  PWAT-STATE1
    <PLS >  PWATER state variables***
    # -  #***   CEPS      SURS       UZS      IFWS       LZS      AGWS      GWVS
    1    7     0.05      0.10      0.25      0.01       8.2       2.0      .025
  END PWAT-STATE1

*******************************************************************************
```

Details

Symbol	Fortran name(s)	Format	Def	Min	Max	Units	Unit system
<pwat-state1>	CEPS	7F10.0	0.0	0.0	100	inches	Engl
			0.0	0.0	2500	mm	Metric
	SURS		0.0	0.0	100	inches	Engl
			0.0	0.0	2500	mm	Metric
	UZS		.001	.001	100	inches	Engl
			.025	.025	2500	mm	Metric
	IFWS		0.0	0.0	100	inches	Engl
			0.0	0.0	2500	mm	Metric
	LZS		.001	.001	100	inches	Engl
			.025	.025	2500	mm	Metric
	AGWS		0.0	0.0	100	inches	Engl
			0.0	0.0	2500	mm	Metric
	GWVS		0.0	0.0	100	inches	Engl
			0.0	0.0	2500	mm	Metric

Explanation

This table is used to specify the initial water storages.

CEPS is the interception storage.

SURS is the surface (overland flow) storage.

UZS is the upper zone storage.

IFWS is the interflow storage.

LZS is the lower zone storage.

AGWS is the active groundwater storage.

GWVS is the index to groundwater slope; it is a measure of antecedent active groundwater inflow.

4.4(1).5 PERLND BLOCK -- Section SEDMNT input

```
*******************************************************************************
         1         2         3         4         5         6         7         8
12345678901234567890123456789012345678901234567890123456789012345678901234567890
*******************************************************************************
Layout
******

 [Table-type SED-PARM1]            Tables in brackets [] are
  Table-type SED-PARM2             not always required.
  Table-type SED-PARM3
 [Table-type MON-COVER]
 [Table-type MON-NVSI]
 [Table-type SED-STOR]

*******************************************************************************
```

Explanation

The exact format of each of the tables mentioned above is detailed in the documentation which follows.

4.4(1).5.1 Table-type SED-PARM1 -- First group of SEDMNT parms

```
********************************************************************************
         1         2         3         4         5         6         7         8
12345678901234567890123456789012345678901234567890123456789012345678901234567890
********************************************************************************
```

Layout
******

```
  SED-PARM1
  <-range><--sed-parm1-->
  . . . . . . . . . . . .
  (repeats until all operations of this type are covered)
  . . . . . . . . . . . .
  END SED-PARM1
```

Example
****

```
  SED-PARM1
    <PLS >***
    # -  #  CRV VSIV SDOP***
    1    7    0    1    0
  END SED-PARM1
```

```
********************************************************************************
```

Details

Symbol	Fortran name(s)	Format	Def	Min	Max
<sed-parm1>	CRVFG	3I5	0	0	1
	VSIVFG		0	0	2
	SDOPFG		0	0	1

Explanation

If CRVFG is 1, erosion-related cover may vary throughout the year. Values are supplied in Table-type MON-COVER.

If VSIVFG is 1, the rate of net vertical sediment input may vary throughout the year. If VSIVFG is 2, the vertical sediment input is added to the detached sediment storage only on days when no rainfall occurred during the previous day. Values are supplied in Table-type MON-NVSI.

If SDOPFG is 1, removal of sediment from the land surface will be simulated with the algorithm used in the ARM and NPS models. If it is 0, the new algorithm will be used.

4.4(1).5.2 Table-type SED-PARM2 -- Second group of SEDMNT parms

```
*******************************************************************************
         1         2         3         4         5         6         7         8
12345678901234567890123456789012345678901234567890123456789012345678901234567890
*******************************************************************************
Layout
******

  SED-PARM2
  <-range><---------------sed-parm2--------------------------------->
  . . . . . . . . . . . . . . . . . . . . . . . . . . . . . . . . . .
  (repeats until all operations of this type are covered)
  . . . . . . . . . . . . . . . . . . . . . . . . . . . . . . . . . .
  END SED-PARM2

*******
Example
*******

  SED-PARM2
    <PLS >***
    # -  #      SMPF      KRER      JRER     AFFIX     COVER      NVSI***
    1    7       0.9      0.08      1.90      0.01       0.5    -0.100
  END SED-PARM2

*******************************************************************************
```

Details

Symbol	Fortran name(s)	Format	Def	Min	Max	Units	Unit system
<sedparm2>	SMPF	6F10.0	1.0	0.001	1.0	none	Both
	KRER		0.0	0.0	none	complex	Both
	JRER		none	none	none	complex	Both
	AFFIX		0.0	0.0	1.0	/day	Both
	COVER		0.0	0.0	1.0	none	Both
	NVSI		0.0	none	none	lb /ac.day	Engl
			0.0	none	none	kg /ha.day	Metric

Explanation

SMPF is a "supporting management practice factor." It is used to simulate the reduction in erosion achieved by use of erosion control practices.

KRER is the coefficient in the soil detachment equation.

JRER is the exponent in the soil detachment equation.

AFFIX is the fraction by which detached sediment storage decreases each day, as a result of soil compaction.

COVER is the fraction of land surface which is shielded from erosion by rainfall (not considering snow cover, which can be handled by simulation).

NVSI is the rate at which sediment enters detached storage from the atmosphere. A negative value can be supplied (e.g., to simulate removal by human activity or wind).

If monthly values for COVER and NVSI are being supplied, values supplied for these variables in this table are not relevant.

4.4(1).5.3 Table-type SED-PARM3 -- Third group of SEDMNT parms

```
*******************************************************************************
         1         2         3         4         5         6         7         8
12345678901234567890123456789012345678901234567890123456789012345678901234567890
*******************************************************************************
Layout
******

  SED-PARM3
  <-range><------------sed-parm3---------------->
  . . . . . . . . . . . . . . . . . . . . . . . .
  (repeats until all operations of this type are covered)
  . . . . . . . . . . . . . . . . . . . . . . . .
  END SED-PARM3

*******
Example
*******

  SED-PARM3
    <PLS >***
    # -  #      KSER      JSER      KGER      JGER***
    1    7      0.08       1.7      0.06       1.4
  END SED-PARM3

*******************************************************************************
```

Details

Symbol	Fortran name(s)	Format	Def	Min	Max	Units	Unit system
<sedparm3>	KSER	4F10.0	0.0	0.0	none	complex	Both
	JSER		none	none	none	complex	Both
	KGER		0.0	0.0	none	complex	Both
	JGER		none	none	none	complex	Both

Explanation

KSER and JSER are the coefficient and exponent in the detached sediment washoff equation.

KGER and JGER are the coefficient and exponent in the matrix soil scour equation (simulates gully erosion, etc.).

4.4(1).5.4 Table-type MON-COVER -- Monthly erosion related cover values

```
********************************************************************************
         1         2         3         4         5         6         7         8
12345678901234567890123456789012345678901234567890123456789012345678901234567890
********************************************************************************
Layout
******

  MON-COVER
  <-range><---------------mon-cover--------------------------------->
  . . . . . . . . . . . . . . . . . . . . . . . . . . . . . . . . . .
  (repeats until all operations of this type are covered)
  . . . . . . . . . . . . . . . . . . . . . . . . . . . . . . . . . .
  END MON-COVER

*******
Example
*******

  MON-COVER
    <PLS >  Monthly values for erosion related cover ***
    # -  #  JAN  FEB  MAR  APR  MAY  JUN  JUL  AUG  SEP  OCT  NOV  DEC***
    1    7  0.0  .12  .12  .24  .24  .56  .67  .56  .34  .34  .23  .12
  END MON-COVER

********************************************************************************
```

Details

Symbol	Fortran name(s)	Format	Def	Min	Max	Units	Unit system
<mon-cover>	COVERM(12)	12F5.0	0.0	0.0	1.0	none	Both

Explanation

Monthly values of the COVER parameter. This table is only required if CRVFG in Table-type SED-PARM1 is 1.

Note: The input monthly values apply to the first day of the month, and values for intermediate days are obtained by interpolating between sucessive monthly values.

4.4(1).5.5 Table-type MON-NVSI -- Monthly net vertical sediment input

```
**********************************************************************************
         1         2         3         4         5         6         7         8
12345678901234567890123456789012345678901234567890123456789012345678901234567890
**********************************************************************************
Layout
******

  MON-NVSI
  <-range><--------------mon-nvsi--------------------------------->
  . . . . . . . . . . . . . . . . . . . . . . . . . . . . . . . . .
  (repeats until all operations of this type are covered)
  . . . . . . . . . . . . . . . . . . . . . . . . . . . . . . . . .
  END MON-NVSI

*******
Example
*******

  MON-NSVI
    <PLS >  Monthly net vertical sediment input***
    # -  #  JAN  FEB  MAR  APR  MAY  JUN  JUL  AUG  SEP  OCT  NOV  DEC***
    1    7 -.01 -.02 -.03 -.04 -.05 -.03 -.02 -.01  0.0  .01  .03  .01
  END MON-NVSI

**********************************************************************************
```

Details

Symbol	Fortran name(s)	Format	Def	Min	Max	Units	Unit system
<mon-nvsi>	NVSIM(12)	12F5.0	0.0	none	none	lb/ ac.day	Engl
			0.0	none	none	kg/ ha.day	Metric

Explanation

Monthly values of the net vertical sediment input. This table is only required if VSIVFG in Table-type SED-PARM1 is greater than 0.

Note: The input monthly values apply to the first day of the month, and values for intermediate days are obtained by interpolating between sucessive monthly values.

4.4(1).5.6 Table-type SED-STOR -- Detached sediment storage

```
*******************************************************************************
         1         2         3         4         5         6         7         8
12345678901234567890123456789012345678901234567890123456789012345678901234567890
*******************************************************************************
Layout
******

  SED-STOR
  <-range><-------->
  . . . . . . . . .
  (repeats until all operations of this type are covered)
  . . . . . . . . .
  END SED-STOR

*******
Example
*******

  SED-STOR
    <PLS >  Detached sediment storage (tons/acre)     ***
    # -  #                                            ***
    1    7       0.2
  END SED-STOR

*******************************************************************************
```

Details

Symbol	Fortran name(s)	Format	Def	Min	Max	Units	Unit system
<sed-stor>	DETS	F10.0	0.0	0.0	none	tons/ac	Engl
			0.0	0.0	none	tonnes /ha	Metric

Explanation

DETS is the initial storage of detached sediment.

4.4(1).6 PERLND BLOCK -- Section PSTEMP input

```
*******************************************************************************
         1         2         3         4         5         6         7         8
12345678901234567890123456789012345678901234567890123456789012345678901234567890
*******************************************************************************
Layout
******

 [Table-type PSTEMP-PARM1]
  Table-type PSTEMP-PARM2                Tables in brackets [] are
 [Table-type MON-ASLT]                   not always requried
 [Table-type MON-BSLT]
 [Table-type MON-ULTP1]
 [Table-type MON-ULTP2]
 [Table-type MON-LGTP1]
 [Table-type MON-LGTP2]
 [Table-type PSTEMP-TEMPS]

*******************************************************************************
```

Explanation

The exact format of each of the tables mentioned above is detailed in the documentation which follows.

4.4(1).6.1 Table-type PSTEMP-PARM1 -- Flags for section PSTEMP

```
*******************************************************************************
         1         2         3         4         5         6         7         8
12345678901234567890123456789012345678901234567890123456789012345678901234567890
*******************************************************************************
Layout
******

  PSTEMP-PARM1
  <-range><---pstemp-parm1--->
  . . . . . . . . . . . . . .
  (repeats until all operations of this type are covered)
  . . . . . . . . . . . . . .
  END PSTEMP-PARM1

*******
Example
*******

  PSTEMP-PARM1
    <PLS >  Flags for section PSTEMP***
    # -  # SLTV ULTV LGTV TSOP***
    1    7    0    0    0    1
  END PSTEMP-PARM1

*******************************************************************************
```

Details

Symbol	Fortran name(s)	Format	Def	Min	Max
<pstemp-parm1>	SLTVFG	4I5	0	0	1
	ULTVFG		0	0	1
	LGTVFG		0	0	1
	TSOPFG		0	0	1

Explanation

If SLTVFG is 1, parameters for estimating surface layer temperature can vary throughout the year. Thus, Table-types MON-ASLT and MON-BSLT will be expected.

ULTVFG serves the same purpose for upper layer temperature calculations. Tables MON-ULTP1 and MON-ULTP2 will be expected of ULTVFG is 1. LGTVFG serves the same purpose for the lower layer and active groundwater layer temperature calculations. Table-types MON-LGTP1 and MON-LGTP2 will be expected if LGTVFG is 1.

TSOPFG governs the methods used to estimate subsurface soil temperatures. If it is 0, they are computed using a mean departure from air temperature, together with smoothing factors. If TSOPFG is 1, upper layer soil temperature is estimated by regression on air temperature (like surface temperature). The lower layer/groundwater layer temperature is supplied directly by the user (a different value may be specified for each month).

4.4(1).6.2 Table-type PSTEMP-PARM2 -- Second group of PSTEMP parms

```
*******************************************************************************
         1         2         3         4         5         6         7         8
12345678901234567890123456789012345678901234567890123456789012345678901234567890
*******************************************************************************
Layout
******

  PSTEMP-PARM2
  <-range><--------------pstemp-parm2------------------------------>
  . . . . . . . . . . . . . . . . . . . . . . . . . . . . . . . . . . . .
  (repeats until all operations of this type are covered)
  . . . . . . . . . . . . . . . . . . . . . . . . . . . . . . . . . . . .
  END PSTEMP-PARM2

*******
Example
*******

  PSTEMP-PARM2
    <PLS >***
    # -  #      ASLT      BSLT     ULTP1     ULTP2     LGTP1     LGTP2***
    1    7       24.        .5       24.        .5       40.       0.0
  END PSTEMP-PARM2

*******************************************************************************
```

Details

Symbol	Fortran name(s)	Format	Def	Min	Max	Units	Unit system
<pstemp-parm2>	ASLT	6F10.0	32.	0.0	100.	deg F	Engl
			0.	-18.	38.	deg C	Metric
	BSLT		1.0	0.001	2.0	deg F/F	Engl
			1.0	0.001	2.0	deg C/C	Metric
Definition of remaining quantities depends on soil temp option flag (TSOPFG in Table-type PSTEMP-PARM1)							
TSOPFG=0:							
	ULTP1		none	none	none	none	Both
	ULTP2		none	none	none	F deg	Engl
			none	none	none	C deg	Metric
	LGTP1		none	none	none	none	Both
	LGTP2		none	none	none	F deg	Engl
			none	none	none	C deg	Metric
TSOPFG=1:							
	ULTP1		none	none	none	Deg F	Engl
			none	none	none	Deg C	Metric
	ULTP2		none	none	none	Deg F/F	Engl
			none	none	none	Deg C/C	Metric
	LGTP1		none	none	none	Deg F	Engl
			none	none	none	Deg C	Metric
	LGTP2		not used				

Explanation

ASLT is the surface layer temperature, when the air temperature is 32 degrees F (0 degrees C). It is the intercept of the surface layer temperature regression equation.

BSLT is the slope of the surface layer temperature regression equation.

If TSOPFG = 0 then:

ULTP1 is the smoothing factor in upper layer temperature calculation.

ULTP2 is the mean difference between upper layer soil temperature and air temperature.

LGTP1 and LGTP2 are the smoothing factor and mean departure from air temperature, for calculating lower layer/groundwater soil temperature.

If TSOPFG = 1 then:

ULTP1 and ULTP2 are the intercept and slope in the upper layer soil temperature regression equation (like ASLT and BSLT for the surface layer). LGTP1 is the lower layer/groundwater layer soil temperature. LGTP2 is not used.

If monthly values are being supplied for any of these quantities (in Table-type MON-XXX), the value appearing in this table is not relevant.

4.4(1).6.3 Table-type MON-ASLT -- Monthly values for ASLT

```
*******************************************************************************
         1         2         3         4         5         6         7         8
12345678901234567890123456789012345678901234567890123456789012345678901234567890
*******************************************************************************
Layout
******

  MON-ASLT
  <-range><----------------mon-aslt------------------------------->
  . . . . . . . . . . . . . . . . . . . . . . . . . . . . . . . . . . . . . .
  (repeats until all operations of this type are covered)
  . . . . . . . . . . . . . . . . . . . . . . . . . . . . . . . . . . . . . .
  END MON-ASLT

*******
Example
*******
  MON-ASLT
    <PLS >  Value of ASLT at start of each month (deg F)***
    # -  #  JAN  FEB  MAR  APR  MAY  JUN  JUL  AUG  SEP  OCT  NOV  DEC***
    1    7  37.  38.  39.  40.  41.  42.  43.  44.  45.  44.  41.  40.
  END MON-ASLT

*******************************************************************************
```

Details

Symbol	Fortran name(s)	Format	Def	Min	Max	Units	Unit system
<mon-aslt>	ASLTM(12)	12F5.0	32.	0.	100.	deg F	Engl
			0.	-18.	38.	deg C	Metric

Explanation

This table is only required if SLTVFG in Table-type PSTEMP-PARM1 is 1.

The input monthly values apply to the first day of the month; values for intermediate days are obtained by interpolating between sucessive monthly values.

4.4(1).6.4 Table-type MON-BSLT -- Monthly values for BSLT

```
*******************************************************************************
         1         2         3         4         5         6         7         8
12345678901234567890123456789012345678901234567890123456789012345678901234567890
*******************************************************************************
Layout
******

  MON-BSLT
  <-range><-----------------mon-bslt------------------------------->
  . . . . . . . . . . . . . . . . . . . . . . . . . . . . . . . . .
  (repeats until all operations of this type are covered)
  . . . . . . . . . . . . . . . . . . . . . . . . . . . . . . . . .
  END MON-BSLT

*******
Example
*******


  MON-BSLT
    <PLS >  Value of BSLT at start of each month (deg F/F)***
    # -  #  JAN  FEB  MAR  APR  MAY  JUN  JUL  AUG  SEP  OCT  NOV  DEC***
    1    7   .3   .3   .3   .4   .4   .5   .5   .5   .4   .4   .4   .3
  END MON-BSLT

*******************************************************************************
```

Details

Symbol	Fortran name(s)	Format	Def	Min	Max	Units	Unit system
<mon-bslt>	BSLTM(12)	12F5.0	1.0	0.001	2.0	deg F/F	Engl
			1.0	0.001	2.0	deg C/C	Metric

Explanation

This table is only required if SLTVFG in Table-type PSTEMP-PARM1 is 1.

Note: The input monthly values apply to the first day of the month, and values for intermediate days are obtained by interpolating between sucessive monthly values.

4.4(1).6.5 Table-type MON-ULTP1 Monthly values for ULTP1

```
*******************************************************************************
         1         2         3         4         5         6         7         8
12345678901234567890123456789012345678901234567890123456789012345678901234567890
*******************************************************************************
Layout
******

  MON-ULTP1
  <-range><----------------mon-ultp1------------------------------->
  . . . . . . . . . . . . . . . . . . . . . . . . . . . . . . . . . .
  (repeats until all operations of this type are covered)
  . . . . . . . . . . . . . . . . . . . . . . . . . . . . . . . . . .
  END MON-ULTP1

*******
Example
*******


  MON-ULTP1
    <PLS >  Value of ULTP1 at start of each month (TSOPFG=1)          ***
    # -  #  JAN  FEB  MAR  APR  MAY  JUN  JUL  AUG  SEP  OCT  NOV  DEC***
    1    7  37.  38.  39.  40.  42.  44.  47.  44.  42.  39.  39.  39.
  END MON-ULTP1

*******************************************************************************
```

Details

Symbol	Fortran name(s)	Format	Def	Min	Max
<mon-ultp1>	ULTP1M(12)	12F5.0	see notes for Table-type PSTEMP-PARM2		

Explanation

This table is only required if ULTVFG in Table-type PSTEMP-PARM1 is 1.

Note: The input monthly values apply to the first day of the month, and values for intermediate days are obtained by interpolating between sucessive monthly values.

4.4(1).6.6 Table-type MON-ULTP2 -- Monthly values for ULTP2

```
*******************************************************************************
         1         2         3         4         5         6         7         8
12345678901234567890123456789012345678901234567890123456789012345678901234567890
*******************************************************************************
Layout
******

  MON-ULTP2
  <-range><---------------mon-ultp2--------------------------------->
  . . . . . . . . . . . . . . . . . . . . . . . . . . . . . . . . . .
  (repeats until all operations of this type are covered)
  . . . . . . . . . . . . . . . . . . . . . . . . . . . . . . . . . .
  END MON-ULTP2

*******
Example
*******

  MON-ULTP2
    <PLS >  Value of ULTP2 at start of each month (TSOPFG=1)          ***
    # -  #  JAN  FEB  MAR  APR  MAY  JUN  JUL  AUG  SEP  OCT  NOV  DEC***
    1    7   .3   .3   .4   .5   .5   .5   .6   .6   .5   .4   .4   .3
  END MON-ULTP2

*******************************************************************************
```

Details

Symbol	Fortran name(s)	Format	Def	Min	Max
<mon-ultp2>	ULTP2M(12)	12F5.0	see notes for Table-type PSTEMP-PARM2		

Explanation

This table is only required if ULTVFG in Table-type PSTEMP-PARM1 is 1.

Note: The input monthly values apply to the first day of the month, and values for intermediate days are obtained by interpolating between sucessive monthly values.

4.4(1).6.7 Table-type MON-LGTP1 -- Monthly values for LGTP1

```
*******************************************************************************
         1         2         3         4         5         6         7         8
12345678901234567890123456789012345678901234567890123456789012345678901234567890
*******************************************************************************
Layout
******

  MON-LGTP1
  <-range><---------------mon-lgtp1--------------------------------->
  . . . . . . . . . . . . . . . . . . . . . . . . . . . . . . . . . .
  (repeats until all operations of this type are covered)
  . . . . . . . . . . . . . . . . . . . . . . . . . . . . . . . . . .
  END MON-LGTP1

*******
Example
*******

  MON-LGTP1
    <PLS >  Value of LGTP1 at start of each month (TSOPFG=1)          ***
    # -  #  JAN  FEB  MAR  APR  MAY  JUN  JUL  AUG  SEP  OCT  NOV  DEC***
    1    7  35.  38.  41.  43.  51.  45.  46.  45.  39.  37.  35.  35.
  END MON-LGTP1

*******************************************************************************
```

Details

Symbol	Fortran name(s)	Format	Def	Min	Max
<mon-lgtp1>	LGTP1M(12)	12F5.0	see notes for Table-type PSTEMP-PARM2		

Explanation

This table is only required if LGTVFG in Table-type PSTEMP-PARM1 is 1.

Note: The input monthly values apply to the first day of the month, and values for intermediate days are obtained by interpolating between sucessive monthly values.

4.4(1).6.8 Table-type MON-LGTP2 -- Monthly values for LGTP2

```
*******************************************************************************
         1         2         3         4         5         6         7         8
12345678901234567890123456789012345678901234567890123456789012345678901234567890
*******************************************************************************
Layout
******

  MON-LGTP2
  <-range><---------------mon-lgtp2---------------------------------->
  . . . . . . . . . . . . . . . . . . . . . . . . . . . . . . . . . .
  (repeats until all operations of this type are covered)
  . . . . . . . . . . . . . . . . . . . . . . . . . . . . . . . . . .
  END MON-LGTP2

*******
Example
*******

  MON-LGTP2
    <PLS >  Value for LGTP2 at start of each month (F deg) (TSOPFG=0) ***
    # -  #  JAN  FEB  MAR  APR  MAY  JUN  JUL  AUG  SEP  OCT  NOV  DEC***
    1    7  2.0  2.0  2.0  2.0  1.0  1.0  1.0  0.0  0.0  0.0  1.0  2.0
  END MON-LGTP2

*******************************************************************************
```

Details

Symbol	Fortran name(s)	Format	Def	Min	Max	Units	Unit system
<mon-lgtp2>	LGTP2M(12)	12F5.0	none	none	none	F deg	Engl
			none	none	none	C deg	Metric

Explanation

This table is only required if LGTVFG in Table-type PSTEMP-PARM1 is 1 and TSOPFG is 0.

Note: The input monthly values apply to the first day of the month, and values for intermediate days are obtained by interpolating between sucessive monthly values.

4.4(1).6.9 Table-type PSTEMP-TEMPS -- Initial temperatures

```
********************************************************************************
         1         2         3         4         5         6         7         8
12345678901234567890123456789012345678901234567890123456789012345678901234567890
********************************************************************************
Layout
******

  PSTEMP-TEMPS
  <-range><------------pstemp-temps-------------->
  . . . . . . . . . . . . . . . . . . . . . . . .
  (repeats until all operations of this type are covered)
  . . . . . . . . . . . . . . . . . . . . . . . .
  END PSTEMP-TEMPS

Example
*******

  PSTEMP-TEMPS
    <PLS >  Initial temperatures***
    # -  #     AIRTC     SLTMP     ULTMP     LGTMP***
    1    7       48.       48.       48.       48.
  END PSTEMP-TEMPS

********************************************************************************
```

Details

Symbol	Fortran name(s)	Format	Def	Min	Max	Units	Unit system
<pstemp-temps>	AIRTC	4F10.0	60.	-20.	120.	deg F	Engl
			16.	-29.	49.	deg C	Metric
	SLTMP		60.	-20.	120.	deg F	Engl
			16.	-29.	49.	deg C	Metric
	ULTMP		60.	-20.	120.	deg F	Engl
			16.	-29.	49.	deg C	Metric
	LGTMP		60.	-20.	120.	deg F	Engl
			16.	-29.	49.	deg C	Metric

Explanation

These are the initial temperatures:
- AIRTC - air temperature
- SLTMP - surface layer soil temperature
- ULTMP - upper layer soil temperature
- LGTMP - lower layer/groundwater layer soil temperature

4.4(1).7 PERLND BLOCK -- Section PWTGAS input

```
*******************************************************************************
         1         2         3         4         5         6         7         8
12345678901234567890123456789012345678901234567890123456789012345678901234567890
*******************************************************************************
Layout
******

 [Table-type PWT-PARM1]
 [Table-type PWT-PARM2]                    Tables in brackets [] are not
 [Table-type MON-IFWDOX]                   always required
 [Table-type MON-IFWCO2]
 [Table-type MON-GRNDDOX]
 [Table-type MON-GRNDCO2]
 [Table-type PWT-TEMPS]
 [Table-type PWT-GASES]

*******************************************************************************
```

Explanation

The exact format of each of the tables mentioned above is detailed in the documentation which follows.

4.4(1).7.1 Table-type PWT-PARM1 -- Flags for section PWTGAS

```
*******************************************************************************
         1         2         3         4         5         6         7         8
12345678901234567890123456789012345678901234567890123456789012345678901234567890
*******************************************************************************
Layout
******

  PWT-PARM1
  <-range><----pwt-parm1----->
  . . . . . . . . . . . . . .
  (repeats until all operations of this type are covered)
  . . . . . . . . . . . . . .
  END PWT-PARM1

Example
*******

  PWT-PARM1
    <PLS >  Flags for section PWTGAS***
    # -  #  IDV  ICV  GDV  GVC***
    1    7    0    0    1    0
  END PWT-PARM1

*******************************************************************************
```

Details

Symbol	Fortran name(s)	Format	Def	Min	Max
<pwt-parm1>	IDVFG	4I5	0	0	1
	ICVFG		0	0	1
	GDVFG		0	0	1
	GCVFG		0	0	1

Explanation

These flags each indicate whether or not a parameter is allowed to vary throughout the year and, thus, whether or not the corresponding table of monthly values will be expected:

FLAG	PARAMETER	TABLE-TYPE FOR MONTHLY VALUES
IDVFG	Interflow DO concentration	MON-IFWDOX
ICVFG	Interflow CO2 concentration	MON-IFWCO2
GDVFG	Groundwater DO concentration	MON-GRNDDOX
GCVFG	Groundwater CO2 concentration	MON-GRNDCO2

4.4(1).7.2 Table-type PWT-PARM2 -- Second group of PWTGAS parms

```
*******************************************************************************
         1         2         3         4         5         6         7         8
12345678901234567890123456789012345678901234567890123456789012345678901234567890
*******************************************************************************
Layout
******

  PWT-PARM2
  <-range><-----------------pwt-parm2---------------------->
  . . . . . . . . . . . . . . . . . . . . . . . . . . . . .
  (repeats until all operations of this type are covered)
  . . . . . . . . . . . . . . . . . . . . . . . . . . . . .
  END PWT-PARM2

Example
*******

  PWT-PARM2
    <PLS >  Second group of PWTGAS parms***
    # -  #      ELEV     IDOXP     ICO2P     ADOXP     ACO2P***
    1    7     1281.      8.2       0.2       8.2       0.3
  END PWT-PARM2

*******************************************************************************
```

Details

Symbol	Fortran name(s)	Format	Def	Min	Max	Units	Unit system
<pwt-parm2>	ELEV	5F10.0	0.0	-1000.	30000.	ft	Engl
			0.0	-300.	9100.	m	Metric
	IDOXP		0.0	0.0	20.	mg/l	Both
	ICO2P		0.0	0.0	1.0	mg C/l	Both
	ADOXP		0.0	0.0	20.	mg/l	Both
	ACO2P		0.0	0.0	1.0	mg C/l	Both

Explanation

ELEV is the elevation of the PLS above sea level (used to adjust saturation concentrations of dissolved gasses in surface outflow).

IDOXP is the concentration of dissolved oxygen in interflow outflow.
ICO2P is the concentration of dissolved CO2 in interflow outflow.
ADOXP is the concentration of dissolved oxygen in active groundwater outflow.
ACO2P is the concentration of dissolved CO2 in active groundwater outflow.

4.4(1).7.3 Table-type MON-IFWDOX -- Monthly interflow DO concentration

```
*******************************************************************************
         1         2         3         4         5         6         7         8
12345678901234567890123456789012345678901234567890123456789012345678901234567890
*******************************************************************************
Layout
******

  MON-IFWDOX
  <-range><----------------mon-ifwdox------------------------------->
  . . . . . . . . . . . . . . . . . . . . . . . . . . . . . . . . . .
  (repeats until all operations of this type are covered)
  . . . . . . . . . . . . . . . . . . . . . . . . . . . . . . . . . .
  END MON-IFWDOX

*******
Example
*******

  MON-IFWDOX
    <PLS >  Value at start of each month for interflow DO concentration***
    # -  #  JAN  FEB  MAR  APR  MAY  JUN  JUL  AUG  SEP  OCT  NOV  DEC***
    1    7  4.5  4.7  5.7  6.5  7.6  7.6  7.4  6.3  4.3  5.3  4.3  3.5
  END MON-IFWDOX

*******************************************************************************
```

Details

Symbol	Fortran name(s)	Format	Def	Min	Max	Units	Unit system
<mon-ifwdox>	IDOXPM(12)	12F5.0	0.0	0.0	20.0	mg/l	Both

Explanation

This table is only required if IDVFG in Table-type PWT-PARM1 is 1.

Note: The input monthly values apply to the first day of the month, and values for intermediate days are obtained by interpolating between sucessive monthly values.

4.4(1).7.4 Table-type MON-IFWCO2 -- Monthly interflow CO2 concentration

```
*******************************************************************************
         1         2         3         4         5         6         7         8
12345678901234567890123456789012345678901234567890123456789012345678901234567890
*******************************************************************************
Layout
******

  MON-IFWCO2
  <-range><---------------mon-ifwco2--------------------------------->
  . . . . . . . . . . . . . . . . . . . . . . . . . . . . . . . . . .
  (repeats until all operations of this type are covered)
  . . . . . . . . . . . . . . . . . . . . . . . . . . . . . . . . . .
  END MON-IFWCO2

*******
Example
*******

  MON-IFWCO2
    <PLS >  Value at start of each month for interflow CO2 concentration***
    # -  #  JAN  FEB  MAR  APR  MAY  JUN  JUL  AUG  SEP  OCT  NOV  DEC***
    1    7 .123 .171 .142 .145 .157 .178 .122 .123 .143 .145 .176 .145
  END MON-IFWCO2

*******************************************************************************
```

Details

Symbol	Fortran name(s)	Format	Def	Min	Max	Units	Unit system
<mon-ifwco2>	ICO2PM(12)	12F5.0	0.0	0.0	1.0	mg C/l	Both

Explanation

This table is only required if ICVFG in Table-type PWT-PARM1 is 1.

Note: The input monthly values apply to the first day of the month, and values for intermediate days are obtained by interpolating between sucessive monthly values.

4.4(1).7.5 Table-type MON-GRNDDOX -- Monthly groundwater DO concentration

```
*******************************************************************************
         1         2         3         4         5         6         7         8
12345678901234567890123456789012345678901234567890123456789012345678901234567890
*******************************************************************************
Layout
******

  MON-GRNDDOX
  <-range><---------------mon-grnddox------------------------------->
  . . . . . . . . . . . . . . . . . . . . . . . . . . . . . . . . . .
  (repeats until all operations of this type are covered)
  . . . . . . . . . . . . . . . . . . . . . . . . . . . . . . . . . .
  END MON-GRNDDOX

*******
Example
*******

  MON-GRNDDOX
    <PLS >  Value at start of each month for groundwater DO concentration***
    # -  #  JAN  FEB  MAR  APR  MAY  JUN  JUL  AUG  SEP  OCT  NOV  DEC***
    1    7  4.5  4.7  4.9  4.9  4.9  4.9  5.0  5.6  5.7  5.8  5.4  5.1
  END MON-GRNDDOX

*******************************************************************************
```

Details

Symbol	Fortran name(s)	Format	Def	Min	Max	Units	Unit system
<mon-grnddox>	ADOXPM(12)	12F5.0	0.0	0.0	20.0	mg/l	Both

Explanation

This table is only required if GDVFG in Table-type PWT-PARM1 is 1.

Note: The input monthly values apply to the first day of the month, and values for intermediate days are obtained by interpolating between sucessive monthly values.

4.4(1).7.6 Table-type MON-GRNDCO2 -- Monthly groundwater CO2 concentration

```
*******************************************************************************
         1         2         3         4         5         6         7         8
12345678901234567890123456789012345678901234567890123456789012345678901234567890
*******************************************************************************
Layout
******

  MON-GRNDCO2
  <-range><--------------mon-grndco2--------------------------------->
  . . . . . . . . . . . . . . . . . . . . . . . . . . . . . . . . . . .
  (repeats until all operations of this type are covered)
  . . . . . . . . . . . . . . . . . . . . . . . . . . . . . . . . . . .
  END MON-GRNDCO2

*******
Example
*******

  MON-GRNDCO2
    <PLS >  Value at start of each month for groundwater CO2 concentration***
    # -  #  JAN  FEB  MAR  APR  MAY  JUN  JUL  AUG  SEP  OCT  NOV  DEC***
    1    7  .23  .22  .22  .23  .24  .25  .24  .23  .22  .22  .22  .22
  END MON-GRNDCO2

*******************************************************************************
```

Details

Symbol	Fortran name(s)	Format	Def	Min	Max	Units	Unit system
<mon-grndco2>	ACO2PM(12)	12F5.0	0.0	0.0	1.0	mg C/l	Both

Explanation

This table is only required if GCVFG in Table-type PWT-PARM1 is 1.

Note: The input monthly values apply to the first day of the month, and values for intermediate days are obtained by interpolating between sucessive monthly values.

4.4(1).7.7 Table-type PWT-TEMPS -- Initial water temperatures

```
*******************************************************************************
         1         2         3         4         5         6         7         8
12345678901234567890123456789012345678901234567890123456789012345678901234567890
*******************************************************************************
Layout
******

  PWT-TEMPS
  <-range><----------pwt-temps--------->
  . . . . . . . . . . . . . . . . . . .
  (repeats until all operations of this type are covered)
  . . . . . . . . . . . . . . . . . . .
  END PWT-TEMPS

*******
Example
*******

  PWT-TEMPS
    <PLS >    Initial water temperatures***
    # -  #     SOTMP     IOTMP     AOTMP***
    1    7      47.       47.       53.
  END PWT-TEMPS

*******************************************************************************
```

Details

Symbol	Fortran name(s)	Format	Def	Min	Max	Units	Unit system
<pwt-temps>	SOTMP	3F10.0	60.	32.	100.	deg F	Engl
			16.	0.	38.	deg C	Metric
	IOTMP		60.	32.	100.	deg F	Engl
			16.	0.	38.	deg C	Metric
	AOTMP		60.	32.	100.	deg F	Engl
			16.	0.	38.	deg C	Metric

Explanation

These are the initial water temperatures:
  SOTMP is surface outflow temperature.
  IOTMP is interflow outflow temperature.
  AOTMP is active groundwater outflow temperature.

4.4(1).7.8 Table-type PWT-GASES -- Initial DO and CO2 concentrations

```
*******************************************************************************
         1         2         3         4         5         6         7         8
12345678901234567890123456789012345678901234567890123456789012345678901234567890
*******************************************************************************
Layout
******

  PWT-GASES
  <-range><---------------pwt-gases--------------------------------->
  . . . . . . . . . . . . . . . . . . . . . . . . . . . . . . . . . .
  (repeats until all operations of this type are covered)
  . . . . . . . . . . . . . . . . . . . . . . . . . . . . . . . . . .
  END PWT-GASES

*******
Example
*******

  PWT-GASES
    <PLS >            Initial DO and CO2 concentrations***
    # -  #     SODOX     SOCO2     IODOX     IOCO2     AODOX     AOCO2***
    1    7      8.9      .122       7.8      .132       3.5      .132
  END PWT-GASES

*******************************************************************************
```

Details

Symbol	Fortran name(s)	Format	Def	Min	Max	Units	Unit system
<pwt-gases>	SODOX	6F10.0	0.0	0.0	20.	mg/l	Both
	SOCO2		0.0	0.0	1.0	mg C/l	Both
	IODOX		0.0	0.0	20.	mg/l	Both
	IOCO2		0.0	0.0	1.0	mg C/l	Both
	AODOX		0.0	0.0	20.	mg/l	Both
	AOCO2		0.0	0.0	1.0	mg C/l	Both

Explanation

These are the initial concentrations of dissolved gas:
- SODOX is DO concentration in surface outflow.
- SOCO2 is CO2 concentration in surface outflow.
- IODOX is DO concentration in interflow outflow.
- IOCO2 is CO2 concentration in interflow outflow.
- AODOX is DO concentration in active groundwater outflow.
- AOCO2 is CO2 concentration in active groundwater outflow.

4.4(1).8 PERLND BLOCK -- Section PQUAL input

```
*******************************************************************************
         1         2         3         4         5         6         7         8
12345678901234567890123456789012345678901234567890123456789012345678901234567890
*******************************************************************************
Layout
******

 [Table-type NQUALS]
                                  ---
  Table-type QUAL-PROPS             |
 [Table-type QUAL-INPUT]            |
 [Table-type MON-POTFW]             |
 [Table-type MON-POTFS]             |   repeat for each
 [Table-type MON-ACCUM]             |   quality constituent
 [Table-type MON-SQOLIM]            |
 [Table-type MON-IFLW-CONC]         |
 [Table-type MON-GRND-CONC]         |
                                  ---
*******************************************************************************
```

Explanation

The exact format of each of the tables mentioned above is detailed in the documentation which follows.

Tables enclosed in brackets [] are not always required;for example, because all the values can be defaulted.

4.4(1).8.1 Table-type NQUALS -- Total number of quality constituents simulated

```
*******************************************************************************
         1         2         3         4         5         6         7         8
12345678901234567890123456789012345678901234567890123456789012345678901234567890
*******************************************************************************
Layout
******

  NQUALS
  <-range><nql>
  . . . . . . .
  (repeats until all operations of this type are covered)
  . . . . . . .
  END NQUALS

*******
Example
*******

  NQUALS
    <PLS >     ***
    # -  #NQUAL***
    1    7    8
  END NQUALS

*******************************************************************************
```

Details

Symbol	Fortran name(s)	Format	Def	Min	Max
<nql>	NQUAL	I5	1	1	10

Explanation

The total number of quality constitutents simulated in Section PQUAL is indicated in this table. The set of tables below is repeated for each quality constitutent (but any tables not applicable to a given constituent may be omitted).

4.4(1).8.2 Table-type QUAL-PROPS -- Identifiers and Flags for a quality constituent

```
*******************************************************************************
         1         2         3         4         5         6         7         8
12345678901234567890123456789012345678901234567890123456789012345678901234567890
*******************************************************************************
Layout
******

  QUAL-PROPS
  <-range><-qualid--->    <qt><-----------------flags------------------->
  . . . . . . . . . . . . . . . . . . . . . . . . . . . . . . . . . . . .
  (repeats until all operations of this type are covered)
  . . . . . . . . . . . . . . . . . . . . . . . . . . . . . . . . . . . .
  END QUAL-PROPS

*******
Example
*******

  QUAL-PROPS
    <PLS >  Identifiers and Flags***
    # -  #*** qualid      QTID  QSD VPFW VPFS  QSO  VQO QIFW VIQC QAGW VAQC
    1    7       BOD        kg    0    0    0    1    1    1    0    1    1
  END QUAL-PROPS

*******************************************************************************
```

Details

Symbol	Fortran name(s)	Format	Def	Min	Max
<qualid>	QUALID	3A4	none	none	none
<qt>	QTYID	A4	none	none	none
<flags>	QSDFG	9I5	0	0	1
	VPFWFG		0	0	2
	VPFSFG		0	0	1
	QSOFG		0	0	1
	VQOFG		0	0	1
	QIFWFG		0	0	1
	VIQCFG		0	0	4
	QAGWFG		0	0	1
	VAQCFG		0	0	4

Explanation

QUALID is a string of up to 10 characters which identifies the quality constituent. QTYID is a string of up to 4 characters which identifies the units associated with this constituent (e.g., kg, # (for coliforms)). These are the units refered to as "qty" in subsequent tables (e.g., Table-type QUAL-INPUT).

If QSDFG is 1 then:
1. This constituent is a QUALSD (sediment associated).
2. If VPFWFG is 1, the washoff potency factor may vary throughout the year. Table-type MON-POTFW is expected. If VPFWFG is 2, the daily factors are <u>not</u> computed by interpolation between the monthly values.
3. If VPFSFG is 1, the scour potency factor may vary throughout the year. Table-type MON-POTFS is expected.

If QSOFG is 1 then:
1. This constituent is a QUALOF (directly associated with overland flow).
2. If VQOFG is 1 then rate of accumulation and the limiting storage of QUALOF may vary throughout the year. Table-types MON-ACCUM and MON-SQOLIM are expected.

If QIFWFG is 1 then:
1. This constituent is a QUALIF (interflow associated).
2. If VIQCFG greater than 1 then concentration of this constituent in interflow outflow may vary throughout the year. Table-type MON-IFLW-CONC is expected. If VIQCFG is 2 or 4, the daily values are obtained directly from the monthly values; no interpolation between monthly values is performed. If VIQCFG is 3 or 4, the units of the input concentrations are mg/L.

If QAGWFG is 1 then:
1. This constituent is a QUALGW (groundwater associated).
2. If VAQCFG is 1 the concentration of this constituent in groundwater outflow may vary throughout the year. Table-type MON-GRND-CONC is expected. If VAQCFG is 2 or 4, the daily values are obtained directly from the monthly values; no interpolation between monthly values is performed. If VAQCFG is 3 or 4, the units of the input concentrations are mg/L.

4.4(1).8.3 Table-type QUAL-INPUT -- Storage on surface and nonseasonal parms

```
*******************************************************************************
         1         2         3         4         5         6         7         8
12345678901234567890123456789012345678901234567890123456789012345678901234567890
*******************************************************************************
Layout
******

  QUAL-INPUT
  <-range><---------------qual-input----------------------------------->
  . . . . . . . . . . . . . . . . . . . . . . . . . . . . . . . . . . .
  (repeats until all operations of this type are covered)
  . . . . . . . . . . . . . . . . . . . . . . . . . . . . . . . . . . .
  END QUAL-INPUT

*******
Example
*******

  QUAL-INPUT
    <PLS >  Storage on surface and nonseasonal parameters***
    # -  #     SQO   POTFW   POTFS   ACQOP  SQOLIM   WSQOP    IOQC    AOQC***
    1    7    1.21    17.2     1.1    0.02     2.0    1.70    15.2    17.1
  END QUAL-INPUT

*******************************************************************************
```

Details

Symbol	Fortran name(s)	Format	Def	Min	Max	Units	Unit system
<qual-input>	SQO	8F8.0	0.0	0.0	none	qty/ac	Engl
			0.0	0.0	none	qty/ha	Metric
	POTFW		0.0	0.0	none	qty/ton	Engl
			0.0	0.0	none	qty /tonne	Metric
	POTFS		0.0	0.0	none	qty/ton	Engl
			0.0	0.0	none	qty /tonne	Metric
	ACQOP		0.0	0.0	none	qty /ac.day	Engl
			0.0	0.0	none	qty /ha.day	Metric
	SQOLIM		.000001	.000001	none	qty/ac	Engl
			.000002	.000002	none	qty/ha	Metric
	WSQOP		1.64	0.01	none	in/hr	Engl
			41.7	0.25	none	mm/hr	Metric
	IOQC		0.0	0.0	none	qty/ft3	Engl
			0.0	0.0	none	qty/l	Metric
	AOQC		0.0	0.0	none	qty/ft3	Engl
			0.0	0.0	none	qty/l	Metric

Explanation

The following variables are applicable only if the constituent is a QUALSD:
1. POTFW, the washoff potency factor.
2. POTFS, the scour potency factor.

A potency factor is the ratio of constituent yield to sediment (washoff or scour) outflow.

The following variables are applicable only if the constituent is a QUALOF:
1. SQO, the initial storage of QUALOF on the surface of the PLS.
2. ACQOP, the rate of accumulation of QUALOF.
3. SQOLIM, the maximum storage of QUALOF.
4. WSQOP, the rate of surface runoff which will remove 90 percent of stored QUALOF per hour.

IOQC is the concentration of the constituent in interflow outflow (meaningful only if this is a QUALIF). AOQC is the concentration of the constituent in active groundwater outflow (meaningful only if this is a QUALGW).

If monthly values are being supplied for any of these quantities, the value in this table is not relevant; instead,the system expects and uses values supplied in Table-type MON-XXX.

4.4(1).8.4 Table-type MON-POTFW -- Monthly washoff potency factor

```
*******************************************************************************
         1         2         3         4         5         6         7         8
12345678901234567890123456789012345678901234567890123456789012345678901234567890
*******************************************************************************
Layout
******

  MON-POTFW
  <-range><-------------mon-potfw--------------------------------->
  . . . . . . . . . . . . . . . . . . . . . . . . . . . . . . . . .
  (repeats until all operations of this type are covered)
  . . . . . . . . . . . . . . . . . . . . . . . . . . . . . . . . .
  END MON-POTFW

*******
Example
*******

  MON-POTFW
    <PLS >  Value at start of each month for washoff potency factor (lb/ton)***
    # -  #  JAN  FEB  MAR  APR  MAY  JUN  JUL  AUG  SEP  OCT  NOV  DEC***
    1    7  1.2  2.4  3.6  5.8 10.2 20.2 25.2 30.8 40.2 10.1  2.5  1.7
  END MON-POTFW

*******************************************************************************
```

Details

Symbol	Fortran name(s)	Format	Def	Min	Max	Units	Unit system
<mon-potfw>	POTFWM(12)	12F5.0	0.0	0.0	none	qty/ton	Engl
			0.0	0.0	none	qty /tonne	Metric

Explanation

This table is only required if VPFWFG in Table-type QUAL-PROPS is greater than 0.

If VPFWFG is 1 or 3, the input monthly values apply to the first day of the month, and values for intermediate days are obtained by interpolating between sucessive monthly values. If VPFWFG is 2 or 4, the input monthly values apply to all days of the month.

4.4(1).8.5 Table-type MON-POTFS -- Monthly scour potency factor

```
*******************************************************************************
         1         2         3         4         5         6         7         8
12345678901234567890123456789012345678901234567890123456789012345678901234567890
*******************************************************************************
```

Layout
******

```
  MON-POTFS
  <-range><--------------mon-potfs---------------------------------->
  . . . . . . . . . . . . . . . . . . . . . . . . . . . . . . . . . .
  (repeats until all operations of this type are covered)
  . . . . . . . . . . . . . . . . . . . . . . . . . . . . . . . . . .
  END MON-POTFS
```

****
Example
****

```
  MON-POTFS
    <PLS >  Value at start of each month for scour potency factor (lb/ton)***
    # -  #  JAN  FEB  MAR  APR  MAY  JUN  JUL  AUG  SEP  OCT  NOV  DEC***
    1    7  0.9  0.9  0.9  0.8  0.8  1.1  1.1  1.3  1.3  1.0  0.9  0.9
  END MON-POTFS
```

****

Details

Symbol	Fortran name(s)	Format	Def	Min	Max	Units	Unit system
<mon-potfs>	POTFSM(12)	12F5.0	0.0	0.0	none	qty/ton	Engl
			0.0	0.0	none	qty /tonne	Metric

Explanation

This table is only required if VPFSFG in Table-type QUAL-PROPS is 1.

Note: The input monthly values apply to the first day of the month, and values for intermediate days are obtained by interpolating between sucessive monthly values.

4.4(1).8.6 Table-type MON-ACCUM -- Monthly accumulation rates of QUALOF

```
*******************************************************************************
         1         2         3         4         5         6         7         8
12345678901234567890123456789012345678901234567890123456789012345678901234567890
*******************************************************************************
Layout
******

  MON-ACCUM
  <-range><---------------mon-accum--------------------------------->
  . . . . . . . . . . . . . . . . . . . . . . . . . . . . . . . . . .
  (repeats until all operations of this type are covered)
  . . . . . . . . . . . . . . . . . . . . . . . . . . . . . . . . . .
  END MON-ACCUM

*******
Example
*******

  MON-ACCUM
    <PLS >  Value at start of month for accum rate of QUALOF (lb/ac.day)***
    # -  #  JAN  FEB  MAR  APR  MAY  JUN  JUL  AUG  SEP  OCT  NOV  DEC***
    1    7  0.0  0.0 0.01 0.02 0.02 0.04 0.05 0.04 0.02 0.01  0.0  0.0
  END MON-ACCUM

*******************************************************************************
```

Details

Symbol	Fortran name(s)	Format	Def	Min	Max	Units	Unit system
<mon-accum>	ACQOPM(12)	12F5.0	0.0	0.0	none	qty /ac.day	Engl
			0.0	0.0	none	qty /ha.day	Metric

Explanation

This table is only required if VQOFG in Table-type QUAL-PROPS is 1.

Note: The input monthly values apply to the first day of the month, and values for intermediate days are obtained by interpolating between sucessive monthly values.

4.4(1).8.7 Table-type MON-SQOLIM -- Monthly limiting storage of QUALOF

```
*******************************************************************************
         1         2         3         4         5         6         7         8
12345678901234567890123456789012345678901234567890123456789012345678901234567890
*******************************************************************************
```

Layout
******

```
  MON-SQOLIM
  <-range><-----------------mon-sqolim------------------------------>
  . . . . . . . . . . . . . . . . . . . . . . . . . . . . . . . . .
  (repeats until all operations of this type are covered)
  . . . . . . . . . . . . . . . . . . . . . . . . . . . . . . . . .
  END MON-SQOLIM
```

****
Example
****

```
  MON-SQOLIM
    <PLS >  Value at start of month for limiting storage of QUALOF (lb/acre)***
    # -  #  JAN  FEB  MAR  APR  MAY  JUN  JUL  AUG  SEP  OCT  NOV  DEC***
    1    7   10   12   14   18   20   25   30   26   20   13   10    7
  END MON-SQOLIM
```

****

Details

Symbol	Fortran name(s)	Format	Def	Min	Max	Units	Unit system
<mon-sqolim>	SQOLIM(12)	12F5.0	none	0.01	none	qty/ac	Engl
			none	0.02	none	qty/ha	Metric

Explanation

This table is only required if VQOFG in Table-type QUAL-PROPS is 1.

Note: The input monthly values apply to the first day of the month, and values for intermediate days are obtained by interpolating between sucessive monthly values.

4.4(1).8.8 Table-type MON-IFLW-CONC -- Monthly conc of QUAL in interflow

```
*******************************************************************************
         1         2         3         4         5         6         7         8
12345678901234567890123456789012345678901234567890123456789012345678901234567890
*******************************************************************************
Layout
******

  MON-IFLW-CONC
  <-range><----------------mon-iflw-conc---------------------------->
  . . . . . . . . . . . . . . . . . . . . . . . . . . . . . . . . . . . .
  (repeats until all operations of this type are covered)
  . . . . . . . . . . . . . . . . . . . . . . . . . . . . . . . . . . . .
  END MON-IFLW-CONC

*******
Example
*******

  MON-IFLW-CONC
    <PLS >  Conc of QUAL in interflow outflow for each month (lb/ft3)***
    # -  #  JAN  FEB  MAR  APR  MAY  JUN  JUL  AUG  SEP  OCT  NOV  DEC***
    1    7.0012.0010.0005  0.0  0.0.0002 .005 .002 .001.0016.0014.0012
  END MON-IFLW-CONC

*******************************************************************************
```

Details

Symbol	Fortran name(s)	Format	Def	Min	Max	Units	Unit system
<mon-iflw-conc>	IOQCM(12)	12F5.0	0.0	0.0	none	qty/ft3	Engl
			0.0	0.0	none	qty/l	Metric
If VIQCFG = 3 or 4 in Table-type QUAL-PROPS:			0.0	0.0	none	mg/L	Both

Explanation

This table is only required if VIQCFG in Table-type QUAL-PROPS is greater than 0.

If VIQCFG is 1 or 3, the input monthly values apply to the first day of the month, and values for intermediate days are obtained by interpolating between sucessive monthly values. If VIQCFG is 2 or 4, the input monthly values apply to all days of the month.

4.4(1).8.9 Table-type MON-GRND-CONC -- Monthly conc of QUAL in groundwater

```
*******************************************************************************
         1         2         3         4         5         6         7         8
12345678901234567890123456789012345678901234567890123456789012345678901234567890
*******************************************************************************
```

Layout
******

```
  MON-GRND-CONC
  <-range><---------------mon-grnd-conc----------------------------->
  . . . . . . . . . . . . . . . . . . . . . . . . . . . . . . . . .
  (repeats until all operations of this type are covered)
  . . . . . . . . . . . . . . . . . . . . . . . . . . . . . . . . .
  END MON-GRND-CONC
```

****
Example
****

```
  MON-GRND-CONC
    <PLS >  Value at start of month for conc of QUAL in groundwater (lb/ft3)**
    # -  #  JAN  FEB  MAR  APR  MAY  JUN  JUL  AUG  SEP  OCT  NOV  DEC***
    1    7.0013.0014.0012.0012.0012.001 .001 .001 .0011.0012.0012.0013
  END MON-GRND-CONC
```

****

Details

Symbol	Fortran name(s)	Format	Def	Min	Max	Units	Unit system
<mon-grnd-conc>AOQCM(12)		12F5.0	0.0	0.0	none	qty/ft3	Engl
			0.0	0.0	none	qty/l	Metric
If VAQCFG = 3 or 4 in Table-type QUAL-PROPS:			0.0	0.0	none	mg/L	Both

Explanation

This table is only required if VAQCFG in Table-type QUAL-PROPS is greater than 0.

If VAQCFG is 1 or 3, the input monthly values apply to the first day of the month, and values for intermediate days are obtained by interpolating between sucessive monthly values. If VAQCFG is 2 or 4, the input monthly values apply to all days of the month.

4.4(1).9 PERLND BLOCK -- Section MSTLAY input

```
*******************************************************************************
         1         2         3         4         5         6         7         8
12345678901234567890123456789012345678901234567890123456789012345678901234567890
*******************************************************************************
Layout
******

                                        ---
  Table-type VUZFG                        | only if Section
  Table-type UZSN-LZSN                    | PWATER is
  Table-type MON-UZSN if VUZFG= 1         | inactive
                                        ---
  Table-type MST-PARM

  Table-type MST-TOPSTOR
  Table-type MST-TOPFLX

  Table-type MST-SUBSTOR
  Table-type MST-SUBFLX

*******************************************************************************
```

Explanation

The exact format of each of the tables mentioned above, except MON-UZSN, is detailed in the documentation which follows. MON-UZSN is documented under the input for Section PWATER (4.4(1).4).

Note that if all the fields in a table have default values, the table can be omitted from the User's Control Input. Then, the defaults will be adopted.

Table-types MST-TOPSTOR through MST-SUBFLX should usually not be supplied. See the documentation of those tables for further details.

4.4(1).9.1 Table-type VUZFG -- Variable upper zone flag

```
*******************************************************************************
         1         2         3         4         5         6         7         8
12345678901234567890123456789012345678901234567890123456789012345678901234567890
*******************************************************************************
Layout
******

  VUZFG
  <-range><vuz>
  . . . . . . .
  (repeats until all operations of this type are covered)
  . . . . . . .
  END VUZFG

*******
Example
*******

  VUZFG
    <PLS >VUZFG***
    # -  #     ***
    1    7    1
  END VUZFG

*******************************************************************************
```

Details

Symbol	Fortran name(s)	Format	Def	Min	Max
<vuz>	VUZFG	I5	0	0	1

Explanation

VUZFG is a flag which indicates whether or not the upper zone nominal storage varies throughout the year or not. A value of zero means it does not vary, value 1 means it does. If it does vary, the system will expect a table of type MON-UZSN in the User's Control Input.

Note that Table VUZFG is only required if Section PWATER is inactive. If that section is active VUZFG would have already been provided in the input for PWATER (Table-type PWAT-PARM1).

4.4(1).9.2 Table-type UZSN-LZSN -- Values of UZSN, LZSN and initial surface storage

```
*******************************************************************************
         1         2         3         4         5         6         7         8
12345678901234567890123456789012345678901234567890123456789012345678901234567890
*******************************************************************************
Layout
******

  UZSN-LZSN
  <-range><-uzsn-><-lzsn-><-surs->
  . . . . . . . . . . . . . . . .
  (repeats until all operations of this type are covered)
  . . . . . . . . . . . . . . . .
  END UZSN-LZSN

*******
Example
*******

  UZSN-LZSN
    <PLS >    UZSN    LZSN    SURS       ***
    # -  #      in      in      in       ***
    1    7     1.0     6.0     .02
  END UZSN-LZSN

*******************************************************************************
```

Details

Symbol	Fortran name(s)	Format	Def	Min	Max	Units	Unit system
<uzsn>	UZSN	F8.0	none	0.01	10.0	in	Engl
			none	0.25	250.	mm	Metric
<lzsn>	LZSN	F8.0	none	0.01	100.	in	Engl
			none	0.25	2500.	mm	Metric
<surs>	SURS	F8.0	.001	.001	100.	in	Engl
			.025	.025	2500.	mm	Metric

Explanation

This table is only required if Section PWATER is inactive, else the data would have already been supplied in the input for Section PWATER.

UZSN is the nominal upper zone storage. The value supplied here is irrelevant if VUZFG has been set to 1; in that case monthly values for UZSN are supplied in Table-type MON-UZSN.

LZSN is the nominal lower zone storage.

SURS is the initial surface detention storage.

4.4(1).9.3 Table-type MST-PARM -- Factors used to adjust solute leaching rates

```
*******************************************************************************
         1         2         3         4         5         6         7         8
12345678901234567890123456789012345678901234567890123456789012345678901234567890
*******************************************************************************
Layout
******

  MST-PARM
  <-range><--------leach-parms--------->
  . . . . . . . . . . . . . . . . . . .
  (repeats until all operations of this type are covered)
  . . . . . . . . . . . . . . . . . . .
  END MST-PARM

*******
Example
*******

  MST-PARM
    <PLS >     SLMPF      ULPF      LLPF***
    # -  #                           ***
    1    7      0.5       2.0       2.0
  END MST-PARM

*******************************************************************************
```

Details

Symbol	Fortran name(s)	Format	Def	Min	Max	Units	Unit system
<leach-parms>	SLMPF	3F10.0	1.0	.001	1.0	none	Both
	ULPF		1.0	1.0	10.0	none	Both
	LLPF		1.0	1.0	10.0	none	Both

Explanation

These are the factors used to adjust solute percolation rates. SLMPF affects percolation from the surface layer storage to the upper layer principal storage. ULPF affects percolation from the upper layer principal storage to the lower layer storage. LLPF affects percolation from the lower layer storage to the active and inactive groundwater.

4.4(1).9.4 Table-type MST-TOPSTOR -- Initial moisture storage in each topsoil layer

```
*******************************************************************************
         1         2         3         4         5         6         7         8
12345678901234567890123456789012345678901234567890123456789012345678901234567890
*******************************************************************************
```

Layout
******

```
  MST-TOPSTOR
  <-range><---------topstor------------>
  . . . . . . . . . . . . . . . . . .
  (repeats until all operations of this type are covered)
  . . . . . . . . . . . . . . . . . .
  END MST-TOPSTOR
```

Example
****

```
  MST-TOPSTOR
    <PLS >      Topsoil storages (lb/ac)***
    # -  #     SMSTM     UMSTM     IMSTM***
    1    7    100000    400000    300000
  END MST-TOPSTOR
```

****

Details

Symbol	Fortran name(s)	Format	Def	Min	Max	Units	Unit system
<topstor>	SMSTM	3F10.0	0.0	0.0	none	lb/ac	Engl
			0.0	0.0	none	kg/ha	Metric
	UMSTM		0.0	0.0	none	lb/ac	Engl
			0.0	0.0	none	kg/ha	Metric
	IMSTM		0.0	0.0	none	lb/ac	Engl
			0.0	0.0	none	kg/ha	Metric

Explanation

This table is used to specify the initial moisture content in the surface, upper principal and upper transitory (interflow) storages respectively.

Note that the values given in this table only affect the water storages for the start of the first interval in the run; there is no carry-over of the values beyond the starting instant. Therefore, in most runs, this table need not be supplied; the default zero values will not cause any problems.

4.4(1).9.5 Table-type MST-TOPFLX -- Initial fractional fluxes in topsoil layers

```
*******************************************************************************
         1         2         3         4         5         6         7         8
12345678901234567890123456789012345678901234567890123456789012345678901234567890
*******************************************************************************
Layout
******

  MST-TOPFLX
  <-range><-------------------top-flux--------------------->
  . . . . . . . . . . . . . . . . . . . . . . . . . . . . .
  (repeats until all operations of this type are covered)
  . . . . . . . . . . . . . . . . . . . . . . . . . . . . .
  END MST-TOPFLX

*******
Example
*******

  MST-TOPFLX
    <PLS >   Fractional fluxes in topsoil layers (/ivl)     ***
    # -  #       FSO       FSP       FII       FUP       FIO***
    1    7       .07       .03
  END MST-TOPFLX

*******************************************************************************
```

Details

Symbol	Fortran name(s)	Format	Def	Min	Max	Units	Unit system
<top-flux>	FSO,FSP,FII, FUP,FIO	5F10.0	0.0	0.0	1.0	/ivl	Both

Explanation

These are the initial values of the fractional fluxes of soluble chemicals through the topsoil layers of a PLS.

Note that the values supplied in this table apply at the instant that the run starts. The program computes new values each time step and there is no carry-over of values from one time step to the next. Therefore, in most runs, you can omit this table; the default zero values will not cause any problems.

4.4(1).9.6 Table-type MST-SUBSTOR -- Initial moisture storage in subsurface layers

```
*******************************************************************************
         1         2         3         4         5         6         7         8
12345678901234567890123456789012345678901234567890123456789012345678901234567890
*******************************************************************************
Layout
******

  MST-SUBSTOR
  <-range><-----substor------>
  . . . . . . . . . . . . . .
  (repeats until all operations of this type are covered)
  . . . . . . . . . . . . . .
  END MST-SUBSTOR

*******
Example
*******

  MST-SUBSTOR
    <PLS >Subsoil moisture (kg/ha)***
    # -  #     LMSTM     AMSTM    ***
    1    7    800000   1000000
  END MST-SUBSTOR

*******************************************************************************
```

Details

Symbol	Fortran name(s)	Format	Def	Min	Max	Units	Unit system
<substor>	LMSTM,AMSTM	2F10.0	0.0	0.0	none	lb/ac	Engl
			0.0	0.0	none	kg/ha	Metric

Explanation

These are the initial moisture storages in the lower layer and active groundwater layers respectively.

Usually, this table should be omitted and the default values taken. The comments made on this subject in the explanation for Table-type MST-TOPSTOR are also applicable here.

4.4(1).9.7 Table-type MST-SUBFLX -- Initial fractional fluxes in subsurface layers

```
*******************************************************************************
         1         2         3         4         5         6         7         8
12345678901234567890123456789012345678901234567890123456789012345678901234567890
*******************************************************************************
Layout
******

  MST-SUBFLX
  <-range><----------subflux----------->
  . . . . . . . . . . . . . . . . . . .
  (repeats until all operations of this type are covered)
  . . . . . . . . . . . . . . . . . . .
  END MST-SUBFLX

*******
Example
*******

  MST-SUBFLX
    <PLS >Subsurface fractional fluxes (/ivl) ***
    # -  #       FLP       FLDP       FAO       ***
    1    7       0.1       0.05
  END MST-SUBFLX

*******************************************************************************
```

Details

Symbol	Fortran name(s)	Format	Def	Min	Max	Units	Unit system
<subflux>	FLP,FLDP,FAO	3F10.0	0.0	0.0	1.0	/ivl	Both

Explanation

These are the initial fractional fluxes of soluble chemicals through the subsoil layers.

Usually, this table should be omitted and the default values taken. The comments on this subject in the explanation for Table-type MST-TOPFLX are applicable here.

4.4(1).10 PERLND BLOCK -- Section PEST input

```
*******************************************************************************
         1         2         3         4         5         6         7         8
12345678901234567890123456789012345678901234567890123456789012345678901234567890
*******************************************************************************
Layout
******

  Table-type PEST-FLAGS
  Table-type SOIL-DATA
                                                   -----------------
  Table-type PEST-ID                                                |
                                                   ---              |
  Table-type PEST-THETA                            |                |
  Table-type PEST-FIRSTPM   for surface layer      | if             |
  Table-type PEST-FIRSTPM   for upper layer        | ADOPFG         |
  Table-type PEST-FIRSTPM   for lower layer        | =1             |
  Table-type PEST-FIRSTPM   for groundwater layer  |                |
                                                   ---              |
                                                   ---              |
  Table-type PEST-CMAX                             |                |
  Table-type PEST-SVALPM    for surface layer      | if             |
  Table-type PEST-SVALPM    for upper layer        | ADOPFG         |
  Table-type PEST-SVALPM    for lower layer        | =2             |
  Table-type PEST-SVALPM    for groundwater layer  |                |
                                                   ---              | repeat for
                                                   ---              | each
  Table-type PEST-CMAX                             |                | pesticide
  Table-type PEST-NONSVPM   for surface layer      | if             |
  Table-type PEST-NONSVPM   for upper layer        | ADOPFG         |
  Table-type PEST-NONSVPM   for lower layer        | =3             |
  Table-type PEST NONSVPM   for groundwater layer  |                |
                                                   ---              |
  Table-type PEST-DEGRAD                                            |
                                                                    |
  Table-type PEST-STOR1 for surface layer storage                   |
  Table-type PEST-STOR1 for upper layer princ. storage              |
  Table-type PEST-STOR2 for upper layer trans. storage              |
                                                                    |
  Table-type PEST-STOR1 for lower layer storage                     |
  Table-type PEST-STOR1 for groundwater layer storage               |
                                                   -----------------
*******************************************************************************
```

Explanation

The exact format of each of the tables mentioned above is detailed in the documentation which follows.

The comments given alongside the table names above indicate under what circumstances a table is expected.

Note that if all the fields in a table have default values, the table can be omitted from the User's Control Input. Then, the defaults will be adopted.

ADOPFG is the adsorption/desorption option flag. It is described in the documentation for Table-type PEST-FLAGS (Sect. 4.4(1).10.1) below.

4.4(1).10.1 Table-type PEST-FLAGS -- Flags for pesticide simulation

```
*******************************************************************************
         1         2         3         4         5         6         7         8
12345678901234567890123456789012345678901234567890123456789012345678901234567890
*******************************************************************************
Layout
******

  PEST-FLAGS
  <-range><nps><----itmax----><----adopt---->
  . . . . . . . . . . . . . . . . . . . . . .
  (repeats until all operations of this type are covered)
  . . . . . . . . . . . . . . . . . . . . . .
  END PEST-FLAGS

*******
Example
*******

  PEST-FLAGS
    <PLS > NPST|Max iterations|Adsorp option ***
    # -  #     |Pst1 Pst2 Pst3|Pst1 Pst2 Pst3***
    1    7    2   20   20         1    3
  END PEST-FLAGS

*******************************************************************************
```

Details

Symbol	Fortran name(s)	Format	Def	Min	Max
<nps>	NPST	I5	1	1	3
<itmax>	ITMXPS(*)	3I5	30	1	100
<adopt>	ADOPFG(*)	3I5	2	1	3

Explanation

NPST is the number of pesticides being simulated in the operation.

ITMXPS is the maximum number of iterations that will be made in trying to solve for adsorbed and dissolved equilibrium using the Freundlich isotherm. A separate value may be supplied for each pesticide being handled (up to 3). If the Freundlich method is not being used, these values have no effect.

ADOPFG(*) are flags which indicate which method will be used to simulate adsorption/desorption, for each pesticide (maximum of 3):

1 means use first-order kinetics
2 means use single-value Freundlich method
3 means use non-single value Freundlich method

4.4(1).10.2 Table-type SOIL-DATA -- Soil layer depths and bulk densities

```
*******************************************************************************
         1         2         3         4         5         6         7         8
12345678901234567890123456789012345678901234567890123456789012345678901234567890
*******************************************************************************
Layout
******

  SOIL-DATA
  <-range><------------depths------------><-----------bulkdens----------->
  . . . . . . . . . . . . . . . . . . . . . . . . . . . . . . . . . . . .
  (repeats until all operations of this type are covered)
  . . . . . . . . . . . . . . . . . . . . . . . . . . . . . . . . . . . .
  END SOIL-DATA

*******
Example
*******

  SOIL-DATA
    <PLS >|          Depths (ins)          |     Bulk density (lb/ft3)      |***
    # -  #|Surface   Upper   Lower Groundw|Surface   Upper   Lower Groundw|***
    1    7     .12     6.0    40.0     80.     80.                    120.
  END SOIL-DATA

*******************************************************************************
```

Details

Symbol	Fortran name(s)	Format	Def	Min	Max	Units	Unit system
<depths>	none	4F8.0	none	.001	1000	in	Engl
			none	.0025	2500	cm	Metric
<bulkdens>	none	4F8.0	103	50	150	lb/ft3	Engl
			1.65	0.80	2.40	gm/cc	Metric

Explanation

The first four values are the depths (thicknesses) of the surface, upper, lower and groundwater layers respectively; the second group of four values are the corresponding bulk densities of the soil in those layers.

The depth and bulk density are mutiplied together by the program to obtain the mass of soil in each layer. This is used to compute the concentrations of adsorbed chemicals.

4.4(1).10.3 Table-type PEST-ID -- Name of pesticide

```
*******************************************************************************
         1         2         3         4         5         6         7         8
12345678901234567890123456789012345678901234567890123456789012345678901234567890
*******************************************************************************
Layout
******

  PEST-ID
  <-range><------pestid------>
  . . . . . . . . . . . . . .
  (repeats until all operations of this type are covered)
  . . . . . . . . . . . . . .
  END PEST-ID

*******
Example
*******

  PEST-ID
    <PLS >          Pesticide***
    # -  #                   ***
    1    7           Atrazine
  END PEST-ID

*******************************************************************************
```

Details

Symbol	Fortran name(s)	Format	Def	Min	Max
<pestid>	PESTID(*)	5A4	none	none	none

Explanation

This table specifies the name of the pesticide to which the data in the following tables apply.

4.4(1).10.4 Table-type PEST-THETA -- Pesticide first-order reaction temperature correction parameters

```
********************************************************************************
         1         2         3         4         5         6         7         8
12345678901234567890123456789012345678901234567890123456789012345678901234567890
********************************************************************************
Layout
******

  PEST-THETA
  <-range><------theta------->
  . . . . . . . . . . . . . .
  (repeats until all operations of this type are covered)
  . . . . . . . . . . . . . .
  END PEST-THETA

*******
Example
*******

  PEST-THETA
    <PLS >   Temperature parms***
    # -  #    THDSPS    THADPS***
    1    7                 1.07
  END PEST-THETA

********************************************************************************
```

Details

Symbol	Fortran name(s)	Format	Def	Min	Max	Units	Unit system
<theta>	THDSPS,THADPS	2F10.0	1.05	1.00	2.00	none	Both

Explanation

These parameters are used to adjust the desorption and adsorption rate parameters (respectively), using a modified Arrhenius equation:

Rate at T = (Rate at 35 deg C) * (theta)**(T-35)

This table is only required if first order kinetics are used to simulate adsorption/desorption (ADOPFG=1 in Table-type PEST-FLAGS).

4.4(1).10.5 Table-type PEST-FIRSTPM -- Pesticide first-order parameters

```
*******************************************************************************
         1         2         3         4         5         6         7         8
12345678901234567890123456789012345678901234567890123456789012345678901234567890
*******************************************************************************
Layout
******

  PEST-FIRSTPM
  <-range><----firstparm----->
  . . . . . . . . . . . . . .
  (repeats until all operations of this type are covered)
  . . . . . . . . . . . . . .
  END PEST-FIRSTPM

*******
Example
*******

  PEST-FIRSTPM
    <PLS >First-order parms (/day)***
    # -  #     KDSPS     KADPS    ***
    1    7       .07       .04
  END PEST-FIRSTPM

*******************************************************************************
```

Details

Symbol	Fortran name(s)	Format	Def	Min	Max	Units	Unit system
<firstparm>	KDSPS,KADPS	2F10.0	0.0	0.0	none	/day	Both

Explanation

KDSPS and KADPS are the desorption and adsorption rates at 35 deg C.

This table is only required if ADOPFG=1 (first-order kinetics) for this pesticide.

4.4(1).10.6 Table-type PEST-CMAX -- Maximum solubility of pesticide

```
********************************************************************************
         1         2         3         4         5         6         7         8
12345678901234567890123456789012345678901234567890123456789012345678901234567890
********************************************************************************
Layout
******

  PEST-CMAX
  <-range><--cmax-->
  . . . . . . . . .
  (repeats until all operations of this type are covered)
  . . . . . . . . .
  END PEST-CMAX

*******
Example
*******

  PEST-CMAX
    <PLS >      CMAX***
    # -  #     (ppm)***
    1    7      25.0
  END PEST-CMAX

********************************************************************************
```

Details

Symbol	Fortran name(s)	Format	Def	Min	Max	Units	Unit system
<cmax>	CMAX	F10.0	0.0	0.0	none	ppm	Both

Explanation

CMAX is the maximum solubility of the pesticide in water.

This table is only required if ADOPFG= 2 or 3 for this pesticide (Freundlich method of simulating adsorption/desorption).

4.4(1).10.7 Table-type PEST-SVALPM -- Pesticide parameters for single value Freundlich method

```
*******************************************************************************
         1         2         3         4         5         6         7         8
12345678901234567890123456789012345678901234567890123456789012345678901234567890
*******************************************************************************
Layout
******

  PEST-SVALPM
  <-range><----------svalpm------------>
  . . . . . . . . . . . . . . . . . . .
  (repeats until all operations of this type are covered)
  . . . . . . . . . . . . . . . . . . .
  END PEST-SVALPM

*******
Example
*******

  PEST-SVALPM
    <PLS >      XFIX        K1        N1***
    # -  #     (ppm)                    ***
    1    7       20.       4.0       1.5
  END PEST-SVALPM

*******************************************************************************
```

Details

Symbol	Fortran name(s)	Format	Def	Min	Max	Units	Unit system
<svalpm>	XFIX	3F10.0	0.0	0.0	none	ppm	Both
	K1		0.0	0.0	none		Both
	N1		none	1.0	none		Both

Explanation

XFIX is the maximum concentration (on the soil) of pesticide which is permanently fixed to the soil. K1 and N1 are the coeff. and exponent parameters for the Freundlich adsorption/desorption equation:

X= K1*C**(1/N1) + XFIX

This table is only used if ADOPFG= 2 for this pesticide (single value Freundlich method). Then, the system expects it to appear four times for this pesticide; first, for the surface layer, second for the upper layer, etc.

4.4(1).10.8 Table-type PEST-NONSVPM -- Pesticide parameters for Non-single Value Freundlich method

```
*******************************************************************************
         1         2         3         4         5         6         7         8
12345678901234567890123456789012345678901234567890123456789012345678901234567890
*******************************************************************************
Layout
******

  PEST-NONSVPM
  <-range><----------------nonsvpm--------------->
  . . . . . . . . . . . . . . . . . . . . . . . .
  (repeats until all operations of this type are covered)
  . . . . . . . . . . . . . . . . . . . . . . . .
  END PEST-NONSVPM

*******
Example
*******

  PEST-NONSVPM
    <PLS >      XFIX        K1        N1        N2***
    # -  #     (ppm)                             ***
    1    7       15.       5.0       1.5       1.7
  END PEST-NONSVPM

*******************************************************************************
```

Details

Symbol	Fortran name(s)	Format	Def	Min	Max	Units	Unit system
<nonsvpm>	XFIX	4F10.0	0.0	0.0	none	ppm	Both
	K1		0.0	0.0	none		Both
	N1		none	1.0	none		Both
	N2		none	1.0	none		Both

Explanation

XFIX is the maximum concentration (on the soil) of pesticide which is permanently fixed in the soil. K1 and N1 are the coefficient and exponent parameters for the Freundlich curve used for adsorption. N2 is the exponent parameter for the auxiliary ("desorption") curve.

This table is only used if ADOPFG= 3 for this pesticide (Non-single Value Freundlich Method).

4.4(1).10.9 Table-type PEST-DEGRAD -- Pesticide degradation rates

```
*******************************************************************************
         1         2         3         4         5         6         7         8
12345678901234567890123456789012345678901234567890123456789012345678901234567890
*******************************************************************************
Layout
******

  PEST-DEGRAD
  <-range><----------------degrad---------------->
  . . . . . . . . . . . . . . . . . . . . . . . .
  (repeats until all operations of this type are covered)
  . . . . . . . . . . . . . . . . . . . . . . . .
  END PEST-DEGRAD

*******
Example
*******

  PEST-DEGRAD
    <PLS >    Pesticide degradation rates (/day)  ***
    # -  #   Surface     Upper     Lower   Groundw***
    1    7       .05       .02       .01
  END PEST-DEGRAD

*******************************************************************************
```

Details

Symbol	Fortran name(s)	Format	Def	Min	Max	Units	Unit system
<degrad>	SDGCON,UDGCON, LDGCON,ADGCON	4F10.0	0.0	0.0	1.0	/day	Both

Explanation

These are the degradation rates of the pesticide in the surface, upper, lower and groundwater layers respectively. These rates are not adjusted for temperature.

4.4(1).10.10 Table-type PEST-STOR1 -- Initial pesticide storage in surface, upper, lower or groundwater layer

```
*******************************************************************************
         1         2         3         4         5         6         7         8
12345678901234567890123456789012345678901234567890123456789012345678901234567890
*******************************************************************************
Layout
******

  PEST-STOR1
  <-range><-cryst--><---ads--><--soln-->
  . . . . . . . . . . . . . . . . . . .
  (repeats until all operations of this type are covered)
  . . . . . . . . . . . . . . . . . . .
  END PEST-STOR1

*******
Example
*******

  PEST-STOR1
    <PLS >Initial pesticide in surface layer (lb/ac)***
    # -  #     Cryst       Ads       Soln            ***
    1    7      10.0      25.0      50.0
  END PEST-STOR1

*******************************************************************************
```

Details

Symbol	Fortran name(s)	Format	Def	Min	Max	Units	Unit system
<cryst>,<ads>,	PSCY,PSAD,	3F10.0	0.0	0.0	none	lb/ac	Engl
<soln>	PSSU		0.0	0.0	none	kg/ha	Metric

Explanation

<cryst> is the pesticide in crystalline form, <ads> is the pesticide in adsorbed form and <soln> is the pesticide in solution.

The values given in this table apply to one of the following four soil storages: surface, upper principal, lower or groundwater.

4.4(1).10.11 Table-type PEST-STOR2 -- Initial pesticide stored in upper layer transitory (interflow) storage

```
*******************************************************************************
         1         2         3         4         5         6         7         8
12345678901234567890123456789012345678901234567890123456789012345678901234567890
*******************************************************************************
Layout
******

  PEST-STOR2
  <-range><--ips--->
  . . . . . . . . .
  (repeats until all operations of this type are covered)
  . . . . . . . . .
  END PEST-STOR2

*******
Example
*******

  PEST-STOR2
    <PLS > Interflow       ***
    # -  #   storage(kg/ha)***
    1    7      20.0
  END PEST-STOR2

*******************************************************************************
```

Details

Symbol	Fortran name(s)	Format	Def	Min	Max	Units	Unit system
<ips>	IPS	F10.0	0.0	0.0	none	lb/ac	Engl
			0.0	0.0	none	kg/ha	Metric

Explanation

IPS is the initial storage of pesticide in the upper layer transitory (interflow) storage. Since only dissolved pesticide is modeled in that storage, only one value is needed (no crystalline or adsorbed material).

4.4(1).11 PERLND BLOCK -- Section NITR input

```
*******************************************************************************
         1         2         3         4         5         6         7         8
12345678901234567890123456789012345678901234567890123456789012345678901234567890
*******************************************************************************
Layout
******

  Table-type SOIL-DATA  if section PEST is inactive
  Table-type NIT-FLAGS
  Table-type NIT-UPTAKE ----------------------- if VNUTFG= 0
                                              ---
  Table-type MON-NITUPT for surface layer     | if VNUTFG= 1
  Table-type MON-NITUPT for upper layer       |
  Table-type MON-NITUPT for lower layer       |
  Table-type MON-NITUPT for groundwater layer |
                                              ---
  Table-type NIT-FSTGEN
  Table-type NIT-FSTPM  for surface layer
  Table-type NIT-FSTPM  for upper layer
  Table-type NIT-FSTPM  for lower layer
  Table-type NIT-FSTPM  for groundwater layer
                                              ---
  Table-type NIT-CMAX                         |
  Table-type NIT-SVALPM for surface layer     | if          (single value
  Table-type NIT-SVALPM for upper layer       | FORAFG=      Freundlich
  Table-type NIT-SVALPM for lower layer       | 1            method)
  Table-type NIT-SVALPM for groundwater layer |
                                              ---
  Table-type NIT-STOR1  for surface layer storage
  Table-type NIT-STOR1  for upper layer princ. storage
  Table-type NIT-STOR2  for upper layer trans. storage
  Table-type NIT-STOR1  for lower layer storage
  Table-type NIT-STOR1  for groundwater layer storage
*******************************************************************************
```

Explanation

The exact format of each of the tables mentioned above, except SOIL-DATA, is detailed in the documentation which follows. SOIL-DATA is documented under the input for Section PEST (4.4(1).10).

The comments given alongside the table names above indicate under what circumstances a table is expected. Note that if all the fields in a table have default values, the table can be omitted from the User's Control Input. Then, the defaults will be adopted.

VNUTFG and FORAFG are the nitrogen plant uptake flag and the ammonium adsorption/desorption method flag respectively. They are described under Table-type NIT-FLAGS (Sect. 4.4(1).11.1) below.

4.4(1).11.1 Table-type NIT-FLAGS -- Flags for nitrogen simulation

```
********************************************************************************
         1         2         3         4         5         6         7         8
12345678901234567890123456789012345678901234567890123456789012345678901234567890
********************************************************************************
```

Layout
******

```
  NIT-FLAGS
  <-range><------nitflags--------->
  . . . . . . . . . . . . . . . . .
  (repeats until all operations of this type are covered)
  . . . . . . . . . . . . . . . . .
  END NIT-FLAGS
```

****
Example
****

```
  NIT-FLAGS
    <PLS > Nitrogen flags          ***
    # -  # VNUT FORA ITMX BNUM CNUM***
    1    7    1              10   10
  END NIT-FLAGS
```

****

Details

Symbol	Fortran name(s)	Format	Def	Min	Max
<nitflags>	VNUTFG	5I5	0	0	1
	FORAFG		0	0	1
	ITMAXA		30	1	100
	BNUMN		none	1	1000
	CNUMN		none	1	1000

Explanation

If VNUTFG= 1 the first-order plant uptake parameters for nitrogen are allowed to vary throughout the year and four tables of type MON-NITUPT are expected in the User's Control Input. The first appearance is for the surface layer, 2nd for upper layer, 3rd for the lower layer and 4th for the groundwater layer. If VNUTFG=0 the uptake rates do not vary through the year and a value for each layer is specified in a single table (Table-type NIT-UPTAKE).

FORAFG indicates which method is to be used to simulate adsorption and desorption of ammonium:

0	first-order kinetics
1	single-value Freundlich method

ITMAXA is the maximum number of iterations that will be attempted in solving the Freundlich equation; applicable only if FORAFG= 1.

BNUMN is the number of time steps that will elapse between recalculation of biochemical reaction fluxes. For example, if BNUMN= 10 and the simulation time step is 5 min then these fluxes will be recalculated every 50 minutes. All reactions except adsorption/desorption fall into this category. CNUMN is the corresponding number for the chemical (adsorption/desorption) reactions.

4.4(1).11.2 Table-type NIT-UPTAKE -- Nitrogen plant uptake rate parameters

```
*******************************************************************************
         1         2         3         4         5         6         7         8
12345678901234567890123456789012345678901234567890123456789012345678901234567890
*******************************************************************************
```

Layout
******

```
  NIT-UPTAKE
  <-range><---------------uptake----------------->
  . . . . . . . . . . . . . . . . . . . . . . . .
  (repeats until all operations of this type are covered)
  . . . . . . . . . . . . . . . . . . . . . . . .
  END NIT-UPTAKE
```

****
Example
****

```
  NIT-UPTAKE
    <PLS >Nitrogen plant uptake rates (/day)      ***
    # -  #   Surface     Upper     Lower   Groundw***
    1    2     0.01      0.02      0.01
  END NIT-UPTAKE
```

****

Details

Symbol	Fortran name(s)	Format	Def	Min	Max	Units	Unit system
<uptake>	SKPLN,UKPLN, LKPLN,AKPLN	4F10.0	0.0	0.0	none	/day	Both

Explanation

SKPLN, UKPLN, LKPLN and AKPLN are the plant nitrogen uptake reaction rate parameters for the surface, upper, lower and active groundwater layers, respectively.

4.4(1).11.3 Table-type MON-NITUPT -- Monthly plant uptake parameters for nitrogen, for the surface, upper, lower or groundwater layer

```
*******************************************************************************
         1         2         3         4         5         6         7         8
12345678901234567890123456789012345678901234567890123456789012345678901234567890
*******************************************************************************
Layout
******

  MON-NITUPT
  <-range><-----------------------mon-uptake----------------------->
  . . . . . . . . . . . . . . . . . . . . . . . . . . . . . . . . .
  (repeats until all operations of this type are covered)
  . . . . . . . . . . . . . . . . . . . . . . . . . . . . . . . . .
  END MON-NITUPT

*******
Example
*******

  MON-NITUPT
    <PLS >  Plant uptake parms for nitrogen in upper layer (/day)     ***
    # -  #  JAN  FEB  MAR  APR  MAY  JUN  JUL  AUG  SEP  OCT  NOV  DEC***
    1    4                 .01  .03  .05  .05  .03  .01
  END MON-NITUPT

*******************************************************************************
```

Details

Symbol	Fortran name(s)	Format	Def	Min	Max	Units	Unit system
<mon-uptake>	KPLNM(*)	12F5.0	0.0	0.0	none	/day	Both

Explanation

This table is required if the plant uptake parameters vary throughout the year (VNUTFG= 1 in Table-type NIT-FLAGS). The entire table is supplied four times; first for the surface layer, second for the upper layer, third for the lower layer and fourth for the active groundwater layer. If omitted, default values will be supplied. For example, if the third and fourth occurrences of the table are omitted, the parameters for the lower and groundwater layers will default to zero.

Note: The input monthly values apply to the first day of the month, and values for intermediate days are obtained by interpolating between sucessive monthly values.

4.4(1).11.4 Table-type NIT-FSTGEN -- Nitrogen first-order general parameters

```
*******************************************************************************
         1         2         3         4         5         6         7         8
12345678901234567890123456789012345678901234567890123456789012345678901234567890
*******************************************************************************
Layout
******

  NIT-FSTGEN
  <-range><upt-fact><------------temp-parms---------------->
  . . . . . . . . . . . . . . . . . . . . . . . . . . . . .
  (repeats until all operations of this type are covered)
  . . . . . . . . . . . . . . . . . . . . . . . . . . . . .
  END NIT-FSTGEN

*******
Example
*******

  NIT-FSTGEN
    <PLS > Upt-facts<--------- Temp-parms (theta) --------->***
    # -  #  NO3  NH4  PLN KDSA KADA KIMN  KAM KDNI  KNI KIMA***
    1    7   .5   .5 1.07 1.08
  END NIT-FSTGEN

*******************************************************************************
```

Details

Symbol	Fortran name(s)	Format	Def	Min	Max	Units	Unit system
<upt-fact>	NO3UTF	2F5.0	1.0	0.001	1.0	none	Both
	NH4UTF		0.0	0.0	1.0	none	Both
<temp-parms>	THPLN	8F5.0	1.07	1.0	2.0	none	Both
	THKDSA		1.05	1.0	2.0	none	Both
	THKADA		1.05	1.0	2.0	none	Both
	THKIMN		1.07	1.0	2.0	none	Both
	THKAM		1.07	1.0	2.0	none	Both
	THKDNI		1.07	1.0	2.0	none	Both
	THKNI		1.05	1.0	2.0	none	Both
	THKIMA		1.07	1.0	2.0	none	Both

Explanation

These general parameters apply to nitrogen reactions in all the layers; thus, this table only appears once (or not at all, if defaults are used).

NO3UTF and NH4UTF are parameters intended to designate which fraction of nitrogen uptake comes from nitrate and ammonium, respectively. Their sum should be 1.0

The remaining fields specify the temperature coefficients (theta) for the various reactions:

THPLN	Plant uptake
THKDSA	Ammonium desorption (only relevant if FORAFG= 0)
THKADA	Ammonium adsorption (only relevant if FORAFG= 0)
THKIMN	Nitrate immobilization
THKAM	Organic N ammonification
THKDNI	NO3 denitrification
THKNI	Nitrification
THKIMA	Ammonium immobilization

4.4(1).11.5 Table-type NIT-FSTPM -- Nitrogen first-order reaction parameters for the surface, upper, lower or active groundwater layer

```
*******************************************************************************
         1         2         3         4         5         6         7         8
12345678901234567890123456789012345678901234567890123456789012345678901234567890
*******************************************************************************
Layout
******

  NIT-FSTPM
  <-range><----------------------fstparms------------------------------------>
  . . . . . . . . . . . . . . . . . . . . . . . . . . . . . . . . . . . . . .
  (repeats until all operations of this type are covered)
  . . . . . . . . . . . . . . . . . . . . . . . . . . . . . . . . . . . . . .
  END NIT-FSTPM

*******
Example
*******

  NIT-FSTPM
    <PLS >*** Nitrogen first-order parameters for lower layer (/day)
    # -  #***  KDSAM     KADAM     KIMNI       KAM      KDNI       KNI     KIMAM
    1    7       .05       .03                 .02                  .05
  END NIT-FSTPM

*******************************************************************************
```

Details

Symbol	Fortran name(s)	Format	Def	Min	Max	Units	Unit system
<fstparms>	KDSAM,KADAM, KIMNI,KAM,KDNI, KNI,KIMAM	7F10.0	0.0	0.0	none	/day	Both

Explanation

These are the first-order reaction rate parameters for a layer of soil:

KDSAM	Ammonium desorption (irrelevant if FORAFG= 1)
KADAM	Ammonium adsorption (irrelevant if FORAFG= 1)
KIMNI	Nitrate immobilization
KAM	Organic N ammonification
KDNI	Denitrification
KNI	Nitrification
KIMAM	Ammonium immobilization

HSPF expects this table to appear four times in the User's Control Input; first for the surface layer, second for the upper layer, third for the lower layer, fourth for the active groundwater layer. If one or more occurrences of the table are missing, all reaction parameters for the affected layer(s) will be defaulted to zero.

4.4(1).11.6 Table-type NIT-CMAX -- Maximum solubility of ammonium

```
*******************************************************************************
         1         2         3         4         5         6         7         8
12345678901234567890123456789012345678901234567890123456789012345678901234567890
*******************************************************************************
Layout
******

  NIT-CMAX
  <-range><--cmax-->
  . . . . . . . . .
  (repeats until all operations of this type are covered)
  . . . . . . . . .
  END NIT-CMAX

*******
Example
*******

  NIT-CMAX
    <PLS >      CMAX***
    # -  #     (ppm)***
    1    5      15.0
  END NIT-CMAX

*******************************************************************************
```

Details

Symbol	Fortran name(s)	Format	Def	Min	Max	Units	Unit system
<cmax>	CMAX	F10.0	0.0	0.0	none	ppm	Both

Explanation

CMAX is the maximum solubility of ammonium in water. This table only appears once and is only required if FORAFG= 1 (that is, adsorption/desorption is simulated using single-value Freundlich method).

4.4(1).11.7 Table-type NIT-SVALPM -- Nitrogen single value Freundlich adsorption/desorption parameters

```
*******************************************************************************
         1         2         3         4         5         6         7         8
12345678901234567890123456789012345678901234567890123456789012345678901234567890
*******************************************************************************
```

Layout
******

```
  NIT-SVALPM
  <-range><-----------svalpm----------->
  . . . . . . . . . . . . . . . . . . .
  (repeats until all operations of this type are covered)
  . . . . . . . . . . . . . . . . . . .
  END NIT-SVALPM
```

****
Example
****

```
  NIT-SVALPM
    <PLS >      XFIX        K1        N1***
    # -  #     (ppm)                    ***
    1    3      10.0       5.0       1.2
  END NIT-SVALPM
```

```
*******************************************************************************
```

Details

Symbol	Fortran name(s)	Format	Def	Min	Max	Units	Unit system
<svalpm>	XFIX	3F10.0	0.0	0.0	none	ppm	Both
	K1		0.0	0.0	none		Both
	N1		none	1.0	none		Both

Explanation

This table is only required if FORAFG=1; that is, adsorption and desorption of ammonium is simulated using the single value Freundlich method.

This table is exactly analogous to Table-type PEST-SVALPM.

4.4(1).11.8 Table-type NIT-STOR1 -- Initial storage of nitrogen in the surface, upper, lower or groundwater layer

```
*******************************************************************************
         1         2         3         4         5         6         7         8
12345678901234567890123456789012345678901234567890123456789012345678901234567890
*******************************************************************************
Layout
******

  NIT-STOR1
  <-range><------------------nit-stor1-------------------->
  . . . . . . . . . . . . . . . . . . . . . . . . . . . . .
  (repeats until all operations of this type are covered)
  . . . . . . . . . . . . . . . . . . . . . . . . . . . . .
  END NIT-STOR1

*******
Example
*******

  NIT-STOR1
    <PLS >Initial storage of N in upper layer (lb/ac)          ***
    # -  #      ORGN      AMAD      AMSU      NO3      PLTN  ***
    1    4                          100.      500.      50.
  END NIT-STOR1

*******************************************************************************
```

Details

Symbol	Fortran name(s)	Format	Def	Min	Max	Units	Unit system
<nit-stor1>	ORGN,AMAD,AMSU, NO3,PLTN	5F10.0	0.0	0.0	none	lb/ac	Engl
			0.0	0.0	none	kg/ha	Metric

Explanation

This table is similar in organization to Table-type PEST-STOR1. It specifies the initial storage of N in one of the four major soil storages and the plant N derived from that layer. The values in the table are:

- ORGN Organic N
- AMAD Adsorbed ammonium
- AMSU Solution ammonium
- NO3 Nitrate
- PLTN N stored in plants, derived from this layer

4.4(1).11.9 Table-type NIT-STOR2 -- Initial storage of nitrogen in upper layer transitory (interflow) storage

```
*******************************************************************************
         1         2         3         4         5         6         7         8
12345678901234567890123456789012345678901234567890123456789012345678901234567890
*******************************************************************************
```

Layout
******

```
  NIT-STOR2
  <-range><-----nit-stor2---->
  . . . . . . . . . . . . . .
  (repeats until all operations of this type are covered)
  . . . . . . . . . . . . . .
  END NIT-STOR2
```

****
Example
****

```
  NIT-STOR2
    <PLS >  Initial N in interflow storage (lb/ac)***
    # -  #     IAMSU      INO3                     ***
    1    2
  END NIT-STOR2
```

```
*******************************************************************************
```

Details

Symbol	Fortran name(s)	Format	Def	Min	Max	Units	Unit system
<nit-stor2>	IAMSU,INO3	2F10.0	0.0	0.0	none	lb/ac	Engl
			0.0	0.0	none	kg/ha	Metric

Explanation

This table is similar to Table-type PEST-STOR2. It specifies the initial storage of ammonium and nitrate in the upper layer transitory (interflow) storage.

4.4(1).12 PERLND BLOCK -- Section PHOS input

```
*******************************************************************************
         1         2         3         4         5         6         7         8
12345678901234567890123456789012345678901234567890123456789012345678901234567890
*******************************************************************************
Layout
******

  Table-type SOIL-DATA  if sections PEST and NITR are inactive
  Table-type PHOS-FLAGS
  Table-type PHOS-UPTAKE ---------------------- if VPUTFG= 0
                                              ---
  Table-type MON-PHOSUPT for surface layer     | if VPUTFG= 1
  Table-type MON-PHOSUPT for upper layer       |
  Table-type MON-PHOSUPT for lower layer       |
  Table-type MON-PHOSUPT for groundwater layer |
                                              ---
  Table-type PHOS-FSTGEN
  Table-type PHOS-FSTPM  for surface layer
  Table-type PHOS-FSTPM  for upper layer
  Table-type PHOS-FSTPM  for lower layer
  Table-type PHOS-FSTPM  for groundwater layer
                                              ---
  Table-type PHOS-CMAX                         |
  Table-type PHOS-SVALPM for surface layer     | if          (single value
  Table-type PHOS-SVALPM for upper layer       | FORPFG=      Freundlich
  Table-type PHOS-SVALPM for lower layer       | 1            method)
  Table-type PHOS-SVALPM for groundwater layer |
                                              ---
  Table-type PHOS-STOR1  for surface layer storage
  Table-type PHOS-STOR1  for upper layer princ. storage
  Table-type PHOS-STOR2  for upper layer trans. storage
  Table-type PHOS-STOR1  for lower layer storage
  Table-type PHOS-STOR1  for groundwater layer storage
*******************************************************************************
```

Explanation:

The exact format of each of the tables mentioned above, except SOIL-DATA, is detailed in the documentation which follows. SOIL-DATA is documented under the input for Section PEST (4.4(1).10).

The comments given alongside the table names above indicate under what circumstances a table is expected. Note that if all the fields in a table have default values, the table can be omitted from the User's Control Input. Then, the defaults will be adopted.

VPUTFG and FORPFG are the phosphorus plant uptake flag and the phosphate adsorption/desorption method flag respectively. They are described under Table-type PHOS-FLAGS (Sect. 4.4(1).12.1) below.

4.4(1).12.1 Table-type PHOS-FLAGS -- Flags governing simulation of phosphorus

```
*******************************************************************************
         1         2         3         4         5         6         7         8
12345678901234567890123456789012345678901234567890123456789012345678901234567890
*******************************************************************************
Layout
******

  PHOS-FLAGS
  <-range><-------phosflags------->
  . . . . . . . . . . . . . . . . .
  (repeats until all operations of this type are covered)
  . . . . . . . . . . . . . . . . .
  END PHOS-FLAGS

*******
Example
*******

  PHOS-FLAGS
    <PLS > VPUT FORP ITMX BNUM CNUM ***
    # -  #
    1    4    1              10   10
  END PHOS-FLAGS

*******************************************************************************
```

Details

Symbol	Fortran name(s)	Format	Def	Min	Max
<phosflags>	VPUTFG	5I5	0	0	1
	FORPFG		0	0	1
	ITMAXP		30	1	100
	BNUMP		none	1	1000
	CNUMP		none	1	1000

Explanation

This table is exactly analogous to Table-type NIT-FLAGS.

4.4(1).12.2 Table-type PHOS-UPTAKE -- Phosphorus plant uptake parameters

```
*******************************************************************************
         1         2         3         4         5         6         7         8
12345678901234567890123456789012345678901234567890123456789012345678901234567890
*******************************************************************************
Layout
******

  PHOS-UPTAKE
  <-range><--------------phos-uptake------------>
  . . . . . . . . . . . . . . . . . . . . . . .
  (repeats until all operations of this type are covered)
  . . . . . . . . . . . . . . . . . . . . . . .
  END PHOS-UPTAKE

*******
Example
*******

  PHOS-UPTAKE
    <PLS > Phosphorus plant uptake parms (/day)   ***
    # -  #      SKPLP      UKPLP      LKPLP      AKPLP***
    1           .005        .03        .05        .01
  END PHOS-UPTAKE

*******************************************************************************
```

Details

Symbol	Fortran name(s)	Format	Def	Min	Max	Units	Unit system
<phos-uptake>	SKPLP,UKPLP, LKPLP,AKPLP	4F10.0	0.0	0.0	none	/day	Both

Explanation

This table is exactly analogous to Table-type NIT-UPTAKE.

4.4(1).12.3 Table-type MON-PHOSUPT -- Monthly plant uptake parameters for phosphorus, for the surface, upper, lower or groundwater layer

```
*******************************************************************************
         1         2         3         4         5         6         7         8
12345678901234567890123456789012345678901234567890123456789012345678901234567890
*******************************************************************************
Layout
******

  MON-PHOSUPT
  <-range><-----------------------mon-phosupt----------------------->
  . . . . . . . . . . . . . . . . . . . . . . . . . . . . . . . . . .
  (repeats until all operations of this type are covered)
  . . . . . . . . . . . . . . . . . . . . . . . . . . . . . . . . . .
  END MON-PHOSUPT

*******
Example
*******

  MON-PHOSUPT
    <PLS > Monthly phosphorus uptake parameters for surface layer (/day)***
    # -  #  JAN  FEB  MAR  APR  MAY  JUN  JUL  AUG  SEP  OCT  NOV  DEC
    1    2                 .01  .03  .07  .07  .04  .01
  END MON-PHOSUPT

*******************************************************************************
```

Details

Symbol	Fortran name(s)	Format	Def	Min	Max	Units	Unit system
<mon-phosupt>	KPLPM(*)	12F5.0	0.0	0.0	none	/day	Both

Explanation

This table is exactly analogous to Table-type MON-NITUPT.

Note: The input monthly values apply to the first day of the month, and values for intermediate days are obtained by interpolating between sucessive monthly values.

4.4(1).12.4 Table-type PHOS-FSTGEN -- Temperature correction parameters for phosphorus reactions

```
*******************************************************************************
         1         2         3         4         5         6         7         8
12345678901234567890123456789012345678901234567890123456789012345678901234567890
*******************************************************************************
```

Layout
******

```
  PHOS-FSTGEN
  <-range><-------------------theta----------------------->
  . . . . . . . . . . . . . . . . . . . . . . . . . . . . .
  (repeats until all operations of this type are covered)
  . . . . . . . . . . . . . . . . . . . . . . . . . . . . .
  END PHOS-FSTGEN
```

Example
****

```
  PHOS-FSTGEN
    <PLS > Temperature corection parameters (theta)        ***
    # -  #     THPLP    THKDSP    THKADP    THKIMP     THKMP***
    1                    1.07                            1.05
  END PHOS-FSTGEN
```

****

Details

Symbol	Fortran name(s)	Format	Def	Min	Max	Units	Unit system
<theta>	THPLP	5F10.0	1.07	1.0	2.0	none	Both
	THKDSP		1.05	1.0	2.0	none	Both
	THKADP		1.05	1.0	2.0	none	Both
	THKIMP		1.07	1.0	2.0	none	Both
	THKMP		1.07	1.0	2.0	none	Both

Explanation

This table is analogous to Table-type NIT-FSTGEN, except for the first two values in that table. The temperature correction parameters supplied in this table (and the reactions they affect) are:

THPLP	Plant uptake
THKDSP	Phosphate desorption (only relevant if FORPFG=0 in Table PHOS-FLAGS)
THKADP	Phosphate adsorption (only relevant if FORPFG=0 in Table PHOS-FLAGS)
THKIMP	Phosphate immobilization
THKMP	Organic P mineralization

4.4(1).12.5 Table-type PHOS-FSTPM -- Phosphorus first-order reaction parameters

```
********************************************************************************
         1         2         3         4         5         6         7         8
12345678901234567890123456789012345678901234567890123456789012345678901234567890
********************************************************************************
Layout
******

  PHOS-FSTPM
  <-range><---------------phos-fstpm------------->
  . . . . . . . . . . . . . . . . . . . . . . . .
  (repeats until all operations of this type are covered)
  . . . . . . . . . . . . . . . . . . . . . . . .
  END PHOS-FSTPM

*******
Example
*******

  PHOS-FSTPM
    <PLS > Phosphorus first-order parameters for surface layer (/day) ***
    # -  #      KDSP      KADP      KIMP       KMP                     ***
    1    5                                     .04
  END PHOS-FSTPM

********************************************************************************
```

Details

Symbol	Fortran name(s)	Format	Def	Min	Max	Units	Unit system
<phos-fstpm>	KDSP,KADP, KIMP,KMP	4F10.0	0.0	0.0	none	/day	Both

Explanation

This table is analogous to Table-type NIT-FSTPM. The reaction rate parameters supplied in this table are:

- KDSP Phosphate desorption (only used if FORPFG=0 in Table-type PHOS-FLAGS)
- KADP Phosphate adsorption (only used if FORPFG=0 in Table-type PHOS-FLAGS)
- KIMP Phosphate immobilization
- KMP Organic P mineralization

4.4(1).12.6 Table-type PHOS-CMAX -- Maximum solubility of phosphate

```
********************************************************************************
         1         2         3         4         5         6         7         8
12345678901234567890123456789012345678901234567890123456789012345678901234567890
********************************************************************************
Layout
******

  PHOS-CMAX
  <-range><--cmax-->
  . . . . . . . . .
  (repeats until all operations of this type are covered)
  . . . . . . . . .
  END PHOS-CMAX

*******
Example
*******

  PHOS-CMAX
    <PLS >      CMAX***
    # -  #     (ppm)***
    1    2       5.0
  END PHOS-CMAX

********************************************************************************
```

Details

Symbol	Fortran name(s)	Format	Def	Min	Max	Units	Unit system
<cmax>	CMAX	F10.0	0.0	0.0	none	ppm	Both

Explanation

This table is exactly analogous to Table-type NIT-CMAX.

4.4(1).12.7 Table-type PHOS-SVALPM -- Phosphorus single value Freundlich adsorption/desorption parameters

```
*******************************************************************************
         1         2         3         4         5         6         7         8
12345678901234567890123456789012345678901234567890123456789012345678901234567890
*******************************************************************************
```

Layout
******

```
  PHOS-SVALPM
  <-range><---------svalpm------------->
  . . . . . . . . . . . . . . . . . . .
  (repeats until all operations of this type are covered)
  . . . . . . . . . . . . . . . . . . .
  END PHOS-SVALPM
```

****
Example
****

```
  PHOS-SVALPM
    <PLS > Parameters for Freundlich method (lower layer) ***
    # -  #      XFIX        K1        N1                   ***
    1            30.       5.0       1.5
  END PHOS-SVALPM
```

****

Details

Symbol	Fortran name(s)	Format	Def	Min	Max	Units	Unit system
<svalpm>	XFIX	3F10.0	0.0	0.0	none	ppm	Both
	K1		0.0	0.0	none		Both
	N1		none	1.0	none		Both

Explanation

This table is exactly analogous to Table-type NIT-SVALPM. It is only used if FORPFG= 1 in Table-type PHOS-FLAGS.

4.4(1).12.8 Table-type PHOS-STOR1 -- Initial phosphorus storage in the surface, upper, lower or groundwater layer

```
*******************************************************************************
         1         2         3         4         5         6         7         8
12345678901234567890123456789012345678901234567890123456789012345678901234567890
*******************************************************************************
Layout
******

  PHOS-STOR1
  <-range><--------------phos-stor1-------------->
  . . . . . . . . . . . . . . . . . . . . . . . .
  (repeats until all operations of this type are covered)
  . . . . . . . . . . . . . . . . . . . . . . . .
  END PHOS-STOR1

*******
Example
*******

  PHOS-STOR1
    <PLS >Initial phosphorus in upper layer (lb/ac)          ***
    # -  #      ORGP      P4AD      P4SU      PLTP            ***
    1    3       50.     2000.      200.
  END PHOS-STOR1

*******************************************************************************
```

Details

Symbol	Fortran name(s)	Format	Def	Min	Max	Units	Unit system
<phos-stor1>	ORGP,P4AD, P4SU,PLTP	4F10.0	0.0	0.0	none	lb/ac	Engl
			0.0	0.0	none	kg/ha	Metric

Explanation

This table is analogous to Table-type NIT-STOR1.

4.4(1).12.9 Table-type PHOS-STOR2 -- Initial storage of phosphate in upper layer transitory (interflow) storage

```
*******************************************************************************
         1         2         3         4         5         6         7         8
12345678901234567890123456789012345678901234567890123456789012345678901234567890
*******************************************************************************
```

Layout
******

```
  PHOS-STOR2
  <-range><--phos-->
  . . . . . . . . .
  (repeats until all operations of this type are covered)
  . . . . . . . . .
  END PHOS-STOR2
```

****
Example
****

```
  PHOS-STOR2
    <PLS >Phosphate in interflow (kg/ha)  ***
    # -  #      IP4SU                    ***
    1    6       100.
  END PHOS-STOR2
```

****

Details

Symbol	Fortran name(s)	Format	Def	Min	Max	Units	Unit system
<phos>	IP4SU	F10.0	0.0	0.0	none	lb/ac	Engl
			0.0	0.0	none	kg/ha	Metric

Explanation

This table is analogous to Table-type NIT-STOR2.

4.4(1).13 PERLND BLOCK -- Section TRACER input

```
********************************************************************************
         1         2         3         4         5         6         7         8
12345678901234567890123456789012345678901234567890123456789012345678901234567890
********************************************************************************
Layout
******

  Table-type TRAC-ID

  Table-type TRAC-TOPSTOR

  Table-type TRAC-SUBSTOR

********************************************************************************
```

Explanation

The exact format of each of the tables mentioned above is detailed in the documentation which follows.

Note that if all the fields in a table have default values, the table can be omitted from the User's Control Input. Then, the defaults will be adopted.

4.4(1).13.1 Table-type TRAC-ID -- Name of conservative (tracer) substance

```
********************************************************************************
         1         2         3         4         5         6         7         8
12345678901234567890123456789012345678901234567890123456789012345678901234567890
********************************************************************************
Layout
******

  TRAC-ID
  <-range><-----trac-id------>
  . . . . . . . . . . . . . .
  (repeats until all operations of this type are covered)
  . . . . . . . . . . . . . .
  END TRAC-ID

*******
Example
*******

  TRAC-ID
    <PLS >Name of tracer      ***
    # -  #                    ***
    1   10 Chloride
  END TRAC-ID

********************************************************************************
```

Details

Symbol	Fortran name(s)	Format	Def	Min	Max
<trac-id>	TRACID(*)	5A4	none	none	none

Explanation

Any 20 character string can be supplied as the name of the tracer substance.

4.4(1).13.2 Table-type TRAC-TOPSTOR -- Initial quantity of tracer in topsoil storages

```
*******************************************************************************
         1         2         3         4         5         6         7         8
12345678901234567890123456789012345678901234567890123456789012345678901234567890
*******************************************************************************
Layout
******

  TRAC-TOPSTOR
  <-range><---------trac-topstor------->
  . . . . . . . . . . . . . . . . . . .
  (repeats until all operations of this type are covered)
  . . . . . . . . . . . . . . . . . . .
  END TRAC-TOPSTOR

*******
Example
*******

  TRAC-TOPSTOR
    <PLS >Initial storage of chloride in topsoil (kg/ha)  ***
    # -  #     STRSU     UTRSU     ITRSU                  ***
    1                    200.
  END TRAC-TOPSTOR

*******************************************************************************
```

Details

Symbol	Fortran name(s)	Format	Def	Min	Max	Units	Unit system
<trac-topstor>	STRSU,UTRSU,	3F10.0	0.0	0.0	none	lb/ac	Engl
	ITRSU		0.0	0.0	none	kg/ha	Metric

Explanation

This table specifies the initial storage of tracer (conservative) in the surface, upper principal and upper transitory storages.

4.4(1).13.3 Table-type TRAC-SUBSTOR -- Initial quantity of tracer in lower and groundwater storages

```
*******************************************************************************
         1         2         3         4         5         6         7         8
12345678901234567890123456789012345678901234567890123456789012345678901234567890
*******************************************************************************
```

Layout
******

```
  TRAC-SUBSTOR
  <-range><---trac-substor--->
  . . . . . . . . . . . . . .
  (repeats until all operations of this type are covered)
  . . . . . . . . . . . . . .
  END TRAC-SUBSTOR
```

****
Example
****

```
  TRAC-SUBSTOR
    <PLS >Initial storage of chloride in subsoil layers (lb/ac) ***
    # -  #     LTRSU     ATRSU                                  ***
    1           300.      500.
  END TRAC-SUBSTOR
```

```
*******************************************************************************
```

Details

Symbol	Fortran name(s)	Format	Def	Min	Max	Units	Unit system
<trac-substor>	LTRSU,ATRSU	2F10.0	0.0	0.0	none	lb/ac	Engl
			0.0	0.0	none	kg/ha	Metric

Explanation

This table specifies the initial storage of conservative (tracer) material in the lower and active groundwater layers.

4.4(2) IMPLND Block

```
*******************************************************************************
         1         2         3         4         5         6         7         8
12345678901234567890123456789012345678901234567890123456789012345678901234567890
*******************************************************************************
Layout
******

IMPLND
  General input
 [section ATEMP input]
 [section SNOW input]
 [section IWATER input]
 [section SOLIDS input]
 [section IWTGAS input]
 [section IQUAL input]
END IMPLND

*******************************************************************************
```

Explanation

This block contains the data which are "domestic" to all the Impervious Land-segments in the RUN. The "General input" is always relevant: other input is only required if the module section concerned is active.

4.4(2).1 IMPLND BLOCK -- General input

```
*******************************************************************************
         1         2         3         4         5         6         7         8
12345678901234567890123456789012345678901234567890123456789012345678901234567890
*******************************************************************************
Layout
******

  Table-type ACTIVITY
 [Table-type PRINT-INFO]
  Table-type GEN-INFO

*******************************************************************************
```

Explanation

The exact format of each of the tables mentioned above is detailed in the documentation which follows.

Tables enclosed in brackets [] above are not always required; for example, because all the values can be defaulted.

4.4(2).1.1 Table-type ACTIVITY -- Active Sections Vector

```
*******************************************************************************
         1         2         3         4         5         6         7         8
12345678901234567890123456789012345678901234567890123456789012345678901234567890
*******************************************************************************
Layout
******

  ACTIVITY
  <-range><---------a-s-vector--------->
  . . . . . . . . . . . . . . . . . . .
  (repeats until all operations of this type are covered)
  . . . . . . . . . . . . . . . . . . .
  END ACTIVITY

*******
Example
*******

  ACTIVITY
    <ILS >                Active Sections  ***
    # -  # ATMP SNOW IWAT  SLD  IWG IQAL  ***
    1    7    1    1    1
    9         0    0    0    1
  END ACTIVITY

*******************************************************************************
```

Details

Symbol	Fortran name(s)	Format	Def	Min	Max
<a-s-vector>	ASVEC(6)	6I5	0	0	1

Explanation

The IMPLND module is divided into 6 sections. The values supplied in this table specify which sections are active and which are not, for each operation involving the IMPLND module. A value of 0 means "inactive" and 1 means "active". Any meaningful subset of sections may be active.

4.4(2).1.2 Table-type PRINT-INFO -- Printout information

```
*******************************************************************************
         1         2         3         4         5         6         7         8
12345678901234567890123456789012345678901234567890123456789012345678901234567890
*******************************************************************************
Layout
******

  PRINT-INFO
  <-range><--------print-flags---------><piv><pyr>
  . . . . . . . . . . . . . . . . . . . . . . . .
  (repeats until all operations of this type are covered)
  . . . . . . . . . . . . . . . . . . . . . . . .
  END PRINT-INFO

*******
Example
*******

  PRINT-INFO
    <ILS > ******** Print-flags ******** PIVL  PYR
    # -  # ATMP SNOW IWAT  SLD  IWG IQAL *********
    1    7    2    4    6                 10   12
  END PRINT-INFO

*******************************************************************************
```

Details

Symbol	Fortran name(s)	Format	Def	Min	Max
<print-flags>	PFLAG(6)	6I5	4	2	6
<piv>	PIVL	I5	1	1	1440
<pyr>	PYREND	I5	9	1	12

Explanation

HSPF permits the user to vary the printout level (maximum frequency) for the various active sections of an operation. The meaning of each permissible value for PFLAG() is:

2 means every PIVL intervals
3 means every day
4 means every month
5 means every year
6 means never

In the example above, output from Impervious Land-segments 1 thru 7 will occur as follows:

Section	Max frequency
ATEMP	10 intervals
SNOW	month
IWATER	never
SOLIDS	--
thru	| month (defaulted)
IQUAL	--

A value need only be supplied for PIVL if one or more sections have a printout level of 2. For those sections, printout will occur every PIVL intervals (that is, every PDELT=PIVL*DELT mins). PIVL must be chosen such that there are an integer no. of PDELT periods in a day.

HSPF will automatically provide printed output at all standard intervals greater than the specified minimum interval. In the above example, output for section ATEMP will be printed at the end of each 10 intervals, day, month and year.

PYREND is the calendar month which will terminate the year for printout purposes. Thus, the annual summary can reflect the situation over the past water year or the past calendar year, etc.

4.4(2).1.3 Table-type GEN-INFO -- Other general information

```
*******************************************************************************
         1         2         3         4         5         6         7         8
12345678901234567890123456789012345678901234567890123456789012345678901234567890
*******************************************************************************
Layout
******

  GEN-INFO
  <-range><---ILS-id---------><--unit-syst--><-printu->
  . . . . . . . . . . . . . . . . . . . . . . . . . . . .
  (repeats until all operations of this type are covered)
  . . . . . . . . . . . . . . . . . . . . . . . . . . . .
  END GEN-INFO

*******
Example
*******

  GEN-INFO
    <ILS >      Name              Unit-systems   Printer***
    # -  #                       User  t-series Engl Metr***
                                        in  out          ***
    1      Chicago loop
    2      Astrodome                 1    1        23
  END GEN-INFO

*******************************************************************************
```

Details

Symbol	Fortran name(s)	Format	Def	Min	Max
<ILS-id>	LSID(5)	5A4	none	none	none
<unit-syst>	UUNITS,IUNITS, OUNITS	3I5	1	1	2
<printu>	PUNIT(2)	2I5	0	0	99

Explanation

Any string of up to 20 characters may be supplied as the identifier for an ILS.

The values supplied for <unit-syst> indicate the system of units for data in the UCI, input time series and output time series respectively: 1 means English units, 2 means Metric units.

The values supplied for <printu> indicate the destinations of printout in English and Metric units respectively. A value 0 means no printout is required in that system. A non-zero value means printout is required in that system and and the value is the Fortran unit no. of the file to which the printout is to be written. Note that printout for each Impervious Land Segment can be obtained in either the English or Metric systems, or both (irrespective of the system used to supply the inputs).

4.4(2).2 IMPLND BLOCK -- SECTION ATEMP INPUT

This section, ATEMP, is common to the PERLND and IMPLND modules. See Section 4.4(1).2 for documentation.

4.4(2).3 IMPLND BLOCK -- SECTION SNOW INPUT

This section, SNOW, is common to the PERLND and IMPLND modules. See Section 4.4(1).3 for documentation.

4.4(2).4 IMPLND BLOCK -- Section IWATER input

```
*******************************************************************************
         1         2         3         4         5         6         7         8
12345678901234567890123456789012345678901234567890123456789012345678901234567890
*******************************************************************************
Layout
******
 [Table-type IWAT-PARM1 ]
  Table-type IWAT-PARM2
 [Table-type IWAT-PARM3 ]
                          ---
 [Table-type MON-RETN   ]    | only required if the relevant quantity
 [Table-type MON-MANNING]    | varies through the year
                          ---
 [Table-type IWAT-STATE1]
*******************************************************************************
```

Explanation

The exact format of each of the tables mentioned above is detailed in the documentation which follows.

Tables enclosed in brackets [] above are not always required; for example, because all the values can be defaulted.

4.4(2).4.1 Table-type IWAT-PARM1 -- First group of IWATER parms (flags)

```
*******************************************************************************
         1         2         3         4         5         6         7         8
12345678901234567890123456789012345678901234567890123456789012345678901234567890
*******************************************************************************
Layout
******

  IWAT-PARM1
  <-range><-------iwatparm1------->
  . . . . . . . . . . . . . . . . .
  (repeats until all operations of this type are covered)
  . . . . . . . . . . . . . . . . .
  END IWAT-PARM1

*******
Example
*******

  IWAT-PARM1
    <ILS >           Flags            ***
    # -   # CSNO RTOP  VRS  VNN RTLI   ***
    1    7    1    1
  END IWAT-PARM1

*******************************************************************************
```

Details

Symbol	Fortran name(s)	Format	Def	Min	Max
<iwatparm1>	CSNOFG,RTOPFG, VRSFG,VNNFG, RTLIFG	5I5	0	0	1

Explanation

If CSNOFG is 1, section IWATER assumes that snow accumulation and melt is being considered. It will, therefore, expect that the time series produced by section SNOW are available, either internally (produced in this RUN) or from external sources (produced in a previous RUN). If CSNOFG is 0, no such time series are expected. See the functional description for further information.

If RTOPFG is 1, routing of overland flow is done in exactly the same way as in NPS. A value of 0 results in a new algorithm being used.

The flags beginning with "V" indicate whether or not certain parameters will be assumed to vary through the year: 1 means they do vary, 0 means they do not. The quantities concerned are:

VRSFG	retention storage capacity
VNNFG	Manning's n for the overland flow plane

If either of these flags are on, monthly values for the parameter concerned must be supplied (see Table-types MON- , documented later).

If RTLIFG is 1, any lateral surface inflow to the ILS will be subject to retention storage; if it is 0, it will not.

4.4(2).4.2 Table-type IWAT-PARM2 -- Second group of IWATER parms

```
*******************************************************************************
         1         2         3         4         5         6         7         8
12345678901234567890123456789012345678901234567890123456789012345678901234567890
*******************************************************************************
Layout
******

  IWAT-PARM2
  <-range><-------------iwatparm2---------------->
  . . . . . . . . . . . . . . . . . . . . . . . .
  (repeats until all operations of this type are covered)
  . . . . . . . . . . . . . . . . . . . . . . . .
  END IWAT-PARM2

*******
Example
*******

  IWAT-PARM2
    <ILS >                                          ***
    # -  #      LSUR      SLSUR      NSUR      RETSC  ***
    1    7      400.       .001
  END IWAT-PARM2

*******************************************************************************
```

Details

Symbol	Fortran name(s)	Format	Def	Min	Max	Units	Unit system
<iwatparm2>	LSUR	F10.0	none	1.0	none	ft	Engl
			none	0.3	none	m	Metric
	SLSUR	F10.0	none	.000001	10.	none	Both
	NSUR	F10.0	0.1	0.001	1.0		Both
	RETSC	F10.0	0.0	0.0	10.0	in	Engl
			0.0	0.0	250.	mm	Metric

Explanation

LSUR is the length of the assumed overland flow plane, and SLSUR is the slope.

NSUR is Manning's n for the overland flow plane.

RETSC is the retention (interception) storage capacity of the surface.

4.4(2).4.3 Table-type IWAT-PARM3 -- Third group of IWATER parms

```
*******************************************************************************
         1         2         3         4         5         6         7         8
12345678901234567890123456789012345678901234567890123456789012345678901234567890
*******************************************************************************
Layout
******

  IWAT-PARM3
  <-range><----iwatparm3----->
  . . . . . . . . . . . . . .
  (repeats until all operations of this type are covered)
  . . . . . . . . . . . . . .
  END IWAT-PARM3

*******
Example
*******
  IWAT-PARM3
    <ILS >***
    # -  #*** PETMAX    PETMIN
    1    7
    9            39        33
  END IWAT-PARM3

*******************************************************************************
```

Details

Symbol	Fortran name(s)	Format	Def	Min	Max	Units	Unit system
<iwatparm3>	PETMAX	F10.0	40.	none	none	degF	Engl
			4.5	none	none	degC	Metric
	PETMIN	F10.0	35.	none	none	degF	Engl
			1.7	none	none	degC	Metric

Explanation

PETMAX is the air temp below which E-T will arbitrarily be reduced below the value obtained from the input time series, and PETMIN is the temp below which E-T will be zero regardless of the value in the input time series. These values are only used if snow is being considered (CSNOFG= 1).

In the above example, both parameters will be suppplied default values for Land-segments 1 through 7, but the user has over-ridden the defaults for Land-segment 9.

4.4(2).4.4 Table-type MON-RETN -- Monthly retention storage capacity

```
*******************************************************************************
         1         2         3         4         5         6         7         8
12345678901234567890123456789012345678901234567890123456789012345678901234567890
*******************************************************************************
Layout
******

  MON-RETN
  <-range><----------------mon-retn------------------------------->
  . . . . . . . . . . . . . . . . . . . . . . . . . . . . . . . . . . . . .
  (repeats until all operations of this type are covered)
  . . . . . . . . . . . . . . . . . . . . . . . . . . . . . . . . . . . . .
  END MON-RETN

*******
Example
*******

  MON-RETN
    <ILS >  Retention storage capacity at start of each month          ***
    # -  #  JAN  FEB  MAR  APR  MAY  JUN  JUL  AUG  SEP  OCT  NOV  DEC***
    1    7  .02  .03  .03  .04  .05  .08  .12  .15  .12  .05  .03  .01

  END MON-RETN

*******************************************************************************
```

Details

Symbol	Fortran name(s)	Format	Def	Min	Max	Units	Unit system
<mon-retn>	RETSCM(12)	12F5.0	0.0	0.0	10.	in	Engl
			0.0	0.0	250.	mm	Metric

Explanation

Only required if VRSFG in Table-type IWAT-PARM1 is 1.

Note: The input monthly values apply to the first day of the month, and values for intermediate days are obtained by interpolating between sucessive monthly values.

4.4(2).4.5 Table-type MON-MANNING -- Monthly Manning's n values

```
*******************************************************************************
         1         2         3         4         5         6         7         8
12345678901234567890123456789012345678901234567890123456789012345678901234567890
*******************************************************************************
```

Layout
******

```
  MON-MANNING
  <-range><----------------mon-Manning------------------------------->
  . . . . . . . . . . . . . . . . . . . . . . . . . . . . . . . . . .
  (repeats until all operations of this type are covered)
  . . . . . . . . . . . . . . . . . . . . . . . . . . . . . . . . . .
  END MON-MANNING
```

****
Example
****

```
  MON-MANNING                                                          ***
    <ILS >  Manning's n at start of each month                         ***
    # -  #  JAN  FEB  MAR  APR  MAY  JUN  JUL  AUG  SEP  OCT  NOV  DEC ***
    1    7  .23  .34  .34  .35  .28  .35  .37  .35  .28  .29  .30  .30
  END MON-MANNING
```

****

Details

Symbol	Fortran name(s)	Format	Def	Min	Max	Units	Unit system
<mon-Manning>	NSURM(12)	12F5.0	.10	.001	1.0	complex	Both

Explanation

This table is only required if VNNFG in Table-type IWAT-PARM1 is 1.

Note: The input monthly values apply to the first day of the month, and values for intermediate days are obtained by interpolating between sucessive monthly values.

4.4(2).4.6 Table-type IWAT-STATE1 -- IWATER state variables

```
*******************************************************************************
         1         2         3         4         5         6         7         8
12345678901234567890123456789012345678901234567890123456789012345678901234567890
*******************************************************************************
Layout
******

  IWAT-STATE1
  <-range><----iwat-state1--->
  . . . . . . . . . . . . . .
  (repeats until all operations of this type are covered)
  . . . . . . . . . . . . . .
  END IWAT-STATE1

*******
Example
*******

  IWAT-STATE1
    <ILS >  IWATER state variables***
    # -  #***   RETS      SURS
    1    7      0.05      0.10
  END IWAT-STATE1

*******************************************************************************
```

Details

Symbol	Fortran name(s)	Format	Def	Min	Max	Units	Unit system
<iwat-state1>	RETS	2F10.0	.001	.001	100	inches	Engl
			.025	.025	2500	mm	Metric
	SURS		.001	.001	100	inches	Engl
			.025	.025	2500	mm	Metric

Explanation

This table is used to specify the initial water storages.

RETS is the retention storage.

SURS is the surface (overland flow) storage.

4.4(2).5 IMPLND BLOCK -- Section SOLIDS input

```
*******************************************************************************
         1         2         3         4         5         6         7         8
12345678901234567890123456789012345678901234567890123456789012345678901234567890
*******************************************************************************
Layout
******

 [Table-type SLD-PARM1]            Tables in brackets Ue are
  Table-type SLD-PARM2             not always required.
 [Table-type MON-SACCUM]
 [Table-type MON-REMOV]
 [Table-type SLD-STOR ]

*******************************************************************************
```

Explanation

The exact format of each of the tables mentioned above is detailed in the documentation which follows.

4.4(2).5.1 Table-type SLD-PARM1 -- First group of SOLIDS parms

```
*******************************************************************************
         1         2         3         4         5         6         7         8
12345678901234567890123456789012345678901234567890123456789012345678901234567890
*******************************************************************************
Layout
******

  SLD-PARM1
  <-range><--sld-parm1-->
  . . . . . . . . . . . .
  (repeats until all operations of this type are covered)
  . . . . . . . . . . . .
  END SLD-PARM1

*******
Example
*******

  SLD-PARM1
    <ILS >                ***
    # -   # VASD VRSD SDOP***
    1    7    0    1    0
  END SLD-PARM1

*******************************************************************************
```

Details

Symbol	Fortran name(s)	Format	Def	Min	Max
<sld-parm1>	VASDFG	3I5	0	0	1
	VRSDFG		0	0	1
	SDOPFG		0	0	1

Explanation

If VASDFG is 1, the accumulation rate of solids is allowed to vary throughout the year and Table-type MON-SACCUM is expected. If the flag is zero, the accumulation rate is constant (specified in Table-type SLD-PARM2). The corresponding flag for the unit removal rate is VRSDFG.

If SDOPFG is 1, removal of sediment from the land surface will be simulated with the algorithm used in the NPS model. If it is 0, the new algorithm will be used.

4.4(2).5.2 Table-type SLD-PARM2 -- Second group of SOLIDS parms

```
*******************************************************************************
         1         2         3         4         5         6         7         8
12345678901234567890123456789012345678901234567890123456789012345678901234567890
*******************************************************************************
Layout
******
  SLD-PARM2
  <-range><-------------sld-parm2---------------->
  . . . . . . . . . . . . . . . . . . . . . . . .
  (repeats until all operations of this type are covered)
  . . . . . . . . . . . . . . . . . . . . . . . .
  END SLD-PARM2

Example
*******
  SLD-PARM2
    <ILS >***
    # -  #      KEIM      JEIM     ACCSDP    REMSDP***
    1    7      0.08      1.90      0.01       0.5
  END SLD-PARM2
*******************************************************************************
```

Details

Symbol	Fortran name(s)	Format	Def	Min	Max	Units	Unit system
<sld-parm2>	KEIM	4F10.0	0.0	0.0	none	complex	Both
	JEIM		none	none	none	complex	Both
	ACCSDP		0.0	0.0	none	tons /ac.day	Engl
			0.0	0.0	none	tonnes /ha.day	Metric
	REMSDP		0.0	0.0	1.0	/day	Both

Explanation

KEIM is the coefficient in the solids washoff equation.

JEIM is the exponent in the solids washoff equation.

ACCSDP is the rate at which solids are placed on the land surface.

REMSDP is the fraction of solids storage which is removed each day; when there is no runoff, for example, because of street sweeping.

If monthly values for the accumulation and unit removal rates are being supplied, values supplied for these variables in this table are not relevant.

4.4(2).5.3 Table-type MON-SACCUM -- Monthly solids accumulation rates

```
*******************************************************************************
         1         2         3         4         5         6         7         8
12345678901234567890123456789012345678901234567890123456789012345678901234567890
*******************************************************************************
Layout
******

  MON-SACCUM
  <-range><---------------mon-accum--------------------------------->
  . . . . . . . . . . . . . . . . . . . . . . . . . . . . . . . . . . . .
  (repeats until all operations of this type are covered)
  . . . . . . . . . . . . . . . . . . . . . . . . . . . . . . . . . . . .
  END MON-SACCUM

*******
Example
*******

  MON-SACCUM
    <ILS >  Monthly values for solids accumulation (tonnes/ha.day)    ***
    # -  #  JAN  FEB  MAR  APR  MAY  JUN  JUL  AUG  SEP  OCT  NOV  DEC***
    1    7  0.0  .12  .12  .24  .24  .56  .67  .56  .34  .34  .23  .12
  END MON-SACCUM

*******************************************************************************
```

Details

Symbol	Fortran name(s)	Format	Def	Min	Max	Units	Unit system
<mon-accum>	ACCSDM(12)	12F5.0	0.0	0.0	none	tons/ac.day	Engl
			0.0	0.0	none	tonnes/ha.day	Metr

Explanation

This table is only required if VASDFG in Table-type SLD-PARM1 is 1.

Note: The input monthly values apply to the first day of the month, and values for intermediate days are obtained by interpolating between sucessive monthly values.

4.4(2).5.4 Table-type MON-REMOV -- Monthly solids unit removal rates

```
*******************************************************************************
         1         2         3         4         5         6         7         8
12345678901234567890123456789012345678901234567890123456789012345678901234567890
*******************************************************************************
Layout
******

  MON-REMOV
  <-range><---------------mon-remov--------------------------------->
  . . . . . . . . . . . . . . . . . . . . . . . . . . . . . . . . . .
  (repeats until all operations of this type are covered)
  . . . . . . . . . . . . . . . . . . . . . . . . . . . . . . . . . .
  END MON-REMOV

*******
Example
*******

  MON-REMOV                                                          ***
    <ILS >  Monthly solids unit removal rate                          ***
    # -  #  JAN  FEB  MAR  APR  MAY  JUN  JUL  AUG  SEP  OCT  NOV  DEC***
    1    7  .05  .05  .07  .15  .15  .20  .20  .20  .20  .10  .05  .05
  END MON-REMOV

*******************************************************************************
```

Details

Symbol	Fortran name(s)	Format	Def	Min	Max	Units	Unit system
<mon-remov>	REMSDM(12)	12F5.0	0.0	0.0	1.0	/day	Both

Explanation

This table is only required if VRSDFG in Table-type SLD-PARM1 is 1.

Note: The input monthly values apply to the first day of the month, and values for intermediate days are obtained by interpolating between sucessive monthly values.

4.4(2).5.5 Table-type SLD-STOR -- Solids storage

```
*******************************************************************************
         1         2         3         4         5         6         7         8
12345678901234567890123456789012345678901234567890123456789012345678901234567890
*******************************************************************************
Layout
******

  SLD-STOR
  <-range><sld-stor>
  . . . . . . . . .
  (repeats until all operations of this type are covered)
  . . . . . . . . .
  END SLD-STOR

*******
Example
*******

  SLD-STOR
    <ILS >  Solids storage (tons/acre) ***
    # -  #                              ***
    1    7       0.2
  END SLD-STOR

*******************************************************************************
```

Details

Symbol	Fortran name(s)	Format	Def	Min	Max	Units	Unit system
<sld-stor>	SLDS	F10.0	0.0	0.0	none	tons/ac	Engl
			0.0	0.0	none	tonnes /ha	Metric

Explanation

SLDS is the initial storage of solids.

4.4(2).6 IMPLND BLOCK -- Section IWTGAS input

```
*******************************************************************************
         1         2         3         4         5         6         7         8
12345678901234567890123456789012345678901234567890123456789012345678901234567890
*******************************************************************************
```

Layout
******

```
 [Table-type IWT-PARM1]
 [Table-type IWT-PARM2]
 [Table-type MON-AWTF]
 [Table-type MON-BWTF]
 [Table-type IWT-INIT]
```

Tables in brackets [] are not always required

```
*******************************************************************************
```

Explanation

The exact format of each of the tables mentioned above is detailed in the documentation which follows.

4.4(2).6.1 Table-type IWT-PARM1 -- Flags for section IWTGAS

```
*******************************************************************************
         1         2         3         4         5         6         7         8
12345678901234567890123456789012345678901234567890123456789012345678901234567890
*******************************************************************************
Layout
******

  IWT-PARM1
  <-range><iwtparm1>
  . . . . . . . . .
  (repeats until all operations of this type are covered)
  . . . . . . . . .
  END IWT-PARM1

*******
Example
*******

  IWT-PARM1
    <ILS >  Flags for section IWTGAS***
    # -  # WTFV CSNO                 ***
    1    7    0    0
  END IWT-PARM1

*******************************************************************************
```

Details

Symbol	Fortran name(s)	Format	Def	Min	Max
<iwtparm1>	WTFVFG	2I5	0	0	1
	CSNOFG		0	0	1

Explanation

WTFVFG indicates whether or not the water temperature regression parameters (AWTF and BWTF) are allowed to vary throughout the year and, thus, whether or not Table-types MON-AWTF and MON-BWTF are expected.

If CSNOFG=1, the effects of snow accumulation and melt are being considered; if it is zero, they are not. If section IWATER is active the value of CSNOFG supplied here is ignored because it was first supplied in the input for that section.

4.4(2).6.2 Table-type IWT-PARM2 -- Second group of IWTGAS parms

```
*******************************************************************************
         1         2         3         4         5         6         7         8
12345678901234567890123456789012345678901234567890123456789012345678901234567890
*******************************************************************************
Layout
******

  IWT-PARM2
  <-range><---------iwt-parm2---------->
  . . . . . . . . . . . . . . . . . . .
  (repeats until all operations of this type are covered)
  . . . . . . . . . . . . . . . . . . .
  END IWT-PARM2

*******
Example
*******

  IWT-PARM2
    <ILS >  Second group of IWTGAS parms***
    # -  #      ELEV      AWTF      BWTF***
    1    7     1281.     40.0       0.8
  END IWT-PARM2

*******************************************************************************
```

Details

Symbol	Fortran name(s)	Format	Def	Min	Max	Units	Unit system
<iwt-parm2>	ELEV	3F10.0	0.0	-1000.	30000.	ft	Engl
			0.0	-300.	9100.	m	Metric
	AWTF		32.	0.0	100.	DegF	Engl
			0.0	-18.	38.	DegC	Metr
	BWTF		1.0	0.001	2.0	DegF/F	Engl
			1.0	0.001	2.0	DegC/C	Metr

Explanation

ELEV is the elevation of the ILS above sea level (used to adjust saturation concentrations of dissolved gases in surface outflow).

AWTF is the surface water temperature, when the air teperature is 32 degrees F (0 degrees C). It is the intercept of the surface water temperature regression equation. BWTF is the slope of the surface water temperature regression equation.

4.4(2).6.3 Table-type MON-AWTF -- Monthly values for AWTF

```
*******************************************************************************
         1         2         3         4         5         6         7         8
12345678901234567890123456789012345678901234567890123456789012345678901234567890
*******************************************************************************
Layout
******

  MON-AWTF
  <-range><-----------------mon-awtf------------------------------->
  . . . . . . . . . . . . . . . . . . . . . . . . . . . . . . . . . . . . .
  (repeats until all operations of this type are covered)
  . . . . . . . . . . . . . . . . . . . . . . . . . . . . . . . . . . . . .
  END MON-AWTF

*******
Example
*******

  MON-AWTF
    <ILS >  Value of AWTF at start of each month (deg F)              ***
    # -  #  JAN  FEB  MAR  APR  MAY  JUN  JUL  AUG  SEP  OCT  NOV  DEC***
    1    7  37.  38.  39.  40.  41.  42.  43.  44.  45.  44.  41.  40.
  END MON-AWTF

*******************************************************************************
```

Details

Symbol	Fortran name(s)	Format	Def	Min	Max	Units	Unit system
<mon-awtf>	AWTFM(12)	12F5.0	32.	0.	100.	deg F	Engl
			0.	-18.	38.	deg C	Metric

Explanation

This table is only required if WTFVFG in Table-type IWT-PARM1 is 1.

Note: The input monthly values apply to the first day of the month, and values for intermediate days are obtained by interpolating between sucessive monthly values.

4.4(2).6.4 Table-type MON-BWTF -- Monthly values for BWTF

```
*******************************************************************************
         1         2         3         4         5         6         7         8
12345678901234567890123456789012345678901234567890123456789012345678901234567890
*******************************************************************************
Layout
******

  MON-BWTF
  <-range><-----------------mon-bwtf--------------------------------->
  . . . . . . . . . . . . . . . . . . . . . . . . . . . . . . . . . .
  (repeats until all operations of this type are covered)
  . . . . . . . . . . . . . . . . . . . . . . . . . . . . . . . . . .
  END MON-BWTF

*******
Example
*******


  MON-BWTF
    <ILS >  Value of BWTF at start of each month (deg F/F)            ***
    # -  #  JAN  FEB  MAR  APR  MAY  JUN  JUL  AUG  SEP  OCT  NOV  DEC***
    1    7  .3   .3   .3   .4   .4   .5   .5   .5   .4   .4   .4   .3
  END MON-BWTF

*******************************************************************************
```

Details

Symbol	Fortran name(s)	Format	Def	Min	Max	Units	Unit system
<mon-bwtf>	BWTFM(12)	12F5.0	1.0	0.001	2.0	deg F/F	Engl
			1.0	0.001	2.0	deg C/C	Metric

Explanation

This table is only required if WTFVFG in Table-type IWT-PARM1 is 1.

Note: The input monthly values apply to the first day of the month, and values for intermediate days are obtained by interpolating between sucessive monthly values.

4.4(2).6.5 Table-type IWT-INIT -- Initial conditions for section IWTGAS

```
*******************************************************************************
         1         2         3         4         5         6         7         8
12345678901234567890123456789012345678901234567890123456789012345678901234567890
*******************************************************************************
Layout
******

  IWT-INIT
  <-range><---------iwt-init----------->
  . . . . . . . . . . . . . . . . . . .
  (repeats until all operations of this type are covered)
  . . . . . . . . . . . . . . . . . . .
  END IWT-INIT

*******
Example
*******

  IWT-INIT
    <ILS >     SOTMP     SODOX     SOCO2***
    # -  #      DegC      mg/l    mg C/l***
    1    7      16.
  END IWT-INIT

*******************************************************************************
```

Details

Symbol	Fortran name(s)	Format	Def	Min	Max	Units	Unit system
<iwt-init>	SOTMP	3F10.0	60.0	32.	100.	Deg F	Engl
			16.0	.01	38.0	Deg C	Metric
	SODOX		0.0	0.0	20.0	mg/l	Both
	SOCO2		0.0	0.0	1.0	mg C/l	Both

Explanation

These are the initial values for the temperature, DO content and CO2 content of the surface runoff. The values given in this table do not affect anything in the simulation beyond the start of the first interval of the run. Therefore, in most runs, this table should be omitted.

4.4(2).7 IMPLND BLOCK -- Section IQUAL input

```
*******************************************************************************
         1         2         3         4         5         6         7         8
12345678901234567890123456789012345678901234567890123456789012345678901234567890
*******************************************************************************
Layout
******

 [Table-type NQUALS]
                                  ---
  Table-type QUAL-PROPS             |
 [Table-type QUAL-INPUT]            |
 [Table-type MON-POTFW]             |  repeat for each
 [Table-type MON-ACCUM]             |  quality constituent
 [Table-type MON-SQOLIM]            |
                                  ---
*******************************************************************************
```

Explanation

The exact format of each of the tables mentioned above is detailed in the documentation which follows or in the documentation for the PERLND module.

Tables enclosed in brackets [] are not always required;for example, because all the values can be defaulted.

4.4(2).7.1 Table-type NQUALS -- Total number of quality constituents simulated

This table is identical to the corresponding table for the PERLND module. See Section 4.4(1).8.1 for documentation.

4.4(2).7.2 Table-type QUAL-PROPS -- Identifiers and Flags for a quality constituent

```
*******************************************************************************
         1         2         3         4         5         6         7         8
12345678901234567890123456789012345678901234567890123456789012345678901234567890
*******************************************************************************
Layout
******

  QUAL-PROPS
  <-range><-qualid--->    <qt><------flags------->
  . . . . . . . . . . . . . . . . . . . . . . . . .
  (repeats until all operations of this type are covered)
  . . . . . . . . . . . . . . . . . . . . . . . . .
  END QUAL-PROPS

*******
Example
*******

  QUAL-PROPS
    <ILS >    Identifiers and Flags                 ***
    # -  #    QUALID      QTID  QSD VPFW  QSO  VQO***
    1    7       BOD        kg    0    0    1    1
  END QUAL-PROPS

*******************************************************************************
```

Details

Symbol	Fortran name(s)	Format	Def	Min	Max
<qualid>	QUALID	3A4	none	none	none
<qt>	QTYID	A4	none	none	none
<flags>	QSDFG	4I5	0	0	1
	VPFWFG		0	0	1
	QSOFG		0	0	1
	VQOFG		0	0	1

Explanation

QUALID is a string of up to 10 characters which identifies the quality constituent. QTYID is a string of up to 4 characters which identifies the units associated with this constituent (e.g., kg, # (for coliforms)). These are the units referred to as "qty" in subsequent tables (e.g., Table-type QUAL-INPUT).

If QSDFG is 1 then:
1. This constituent is a QUALSD (sediment associated).
2. If VPFWFG is 1, the washoff potency factor may vary throughout the year. Table-type MON-POTFW is expected.

If QSOFG is 1 then:
1. This constituent is a QUALOF (directly associated with overland flow).
2. If VQOFG is 1 then rate of accumulation and the limiting storage of QUALOF may vary throughout the year. Table-types MON-ACCUM and MON-SQOLIM are expected.

4.4(2).7.3 Table-type QUAL-INPUT -- Storage on surface and nonseasonal parms

```
*******************************************************************************
         1         2         3         4         5         6         7         8
12345678901234567890123456789012345678901234567890123456789012345678901234567890
*******************************************************************************
Layout
******

  QUAL-INPUT
  <-range><------------qual-input---------------->
  . . . . . . . . . . . . . . . . . . . . . . . .
  (repeats until all operations of this type are covered)
  . . . . . . . . . . . . . . . . . . . . . . . .
  END QUAL-INPUT

*******
Example
*******

  QUAL-INPUT
    <ILS >  Storage on surface and nonseasonal parameters***
    # -  #     SQO   POTFW   ACQOP  SQOLIM   WSQOP       ***
    1    7    1.21    .172    0.02     2.0    1.70
  END QUAL-INPUT

*******************************************************************************
```

Details

Symbol	Fortran name(s)	Format	Def	Min	Max	Units	Unit system
<qual-input>	SQO	5F8.0	0.0	0.0	none	qty/ac	Engl
			0.0	0.0	none	qty/ha	Metric
	POTFW		0.0	0.0	none	qty/ton	Engl
			0.0	0.0	none	qty /tonne	Metric
	ACQOP		0.0	0.0	none	qty /ac.day	Engl
			0.0	0.0	none	qty /ha.day	Metric
	SQOLIM		.000001	.000001	none	qty/ac	Engl
			.000002	.000002	none	qty/ha	Metric
	WSQOP		1.64	0.01	none	in/hr	Engl
			41.7	0.25	none	mm/hr	Metric

Explanation

The following variable is applicable only if the constituent is a QUALSD:
1. POTFW, the washoff potency factor.

A potency factor is the ratio of constituent yield to sediment outflow.

The following variables are applicable only if the constituent is a QUALOF:
1. SQO, the initial storage of QUALOF on the surface of the ILS.
2. ACQOP, the rate of accumulation of QUALOF.
3. SQOLIM, the maximum storage of QUALOF.
4. WSQOP, the rate of surface runoff which will remove 90 percent of stored QUALOF per hour.

If monthly values are being supplied for any of these quantities, the value in this table is not relevant; instead,the system expects and uses values supplied in Table-type MON-XXX.

4.4(2).7.4 Table-type MON-POTFW -- Monthly washoff potency factor

This table is identical to the corresponing table in for the PERLND module. See Section 4.4(1).8.4 for documentation.

4.4(2).7.5 Table-type MON-ACCUM -- Monthly accumulation rates of QUALOF

This table is identical to the corresponding table for the PERLND module. See Section 4.4(1).8.6 for documentation.

4.4(2).7.6 Table-type MON-SQOLIM -- Monthly limiting storage of QUALOF

This table is identical to the corresponding table for the PERLND module. See Section 4.4(1).8.7 for documentation.

4.4(3) RCHRES Block

```
*******************************************************************************
         1         2         3         4         5         6         7         8
12345678901234567890123456789012345678901234567890123456789012345678901234567890
*******************************************************************************
Layout
******

RCHRES
  General input
 [section HYDR input]
 [section ADCALC input]
 [section CONS input]
 [section HTRCH input]
 [section SEDTRN input]
 [section GQUAL input]
 [input for RQUAL sections]
 [section OXRX input]
 [section NUTRX input]
 [section PLANK input]
 [section PHCARB input]
END RCHRES
*******************************************************************************
```

Explanation

This block contains the data which are "domestic" to all RCHRES processing units in the RUN. The "General input" is always relevant: other input is only required if the module section concerned is active.

4.4(3).1 RCHRES BLOCK -- General input

```
*******************************************************************************
         1         2         3         4         5         6         7         8
12345678901234567890123456789012345678901234567890123456789012345678901234567890
*******************************************************************************
Layout
******

  Table-type ACTIVITY
 [Table-type PRINT-INFO]
  Table-type GEN-INFO
*******************************************************************************
```

Explanation

The exact format of each of the tables mentioned above is detailed in the documentation which follows. Tables enclosed in brackets [], above, are not always required; for example, because all values can be defaulted.

4.4(3).1.1 Table-type ACTIVITY -- Active Sections Vector

```
*******************************************************************************
         1         2         3         4         5         6         7         8
12345678901234567890123456789012345678901234567890123456789012345678901234567890
*******************************************************************************
```

Layout:

```
  ACTIVITY
  <-range><-----------------a-s-vector-------------------------->
  . . . . . . . . . . . . . . . . . . . . . . . . . . . . . . . .
  (repeats until all operations of this type are covered)
  . . . . . . . . . . . . . . . . . . . . . . . . . . . . . . . .
  END ACTIVITY
```

Example:

```
  ACTIVITY
    RCHRES  Active sections***
    # -  # HYFG ADFG CNFG HTFG SDFG GQFG OXFG NUFG PKFG PHFG ***
    1    7    1    1    1    1    1    1    1    0    0    0
  END ACTIVITY
```

```
*******************************************************************************
```

Details

Symbol	Fortran name(s)	Format	Def	Min	Max
<a-s-vector>	HYDRFG,ADFG,CONSFG,HTFG,SEDFG GQALFG,OXFG,NUTFG,PLKFG	9I5	0	0	1
	PHFG	I5	0	0	3

Explanation

The RCHRES module is divided into eleven sections. The values supplied in this table specify which sections are active and which are not, for each operation involving the RCHRES module. A value of 0 means "inactive" and 1 means "active" (see below). Any meaningful subset of sections may be active, with the following provisos: 1) Section ADCALC must be active if any "quality" sections (CONS thru PHCARB) are active. 2) If any section in the RQUAL group (Section OXRX thru PHCARB) is active, all preceding RQUAL sections must also be active.

4.4(3).1.2 Table-type PRINT-INFO -- Printout information

```
*******************************************************************************
         1         2         3         4         5         6         7         8
12345678901234567890123456789012345678901234567890123456789012345678901234567890
*******************************************************************************
Layout
******

  PRINT-INFO
  <-range><--------------print-flags--------------------><piv><pyr>
  . . . . . . . . . . . . . . . . . . . . . . . . . . . . . . . . . . . . . .
  (repeats until all operations of this type are covered)
  . . . . . . . . . . . . . . . . . . . . . . . . . . . . . . . . . . . . . .
  END PRINT-INFO

*******
Example
*******

  PRINT-INFO
    RCHRES  Printout level flags***
    # -  # HYDR ADCA CONS HEAT  SED  GQL OXRX NUTR PLNK PHCB PIVL  PYR***
    1    7    2    2    2    5    5    2    3    3             10   12
  END PRINT-INFO

*******************************************************************************
```

Details

Symbol	Fortran name(s)	Format	Def	Min	Max
<print-flags>	PFLAG(10)	10I5	4	2	6
<pivl>	PIVL	I5	1	1	1440
<pyr>	PYREND	I5	9	1	12

Explanation

HSPF permits the user to vary the printout level (maximum frequency) for the various active sections of an operation. The meaning of each permissible value for PFLAG( ) is:

2 means every PIVL intervals
3 means every day
4 means every month
5 means every year
6 means never

In the example above, output from RCHRESs 1 through 7 will occur as follows:

Section	Max frequency
HYDR	10 intervals
ADCALC	10 intervals
CONS	10 intervals
HTRCH	year
SEDTRN	year
GQUAL	10 intervals
OXRX	day
NUTRX	day
PLANK	month (defaulted)
PHCARB	month (defaulted)
ACIDPH	month (defaulted)

A value need only be supplied for PIVL if one or more sections have a printout level of 2. For those sections, printout will occur every PIVL intervals (that is, every PDELT=PIVL*DELT mins). PIVL must be chosen such that there are an integer no. of PDELT periods in a day.

HSPF will automatically provide printed output at all standard intervals greater than the specified minimum interval. In the above example, output for section NUTRX will be printed at the end of each day, month, and year.

PYREND is the calendar month which will terminate the year for printout purposes. Thus, the annual summary can reflect the situation over the past water year or the past calendar year, etc.

4.4(3).1.3 Table-type GEN-INFO -- Other general information

```
*******************************************************************************
         1         2         3         4         5         6         7         8
12345678901234567890123456789012345678901234567890123456789012345678901234567890
*******************************************************************************
Layout
******

  GEN-INFO
  <-range><-----rchid-------><nex><--unit-syst--><-printu-><lak>
  . . . . . . . . . . . . . . . . . . . . . . . . . . . . . . .
  (repeats until all operations of this type are covered)
  . . . . . . . . . . . . . . . . . . . . . . . . . . . . . . .
  END GEN-INFO

*******
Example
*******

  GEN-INFO
    RCHRES       Name        Nexits   Unit Systems   Printer     ***
    # -  #                          user t-series  Engl Metr LKFG***
                                           in  out                ***
    4     East River-mile 4       2     1    1        23         0
  END GEN-INFO

*******************************************************************************
```

Details

Symbol	Fortran name(s)	Format	Def	Min	Max
<rchid>	RCHID(5)	5A4	none	none	none
<nex>	NEXITS	I5	1	1	5
<unit-syst>	UUNITS	I5	1	1	2
	IUNITS	I5	1	1	2
	OUNITS	I5	1	1	2
<printu>	PUNIT(2)	2I5	0	0	99
<lak>	LKFG	I5	0	0	1

Explanation

Any string of up to 20 characters may be supplied as the identifier for a RCHRES. NEXITS is the no. of exits from the RCHRES. A maximum of 5 exits may be handled.

The values supplied for <unit-syst> indicate the system of units for data in the UCI, input time series, and output time series, respectively. 1 means English units, 2 means metric units.

The values supplied for <printer> indicate the destinations of printout in English and metric units, respectively. A value of 0 means no printout is required in that system. A non-zero value means printout is required in that system and is the Fortran unit no. of the file to which printout is to be written.

<lak> indicates whether the RCHRES is a lake (1) or a stream/river (0). This affects the method of calculating bed shear stress (in Section HYDR) and the reaeration coefficient (Section OXRX).

4.4(3).2 RCHRES BLOCK -- Section HYDR input

```
*******************************************************************************
         1         2         3         4         5         6         7         8
12345678901234567890123456789012345678901234567890123456789012345678901234567890
*******************************************************************************
Layout
******

  Table-type HYDR-PARM1
  Table-type HYDR-PARM2
 [Table-type MON-CONVF]
 [Table-type HYDR-INIT]

*******************************************************************************
```

Explanation

The exact format of each of the tables mentioned above is detailed in the documentation which follows.

Tables enclosed in brackets [], above, are not always required.

4.4(3).2.1 Table-type HYDR-PARM1 -- Flags for HYDR section

```
*******************************************************************************
         1         2         3         4         5         6         7         8
12345678901234567890123456789012345678901234567890123456789012345678901234567890
*******************************************************************************
Layout
******

  HYDR-PARM1
  <-range> <v><1><2><3>  <---odfvfg---->     <---odgtfg---->     <----funct---->
  . . . . . . . . . . . . . . . . . . . . . . . . . . . . . . . . . . . . . . .
  (repeats until all operations of this type are covered)
  . . . . . . . . . . . . . . . . . . . . . . . . . . . . . . . . . . . . . . .
  END HYDR-PARM1

*******
Example
*******

  HYDR-PARM1
    RCHRES  Flags for HYDR section***
    # -  #  VC A1 A2 A3  ODFVFG for each *** ODGTFG for each     FUNCT  for each
           FG FG FG FG  possible   exit *** possible   exit     possible   exit
    1    7   0  1  1  1    0  0  0  0  1      1  1  1  1  1       3  3  3  3  3
  END HYDR-PARM1

*******************************************************************************
```

Details

Symbol	Fortran name(s)	Format	Def	Min	Max
<v>	VCONFG	I3	0	0	1
<1>	AUX1FG	I3	0	0	1
<2>	AUX2FG	I3	0	0	1
<3>	AUX3FG	I3	0	0	1
<odfvfg>	ODFVFG(5)	5I3	0	-5	8
<odgtfg>	ODGTFG(5)	5I3	0	0	5
<funct>	FUNCT(5)	5I3	1	1	3

Explanation

A value of 1 for VCONFG means that F(VOL) outflow demand components are multiplied by a factor which is allowed to vary through the year. These monthly adjustment factors are input in Table-type MON-CONVF in this section.

A value of 1 for AUX1FG means subroutine AUXIL will be called to compute depth, stage, surface area, average depth, and topwidth, and values for these parameters will be reported in the printout. These are used in the calculation of precipitation and evaporation fluxes, and simulation of most water quality sections. A value of 0 supresses the calculation and printout of this information.

A value of 1 for AUX2FG means average velocity and average cross sectional area will be calculated, and values for these parameters will be reported in the printout. These are used in the simulation of oxygen. A value of 0 supresses the calculation and printout of this information. If AUX2FG is 1, AUX1FG must also be 1.

A value of 1 for AUX3FG means the shear velocity and bed shear stress will be calculated. These are used in the calculation of deposition and scour of sediment (inorganic and organic). AUX3FG may only be turned ON (=1) if AUX1FG and AUX2FG are also =1.

The value specified for ODFVFG determines the F(VOL) component of the outflow demand. A value of 0 means that the outflow demand does not have a volume dependent component. A value greater than 0 indicates the column number in RCHTAB which contains the F(VOL) component. If the value specified for ODFVFG is less than 0, the absolute value indicates the element of array COLIND( ) which defines a pair of columns in RCHTAB which are used to evaluate the F(VOL) component. Further explanation of this latter option is provided in the functional description of the HYDR section in Part E. A value of ODFVFG can be specified for each exit from a RCHRES.

The value specified for ODGTFG determines the G(T) component of the outflow demand. A value of 0 means that the outflow demand does not have such a component. A value greater than 0 indicates the element number of the array OUTDGT( ) which contains the G(T) component. A value of ODGTFG can be specified for each exit from a RCHRES.

FUNCT determines the function used to combine the components of an outflow demand. The possible values and their meanings are:

1 means use the smaller of F(VOL) and G(T)
2 means use the larger of F(VOL) and G(T)
3 means use the sum of F(VOL) and G(T)

4.4(3).2.2 Table-type HYDR-PARM2 -- Parameters for HYDR section

```
*******************************************************************************
         1         2         3         4         5         6         7         8
12345678901234567890123456789012345678901234567890123456789012345678901234567890
*******************************************************************************
Layout
******

  HYDR-PARM2
  <-range><--------------------hydr-parm2--------------------------->
  . . . . . . . . . . . . . . . . . . . . . . . . . . . . . . . . . .
  (repeats until all operations of this type are covered)
  . . . . . . . . . . . . . . . . . . . . . . . . . . . . . . . . . .
  END HYDR-PARM2
*******
Example
*******
  HYDR-PARM2
    RCHRES  ***
    # -  #  DSN FTBN      LEN     DELTH     STCOR       KS***   DB50
    1            17      2.7      120.       3.2        .5       0.2
    2       100   2      1.5       60.       1.         .5       0.2
  END HYDR-PARM2
```

****

Details

Symbol	Fortran name(s)	Format	Def	Min	Max	Units	Unit system
<hydr-parm2>	FTBDSN	F5.0	0	0	999	none	Both
	FTABNO	F5.0	none	1	999	none	Both
	LEN	F10.0	none	0.01	none	miles	Engl
			none	0.016	none	km	Metric
	DELTH	F10.0	0.0	0.0	none	ft	Engl
			0.0	0.0	none	m	Metric
	STCOR	F10.0	0.0	none	none	ft	Engl
			0.0	none	none	m	Metric
	KS	F10.0	0.0	0.0	.99	none	Both
	DB50	F10.0	.01	.0001	100.	in	Engl
			.25	.0025	2500.	mm	Metric

Explanation

FTBDSN is the WDM table dataset number containing the F-Table. If FTBDSN is greater than zero, the system searchs the WDM file for the F-Table.

If FTBDSN = 0, FTABNO is the user's number for the F-Table (located in the FTABLES Block) which contains the geometric and hydraulic properties of the RCHRES. If FTBDSN > 0, FTABNO is the WDM table indicator specifying which table (within the WDM dataset given by FTBDSN) contains the F-Table.

LEN is the length of the RCHRES.

DELTH is the drop in water elevation from the upstream to the downstream extremities of the RCHRES. (It is used if section OXRX is active and reaeration is being computed using the Tsivoglou-Wallace equation; or if section SEDTRN is active and sandload transport capacity is being computed using either the Toffaleti or Colby method).

STCOR is the correction to the RCHRES depth to calculate stage. (Depth + STCOR = Stage)

KS is the weighting factor for hydraulic routing. Choice of a realistic KS value is discussed in the functional description of the HYDR section in Part E.

DB50 is the median diameter of the bed sediment (assumed constant throughout the run). This value is used to:

1. Calculate the bed shear stress if the RCHRES is a lake.
2. Calculate the rate of sand transport if the Colby or Toffaleti methods are used.

In the HSPF code, it is in no way connected with the value for sand particle diameter supplied in Table-type SAND-PM (for Section SEDTRN).

4.4(3).2.3 Table-type MON-CONVF -- Monthly F(VOL) adjustment factors

```
*******************************************************************************
         1         2         3         4         5         6         7         8
12345678901234567890123456789012345678901234567890123456789012345678901234567890
*******************************************************************************
Layout
******

  MON-CONVF
  <-range><----------------mon-convf------------------------------->
  . . . . . . . . . . . . . . . . . . . . . . . . . . . . . . . . .
  (repeats until all operations of this type are covered)
  . . . . . . . . . . . . . . . . . . . . . . . . . . . . . . . . .
  END MON-CONVF

*******
Example
*******

  MON-CONVF
    RCHRES  Monthly F(VOL) adjustment factors***
    # -  #  JAN  FEB  MAR  APR  MAY  JUN  JUL  AUG  SEP  OCT  NOV  DEC***
    1    7  .97  .89  .89  .91  .93  .93  .94  .95  .95  .98  .98  .97
  END MON-CONVF
*******************************************************************************
```

Details

Symbol	Fortran name(s)	Format	Def	Min	Max
<mon-convf>	CONVFM(12)	12F5.0	0.0	0.0	none

Note: The input monthly values apply to the first day of the month, and values for intermediate days are obtained by interpolating between sucessive monthly values.

4.4(3).2.4 Table-type HYDR-INIT -- Initial conditions for HYDR section

```
*******************************************************************************
         1         2         3         4         5         6         7         8
12345678901234567890123456789012345678901234567890123456789012345678901234567890
*******************************************************************************
Layout
******

  HYDR-INIT
  <-range><--vol--->     <-------colind---------->     <-------outdgt---------->
  . . . . . . . . . . . . . . . . . . . . . . . . . . . . . . . . . . . . . . .
  (repeats until all operations of this type are covered)
  . . . . . . . . . . . . . . . . . . . . . . . . . . . . . . . . . . . . . . .
  END HYDR-INIT

*******
Example
*******

  HYDR-INIT
    RCHRES  Initial conditions for HYDR section***
    # -  #***    VOL     Initial  value  of COLIND     initial  value  of OUTDGT
         ***  ac-ft     for each  possible   exit     for each  possible   exit
    5         3245.       4.2  4.5  4.5  4.5  4.2       2.1  1.2   .5  1.2  1.8
  END HYDR-INIT

*******************************************************************************
```

Details

Symbol	Fortran name(s)	Format	Def	Min	Max	Units	Unit system
<vol>	VOL	F10.0	0.0	0.0	none	acre-ft	Engl
			0.0	0.0	none	Mm3	Metric
<colind>	COLIND(5)	5F5.0	4.0	4.0	8.0	none	Both
<outdgt>	OUTDGT(5)	5F5.0	0.0	0.0	none	ft3/s	Engl
			0.0	0.0	none	m3/s	Metric

Explanation

VOL is the initial volume of water in the RCHRES.

The value of COLIND( ) for an exit indicates the pair of columns used to evaluate the initial value of the F(VOL) component of outflow demand for the exit.

The array OUTDGT( ) specifies the G(T) component of the initial outflow demand for each exit from the RCHRES.

A non-zero value of COLIND(I) is only meaningful if the outflow from exit I has an f(VOL) component. Similarly, a non-zero value for OUTDGT(I) is only meaningful if the outflow from exit I has a g(t) component.

4.4(3).3 RCHRES BLOCK -- Section ADCALC input

```
*******************************************************************************
         1         2         3         4         5         6         7         8
12345678901234567890123456789012345678901234567890123456789012345678901234567890
*******************************************************************************
Layout
******
```

[Table-type ADCALC-DATA]

```
*******************************************************************************
```

Explanation

The exact format of this input is detailed below. Table ADCALC-DATA is not always required because its contents can be defaulted.

4.4(3).3.1 Table-type ADCALC-DATA -- Data for section ADCALC

```
*******************************************************************************
         1         2         3         4         5         6         7         8
12345678901234567890123456789012345678901234567890123456789012345678901234567890
*******************************************************************************
```

Layout
******

```
  ADCALC-DATA
  <-range><---adcalc-data---->
  . . . . . . . . . . . . . .
  (repeats until all operations of this type are covered)
  . . . . . . . . . . . . . .
  END ADCALC-DATA
```

****
Example
****

```
  ADCALC-DATA
    RCHRES  Data for section ADCALC***
    # -  #      CRRAT       VOL***
    5            1.7      324.
  END ADCALC-DATA
```

****

Details

Symbol	Fortran name(s)	Format	Def	Min	Max	Units	Unit system
<adcalc-data>	CRRAT	2F10.0	1.5	1.0	none	none	Both
	VOL		0.0	0.0	none	acre-ft	Engl
			0.0	0.0	none	Mm3	Metric

Explanation

CRRAT is the ratio of maximum velocity to mean velocity in the RCHRES cross section under typical flow conditions.

VOL is the volume of water in the RCHRES at the start of the simulation. Input of this value is not necessary if section HYDR is active.

4.4(3).4 RCHRES BLOCK -- Section CONS input

```
*******************************************************************************
         1         2         3         4         5         6         7         8
12345678901234567890123456789012345678901234567890123456789012345678901234567890
*******************************************************************************
Layout
******

 [Table-type NCONS]
                          ---
  Table-type CONS-DATA     |   repeat for each conservative constituent
                          ---

*******************************************************************************
```

Explanation

The exact formats of these tables are detailed below. Table-type NCONS is not required if only one conservative constituent is being simulated (default value).

4.4(3).4.1 Table-type NCONS -- Number of conservative constituents simulated

```
*******************************************************************************
         1         2         3         4         5         6         7         8
12345678901234567890123456789012345678901234567890123456789012345678901234567890
*******************************************************************************
Layout
******

  NCONS
  <-range><ncn>
  . . . . . . .
  (repeats until all operations of this type are covered)
  . . . . . . .
  END NCONS

*******
Example
*******

  NCONS
    RCHRES     ***
    # -  #NCONS***
    1    7    4
  END NCONS

*******************************************************************************
```

Details

Symbol	Fortran name(s)	Format	Def	Min	Max
<ncn>	NCONS	I5	1	1	10

4.4(3).4.2 Table-type CONS-DATA -- Information about one conservative substance

```
*******************************************************************************
         1         2         3         4         5         6         7         8
12345678901234567890123456789012345678901234567890123456789012345678901234567890
*******************************************************************************
Layout
******
  CONS-DATA
  <-range><----conid---------><---con-->  <concid><--conv-->  <qtyid->
  . . . . . . . . . . . . . . . . . . . . . . . . . . . . . . . . . . . . .
  (repeats until all operations of this type are covered)
  . . . . . . . . . . . . . . . . . . . . . . . . . . . . . . . . . . . . .
  END CONS-DATA

*******
Example
*******

  CONS-DATA
    RCHRES  Data for conservative constituent No. 3***
    # -  #        Substance-id      Conc        ID      CONV     QTYID ***
    1    7  Total Diss  Solids     251.3      mg/l     1000.       kg
  END CONS-DATA

*******************************************************************************
```

Details

Symbol	Fortran name(s)	Format	Def	Min	Max	Units	Unit system
<conid>	CONID(5)	5A4	none	none	none	none	Both
<con>	CON	F10.0	0.0	0.0	none	concid	Both
<concid>	CONCID	2A4	none	none	none	none	Both
<conv>	CONV	F10.0	none	1.0E-30	none	see below	
<qtyid>	QTYID	2A4	none	none	none	none	Both

Explanation

Any string of up to 20 characters may be supplied as the name of the conservative constituent (CONID).

CON is the initial concentration of the conservative.

CONCID is a string of up to 8 characters which specifies the concentration units for the conservative constituent. If the constituent provides the alkalinity time series for section PHCARB, CONCID must be mg/l as $CaCO_3$.

CONV is the conversion factor from QTYID/VOL to the desired concentration units (CONCID): CONC = CONV*(QTY/VOL). If UUNITS is 1, VOL is in ft3; if it is 2, VOL is in m3. For example, if:

CONCID is mg/l
QTYID is kg
VOL is in m3,

then CONV=1000.

QTYID is a string of up to 8 characters which specifies the units in which the total flow of constituent into, or out of, the RCHRES will be expressed, e.g., "kg."

4.4(3).5 RCHRES BLOCK -- Section HTRCH input

```
*******************************************************************************
         1         2         3         4         5         6         7         8
12345678901234567890123456789012345678901234567890123456789012345678901234567890
*******************************************************************************
Layout
******

 [Table-type HEAT-PARM]
 [Table-type HEAT-INIT]

*******************************************************************************
```

Explanation

The exact format of each of the tables above is detailed in the documentation which follows. Tables in brackets [] need not always be supplied; for example, because all of the inputs have default values.

4.4(3).5.1 Table-type HEAT-PARM -- Parameters for section HTRCH

```
*******************************************************************************
         1         2         3         4         5         6         7         8
12345678901234567890123456789012345678901234567890123456789012345678901234567890
*******************************************************************************
Layout
******

  HEAT-PARM
  <-range><--elev--><--eldat-><--cfsx--><--ktrd--><--kcnd--><--kevp-->
  . . . . . . . . . . . . . . . . . . . . . . . . . . . . . . . . . . . . . .
  (repeats until all operations of this type are covered)
  . . . . . . . . . . . . . . . . . . . . . . . . . . . . . . . . . . . . . .
  END HEAT-PARM

*******
Example
*******
  HEAT-PARM
    RCHRES      ELEV     ELDAT    CFSAEX    KATRAD     KCOND     KEVAP ***
    # -  #        ft        ft                                       ***
    1    7     2000.     1500.       .5       6.5       11.        4.
  END HEAT-PARM

*******************************************************************************
```

Details

Symbol	Fortran name(s)	Format	Def	Min	Max	Units	Unit system
<elev>	ELEV	F10.0	0.0	0.0	30000.	ft	Engl
			0.0	0.0	10000.	m	Metric
<eldat>	ELDAT	F10.0	0.0	none	none	ft	Engl
			0.0	none	none	m	Metric
<cfsx>	CFSAEX	F10.0	1.0	0.001	2.0	none	Both
<ktrd>	KATRAD	F10.0	9.37	1.00	20.	none	Both
<kcnd>	KCOND	F10.0	6.12	1.00	20.	none	Both
<kevp>	KEVAP	F10.0	2.24	1.00	10.	none	Both

Explanation

ELEV is the mean RCHRES elevation.
ELDAT is the difference in elevation between the RCHRES and the air temperature gage (positive if RCHRES is higher than the gage).
CFSAEX is the correction factor for solar radiation (it includes fraction of RCHRES surface exposed to radiation).
KATRAD is the longwave radiation coefficient.
KCOND is the conduction-convection heat transport coefficient.
KEVAP is the evaporation coefficient.

4.4(3).5.2 Table-type HEAT-INIT -- Initial conditions

```
*******************************************************************************
         1         2         3         4         5         6         7         8
12345678901234567890123456789012345678901234567890123456789012345678901234567890
*******************************************************************************
Layout
******

  HEAT-INIT
  <-range><----init-temp----->
  . . . . . . . . . . . . . .
  (repeats until all operations of this type are covered)
  . . . . . . . . . . . . . .
  END HEAT-INIT

*******
Example
*******
  HEAT-INIT
    RCHRES        TW    AIRTMP ***
    # -  #       degF     degF ***
    1    7       62.       70.
  END HEAT-INIT

*******************************************************************************
```

Details

Symbol	Fortran name(s)	Format	Def	Min	Max	Units	Unit system
<init-temp>	TW	F10.0	60.	32.	200.	degF	Engl
			15.5	0.0	95.	degC	Metric
	AIRTMP	F10.0	60.	-90.	150.	degF	Engl
			15.5	-70.0	65.	degC	Metric

Explanation

TW is the initial water temperature and AIRTMP indicates the initial air temperature at the RCHRES.

4.4(3).6 RCHRES-BLOCK -- Section SEDTRN input

```
*******************************************************************************
         1         2         3         4         5         6         7         8
12345678901234567890123456789012345678901234567890123456789012345678901234567890
*******************************************************************************
Layout
******


 [Table-type SANDFG]
  Table-type SED-GENPARM
  Table-type SED-HYDPARM  -- only if Section HYDR is inactive
  Table-type SAND-PM
  Table-type SILT-CLAY-PM  -- repeat twice, 1st for silt, 2nd for clay
 [Table-type SSED-INIT]
 [Table-type BED-INIT]

*******************************************************************************
```

Explanation

The exact format of each of the tables above is detailed in the documentation which follows. Tables in brackets [] need not always be supplied; for example, because all of the inputs have default values.

4.4(3).6.1 Table-type SANDFG -- Sandload method flag

```
*******************************************************************************
         1         2         3         4         5         6         7         8
12345678901234567890123456789012345678901234567890123456789012345678901234567890
*******************************************************************************
Layout
******

  SANDFG
  <-range><sfg>
  . . . . . . .
  (repeats until all operations of this type are covered)
  . . . . . . .
  END SANDFG

*******
Example
*******

  SANDFG
    RCHRES       ***
    # -   # SDFG ***
    2         2
  END SANDFG

*******************************************************************************
```

Details

Symbol	Fortran name(s)	Format	Def	Min	Max
<sfg>	SANDFG	I5	3	1	3

Explanation

SANDFG indicates the method that will be used for sandload simulation:
1 = Toffaleti method
2 = Colby method
3 = user-specified power function method.

4.4(3).6.2 Table-type SED-GENPARM -- General sediment related parameters

```
*******************************************************************************
         1         2         3         4         5         6         7         8
12345678901234567890123456789012345678901234567890123456789012345678901234567890
*******************************************************************************
```

Layout
******

```
  SED-GENPARM
  <-range><----------gen-parm---------->
  . . . . . . . . . . . . . . . . . . .
  (repeats until all operations of this type are covered)
  . . . . . . . . . . . . . . . . . . .
  END SED-GENPARM
```

****
Example
****

```
  SED-GENPARM
    RCHRES    BEDWID    BEDWRN       POR***
    # -  #       (m)       (m)          ***
    3   10      30.        2.        0.4
  END SED-GENPARM
```

****

Details

Symbol	Fortran name(s)	Format	Def	Min	Max	Units	Unit system
<gen-parm>	BEDWID	F10.0	none	1.0	none	ft	Engl
			none	0.3	none	m	Metric
	BEDWRN	F10.0	100.	.001	none	ft	Engl
			30.5	.0003	none	m	Metric
	POR	F10.0	0.5	0.1	0.9		Both

Explanation

BEDWID is the width of the cross-section over which HSPF will assume bed sediment is deposited regardless of stage, top-width, etc. It is used to estimate the depth of bed sediment (BEDDEP).

BEDWRN is the bed depth which, if exceeded (e.g., through deposition) will cause a warning message to be printed.

POR is the porosity of the bed (volume voids/total volume). It is used to estimate bed depth.

4.4(3).6.3 Table-type SED-HYDPARM -- Parameters normally read in Section HYDR

```
*******************************************************************************
         1         2         3         4         5         6         7         8
12345678901234567890123456789012345678901234567890123456789012345678901234567890
*******************************************************************************
Layout
******

  SED-HYDPARM
  <-range><--------sed-hydparm--------->
  . . . . . . . . . . . . . . . . . . .
  (repeats until all operations of this type are covered)
  . . . . . . . . . . . . . . . . . . .
  END SED-HYDPARM

*******
Example
*******

  SED-HYDPARM
    RCHRES        LEN      DELTH      DB50***
    # -  #       (km)       (m)      (mm)***
    2             5.0       4.0       0.5
    5            20.0       5.0       0.3
  END SED-HYDPARM

*******************************************************************************
```

Details

Symbol	Fortran name(s)	Format	Def	Min	Max	Units	Unit system
<sed-hydparm>	LEN	F10.0	none	0.01	none	miles	Engl
			none	0.016	none	km	Metric
	DELTH	F10.0	0.0	0.0	none	ft	Engl
			0.0	0.0	none	m	Metric
	DB50	F10.0	.01	.0001	100.	in	Engl
			.25	.0025	2500.	mm	Metric

Explanation

This table is only required and read if Section HYDR is not active. Normally these parameters are supplied in Table-type HYDR-PARM2 where they are defined.

4.4(3).6.4 Table-type SAND-PM -- Parameters related to sand

```
*******************************************************************************
         1         2         3         4         5         6         7         8
12345678901234567890123456789012345678901234567890123456789012345678901234567890
*******************************************************************************
Layout
******
  SAND-PM
  <-range><------------------sand-parms-------------------->
  . . . . . . . . . . . . . . . . . . . . . . . . . . . . .
  (repeats until all operations of this type are covered)
  . . . . . . . . . . . . . . . . . . . . . . . . . . . . .
  END SAND-PM
*******
Example
*******
  SAND-PM
    RCHRES          D          W ***
    # -  #       (in)   (in/sec) ***
    3            .01        1.2
  END SAND-PM
*******************************************************************************
```

Details

Symbol	Fortran name(s)	Format	Def	Min	Max	Units	Unit system
<sand-parms>	D	F10.0	none	.001	100.	in	Engl
			none	.025	2500.	mm	Metric
	W	F10.0	none	.02	500.	in/sec	Engl
			none	.5	12500.	mm/sec	Metric
	RHO	F10.0	2.65	1.0	4.0	gm/cm3	Both
	KSAND	F10.0	0.0	0.0	none	complex	Both
	EXPSND	F10.0	0.0	0.0	none	complex	Both

Explanation

D is the effective diameter of the transported sand particles, and W is the corresponding fall velocity in still water. Note that the sand transport algorithms do not actually use D; they use DB50, supplied in Table-type HYDR-PARM2. D is included here for consistency with the input data supplied for cohesive sediment.

RHO is the density of the sand particles.

KSAND and EXPSND are the coefficient and exponent in the sandload power function formula. These values should be input if SANDFG=3.

4.4(3).6.5 Table-type SILT-CLAY-PM -- Parameters for silt or clay

```
********************************************************************************
         1         2         3         4         5         6         7         8
12345678901234567890123456789012345678901234567890123456789012345678901234567890
********************************************************************************
Layout
******

  SILT-CLAY-PM
  <-range><----------------------silt-clay-pm----------------------->
  . . . . . . . . . . . . . . . . . . . . . . . . . . . . . . . . . .
  (repeats until all operations of this type are covered)
  . . . . . . . . . . . . . . . . . . . . . . . . . . . . . . . . . .
  END SILT-CLAY-PM

*******
Example
*******

  SILT-CLAY-PM
    RCHRES          D          W        RHO     TAUCD     TAUCS          M  ***
    # -  #      (mm)  (mm/sec)  (gm/cm3)  (kg/m2)  (kg/m2) (kg/m2.d)  ***
    6            .03        .80       2.7       2.0       2.5       0.1
    9            .04        1.5       2.6       2.0       3.0       .08
  END SILT-CLAY-PM

********************************************************************************
```

Details

Symbol	Fortran name(s)	Format	Def	Min	Max	Units	Unit system
<silt-clay-pm>	D	F10.0	0.0	0.0	.003	in	Engl
			0.0	0.0	.07	mm	Metric
	W	F10.0	0.0	0.0	.2	in/sec	Engl
			0.0	0.0	5.0	mm/sec	Metric
	RHO	F10.0	2.65	2.0	4.0	gm/cm3	Both
	TAUCD	F10.0	1.0E10	1.0E-10	none	lb/ft2	Engl
			1.0E10	1.0E-10	none	kg/m2	Metric
	TAUCS	F10.0	1.0E10	1.0E-10	none	lb/ft2	Engl
			1.0E10	1.0E-10	none	kg/m2	Metric
	M	F10.0	0.0	0.0	none	lb/ft2.d	Engl
			0.0	0.0	none	kg/m2.d	Metric

Explanation

This table must be supplied twice; first for silt, then for clay.

D is the effective diameter of the particles and W is the corresponding fall velocity in still water.

RHO is the density of the particles.

TAUCD is the critical bed shear stress for deposition. Above this stress, there will be no deposition; as the stress drops below this value to zero, deposition will gradually increase to the value implied by the fall velocity in still water.

TAUCS is the critical bed shear stress for scour. Below this value, there will be no scour; above it, scour will steadily increase.

In general TAUCD should be less than or equal to TAUCS.

M is the erodibility coefficient of the sediment.

Note that the default values for W, TAUCD, TAUCS, and M have been set so that silt and clay will behave as "washload"; that is, material will settle at the rate implied by W (defaulted to zero) and there will be no scour; the material will behave like a conservative substance.

4.4(3).6.6 Table-type SSED-INIT -- Initial concentrations of suspended sediment

```
********************************************************************************
         1         2         3         4         5         6         7         8
12345678901234567890123456789012345678901234567890123456789012345678901234567890
********************************************************************************
Layout
******

  SSED-INIT
  <-range><---------ssed-init--------->
  . . . . . . . . . . . . . . . . . .
  (repeats until all operations of this type are covered)
  . . . . . . . . . . . . . . . . . .
  END SSED-INIT

*******
Example
*******

  SSED-INIT
    RCHRES      Suspended sed concs (mg/l) ***
    # -  #       Sand       Silt       Clay  ***
    1    5       100.       50.        20.
  END SSED-INIT

********************************************************************************
```

Details

Symbol	Fortran name(s)	Format	Def	Min	Max	Units	Unit system
<ssed-init>	SSED(3)	3F10.0	0.0	0.0	none	mg/l	Both

Explanation

The three values supplied are the initial concentrations (in suspension) of sand, silt, and clay, respectively.

4.4(3).6.7 Table-type BED-INIT -- Initial fractions of bed sediment

```
*******************************************************************************
         1         2         3         4         5         6         7         8
12345678901234567890123456789012345678901234567890123456789012345678901234567890
*******************************************************************************
Layout
******

  BED-INIT
  <-range><-bed-dep><fracsand><fracsilt><fracclay>
  . . . . . . . . . . . . . . . . . . . . . . . .
  (repeats until all operations of this type are covered)
  . . . . . . . . . . . . . . . . . . . . . . . .
  END BED-INIT

*******
Example
*******

  BED-INIT
    RCHRES    BEDDEP  Initial bed composition      ***
    # -  #       (m)      Sand      Silt      Clay ***
    3           1.5       0.6       0.2       0.2
  END BED-INIT

*******************************************************************************
```

Details

Symbol	Fortran name(s)	Format	Def	Min	Max	Units	Unit system
<bed-dep>	BEDDEP	F10.0	0.0	0.0	none	ft	Engl
			0.0	0.0	none	m	Metric
<fracsand>	temporary	F10.0	1.0	.0001	1.0	none	Both
<fracsilt>	array	F10.0	0.0	0.0	.9999	none	Both
<fracclay>		F10.0	0.0	0.0	.9999	none	Both

Explanation

BEDDEP is the initial total depth (thickness) of the bed.

The three values supplied under <fracsand>, <fracsilt>, and <fracclay> are the initial fractions (by weight) of sand, silt, and clay in the bed material. The default values are arranged to simulate an all-sand bed. The sum of the fractions must be 1.00.

4.4(3).7 RCHRES-BLOCK -- Section GQUAL input

```
*******************************************************************************
         1         2         3         4         5         6         7         8
12345678901234567890123456789012345678901234567890123456789012345678901234567890
*******************************************************************************
Layout
******

 [Table-type GQ-GENDATA]

  next 15 tables -- repeat for each qual
    Table-type GQ-QALDATA
   [Table-type GQ-QALFG]
   [Table-type GQ-FLG2]
    Table-type GQ-HYDPM  -- only if qual undergoes hydrolysis (QALFG(1,I)=1)
    Table-type GQ-ROXPM  -- only if qual undergoes oxidation (QALFG(2,I)=1)
   [Table-type GQ-PHOTPM]  -- only if qual undergoes photolysis (QALFG(3,I)=1)
    Table-type GQ-CFGAS  -- only if qual undergoes volatilization (QALFG(4,I)=1)

  next 2 tables -- only if qual undergoes biodegradation (QALFG(5,I)=1)
    Table-type GQ-BIOPM
    Table-type MON-BIO  -- only if biomass is input monthly (GQPM2(7,I)=3)
    Table-type GQ-GENDECAY  -- only if qual has "general" decay (QALFG(6,I)=1)

  next 5 tables -- only if qual is sediment associated (QALFG(7,I)=1)
   [Table-type GQ-SEDDECAY]
    Table-type GQ-KD
    Table-type GQ-ADRATE
   [Table-type GQ-ADTHETA]
   [Table-type GQ-SEDCONC]

   [Table-type GQ-VALUES]

  next 3 tables -- only if the data are to be read as monthly values
                   ("Source" flag in Table-type GQ-GENDATA is ON)
   [Table-type MON-WATEMP]
   [Table-type MON-PHVAL]  -- only if there is hydrolysis (any QALFG(1)=1)
   [Table-type MON-ROXYGEN]  -- only if there is oxidation (any QALFG(2)=1)

  next 8 tables -- only if there is photolysis (any QALFG(3) = 1)
    Table-type GQ-ALPHA
   [Table-type GQ-GAMMA]
   [Table-type GQ-DELTA]
   [Table-type GQ-CLDFACT]
```

```
next 3 tables -- only if the data are to be read as monthly values
                 ("Source" flag in Table-type GQ-GENDATA is ON)
 [Table-type MON-CLOUD]
 [Table-type MON-SEDCONC]
 [Table-type MON-PHYTO]
 [Table-type SURF-EXPOSED]  -- only if Section HTRCH is inactive
                               (see Section PLANK for documentation)

next 7 tables -- only if there is volatilization (any QALFG(4) = 1)
 [Table-type OX-FLAGS]
 [Table-type ELEV]
 [Table-type OX-CFOREA]
 [Table-type OX-TSIVOGLOU]
  Table-type OX-LEN-DELTH
 [Table-type OX-TCGINV]
  Table-type OX-REAPARM
 [Table-type GQ-DAUGHTER] -- repeat for each decay process that produces
                             "daughter" quals from "parents"
```

****

Explanation

A qual is a generalized quality constituent simulated using this module section.

The exact format of each of the tables above, except those "borrowed" from Sections OXRX and PLANK, is detailed in the documentation which follows. Tables in brackets [] need not always be supplied; for example, because all of the inputs have default values.

4.4(3).7.1 Table-type GQ-GENDATA -- General input for Section GQUAL

```
*******************************************************************************
         1         2         3         4         5         6         7         8
12345678901234567890123456789012345678901234567890123456789012345678901234567890
*******************************************************************************
Layout
******

  GQ-GENDATA
  <-range><ngq><--------source-fgs----------><lat>
  . . . . . . . . . . . . . . . . . . . . . . . .
  (repeats until all operations of this type are covered)
  . . . . . . . . . . . . . . . . . . . . . . . .
  END GQ-GENDATA

*******
Example
*******

  GQ-GENDATA
    RCHRES NGQL TPFG PHFG ROFG CDFG SDFG PYFG  LAT***
    # -  #                                      ***
    1    7    3    2    2    1    2    2    3   48
  END GQ-GENDATA

*******************************************************************************
```

Details

Symbol	Fortran name(s)	Format	Def	Min	Max	Units	Unit system
<ngq>	NGQUAL	I5	1	1	3	none	Both
<source-fgs>	TEMPFG	I5	2	1	3	none	Both
	PHFLAG	I5	2	1	3	none	Both
	ROXFG	I5	2	1	3	none	Both
	CLDFG	I5	2	1	3	none	Both
	SDFG	I5	2	1	3	none	Both
	PHYTFG	I5	2	1	3	none	Both
<lat>	LAT	I5	0	-54	54	degrees	Both

Explanation

NGQUAL - number of generalized constituents (quals) being simulated.
TEMPFG - source of water temperature data. 1 means a time series - either input or computed; 2 means a single user-supplied value; 3 means 12 user-supplied values (one for each month).
PHFLAG - source of pH data. Input only if any QALFG(1)=1. Source designation scheme same as for TEMPFG.
ROXFG - source of free radical oxygen data. Input only if any QALFG(2)=1. Source designation scheme same as for TEMPFG.
CLDFG - source of cloud cover data. Input only if any QALFG(3)=1. Source designation scheme same as for TEMPFG.
SDFG - source of total sediment concentration data. Input only if any QALFG(3)=1. Source designation scheme same as for TEMPFG.
PHYTFG - source of phytoplankton data. Input only if any QALFG(3)=1. Source designation scheme same as for TEMPFG.
LAT - latitude of the RCHRES. Input only if any QALFG(3)=1. Positive for northern hemisphere.

4.4(3).7.2 Table-type GQ-QALDATA -- Data for a generalized quality constituent (qual)

```
********************************************************************************
         1         2         3         4         5         6         7         8
12345678901234567890123456789012345678901234567890123456789012345678901234567890
********************************************************************************
Layout
******

  GQ-QALDATA
  <-range><-------gqid-------><--dqal-->      <cu><--conv-->  <qtyid->
  . . . . . . . . . . . . . . . . . . . . . . . . . . . . . . . . . . . . . .
  (repeats until all operations of this type are covered)
  . . . . . . . . . . . . . . . . . . . . . . . . . . . . . . . . . . . . . .
  END GQ-QALDATA

*******
Example
*******

  GQ-QALDATA
    RCHRES  ***          GQID      DQAL    CONCID      CONV     QTYID
    # -  #  ***
    1    7           Coliforms      2.0         #      .001         #
  END GQ-QALDATA

********************************************************************************
```

Details

Symbol	Fortran name(s)	Format	Def	Min	Max	Units	Unit system
<gqid>	GQID	5A4	none	none	none	none	Both
<dqal>	DQAL	F10.0	0.0	0.0	none	concid	Both
<cu>	CONCID	A4	none	none	none	none	Both
<conv>	CONV	F10.0	none	1.0E-30	none	see below	
<qtyid>	QTYID	2A4	none	none	none	none	Both

Explanation

GQID - Name of dissolved constituent (qual).
DQAL - Initial concentration of qual.
CONCID - Concentration units (implied that it is "per liter") eg."mg"(/l).
CONV - Factor to convert from Qty/Vol to concentration units:
Conc= CONV* Qty/Vol (in English system, Vol is in ft3)
(in Metric system, Vol is in m3).
QTYID - Name of "Qty" unit for qual.

4.4(3).7.3 Table-type GQ-QALFG -- First set of flags for a qual

```
*******************************************************************************
         1         2         3         4         5         6         7         8
12345678901234567890123456789012345678901234567890123456789012345678901234567890
*******************************************************************************
Layout
******

  GQ-QALFG
  <-range><---------degrad-fgs--------><sfg>
  . . . . . . . . . . . . . . . . . . . . .
  (repeats until all operations of this type are covered)
  . . . . . . . . . . . . . . . . . . . . .
  END GQ-QALFG

*******
Example
*******

  GQ-QALFG
    RCHRES HDRL OXID PHOT VOLT BIOD  GEN SDAS***
    # -  #                                 ***
    1    7    1    1    0    0    1    0    1
  END GQ-QALFG
*******************************************************************************
Details
-------------------------------------------------------------------------------
Symbol          Fortran        Format  Def     Min     Max     Units   Unit
                name(s)                                                system
-------------------------------------------------------------------------------
<degrad-fgs>    QALFG(1)       I5      0       0       1       none    Both
                QALFG(2)       I5      0       0       1       none    Both
                QALFG(3)       I5      0       0       1       none    Both
                QALFG(4)       I5      0       0       1       none    Both
                QALFG(5)       I5      0       0       1       none    Both
                QALFG(6)       I5      0       0       1       none    Both
<sfg>           QALFG(7)       I5      0       0       1       none    Both
-------------------------------------------------------------------------------
Explanation

QALFG(1) - indicates whether hydrolysis is considered for dissolved qual.
QALFG(2) - indicates whether oxidation by free radical oxygen is considered for
           dissolved qual.
QALFG(3) - indicates whether photolysis is considered for dissolved qual.
QALFG(4) - indicates whether volatilization is considered for dissolved qual.
QALFG(5) - indicates whether biodegradation is considered for dissolved qual.
QALFG(6) - indicates whether general first order decay is considered for
           dissolved qual.
QALFG(7) - indicates whether or not qual is associated with sediment. If so,
           adsorption/desorption of qual is considered.
```

4.4(3).7.4 Table-type GQ-FLG2 -- Second set of flags for a qual

```
*******************************************************************************
         1         2         3         4         5         6         7         8
12345678901234567890123456789012345678901234567890123456789012345678901234567890
*******************************************************************************
Layout
******

  GQ-FLG2
  <-range><-------daughter proc--------><sbm>
  . . . . . . . . . . . . . . . . . . . . .
  (repeats until all operations of this type are covered)
  . . . . . . . . . . . . . . . . . . . . .
  END GQ-FLG2

*******
Example
*******

  GQ-FLG2
    RCHRES HDRL OXID PHOT VOLT BIOD  GEN SBMS***
    # -  #                                ***
    1    7    0    0    1    0    1    0    2
  END GQ-FLG2

*******************************************************************************
```

Details

Symbol	Fortran name(s)	Format	Def	Min	Max	Units	Unit system
<daughter proc>	GQPM2(1)	I5	0	0	1	none	Both
	GQPM2(2)	I5	0	0	1	none	Both
	GQPM2(3)	I5	0	0	1	none	Both
	GQPM2(4)	I5	0	0	1	none	Both
	GQPM2(5)	I5	0	0	1	none	Both
	GQPM2(6)	I5	0	0	1	none	Both
<sbm>	GQPM2(7)	I5	2	1	3	none	Both

Explanation

GQPM2(1) through GQPM2(6) indicate whether or not this qual is a "daughter" product through each of the six decay processes (1-hydrolysis, 2-oxidation, 3-photolysis, 4-reserved for future use, 5-biodegradation, 6-general first order decay). GQPM2(7) indicates the source of biomass data for qual. Input only if QALFG(5)=1. (1-time series 2-single value 3-twelve monthly values)

4.4(3).7.5 Table-type GQ-HYDPM -- Hydrolysis parameters

```
********************************************************************************
         1         2         3         4         5         6         7         8
12345678901234567890123456789012345678901234567890123456789012345678901234567890
********************************************************************************
```

Layout
******

```
  GQ-HYDPM
  <-range><-----------hydrol-parms--------------->
  . . . . . . . . . . . . . . . . . . . . . . . .
  (repeats until all operations of this type are covered)
  . . . . . . . . . . . . . . . . . . . . . . . .
  END GQ-HYDPM
```

****
Example
****

```
  GQ-HYDPM
    RCHRES        KA        KB        KN     THHYD***
    # -  #                                      ***
    1    7     5000.       50.    .00004      1.03
  END GQ-HYDPM
```

```
********************************************************************************
```

Details

Symbol	Fortran name(s)	Format	Def	Min	Max	Units	Unit system
<hydrol-parms>	KA	F10.0	none	1.0E-30	none	/M-sec	Both
	KB	F10.0	none	1.0E-30	none	/M-sec	Both
	KN	F10.0	none	1.0E-30	none	/sec	Both
	THHYD	F10.0	1.0	1.0	2.0	none	Both

Explanation

KA - second order acid rate constant for hydrolysis
KB - second order base rate constant for hydrolysis
KN - first order rate constant of neutral reaction with water
THHYD - temperature correction coefficient for hydrolysis

4.4(3).7.6 Table-type GQ-ROXPM -- Parameters for free radical oxidation

```
*******************************************************************************
         1         2         3         4         5         6         7         8
12345678901234567890123456789012345678901234567890123456789012345678901234567890
*******************************************************************************
Layout
******

  GQ-ROXPM
  <-range><------rox-pm------>
  . . . . . . . . . . . . . .
  (repeats until all operations of this type are covered)
  . . . . . . . . . . . . . .
  END GQ-ROXPM

*******
Example
*******

  GQ-ROXPM
    RCHRES       KOX       THOX***
    # -  #                    ***
    1    7   .000014       1.01
  END GQ-ROXPM

*******************************************************************************
```

Details

Symbol	Fortran name(s)	Format	Def	Min	Max	Units	Unit system
<rox-pm>	KOX	F10.0	none	1.0E-30	none	/M.sec	Both
	THOX	F10.0	1.0	1.0	2.0	none	Both

Explanation

KOX - second order rate constant for oxidation by free radical oxygen
THOX - temperature correction coefficient for oxidation by free radical oxygen

4.4(3).7.7 Table-type GQ-PHOTPM -- Parameters for photolysis

```
*******************************************************************************
         1         2         3         4         5         6         7         8
12345678901234567890123456789012345678901234567890123456789012345678901234567890
*******************************************************************************
Layout
******

  GQ-PHOTPM
  <-range><--------------------------first-7----------------------------------->
  <-range><--------------------------second-7---------------------------------->
  <-range><---------------last-4----------------><--phi---><-theta-->
  . . . . . . . . . . . . . . . . . . . . . . . . . . . . . . . . . . . . . . .
  (repeats until all operations of this type are covered)
  . . . . . . . . . . . . . . . . . . . . . . . . . . . . . . . . . . . . . . .
  END GQ-PHOTPM

*******
Example
*******

  GQ-PHOTPM
    # -  #***    K1       K2       K3       K4       K5       K6       K7
    # -  #***    K8       K9      K10      K11      K12      K13      K14
    # -  #***   K15      K16      K17      K18      PHI    THETA
    1    7       .5       .5       .5       .5       .5       .5       .5
    1    7       .5       .5       .5       .5       .5       .5       .5
    1    7       .5       .5       .5       .5      .47     1.02
  END GQ-PHOTPM

*******************************************************************************
```

Details

Symbol	Fortran name(s)	Format	Def	Min	Max	Units	Unit system
<first-7>	PHOTPM(1-7)	F10.0	0.0	0.0	none	1/M.cm	Both
<second-7>	PHOTPM(8-14)	F10.0	0.0	0.0	none	1/M.cm	Both
<last-4>	PHOTPM(15-18)	F10.0	0.0	0.0	none	1/M.cm	Both
<phi>	PHOTPM(19)	F10.0	1.0	.0001	10.0	M/E	Both
<theta>	PHOTPM(20)	F10.0	1.0	1.0	2.0	none	Both

Explanation

PHOTPM(1) through PHOTPM(18) are molar absorption coefficients for qual for 18 wavelength ranges of light (see functional description for subroutine DDECAY in Part E).

PHOTPM(19) is the quantum yield for the qual in air-saturated pure water.

PHOTPM(20) is the temperature correction coefficient for photolysis.

When an entry has to be continued onto more than 1 line:

1. No blank or "comment" lines may be put between any of the lines for a continued entry. Put all comments ahead of the entry. (See above example).
2. The <range> specification must be repeated for each line onto which the entry is continued.

4.4(3).7.8 Table-type GQ-CFGAS -- Ratio of volatilization to oxygen reaeration rate

```
********************************************************************************
         1         2         3         4         5         6         7         8
12345678901234567890123456789012345678901234567890123456789012345678901234567890
********************************************************************************
```

Layout
******

```
  GQ-CFGAS
  <-range><--cfgas->
  . . . . . . . . .
  (repeats until all operations of this type are covered)
  . . . . . . . . .
  END GQ-CFGAS
```

****
Example
****

```
  GQ-CFGAS
    RCHRES     CFGAS***
    # -  #          ***
    1    7       .70
  END GQ-CFGAS
```

****

Details

Symbol	Fortran name(s)	Format	Def	Min	Max	Units	Unit system
<cfgas>	CFGAS	F10.0	none	1.0E-30	none	none	Both

Explanation

CFGAS - ratio of volatilization rate to oxygen reaeration rate

4.4(3).7.9 Table-type GQ-BIOPM -- Biodegradation parameters

```
*******************************************************************************
         1         2         3         4         5         6         7         8
12345678901234567890123456789012345678901234567890123456789012345678901234567890
*******************************************************************************
Layout
******

  GQ-BIOPM
  <-range><----------bioparm----------->
  . . . . . . . . . . . . . . . . . . .
  (repeats until all operations of this type are covered)
  . . . . . . . . . . . . . . . . . . .
  END GQ-BIOPM

*******
Example
*******

  GQ-BIOPM
    RCHRES    BIOCON     THBIO       BIO***
    # -  #                            ***
    1    7       .31      1.07       .04
  END GQ-BIOPM

*******************************************************************************
```

Details

Symbol	Fortran name(s)	Format	Def	Min	Max	Units	Unit system
<bioparm>	BIOCON	F10.0	none	1.0E-30	none	1/mg/day	Both
	THBIO	F10.0	1.07	1.0	2.0	none	Both
	BIO	F10.0	none	0.00001	none	mg/l	Both

Explanation

BIOCON - second order rate constant for biomass concentration causing biodegradation of qual
THBIO - temperature correction coefficient for biodegradation of qual
BIO - concentration of biomass causing biodegradation of qual

4.4(3).7.10 Table-type MON-BIO -- Monthly values of biomass

```
*******************************************************************************
         1         2         3         4         5         6         7         8
12345678901234567890123456789012345678901234567890123456789012345678901234567890
*******************************************************************************
Layout
******

  MON-BIO
  <-range><----------------------12-values------------------------->
  . . . . . . . . . . . . . . . . . . . . . . . . . . . . . . . . .
  (repeats until all operations of this type are covered)
  . . . . . . . . . . . . . . . . . . . . . . . . . . . . . . . . .
  END MON-BIO

*******
Example
*******

  MON-BIO
    RCHRES  BM1  BM2  BM3  BM4  BM5  BM6  BM7  BM8  BM9 BM10 BM11 BM12***
    # -  #                                                           ***
    1    7  .03 .035  .03  .02  .02  .03  .03 .035 .040 .060 .050 .035
  END MON-BIO

*******************************************************************************
```

Details

Symbol	Fortran name(s)	Format	Def	Min	Max	Units	Unit system
<12-values>	BIOM(1-12)	F5.0	none	0.00001	none	mg/l	Both

Explanation

BIOM(1) through BIOM(12) are monthly concentrations of biomass causing biodegradation of qual. This table must be included in the UCI only if GQPM2(7) is assigned a value of 3 in Table-type GQ-FLG2 (4.4(3).7.4).

Note: The input monthly values apply to the first day of the month, and values for intermediate days are obtained by interpolating between sucessive monthly values.

4.4(3).7.11 Table-type GQ-GENDECAY -- Parameters for "general" decay

```
**********************************************************************************
         1         2         3         4         5         6         7         8
12345678901234567890123456789012345678901234567890123456789012345678901234567890
**********************************************************************************
Layout
******

  GQ-GENDECAY
  <-range><----decay-pms----->
  . . . . . . . . . . . . . .
  (repeats until all operations of this type are covered)
  . . . . . . . . . . . . . .
  END GQ-GENDECAY

*******
Example
*******

  GQ-GENDECAY
    RCHRES    FSTDEC     THFST***
    # -  #                   ***
    1    7      0.2       1.05
  END GQ-GENDECAY

**********************************************************************************
```

Details

Symbol	Fortran name(s)	Format	Def	Min	Max	Units	Unit system
<decay-pms>	FSTDEC	F10.0	none	.00001	none	/day	Both
	THFST	F10.0	1.07	1.0	2.0	none	Both

Explanation

FSTDEC - first order decay rate for qual
THFST - temperature correction coefficient for first order decay of qual

4.4(3).7.12 Table-type GQ-SEDDECAY -- Parameters for decay of contaminant adsorbed to sediment

```
********************************************************************************
         1         2         3         4         5         6         7         8
12345678901234567890123456789012345678901234567890123456789012345678901234567890
********************************************************************************
Layout
******

  GQ-SEDDECAY
  <-range><--------------ads-decay--------------->
  . . . . . . . . . . . . . . . . . . . . . . . .
  (repeats until all operations of this type are covered)
  . . . . . . . . . . . . . . . . . . . . . . . .
  END GQ-SEDDECAY

*******
Example
*******

  GQ-SEDDECAY
    RCHRES     KSUSP    THSUSP      KBED     THBED***
    # -  #                                       ***
    1    7       .01      1.06      .005      1.03
  END GQ-SEDDECAY

********************************************************************************
```

Details

Symbol	Fortran name(s)	Format	Def	Min	Max	Units	Unit system
<ads-decay>	ADDCPM(1)	F10.0	0.0	0.0	none	/day	Both
	ADDCPM(2)	F10.0	1.07	1.0	2.0	none	Both
	ADDCPM(3)	F10.0	0.0	0.0	none	/day	Both
	ADDCPM(4)	F10.0	1.07	1.0	2.0	none	Both

Explanation

ADDCPM(1) - decay rate for qual adsorbed to suspended sediment
ADDCPM(2) - temperature correction coefficient for decay of qual on suspended sediment
ADDCPM(3) - decay rate for qual adsorbed to bed sediment
ADDCPM(4) - temperature correction coefficient for decay of qual on bed sediment

4.4(3).7.13 Table-type GQ-KD -- Partition coefficients

```
********************************************************************************
         1         2         3         4         5         6         7         8
12345678901234567890123456789012345678901234567890123456789012345678901234567890
********************************************************************************
Layout
******

  GQ-KD
  <-range><-----------------------k-part--------------------------->
  . . . . . . . . . . . . . . . . . . . . . . . . . . . . . . . . .
  (repeats until all operations of this type are covered)
  . . . . . . . . . . . . . . . . . . . . . . . . . . . . . . . . .
  END GQ-KD

*******
Example
*******

  GQ-KD
    RCHRES     ADPM1     ADPM2     ADPM3     ADPM4     ADPM5     ADPM6***
    # -  #                                                          ***
    1    7       1.0      5000     15000        .3      1000      4000
  END GQ-KD

********************************************************************************
```

Details

Symbol	Fortran name(s)	Format	Def	Min	Max	Units	Unit system
<k-part>	ADPM(1,1)	F10.0	none	1.0E-10	none	1/mg	Both
	ADPM(2,1)	F10.0	none	1.0E-10	none	1/mg	Both
	ADPM(3,1)	F10.0	none	1.0E-10	none	1/mg	Both
	ADPM(4,1)	F10.0	none	1.0E-10	none	1/mg	Both
	ADPM(5,1)	F10.0	none	1.0E-10	none	1/mg	Both
	ADPM(6,1)	F10.0	none	1.0E-10	none	1/mg	Both

Explanation

ADPM(1,1) through ADPM(6,1) - distribution coefficients for qual with: 1-suspended sand, 2-suspended silt, 3-suspended clay, 4-bed sand, 5-bed silt, 6-bed clay.

4.4(3).7.14 Table-type GQ-ADRATE -- Adsorption/desorption rate parameters

```
*******************************************************************************
         1         2         3         4         5         6         7         8
12345678901234567890123456789012345678901234567890123456789012345678901234567890
*******************************************************************************
```

Layout
******

```
  GQ-ADRATE
  <-range><-------------------------k-adsdes------------------------->
  . . . . . . . . . . . . . . . . . . . . . . . . . . . . . . . . . .
  (repeats until all operations of this type are covered)
  . . . . . . . . . . . . . . . . . . . . . . . . . . . . . . . . . .
  END GQ-ADRATE
```

****
Example
****

```
  GQ-ADRATE
    RCHRES     ADPM1     ADPM2     ADPM3     ADPM4     ADPM5     ADPM6***
    # -  #                                                          ***
    1    7     400.      400.      400.      .0028     .0028     .0028
  END GQ-ADRATE
```

****

Details

Symbol	Fortran name(s)	Format	Def	Min	Max	Units	Unit system
<k-adsdes>	ADPM(1,2)	F10.0	none	.00001	none	/day	Both
	ADPM(2,2)	F10.0	none	.00001	none	/day	Both
	ADPM(3,2)	F10.0	none	.00001	none	/day	Both
	ADPM(4,2)	F10.0	none	.00001	none	/day	Both
	ADPM(5,2)	F10.0	none	.00001	none	/day	Both
	ADPM(6,2)	F10.0	none	.00001	none	/day	Both

Explanation

ADPM(1,2) through ADPM(6,2) - transfer rate between adsorbed and desorbed states for qual with: 1-suspended sand, 2-suspended silt, 3-suspended clay, 4-bed sand, 5-bed silt, 6-bed clay.

4.4(3).7.15 Table-type GQ-ADTHETA-- Adsorption/desorption temperature correction parameters

```
*******************************************************************************
         1         2         3         4         5         6         7         8
12345678901234567890123456789012345678901234567890123456789012345678901234567890
*******************************************************************************
Layout
******

  GQ-ADTHETA
  <-range><----------------------thet-adsdes------------------------->
  . . . . . . . . . . . . . . . . . . . . . . . . . . . . . . . . . . .
  (repeats until all operations of this type are covered)
  . . . . . . . . . . . . . . . . . . . . . . . . . . . . . . . . . . .
  END GQ-ADTHETA

*******
Example
*******

  GQ-ADTHETA
    RCHRES     ADPM1     ADPM2     ADPM3     ADPM4     ADPM5     ADPM6***
    # -  #                                                          ***
    1    7     1.07      1.07      1.07      1.04      1.04      1.04
  END GQ-ADTHETA

*******************************************************************************
```

Details

Symbol	Fortran name(s)	Format	Def	Min	Max	Units	Unit system
<thet-adsdes>	ADPM(1,3)	F10.0	1.07	1.0	2.0	none	Both
	ADPM(2,3)	F10.0	1.07	1.0	2.0	none	Both
	ADPM(3,3)	F10.0	1.07	1.0	2.0	none	Both
	ADPM(4,3)	F10.0	1.07	1.0	2.0	none	Both
	ADPM(5,3)	F10.0	1.07	1.0	2.0	none	Both
	ADPM(6,3)	F10.0	1.07	1.0	2.0	none	Both

Explanation

ADPM(1,3) through ADPM(6,3) - temperature correction coefficients for adsorption/desorption on: 1-suspended sand, 2-suspended silt, 3-suspended clay, 4-bed sand, 5-bed silt, 6-bed clay.

4.4(3).7.16 Table-type GQ-SEDCONC -- Initial concentrations on sediment

```
*******************************************************************************
         1         2         3         4         5         6         7         8
12345678901234567890123456789012345678901234567890123456789012345678901234567890
*******************************************************************************
Layout
******

  GQ-SEDCONC
  <-range><------------------------sedconc-------------------------->
  . . . . . . . . . . . . . . . . . . . . . . . . . . . . . . . . . . .
  (repeats until all operations of this type are covered)
  . . . . . . . . . . . . . . . . . . . . . . . . . . . . . . . . . . .
  END GQ-SEDCONC

*******
Example
*******

  GQ-SEDCONC
    RCHRES     SQAL1     SQAL2     SQAL3     SQAL4     SQAL5     SQAL6***
    # -  #                                                          ***
    1    7      1.3       8.4       8.9       1.9       8.4       9.2
  END GQ-SEDCONC

*******************************************************************************
```

Details

Symbol	Fortran name(s)	Format	Def	Min	Max	Units	Unit system
<sedconc>	SQAL(1-6)	F10.0	0.0	0.0	none	concu/mg	Both

Explanation

SQAL(1) through SQAL(6) - initial concentration of qual on: 1-suspended sand, 2-suspended silt, 3-suspended clay, 4-bed sand, 5-bed silt, 6-bed clay.

4.4(3).7.17 Table-type GQ-VALUES -- Initial values for inputs which are constant

```
*******************************************************************************
         1         2         3         4         5         6         7         8
12345678901234567890123456789012345678901234567890123456789012345678901234567890
*******************************************************************************
Layout
******

  GQ-VALUES
  <-range><--twat--><-phval--><---roc--><---cld--><--sdcnc-><--phy--->
  . . . . . . . . . . . . . . . . . . . . . . . . . . . . . . . . . . . .
  (repeats until all operations of this type are covered)
  . . . . . . . . . . . . . . . . . . . . . . . . . . . . . . . . . . . .
  END GQ-VALUES

*******
Example
*******

  GQ-VALUES
    RCHRES      TWAT     PHVAL       ROC       CLD     SDCNC       PHY***
    # -  #                                                          ***
    1    7       22.       7.       .07        1.       11.      .007
  END GQ-VALUES

*******************************************************************************
```

Details

Symbol	Fortran name(s)	Format	Def	Min	Max	Units	Unit system
<twat>	TWAT	F10.0	60.0	32.0	212.0	deg F	Engl
			15.5	0.0	100.0	deg C	Metric
<phval>	PHVAL	F10.0	7.0	1.0	14.0	none	Both
<roc>	ROC	F10.0	0.0	0.0	none	mole/l	Both
<cld>	CLD	F10.0	0.0	0.0	10.0	tenths	Both
<sdcnc>	SDCNC	F10.0	0.0	0.0	none	mg/l	Both
<phy>	PHY	F10.0	0.0	0.0	none	mg/l	Both

Explanation

In Table-type GQ-GENDATA (4.4(3).7.1) values for data source flags are specified. If any of the flags are assigned a value of 2, a single constant value for that data type must be provided in this table. For example, if ROXFG=2 a value for free radical oxygen concentration (ROC) must be supplied in columns 31-40 of this table.

TWAT - water temperature
PHVAL - pH
ROC - free radical oxygen concentration
CLD - cloud cover
SDCNC - total suspended sediment concentration
PHY - phytoplankton concentration (as biomass)

4.4(3).7.18 Table-type MON-WATEMP -- Monthly values of water temperature

```
********************************************************************************
         1         2         3         4         5         6         7         8
12345678901234567890123456789012345678901234567890123456789012345678901234567890
********************************************************************************
Layout
******

  MON-WATEMP
  <-range><-----------------------12-values------------------------->
  . . . . . . . . . . . . . . . . . . . . . . . . . . . . . . . . . .
  (repeats until all operations of this type are covered)
  . . . . . . . . . . . . . . . . . . . . . . . . . . . . . . . . . .
  END MON-WATEMP

*******
Example
*******

  MON-WATEMP
    RCHRES   T1   T2   T3   T4   T5   T6   T7   T8   T9  T10  T11  T12***
    # -  #                                                          ***
    1    7   34   37   39   42   55   59   64   62   58   54   46   38
  END MON-WATEMP

********************************************************************************
```

Details

Symbol	Fortran name(s)	Format	Def	Min	Max	Units	Unit system
<12-values>	TEMPM(1-12)	F5.0	60.0	32.0	212.0	degF	Engl
			15.5	0.0	100.0	degC	Metric

Explanation

In Table-type GQ-GENDATA (4.4(3).7.1) values for data source flags are specified. If TEMPFG is assigned a value of 3, 12 monthly values for water temperature must be supplied in this table.

Note: The input monthly values apply to the first day of the month, and values for intermediate days are obtained by interpolating between sucessive monthly values.

4.4(3).7.19 Table-type MON-PHVAL -- Monthly values of pH

```
********************************************************************************
         1         2         3         4         5         6         7         8
12345678901234567890123456789012345678901234567890123456789012345678901234567890
********************************************************************************
Layout
******

  MON-PHVAL
  <-range><-----------------------12-values-------------------------->
  . . . . . . . . . . . . . . . . . . . . . . . . . . . . . . . . . .
  (repeats until all operations of this type are covered)
  . . . . . . . . . . . . . . . . . . . . . . . . . . . . . . . . . .
  END MON-PHVAL

*******
Example
*******

  MON-PHVAL
    RCHRES  PH1  PH2  PH3  PH4  PH5  PH6  PH7  PH8  PH9 PH10 PH11 PH12***
    # -  #                                                           ***
    1    7  6.8  6.8  6.4  6.1  5.9  5.6  5.6  5.9  6.1  6.4  6.8  6.8
  END MON-PHVAL

********************************************************************************
```

Details

Symbol	Fortran name(s)	Format	Def	Min	Max	Units	Unit system
<12-values>	PHVALM(1-12)	F5.0	7.0	1.0	14.0	none	Both

Explanation

In Table-type GQ-GENDATA (4.4(3).7.1) values for data source flags are specified. If PHFLAG is assigned a value of 3, 12 monthly values for pH must be supplied in this table.

Note: The input monthly values apply to the first day of the month, and values for intermediate days are obtained by interpolating between sucessive monthly values.

4.4(3).7.20 Table-type MON-ROXYGEN -- Monthly values of free radical oxygen

```
*******************************************************************************
         1         2         3         4         5         6         7         8
12345678901234567890123456789012345678901234567890123456789012345678901234567890
*******************************************************************************
Layout
******

  MON-ROXYGEN
  <-range><-----------------------12-values------------------------->
  . . . . . . . . . . . . . . . . . . . . . . . . . . . . . . . . . .
  (repeats until all operations of this type are covered)
  . . . . . . . . . . . . . . . . . . . . . . . . . . . . . . . . . .
  END MON-ROXYGEN

*******
Example
*******

  MON-ROXYGEN
    RCHRES  OX1  OX2  OX3  OX4  OX5  OX6  OX7  OX8  OX9 OX10 OX11 OX12***
    # -  #                                                          ***
    1    7  .09  .09  .10  .11  .12  .12  .12  .12  .12  .10  .09  .09
  END MON-ROXYGEN

*******************************************************************************
```

Details

Symbol	Fortran name(s)	Format	Def	Min	Max	Units	Unit system
<12-values>	ROCM(1-12)	F5.0	0.0	0.0	none	mole/l	Both

Explanation

In Table-type GQ-GENDATA (4.4(3).7.1) values for data source flags are specified. If ROXFG is assigned a value of 3, 12 monthly values for free radical oxygen concentration must be supplied in this table.

Note: The input monthly values apply to the first day of the month, and values for intermediate days are obtained by interpolating between sucessive monthly values.

4.4(3).7.21 Table-type GQ-ALPHA -- Values of base absorbance coefficient

```
*******************************************************************************
         1         2         3         4         5         6         7         8
12345678901234567890123456789012345678901234567890123456789012345678901234567890
*******************************************************************************
```

Layout
******

```
  GQ-ALPHA
  <-range><-------------------------first-7---------------------------------->
  <-range><-------------------------second-7--------------------------------->
  <-range><-------------last-4----------------->
  . . . . . . . . . . . . . . . . . . . . . . . . . . . . . . . . . . . . . .
  (repeats until all operations of this type are covered)
  . . . . . . . . . . . . . . . . . . . . . . . . . . . . . . . . . . . . . .
  END GQ-ALPHA
```

****
Example
****

```
  GQ-ALPHA
    RCHRES***
    # -  #***     K1       K2       K3       K4       K5       K6       K7
    # -  #***     K8       K9      K10      K11      K12      K13      K14
    # -  #***    K15      K16      K17      K18
    1    7      .008     .009     .010     .011     .011     .011     .012
    1    7      .013     .015     .016     .017     .018     .019     .020
    1    7      .021     .022     .024     .024
  END GQ-ALPHA
```

****

Details

Symbol	Fortran name(s)	Format	Def	Min	Max	Units	Unit system
<first-7>	ALPH(1-7)	F10.0	none	.00001	none	/cm	Both
<second-7>	ALPH(8-14)	F10.0	none	.00001	none	/cm	Both
<last-4>	ALPH(15-18)	F10.0	none	.00001	none	/cm	Both

Explanation

ALPH(1) through ALPH(18) are base absorption coefficients for 18 wavelengths of light passing through clear water.

This table is necessary only when a qual undergoes photolysis; i.e., when any QALFG(3)=1 in Table-type GQ-QALFG.

When an entry has to be continued onto more than 1 line:

1. No blank or "comment" lines may be put between any of the lines for a continued entry. Put all comments ahead of the entry. (See above example).
2. The <range> specification must be repeated for each line onto which the entry is continued.

4.4(3).7.22 Table-type GQ-GAMMA -- Values of sediment absorbance coefficient

```
*******************************************************************************
         1         2         3         4         5         6         7         8
12345678901234567890123456789012345678901234567890123456789012345678901234567890
*******************************************************************************
```

Layout
******

```
GQ-GAMMA
<-range><-------------------------first-7---------------------------------->
<-range><-------------------------second-7--------------------------------->
<-range><--------------last-4------------------>
. . . . . . . . . . . . . . . . . . . . . . . . . . . . . . . . . . . . . .
(repeats until all operations of this type are covered)
. . . . . . . . . . . . . . . . . . . . . . . . . . . . . . . . . . . . . .
END GQ-GAMMA
```

****
Example
****

```
GQ-GAMMA
  RCHRES***
  # -  #***    K1       K2       K3       K4       K5       K6       K7
  # -  #***    K8       K9      K10      K11      K12      K13      K14
  # -  #***   K15      K16      K17      K18
  1    4      .001     .001     .001     .001     .001     .001     .001
  1    4      .001     .002     .002     .002     .002     .002     .002
  1    4      .002     .002     .002     .002
END GQ-GAMMA
```

****

Details

Symbol	Fortran name(s)	Format	Def	Min	Max	Units	Unit system
<first-7>	GAMM(1-7)	F10.0	0.0	0.0	none	1/mg.cm	Both
<second-7>	GAMM(8-14)	F10.0	0.0	0.0	none	1/mg.cm	Both
<last-4>	GAMM(15-18)	F10.0	0.0	0.0	none	1/mg.cm	Both

Explanation

GAMM(1) through GAMM(18) are increments to the base absorbance coefficient (Table-type GQ-ALPHA) for light passing through sediment-laden water.

This is table necessary only when a qual undergoes photolysis; i.e., when any QALFG(3)=1 in Table-type GQ-QALFG.

See rules for continuing an entry onto more than 1 line in Explanation for Table-type GQ-ALPHA.

4.4(3).7.23 Table-type GQ-DELTA -- Values of phytoplankton absorbance coefficient

```
*******************************************************************************
         1         2         3         4         5         6         7         8
12345678901234567890123456789012345678901234567890123456789012345678901234567890
*******************************************************************************
Layout
******

  GQ-DELTA
  <-range><-------------------------first-7---------------------------------->
  <-range><-------------------------second-7--------------------------------->
  <-range><--------------last-4----------------->
  . . . . . . . . . . . . . . . . . . . . . . . . . . . . . . . . . . . . . .
  (repeats until all operations of this type are covered)
  . . . . . . . . . . . . . . . . . . . . . . . . . . . . . . . . . . . . . .
  END GQ-DELTA
*******
Example
*******
  GQ-DELTA
    RCHRES***
    # -  #***     K1        K2        K3        K4        K5        K6        K7
    # -  #***     K8        K9       K10       K11       K12       K13       K14
    # -  #***    K15       K16       K17       K18
    1    4     .0007     .0007     .0007     .0007     .0007     .0007     .0007
    1    4     .0007     .0007     .0007     .0007     .0007     .0007     .0007
    1    4     .0007     .0007     .0007     .0007
  END GQ-DELTA
```

```
*******************************************************************************
Details
-------------------------------------------------------------------------------
Symbol          Fortran        Format  Def     Min     Max     Units   Unit
                name(s)                                                system
-------------------------------------------------------------------------------
<first-7>       DEL(1-7)       F10.0   0.0     0.0     none    1/mg.cm Both
<second-7>      DEL(8-14)      F10.0   0.0     0.0     none    1/mg.cm Both
<last-4>        DEL(15-18)     F10.0   0.0     0.0     none    1/mg.cm Both
-------------------------------------------------------------------------------
Explanation
```

DEL(1) through DEL(18) are increments to the base absorption coefficient (Table-type GQ-ALPHA) for light passing through plankton-laden water.

This table is necessary only when a qual undergoes photolysis; i.e., when any QALFG(3)=1 in Table-type GQ-QALFG.

See rules for continuing an entry onto more than 1 line in Explanation for Table-type GQ-ALPHA.

4.4(3).7.24 Table-type GQ-CLDFACT -- Light extinction efficiency of cloud cover

```
********************************************************************************
         1         2         3         4         5         6         7         8
12345678901234567890123456789012345678901234567890123456789012345678901234567890
********************************************************************************
```

Layout
******

```
  GQ-CLDFACT
  <-range><-------------------------first-7----------------------------------->
  <-range><-------------------------second-7---------------------------------->
  <-range><--------------last-4------------------>
  . . . . . . . . . . . . . . . . . . . . . . . . . . . . . . . . . . . . . .
  (repeats until all operations of this type are covered)
  . . . . . . . . . . . . . . . . . . . . . . . . . . . . . . . . . . . . . .
  END GQ-CLDFACT
```

****
Example
****

```
  GQ-CLDFACT
    RCHRES***
    # -  #***     F1        F2        F3        F4        F5        F6        F7
    # -  #***     F8        F9       F10       F11       F12       F13       F14
    # -  #***    F15       F16       F17       F18
    1    4       .10       .10       .10       .15       .15       .15       .15
    1    4       .17       .17       .17       .17       .18       .19       .20
    1    4       .21       .21       .21       .21
  END GQ-CLDFACT
********************************************************************************
```

Details

Symbol	Fortran name(s)	Format	Def	Min	Max	Units	Unit system
<first-7>	KCLD(1-7)	F10.0	0.0	0.0	1.0	none	Both
<second-7>	KCLD(8-14)	F10.0	0.0	0.0	1.0	none	Both
<last-4>	KCLD(15-18)	F10.0	0.0	0.0	1.0	none	Both

Explanation

KCLD(1) through KCLD(18) are values of light extinction efficiency of cloud cover for each of 18 wavelengths.

This table is necessary only when a qual undergoes photolysis; i.e., when any QALFG(3)=1 in Table-type GQ-QALFG.

See rules for continuing an entry onto more than 1 line in Explanation for Table-type GQ-ALPHA.

4.4(3).7.25 Table-type MON-CLOUD -- Monthly values of cloud cover

```
*******************************************************************************
         1         2         3         4         5         6         7         8
12345678901234567890123456789012345678901234567890123456789012345678901234567890
*******************************************************************************
Layout
******

  MON-CLOUD
  <-range><----------------------12-values-------------------------->
  . . . . . . . . . . . . . . . . . . . . . . . . . . . . . . . . . .
  (repeats until all operations of this type are covered)
  . . . . . . . . . . . . . . . . . . . . . . . . . . . . . . . . . .
  END MON-CLOUD

*******
Example
*******

  MON-CLOUD
    RCHRES   C1   C2   C3   C4   C5   C6   C7   C8   C9  C10  C11  C12***
    # -  #                                                          ***
    1    7    3    3    4    3    2    1    1    1    0    1    1    2
  END MON-CLOUD

*******************************************************************************
```

Details

Symbol	Fortran name(s)	Format	Def	Min	Max	Units	Unit system
<12-values>	CLDM(1-12)	F5.0	0.0	0.0	10.0	tenths	Both

Explanation

CLDM(1) through CLDM(12) are monthly values of average cloud cover. This table must be included in the UCI only if CLDFG=3 in Table-type GQ-GENDATA (4.4(3).7.1).

Note: The input monthly values apply to the first day of the month, and values for intermediate days are obtained by interpolating between sucessive monthly values.

4.4(3).7.26 Table-type MON-SEDCONC -- Monthly values of sediment concentration

```
*******************************************************************************
         1         2         3         4         5         6         7         8
12345678901234567890123456789012345678901234567890123456789012345678901234567890
*******************************************************************************
Layout
******

  MON-SEDCONC
  <-range><----------------------12-values--------------------------->
  . . . . . . . . . . . . . . . . . . . . . . . . . . . . . . . . . .
  (repeats until all operations of this type are covered)
  . . . . . . . . . . . . . . . . . . . . . . . . . . . . . . . . . .
  END MON-SEDCONC

*******
Example
*******

  MON-SEDCONC
    RCHRES  SC1  SC2  SC3  SC4  SC5  SC6  SC7  SC8  SC9 SC10 SC11 SC12***
    # -  #                                                          ***
    1    7   2.   4.  10. 120.  75.  10.   8.   8.   6.   6.   4.   4.
  END MON-SEDCONC

*******************************************************************************
```

Details

Symbol	Fortran name(s)	Format	Def	Min	Max	Units	Unit system
<12-values>	SDCNCM(1-12)	F5.0	0.0	0.0	none	mg/l	Both

Explanation

SDCNCM(1) through SDCNCM(12) are monthly average suspended sediment concentration values. This table must be included in the UCI only if SDFG=3 in Table-type GQ-GENDATA (4.4(3).7.1).

Note: The input monthly values apply to the first day of the month, and values for intermediate days are obtained by interpolating between sucessive monthly values.

4.4(3).7.27 Table-type MON-PHYTO -- Monthly values of phytoplankton concentration

```
********************************************************************************
         1         2         3         4         5         6         7         8
12345678901234567890123456789012345678901234567890123456789012345678901234567890
********************************************************************************
Layout
******

  MON-PHYTO
  <-range><----------------------12-values-------------------------->
  . . . . . . . . . . . . . . . . . . . . . . . . . . . . . . . . . .
  (repeats until all operations of this type are covered)
  . . . . . . . . . . . . . . . . . . . . . . . . . . . . . . . . . .
  END MON-PHYTO

*******
Example
*******

  MON-PHYTO
    RCHRES   P1   P2   P3   P4   P5   P6   P7   P8   P9  P10  P11  P12***
    # -  #                                                          ***
    1    7  .01  .03  .03  .03  .04  .11  .33  .47  .31  .17  .15  .06
  END MON-PHYTO

********************************************************************************
```

Details

Symbol	Fortran name(s)	Format	Def	Min	Max	Units	Unit system
<12-values>	PHYM(1-12)	F5.0	0.0	0.0	none	mg/l	Both

Explanation

PHYM(1) through PHYM(12) are monthly values of phytoplankton concentration. This table must be included in the UCI only if PHYTFG=3 in Table-type GQ-GENDATA (4.4(3).7.1).

Note: The input monthly values apply to the first day of the month, and values for intermediate days are obtained by interpolating between sucessive monthly values.

4.4(3).7.28 Table-type GQ-DAUGHTER -- Relationship between "parent" and "daughter" compounds

```
********************************************************************************
         1         2         3         4         5         6         7         8
12345678901234567890123456789012345678901234567890123456789012345678901234567890
********************************************************************************
```

Layout
******

```
  GQ-DAUGHTER
  <-range><--zero--><2-from-1><3-from-1>
  <-range><--zero--><--zero--><3-from-2>
  <-range><--zero--><--zero--><--zero-->
  . . . . . . . . . . . . . . . . . . .
  (repeats until all operations of this type are covered)
  . . . . . . . . . . . . . . . . . . .
  END GQ-DAUGHTER
*******
```

Example
****

```
  GQ-DAUGHTER
    RCHRES                                  ***
    # -  #      ZERO       2F1        3F1***
    # -  #      ZERO      ZERO        3F2***
    # -  #      ZERO      ZERO       ZERO***
    1    7       0.0       .36         .02
    1    7       0.0       0.0        1.24
    1    7       0.0       0.0         0.0
  END GQ-DAUGHTER
********************************************************************************
```

Details

Symbol	Fortran name(s)	Format	Def	Min	Max	Units	Unit system
<zero>	0.0						
<2-from-1>	C(2,1)	F10.0	0.0	0.0	none	none	Both
<3-from-1>	C(3,1)	F10.0	0.0	0.0	none	none	Both
<3-from-2>	C(3,2)	F10.0	0.0	0.0	none	none	Both

Explanation

This table-type specifies the relationship between parent and daughter compounds. For example, variable C(2,1) indicates the amount of qual #2 which is produced by decay of qual #1 through one of the decay processes. The table must be repeated in sequence for each decay process that produces "daughter" quals from decay of "parent" quals. The proper sequence is: 1-hydrolysis, 2-oxidation by free radical oxygen, 3-photolysis, 4-(reserved for future use), 5-biodeg- radation, 6-general first order decay.

4.4(3).8 RCHRES-BLOCK -- Input for RQUAL sections

```
********************************************************************************
         1         2         3         4         5         6         7         8
12345678901234567890123456789012345678901234567890123456789012345678901234567890
********************************************************************************
Layout
******

 [Table-type BENTH-FLAG]
 [Table-type SCOUR-PARMS]
  Section OXRX input
 [Section NUTRX input]  if NUTRX is active
 [Section PLANK input]  if PLANK is active
 [Section PHCARB input] if PHCARB is active

********************************************************************************
```

Explanation

The exact format of each of the tables above is detailed in the documentation which follows. Tables in brackets [] need not always be supplied; for example, because all of the inputs have default values.

4.4(3).8.01 Table-type BENTH-FLAG -- Benthic release flag

```
*******************************************************************************
         1         2         3         4         5         6         7         8
12345678901234567890123456789012345678901234567890123456789012345678901234567890
*******************************************************************************
```

Layout
******

```
  BENTH-FLAG
  <-range><ben>
  . . . . . . .
  (repeats until all operations of this type are covered)
  . . . . . . .
  END BENTH-FLAG
```

****
Example
****

```
  BENTH-FLAG
    RCHRES BENF***
    # -  #     ***
    1    7
  END BENTH-FLAG
```

```
*******************************************************************************
```

Details

Symbol	Fortran name(s)	Format	Def	Min	Max	Units	Unit system
<ben>	BENRFG	I5	0	0	1	none	Both

Explanation

If BENRFG is 1, benthal influences are considered.

4.4(3).8.02 Table-type SCOUR-PARMS -- Benthal scour parameters

```
*******************************************************************************
         1         2         3         4         5         6         7         8
12345678901234567890123456789012345678901234567890123456789012345678901234567890
*******************************************************************************
Layout
******

  SCOUR-PARMS
  <-range><----scour-parms--->
  . . . . . . . . . . . . . .
  (repeats until all operations of this type are covered)
  . . . . . . . . . . . . . .
  END SCOUR-PARMS

*******
Example
*******

  SCOUR-PARMS
    RCHRES    SCRVEL    SCRMUL***
    # -  #    ft/sec          ***
    1    7       15.        3.
  END SCOUR-PARMS

*******************************************************************************
```

Details

Symbol	Fortran name(s)	Format	Def	Min	Max	Units	Unit system
<scour-parms>	SCRVEL	F10.0	10.	.01	none	ft/sec	Engl
			3.05	.01	none	m/sec	Metric
	SCRMUL	F10.0	2.0	1.0	none		Both

Explanation

SCRVEL - The velocity above which effects of scouring on benthal release rates is considered.
SCRMUL - Multiplier to increase benthal releases during scouring.

4.4(3).8.1 RCHRES-BLOCK -- Section OXRX input

```
*******************************************************************************
         1         2         3         4         5         6         7         8
12345678901234567890123456789012345678901234567890123456789012345678901234567890
*******************************************************************************
Layout
******

+[Table-type OX-FLAGS]
  Table-type OX-GENPARM
+[Table-type ELEV]          if section HTRCH is not active
 [Table-type OX-BENPARM]    if BENRFG=1 (Table-type BENTH-FLAG)
+[Table-type OX-CFOREA]     if LKFG=1 (Table-type GEN-INFO)
                                                          ----
                                                     --- if      |
+[Table-type OX-TSIVOGLOU]                           |  REAMFG=1  |
+ Table-type OX-LEN-DELTH   if section HYDR inactive |  (Tsivoglou)  |  if
                                                     ---          |  LKFG=0
+[Table-type OX-TCGINV]     if REAMFG=2 (Owen/Churchill,etc.)     |
+ Table-type OX-REAPARM     if REAMFG=3                           |
                                                          ----

 [Table-type OX-INIT]

*******************************************************************************
```

Note: If any of the tables marked "+" above was supplied in your input for Section GQUAL, it must not be repeated here (These are the tables used to calculate the oxygen reaeration coefficient which, under certain conditions, is also needed in Section GQUAL).

Explanation

The conditions under which data from the various tables are needed are indicated above. REAMFG is the reaeration method flag, defined in Section 4.4(3).8.1.1 below.

The exact format of each of the tables above is detailed in the documentation which follows. Tables in brackets [] need not always be supplied; for example, because all of the inputs have default values.

4.4(3).8.1.1 Table-type OX-FLAGS -- Oxygen flags

```
*******************************************************************************
         1         2         3         4         5         6         7         8
12345678901234567890123456789012345678901234567890123456789012345678901234567890
*******************************************************************************
Layout
******

  OX-FLAGS
  <-range><oxf>
  . . . . . . .
  (repeats until all operations of this type are covered)
  . . . . . . .
  END OX-FLAGS

*******
Example
*******

  OX-FLAGS
    RCHRES REAM ***
    # -  #      ***
    1    7    2
  END OX-FLAGS

*******************************************************************************
```

Details

Symbol	Fortran name(s)	Format	Def	Min	Max	Units	Unit system
<oxf>	REAMFG	I5	2	1	3	none	Both

Explanation

REAMFG indicates the method used to calculate reaeration coefficient for free-flowing streams.

1 Means Tsivoglou method is used
2 Means Owens, Churchill, or O'Connor-Dobbins method is used depending on velocity and depth of water
3 Means coefficient is calculated as a power function of velocity and/or depth; user inputs exponents for velocity and depth and an empirical constant (REAK)

4.4(3).8.1.2 Table-type OX-GENPARM -- General oxygen parms

```
*******************************************************************************
         1         2         3         4         5         6         7         8
12345678901234567890123456789012345678901234567890123456789012345678901234567890
*******************************************************************************
Layout
******

  OX-GENPARM
  <-range><-------------ox-genparm--------------->
  . . . . . . . . . . . . . . . . . . . . . . . .
  (repeats until all operations of this type are covered)
  . . . . . . . . . . . . . . . . . . . . . . . .
  END OX-GENPARM

*******
Example
*******

  OX-GENPARM
    RCHRES    KBOD20     TCBOD    KODSET    SUPSAT***
    # -  #       /hr               ft/hr          ***
    1    7       0.1      1.06       8.0       1.2
  END OX-GENPARM

*******************************************************************************
```

Details

Symbol	Fortran name(s)	Format	Def	Min	Max	Units	Unit system
<ox-genparm>	KBOD20	F10.0	none	1.0E-30	none	/hr	Both
	TCBOD	F10.0	1.075	1.0	2.0	none	Both
	KODSET	F10.0	0.0	0.0	none	ft/hr	Engl
			0.0	0.0	none	m/hr	Metric
	SUPSAT	F10.0	1.15	1.0	2.0	none	Both

Explanation

KBOD20 - Unit BOD decay rate @ 20 degrees C
TCBOD - Temperature correction coefficient for BOD decay
KODSET - Rate of BOD settling
SUPSAT - Allowable dissolved oxygen supersaturation (expressed as a multiple of DO saturation concentration)

4.4(3).8.1.3 Table-type ELEV -- RCHRES elevation above sea level

```
*******************************************************************************
         1         2         3         4         5         6         7         8
12345678901234567890123456789012345678901234567890123456789012345678901234567890
*******************************************************************************
Layout
******

  ELEV
  <-range><--elev-->
  . . . . . . . . .
  (repeats until all operations of this type are covered)
  . . . . . . . . .
  END ELEV

*******
Example
*******

  ELEV
    RCHRES      ELEV***
    # -  #        ft***
    1    7     2100.
  END ELEV

*******************************************************************************
```

Details

Symbol	Fortran name(s)	Format	Def	Min	Max	Units	Unit system
<elev>	ELEV	F10.0	0.0	0.0	30000	ft	Engl
			0.0	0.0	10000	m	Metric

4.4(3).8.1.4 Table-type OX-BENPARM -- Oxygen benthic parameters

```
********************************************************************************
         1         2         3         4         5         6         7         8
12345678901234567890123456789012345678901234567890123456789012345678901234567890
********************************************************************************
```

Layout
******

```
  OX-BENPARM
  <-range><--------ox-benparm---------------------------------------->
  . . . . . . . . . . . . . . . . . . . . . . . . . . . . . . . . . .
  (repeats until all operations of this type are covered)
  . . . . . . . . . . . . . . . . . . . . . . . . . . . . . . . . . .
  END OX-BENPARM
```

Example
****

```
  OX-BENPARM
    RCHRES     BENOD     TCBEN     EXPOD  BRBOD(1)  BRBOD(2)    EXPREL ***
    # -  #  mg/m2.hr                      mg/m2.hr  mg/m2.hr           ***
    1    7       1.0
  END OX-BENPARM
```

```
********************************************************************************
```

Details

Symbol	Fortran name(s)	Format	Def	Min	Max	Units	Unit system
<ox-benparm>	BENOD	F10.0	0.0	0.0	none	mg/m2.hr	Both
	TCBEN	F10.0	1.074	1.0	2.0	none	Both
	EXPOD	F10.0	1.22	0.1	none	none	Both
	BRBOD(1)	F10.0	72.	.0001	none	mg/m2.hr	Both
	BRBOD(2)	F10.0	100.	.0001	none	mg/m2.hr	Both
	EXPREL	F10.0	2.82	0.1	none	none	Both

Explanation

BENOD - Benthal oxygen demand at 20 degrees C (with unlimited DO concentration) (demand is, thus, proportional to the water temperature)
TCBEN - Temperature correction coefficient for benthal oxygen demand
EXPOD - Exponential factor in the dissolved oxygen term of the benthal oxygen demand equation.
BRBOD(1) - Benthal release of BOD at high oxygen concentration.
BRBOD(2) - Increment to benthal release of BOD under anaerobic conditions
EXPREL - Exponential factor in the dissolved oxygen term of the benthal BOD release equation.4.4(3).8.1.4

4.4(3).8.1.5 Table-type OX-CFOREA -- Lake reaeration correction coefficient

```
*******************************************************************************
         1         2         3         4         5         6         7         8
12345678901234567890123456789012345678901234567890123456789012345678901234567890
*******************************************************************************
Layout
******

  OX-CFOREA
  <-range><-cforea->
  . . . . . . . . .
  (repeats until all operations of this type are covered)
  . . . . . . . . .
  END OX-CFOREA

*******
Example
*******

  OX-CFOREA
    RCHRES    CFOREA***
    # -  #          ***
    1    7       0.8
  END OX-CFOREA

*******************************************************************************
```

Details

Symbol	Fortran name(s)	Format	Def	Min	Max
<cforea>	CFOREA	F10.0	1.0	.001	10.

Explanation

CFOREA is a correction factor in the lake reaeration equation, to account for good or poor circulation characteristics.

4.4(3).8.1.6 Table-type OX-TSIVOGLOU -- Parms for Tsivoglou calculation

```
*******************************************************************************
         1         2         3         4         5         6         7         8
12345678901234567890123456789012345678901234567890123456789012345678901234567890
*******************************************************************************
```

Layout
******

```
  OX-TSIVOGLOU
  <-range><---ox-tsivoglou--->
  . . . . . . . . . . . . . .
  (repeats until all operations of this type are covered)
  . . . . . . . . . . . . . .
  END OX-TSIVOGLOU
```

****
Example
****

```
  OX-TSIVOGLOU
    RCHRES     REAKT    TCGINV***
    # -  #       /ft          ***
    1    7       .07        1.1
  END OX-TSIVOGLOU
```

****

Details

Symbol	Fortran name(s)	Format	Def	Min	Max	Units	Unit system
<ox-tsivoglou>	REAKT	F10.0	0.08	0.001	1.0	/ft	Both
	TCGINV	F10.0	1.047	1.0	2.0	none	Both

Explanation

REAKT is the empirical constant in Tsivoglou's equation for reaeration (escape coefficient).

TCGINV is the temperature correction coefficient for surface gas invasion.

4.4(3).8.1.7 Table-type OX-LEN-DELTH -- Length of reach and fall

```
********************************************************************************
         1         2         3         4         5         6         7         8
12345678901234567890123456789012345678901234567890123456789012345678901234567890
********************************************************************************
Layout
******

  OX-LEN-DELTH
  <-range><---ox-len-delth--->
  . . . . . . . . . . . . . .
  (repeats until all operations of this type are covered)
  . . . . . . . . . . . . . .
  END OX-LEN-DELTH

*******
Example
*******

  OX-LEN-DELTH
    RCHRES       LEN     DELTH***
    # -  #     miles        ft***
    1    7       10.      200.
  END OX-LEN-DELTH

********************************************************************************
```

Details

Symbol	Fortran name(s)	Format	Def	Min	Max	Units	Unit system
<ox-len-delth>	LEN	F10.0	none	.01	none	miles	Engl
			none	.01	none	km	Metric
	DELTH	F10.0	none	0.00001	none	ft	Engl
			none	0.00001	none	m	Metric

Explanation

LEN is the length of the RCHRES and DELTH is the (energy) drop over its length.

4.4(3).8.1.8 Table-type OX-TCGINV -- Owen/Churchill/O'Connor-Dobbins data (temperature correction coefficient)

```
********************************************************************************
         1         2         3         4         5         6         7         8
12345678901234567890123456789012345678901234567890123456789012345678901234567890
********************************************************************************
Layout
******

  OX-TCGINV
  <-range><-tcginv->
  . . . . . . . . .
  (repeats until all operations of this type are covered)
  . . . . . . . . .
  END OX-TCGINV

*******
Example
*******

  OX-TCGINV
    RCHRES    TCGINV***
    # -  #          ***
    1    7      1.07
  END OX-TCGINV

********************************************************************************
```

Details

Symbol	Fortran name(s)	Format	Def	Min	Max
<tcginv>	TCGINV	F10.0	1.047	1.0	2.0

Explanation

TCGINV is the temperature correction coefficient for surface gas invasion.

4.4(3).8.1.9 Table-type OX-REAPARM -- Parms for user-supplied reaeration formula

```
********************************************************************************
         1         2         3         4         5         6         7         8
12345678901234567890123456789012345678901234567890123456789012345678901234567890
********************************************************************************
Layout
******

  OX-REAPARM
  <-range><-------------ox-reaparm--------------->
  . . . . . . . . . . . . . . . . . . . . . . . .
  (repeats until all operations of this type are covered)
  . . . . . . . . . . . . . . . . . . . . . . . .
  END OX-REAPARM

*******
Example
*******

  OX-REAPARM
    RCHRES    TCGINV      REAK    EXPRED    EXPREV***
    # -  #                 /hr                    ***
    1    7      1.08       1.0      -2.0       0.7
  END OX-REAPARM

********************************************************************************
```

Details

Symbol	Fortran name(s)	Format	Def	Min	Max	Units	Unit system
<ox-reaparm>	TCGINV	F10.0	1.047	1.0	2.0	none	Both
	REAK	F10.0	none	1.0E-30	none	/hr	Both
	EXPRED	F10.0	0.0	none	0.0	none	Both
	EXPREV	F10.0	0.0	0.0	none	none	Both

Explanation

TCGINV - See section 4.4(3).8.1.6
REAK - Empirical constant for equation used to calculate reaeration coefficient
EXPRED - Exponent to depth used in calculation of reaeration coefficient
EXPREV - Exponent to velocity used in calculation of reaeration coefficient

4.4(3).8.1.10 Table-type OX-INIT -- Initial concentrations

```
********************************************************************************
         1         2         3         4         5         6         7         8
12345678901234567890123456789012345678901234567890123456789012345678901234567890
********************************************************************************
```

Layout
******

```
  OX-INIT
  <-range><---------ox-init------------>
  . . . . . . . . . . . . . . . . . . .
  (repeats until all operations of this type are covered)
  . . . . . . . . . . . . . . . . . . .
  END OX-INIT
```

****
Example
****

```
  OX-INIT
    RCHRES       DOX       BOD     SATDO***
    # -  #      mg/l      mg/l      mg/l***
    1    7       26.      17.2       43.
  END OX-INIT
```

```
********************************************************************************
```

Details

Symbol	Fortran name(s)	Format	Def	Min	Max	Units	Unit system
<ox-init>	DOX	F10.0	0.0	0.0	20.0	mg/l	Both
	BOD	F10.0	0.0	0.0	none	mg/l	Both
	SATDO	F10.0	10.0	0.1	20.0	mg/l	Both

Explanation

DOX - Dissolved oxygen
BOD - Biochemical oxygen demand
SATDO - Dissolved oxygen saturation concentration

4.4(3).8.2 RCHRES-BLOCK -- Section NUTRX input

```
*******************************************************************************
         1         2         3         4         5         6         7         8
12345678901234567890123456789012345678901234567890123456789012345678901234567890
*******************************************************************************
Layout
******

 [Table-type NUT-FLAGS]
 [Table-type CONV-VAL1]
 [Table-type NUT-BENPARM]  if BENRFG=1 in Table-type BENTH-FLAG
 Table-type NUT-NITDENIT
 [Table-type NUT-NH3VOLAT] if NH3 volatilization is simulated
                           (TAMFG=1 and AMVFG=1 in Table-type NUT-FLAGS)
 [Table-type MON-PHVAL]   if NH3 is simulated and monthly values of pH are being
                          input (TAMFG=1 and PHFLAG=3 in Table-type NUT-FLAGS)
                          see section GQUAL for documentation
                          ---
 [Table-type NUT-BEDCONC]   |    if NH3 or PO4 adsorption is simulated
 [Table-type NUT-ADSPARM]   |--- ((TAMFG=1 and ADNHFG=1) or
 [Table-type NUT-ADSINIT]   |    (PO4FG=1 and ADPOFG=1) in Table-type NUT-FLAGS)
                          ---
 [Table-type NUT-DINIT]
*******************************************************************************
```

Explanation

The exact format of each of the tables above is detailed in the documentation which follows. Tables in brackets [] need not always be supplied; for example, because all of the inputs have default values.

BENRFG indicates whether or not benthal influences are considered. NH3FG indicates whether or not ammonia is simulated.

4.4(3).8.2.1 Table-type NUT-FLAGS -- Nutrient flags

```
**********************************************************************************
         1         2         3         4         5         6         7         8
12345678901234567890123456789012345678901234567890123456789012345678901234567890
**********************************************************************************
```

Layout
******

```
  NUT-FLAGS
  <-range><---------nut-flags-------------------->
  . . . . . . . . . . . . . . . . . . . . . . . .
  (repeats until all operations of this type are covered)
  . . . . . . . . . . . . . . . . . . . . . . . .
  END NUT-FLAGS
```

****
Example
****

```
  NUT-FLAGS
    RCHRES  TAM  NO2  PO4  AMV  DEN ADNH ADPO PHFL   ***
    # -  #                                          ***
    1    7    1         1
  END NUT-FLAGS
```

****

Details

Symbol	Fortran name(s)	Format	Def	Min	Max
<nut-flags>	TAMFG,NO2FG, PO4FG,AMVFG, DENFG,ADNHFG, ADPOFG	7I5	0	0	1
	PHFLG	I5	2	1	3

Explanation

TAMFG - If on, total ammonia is simulated
NO2FG - If on, nitrite is simulated
PO4FG - If on, ortho-phosphorus is simulated
AMVFG - If on, ammonia vaporization is enabled
DENFG - If on, denitrification is enabled
ADNHFG - If on, NH4 adsorption is simulated.
ADPOFG - If on, PO4 adsorption is simulated.
PHFLAG - Source of pH data (1=time series, 2=constant, 3=monthly values).

4.4(3).8.2.2 Table-type CONV-VAL1 -- Conversion factors

```
*******************************************************************************
         1         2         3         4         5         6         7         8
12345678901234567890123456789012345678901234567890123456789012345678901234567890
*******************************************************************************
Layout
******

  CONV-VAL1
  <-range><------------conv-val1---------------->
  . . . . . . . . . . . . . . . . . . . . . . .
  (repeats until all operations of this type are covered)
  . . . . . . . . . . . . . . . . . . . . . . .
  END CONV-VAL1

*******
Example
*******

  CONV-VAL1
    RCHRES       CVBO     CVBPC     CVBPN    BPCNTC***
    # -  #      mg/mg  mols/mol  mols/mol         ***
    1    7       4.0       67.       33.       77.
  END CONV-VAL1

*******************************************************************************
```

Details

Symbol	Fortran name(s)	Format	Def	Min	Max	Units	Unit system
<conv-val1>	CVBO	F10.0	1.98	1.0	5.0	mg/mg	Both
	CVBPC	F10.0	106.	50.	200.	mols/mol	Both
	CVBPN	F10.0	16.	10.	50.	mols/mol	Both
	BPCNTC	F10.0	49.	10.	100.	none	Both

Explanation

CVBO - Conversion from milligrams biomass to milligrams oxygen
CVBPC - Conversion from biomass expressed as phosphorus to carbon equivalency
CVBPN - Conversion from biomass expressed as phosphorus to nitrogen equivalency
BPCNTC - Percentage, by weight, of biomass which is carbon

4.4(3).8.2.3 Table-type NUT-BENPARM -- Nutrient benthic parms

```
*******************************************************************************
         1         2         3         4         5         6         7         8
12345678901234567890123456789012345678901234567890123456789012345678901234567890
*******************************************************************************
```

Layout
******

```
  NUT-BENPARM
  <-range><---------------nut-benparm---------------------->
  . . . . . . . . . . . . . . . . . . . . . . . . . . . . .
  (repeats until all operations of this type are covered)
  . . . . . . . . . . . . . . . . . . . . . . . . . . . . .
  END NUT-BENPARM
```

****
Example
****

```
  NUT-BENPARM
    RCHRES  BRTAM(1)  BRTAM(2)  BRPO4(1)  BRPO4(2)     ANAER***
    # -  #  mg/m2.hr  mg/m2.hr  mg/m2.hr  mg/m2.hr      mg/l***
    1    7       10.       20.       1.0       4.0       .001
  END NUT-BENPARM
```

****

Details

Symbol	Fortran name(s)	Format	Def	Min	Max	Units	Unit system
<nut-benparm>	BRTAM(1)	5F10.0	0.0	0.0	none	mg/m2.hr	Both
	BRTAM(2)		0.0	0.0	none	mg/m2.hr	Both
	BRPO4(1)		0.0	0.0	none	mg/m2.hr	Both
	BRPO4(2)		0.0	0.0	none	mg/m2.hr	Both
	ANAER		.005	.0001	1.0	mg/l	Both

Explanation

BRTAM - Benthal release of total ammonia. (1) indicates aerobic rate and (2) indicates anaerobic rate.
BRPO4 - Benthal release of ortho-phosphate. Subscripts same as BRTAM.
ANAER - Concentration of dissolved oxygen below which anaerobic conditions exist

4.4(3).8.2.4 Table-type NUT-NITDENIT -- Nitrification and denitrification parameters.

```
*******************************************************************************
         1         2         3         4         5         6         7         8
12345678901234567890123456789012345678901234567890123456789012345678901234567890
*******************************************************************************
Layout
******

  NUT-NITDENIT
  <-range><--------nut-nitdenit------------------------------------>
  . . . . . . . . . . . . . . . . . . . . . . . . . . . . . . . . . . . . .
  (repeats until all operations of this type are covered)
  . . . . . . . . . . . . . . . . . . . . . . . . . . . . . . . . . . . . .
  END NUT-NITDENIT

Example
*******

  NUT-NITDENIT
    RCHRES    KTAM20    KNO220     TCNIT    KNO320     TCDEN    DENOXT ***
    # -  #      /hr       /hr                 /hr                mg/l ***
    1    7      .05       .05       1.1       .05      1.08       4.0
  END NUT-NITDENIT

*******************************************************************************
```

Details

Symbol	Fortran name(s)	Format	Def	Min	Max	Units
<nut-nitdenit>	KTAM20	6F10.0	none	0.001	none	/hr
	KNO220		none	0.001	none	/hr
	TCNIT		1.07	1.0	2.0	
	KNO320		none	0.001	none	/hr
	TCDEN		1.07	1.0	2.0	
	DENOXT		2.00	0.0	none	mg/l

Explanation

KTAM20 and KNO220 are the nitrification rates of ammonia and nitrite, respectively, at 20 degrees C.

KNO320 is the denitrification rate at 20 degrees C.

TCNIT and TCDEN are the temperature correction coefficients for nitrification and denitrification, respectively.

DENOXT is the dissolved oxygen concentration threshhold for denitrification.

4.4(3).8.2.5 Table-type NUT-NH3VOLAT -- Ammonia volatilization parameters

```
*******************************************************************************
         1         2         3         4         5         6         7         8
12345678901234567890123456789012345678901234567890123456789012345678901234567890
*******************************************************************************
```

Layout
******

```
  NUT-NH3VOLAT
  <-range><---nut-nh3volat--->
  . . . . . . . . . . . . . .
  (repeats until all operations of this type are covered)
  . . . . . . . . . . . . . .
  END NUT-NH3VOLAT
```

****
Example
****

```
  NUT-NH3VOLAT
    RCHRES    EXPNVG    EXPNVL ***
    # -  #                    ***
    5    6       0.6       0.8
  END NUT-NH3VOLAT
```

```
*******************************************************************************
```

Details

Symbol	Fortran name(s)	Format	Def	Min	Max	Units	Unit system
<nut-nh3volat>	EXPNVG	F10.0	0.5	0.1	2.0		Both
	EXPNVL	F10.0	.6667	0.1	2.0		Both

Explanation

EXPNVG is the exponent in the gas layer mass transfer coefficient equation for NH3 volatilization.

EXPNVL is the exponent in the liquid layer mass transfer coefficient equation for NH3 volatilization.

4.4(3).8.2.6 Table-type NUT-BEDCONC -- Bed concentrations of adsorbed NH3 and PO4

```
*******************************************************************************
         1         2         3         4         5         6         7         8
12345678901234567890123456789012345678901234567890123456789012345678901234567890
*******************************************************************************
Layout
******

  NUT-BEDCONC
  <-range><--------nut-bedconc------------------------------------->
  . . . . . . . . . . . . . . . . . . . . . . . . . . . . . . . . . .
  (repeats until all operations of this type are covered)
  . . . . . . . . . . . . . . . . . . . . . . . . . . . . . . . . . .
  END NUT-BEDCONC

*******
Example
*******

  NUT-BEDCONC
    RCHRES       Bed concentrations of NH4 & PO4 (mg/kg)                 ***
    # -  #  NH4-sand  NH4-silt  NH4-clay  PO4-sand  PO4-silt  PO4-clay ***
    2    3     0.01      0.02      0.03      0.10      0.20      0.30
  END NUT-BEDCONC

*******************************************************************************
```

Details

Symbol	Fortran name(s)	Format	Def	Min	Max	Units
<nut-bedconc>	BNH4(3)	3F10.0	0.0	0.0	none	mg/kg
	BPO4(3)	3F10.0	0.0	0.0	none	mg/kg

Explanation

BNH4(1-3) are the constant bed concentrations of NH4-N adsorbed to sand, silt, and clay.

BPO4(1-3) are the constant bed concentrations of PO4-P adsorbed to sand, silt, and clay.

4.4(3).8.2.7 Table-type NUT-ADSPARM -- Partition coefficients for NH3 and PO4

```
*******************************************************************************
         1         2         3         4         5         6         7         8
12345678901234567890123456789012345678901234567890123456789012345678901234567890
*******************************************************************************
```

Layout
******

```
  NUT-ADSPARM
  <-range><--------nut-adsparm------------------------------------->
  . . . . . . . . . . . . . . . . . . . . . . . . . . . . . . . . .
  (repeats until all operations of this type are covered)
  . . . . . . . . . . . . . . . . . . . . . . . . . . . . . . . . .
  END NUT-ADSPARM
```

****
Example
****

```
  NUT-ADSPARM                                                          ***
    RCHRES       Partition coefficients for NH4 AND PO4  (ml/g)         ***
    # -  #  NH4-sand  NH4-silt  NH4-clay  PO4-sand  PO4-silt  PO4-clay ***
    2    3     0.10      0.30      0.50      0.10      0.50      0.80
  END NUT-ADSPARM
```

****

Details

Symbol	Fortran name(s)	Format	Def	Min	Max	Units
<nut-adsparm>	ADNHPM(3)	3F10.0	1.E-10	1.E-10	none	ml/g
	ADPOPM(3)	3F10.0	1.E-10	1.E-10	none	ml/g

Explanation

ADNHPM(1-3) are the partition coefficients for NH4-N adsorbed to sand, silt, and clay.

ADPOPM(1-3) are the partition coefficients for PO4-P adsorbed to sand, silt, and clay.

4.4(3).8.2.8 Table-type NUT-DINIT -- Initial concentrations of dissolved nutrients

```
*******************************************************************************
         1         2         3         4         5         6         7         8
12345678901234567890123456789012345678901234567890123456789012345678901234567890
*******************************************************************************
Layout
******

  NUT-DINIT
  <-range><--------nut-dinit----------------------------->
  . . . . . . . . . . . . . . . . . . . . . . . . . . . .
  (repeats until all operations of this type are covered)
  . . . . . . . . . . . . . . . . . . . . . . . . . . . .
  END NUT-DINIT

*******
Example
*******

  NUT-DINIT
    RCHRES       NO3       TAM       NO2       PO4     PHVAL  ***
    # -  #      mg/l      mg/l      mg/l      mg/l  ph units  ***
    1    3       1.0       0.3      0.01      0.02        7.
  END NUT-DINIT

*******************************************************************************
```

Details

Symbol	Fortran name(s)	Format	Def	Min	Max	Units
<nut-dinit>	NO3	5F10.0	0.0	0.0	none	mg/l
	TAM		0.0	0.0	none	mg/l
	NO2		0.0	0.0	none	mg/l
	PO4		0.0	0.0	none	mg/l
	PHVAL		7.0	0.0	14.0	ph units

Explanation

NO3, TAM, and NO2 are the initial concentrations of nitrate, total ammonia, and nitrite (as N).

PO4 is the initial concentration of ortho-phosphorus (as P).

PHVAL is the constant (annual) or initial value of pH.

4.4(3).8.2.9 Table-type NUT-ADSINIT -- Initial concentrations of NH3 and PO4 adsorbed to suspended sediment

```
********************************************************************************
         1         2         3         4         5         6         7         8
12345678901234567890123456789012345678901234567890123456789012345678901234567890
********************************************************************************
Layout
******

  NUT-ADSINIT
  <-range><--------nut-adsinit-------------------------------------->
  . . . . . . . . . . . . . . . . . . . . . . . . . . . . . . . . . .
  (repeats until all operations of this type are covered)
  . . . . . . . . . . . . . . . . . . . . . . . . . . . . . . . . . .
  END NUT-ADSINIT

*******
Example
*******

  NUT-ADSINIT
    RCHRES        Initial suspended NH4 and PO4 concentrations (mg/kg) ***
    # -  #  NH4-sand  NH4-silt  NH4-clay  PO4-sand  PO4-silt  PO4-clay ***
    2    3      0.10      0.30      0.50      0.10      0.50      0.80
  END NUT-ADSINIT

********************************************************************************
```

Details

Symbol	Fortran name(s)	Format	Def	Min	Max	Units
<nut-adsinit>	SNH4(3)	3F10.0	0.0	0.0	none	mg/kg
	SPO4(3)	3F10.0	0.0	0.0	none	mg/kg

Explanation

SNH4(1-3) are the initial concentrations of NH4-N adsorbed to sand, silt, and clay.

SPO4(1-3) are the initial concentrations of PO4-P adsorbed to sand, silt, and clay.

4.4(3).8.3 RCHRES-BLOCK -- Section PLANK input

```
*******************************************************************************
         1         2         3         4         5         6         7         8
12345678901234567890123456789012345678901234567890123456789012345678901234567890
*******************************************************************************
Layout
******

  Table-type PLNK-FLAGS
  Table-type SURF-EXPOSED     if section HTRCH inactive
  Table-type PLNK-PARM1
 [Table-type PLNK-PARM2]
 [Table-type PLNK-PARM3]
                                                 -----
  Table-type PHYTO-PARM                              |
                            ---                      |
  Table-type ZOO-PARM1        | if                     |  if
 [Table-type ZOO-PARM2]       | ZOOFG=1                |  PHYFG=1
                            ---                      |
                                                 -----
 [Table-type BENAL-PARM]  if BALFG=1
 [Table-type PLNK-INIT]

*******************************************************************************
```

Explanation

The exact format of each of the tables above is detailed in the documentation which follows. Tables in brackets [] need not always be supplied; for example, because all of the inputs have default values.

PHYFG, ZOOFG and BALFG are flags which indicate whether or not phytoplankton, zooplankton and benthic algae are being simulated. They are documented under Table-type PLNK-FLAGS below.

4.4(3).8.3.1 Table-type PLNK-FLAGS -- Plankton flags

```
********************************************************************************
         1         2         3         4         5         6         7         8
12345678901234567890123456789012345678901234567890123456789012345678901234567890
********************************************************************************
Layout
******
  PLNK-FLAGS
  <-range><-------------plnk-flags--------------->
  . . . . . . . . . . . . . . . . . . . . . . . .
  (repeats until all operations of this type are covered)
  . . . . . . . . . . . . . . . . . . . . . . . .
  END PLNK-FLAGS

*******
Example
*******

  PLNK-FLAGS
    RCHRES PHYF ZOOF BALF SDLT AMRF DECF NSFG ZFOO***
    # -  #                                      ***
    1    7    1         1                       3
  END PLNK-FLAGS

********************************************************************************
```

Details

Symbol	Fortran name(s)	Format	Def	Min	Max
<plnk-flags>	PHYFG,ZOOFG, BALFG,SDLTFG, AMRFG,DECFG, NSFG	7I5	0	0	1
	ZFOOD	I5	2	1	3

Explanation

The following, except for ZFOOD, are the conditions when the flag is on:
PHYFG - Phytoplankton is simulated
ZOOFG - Zooplankton are simulated
BALFG - Benthic algae are simulated
SDLTFG - Influence of sediment washload on light extinction is simulated
AMRFG - Ammonia retardation of nitrogen limited growth is enabled
DECFG - Linkage between carbon dioxide and phytoplankton growth is decoupled
NSFG - Ammonia is included as part of available nitrogen supply in nitrogen limited growth calculations
ZFOOD - The quality of zooplankton food

4.4(3).8.3.2 Table-type SURF-EXPOSED -- Correction factor for solar radiation data

```
*******************************************************************************
         1         2         3         4         5         6         7         8
12345678901234567890123456789012345678901234567890123456789012345678901234567890
*******************************************************************************
Layout
******

  SURF-EXPOSED
  <-range><surf-exp>
  . . . . . . . . .
  (repeats until all operations of this type are covered)
  . . . . . . . . .
  END SURF-EXPOSED

*******
Example
*******

  SURF-EXPOSED
    RCHRES    CFSAEX***
    # -  #          ***
    1    7        .5
  END SURF-EXPOSED

*******************************************************************************
```

Details

Symbol	Fortran name(s)	Format	Def	Min	Max	Units	Unit system
<surf-exp>	CFSAEX	F10.0	1.0	0.0	1.0	none	Both

Explanation

This factor is used to adjust the input solar radiation to make it applicable to the RCHRES; for example, to account for shading of the surface by trees or buildings.

4.4(3).8.3.3 Table-type PLNK-PARM1 -- General plankton parms, group 1

```
**********************************************************************************
         1         2         3         4         5         6         7         8
12345678901234567890123456789012345678901234567890123456789012345678901234567890
**********************************************************************************
```

Layout
******

```
  PLNK-PARM1
  <-range><---------------------plnk-parm1--------------------------->
  . . . . . . . . . . . . . . . . . . . . . . . . . . . . . . . . . .
  (repeats until all operations of this type are covered)
  . . . . . . . . . . . . . . . . . . . . . . . . . . . . . . . . . .
  END PLNK-PARM1
```

Example
****

```
  PLNK-PARM1
    RCHRES    RATCLP    NONREF    LITSED     ALNPR      EXTB     MALGR***
    # -  #                                               /ft       /hr***
    1    7       .5        .3                  .4       0.1
  END PLNK-PARM1
```

```
**********************************************************************************
```

Details

Symbol	Fortran name(s)	Format	Def	Min	Max	Units	Unit system
<plnk-parm1>	RATCLP	F10.0	.6	.01	none	none	Both
	NONREF	F10.0	.5	.01	1.0	none	Both
	LITSED	F10.0	0.0	0.0	none	1/mg.ft	Both
	ALNPR	F10.0	1.0	.01	1.0	none	Both
	EXTB	F10.0	none	.001	none	/ft	Engl
			none	.001	none	/m	Metric
	MALGR	F10.0	.3	.001	none	/hr	Both

Explanation

RATCLP - Ratio of chlorophyll "A" content of biomass to phosphorus content
NONREF - Nonrefractory fraction of algae and zooplankton biomass
LITSED - Multiplication factor to total sediment concentration to determine sediment contribution to light extinction
ALNPR - Fraction of nitrogen requirements for phytoplankton growth satisfied by nitrate
EXTB - Base extinction coefficient for light
MALGR - Maximal unit algal growth rate

4.4(3).8.3.4 Table-type PLNK-PARM2 -- General plankton parms, group 2

```
*******************************************************************************
         1         2         3         4         5         6         7         8
12345678901234567890123456789012345678901234567890123456789012345678901234567890
*******************************************************************************
Layout
******
  PLNK-PARM2
  <-range><-------------------------plnk-parm2------------------------------>
  . . . . . . . . . . . . . . . . . . . . . . . . . . . . . . . . . . . . . .
  (repeats until all operations of this type are covered)
  . . . . . . . . . . . . . . . . . . . . . . . . . . . . . . . . . . . . . .
  END PLNK-PARM2

Example
*******
  PLNK-PARM2
    RCHRES *** CMMLT      CMMN     CMMNP      CMMP    TALGRH    TALGRL    TALGRM
    # -  # ***ly/min      mg/l      mg/l      mg/l      degF      degF      degF
    1    7       .01       .05       .04                85.0      44.0      71.0
  END PLNK-PARM2

*******************************************************************************
```

Details

Symbol	Fortran name(s)	Format	Def	Min	Max	Units	Unit system
<plnk-parm2>	CMMLT	F10.0	.033	1.0E-6	none	ly/min	Both
	CMMN	F10.0	.045	1.0E-6	none	mg/l	Both
	CMMNP	F10.0	.0284	1.0E-6	none	mg/l	Both
	CMMP	F10.0	.0150	1.0E-6	none	mg/l	Both
	TALGRH	F10.0	95.	50.	212.	degF	Engl
			35.	10.	100.	degC	Metric
	TALGRL	F10.0	43.	32.	212.	degF	Engl
			6.1	0.0	100.	degC	Metric
	TALGRM	F10.0	77.	32.	212.	degF	Engl
			25.	0.0	100.	degC	Metric

Explanation

CMMLT - Michaelis-Menten constant for light limited growth
CMMN - Nitrate Michaelis-Menten constant for nitrogen limited growth
CMMNP - Nitrate Michaelis-Menten constant for phosphorus limited growth
CMMP - Phosphate Michaelis-Menten constant for phosphorus limited growth
TALGRH - Temperature above which algal growth ceases
TALGRL - Temperature below which algal growth ceases
TALGRM - Temperature below which algal growth is retarded

4.4(3).8.3.5 Table-type PLNK-PARM3 -- General plankton parms, group 3

```
********************************************************************************
         1         2         3         4         5         6         7         8
12345678901234567890123456789012345678901234567890123456789012345678901234567890
********************************************************************************
Layout
******

  PLNK-PARM3
  <-range><---------------------plnk-parm3--------------------------->
  . . . . . . . . . . . . . . . . . . . . . . . . . . . . . . . . . .
  (repeats until all operations of this type are covered)
  . . . . . . . . . . . . . . . . . . . . . . . . . . . . . . . . . .
  END PLNK-PARM3

*******
Example
*******

  PLNK-PARM3
    RCHRES     ALR20      ALDH      ALDL     OXALD     NALDH     PALDH***
    # -  #      /hr       /hr       /hr       /hr      mg/l      mg/l***
    1    7                .02                 .04
  END PLNK-PARM3

********************************************************************************
```

Details

Symbol	Fortran name(s)	Format	Def	Min	Max	Units	Unit system
<plnk-parm3>	ALR20	F10.0	.004	1.0E-6	none	/hr	Both
	ALDH	F10.0	.01	1.0E-6	none	/hr	Both
	ALDL	F10.0	.001	1.0E-6	none	/hr	Both
	OXALD	F10.0	.03	1.0E-6	none	/hr	Both
	NALDH	F10.0	0.0	0.0	none	mg/l	Both
	PALDH	F10.0	0.0	0.0	none	mg/l	Both

Explanation

ALR20 - Algal unit respiration rate at 20 degrees C
ALDH - High algal unit death rate
ALDL - Low algal unit death rate
OXALD - Increment to phytoplankton unit death rate due to anaerobic conditions
NALDH - Inorganic nitrogen concentration below which high algal death rate occurs (as nitrogen)
PALDH - Inorganic phosphorus concentration below which high algal death rate occurs (as phosphorus)

4.4(3).8.3.6 Table-type PHYTO-PARM -- Phytoplankton parms

```
*******************************************************************************
         1         2         3         4         5         6         7         8
12345678901234567890123456789012345678901234567890123456789012345678901234567890
*******************************************************************************
Layout
******

  PHYTO-PARM
  <-range><----------------------phyto-parm------------------------->
  . . . . . . . . . . . . . . . . . . . . . . . . . . . . . . . . . .
  (repeats until all operations of this type are covered)
  . . . . . . . . . . . . . . . . . . . . . . . . . . . . . . . . . .
  END PHYTO-PARM

Example
*******
  PHYTO-PARM
    RCHRES      SEED    MXSTAY      OREF    CLALDH    PHYSET    REFSET***
    # -  #      mg/l      mg/l      ft3/s      ug/l     ft/hr     ft/hr***
    1    7       2.0       15.       8.0
  END PHYTO-PARM

*******************************************************************************
```

Details

Symbol	Fortran name(s)	Format	Def	Min	Max	Units	Unit system
<phyto-parm>	SEED	F10.0	0.0	0.0	none	mg/l	Both
	MXSTAY	F10.0	0.0	0.0	none	mg/l	Both
	OREF	F10.0	0.0001	0.0001	none	ft3/s	Engl
			0.0001	0.0001	none	m3/s	Metric
	CLALDH	F10.0	50.0	.01	none	ug/l	Both
	PHYSET	F10.0	0.0	0.0	none	ft/hr	Engl
			0.0	0.0	none	m/hr	Metric
	REFSET	F10.0	0.0	0.0	none	ft/hr	Engl
			0.0	0.0	none	m/hr	Metric

Explanation

SEED - Minimum concentration of plankton not subject to advection (i.e. at high flow).
MXSTAY - Concentration of plankton not subject to advection at very low flow
OREF - Outflow at which concentration of plankton not subject to advection is midway between SEED and MXSTAY
CLALDH - Chlorophyll "A" concentration above which high algal death rate occurs
PHYSET - Rate of phytoplankton settling
REFSET - Rate of settling for dead refractory organics

4.4(3).8.3.7 Table-type ZOO-PARM1 -- First group of zooplankton parms

```
********************************************************************************
         1         2         3         4         5         6         7         8
12345678901234567890123456789012345678901234567890123456789012345678901234567890
********************************************************************************
Layout
******

  ZOO-PARM1
  <-range><------------------zoo-parm1--------------------->
  . . . . . . . . . . . . . . . . . . . . . . . . . . . . .
  (repeats until all operations of this type are covered)
  . . . . . . . . . . . . . . . . . . . . . . . . . . . . .
  END ZOO-PARM1

*******
Example
*******

  ZOO-PARM1
    RCHRES    MZOEAT    ZFIL20    ZRES20        ZD      OXZD***
    # -  #  mg/l.hr l/mgzoo.hr       /hr       /hr       /hr***
    1    7      .098       0.2
  END ZOO-PARM1

********************************************************************************
```

Details

Symbol	Fortran name(s)	Format	Def	Min	Max	Units	Unit system
<zoo-parm1>	MZOEAT	F10.0	.055	.001	none	mg phyto/ mg zoo.hr	Both
	ZFIL20	F10.0	none	0.001	none	l/mgzoo.hr	Both
	ZRES20	F10.0	.0015	1.0E-6	none	/hr	Both
	ZD	F10.0	.0001	1.0E-6	none	/hr	Both
	OXZD	F10.0	.03	1.0E-6	none	/hr	Both

Explanation

MZOEAT - Maximum zooplankton unit ingestion rate
ZFIL20 - Zooplankton filtering rate at 20 degrees C
ZRES20 - Zooplankton unit respiration rate at 20 degrees C
ZD - Natural zooplankton unit death rate
OXZD - Increment to unit zooplankton death rate due to anaerobic conditions

4.4(3).8.3.8 Table-type ZOO-PARM2 -- Second group of zooplankton parms

```
*******************************************************************************
         1         2         3         4         5         6         7         8
12345678901234567890123456789012345678901234567890123456789012345678901234567890
*******************************************************************************
Layout
******

  ZOO-PARM2
  <-range><--------------zoo-parm2-------------->
  . . . . . . . . . . . . . . . . . . . . . . .
  (repeats until all operations of this type are covered)
  . . . . . . . . . . . . . . . . . . . . . . .
  END ZOO-PARM2

*******
Example
*******

  ZOO-PARM2
    RCHRES    TCZFIL    TCZRES    ZEXDEL    ZOMASS***
    # -  #                                   mg/org***
    1    7      1.2       1.1       0.8
  END ZOO-PARM2

*******************************************************************************
```

Details

Symbol	Fortran name(s)	Format	Def	Min	Max	Units	Unit system
<zoo-parm2>	TCZFIL	F10.0	1.17	1.0	2.0	none	Both
	TCZRES	F10.0	1.07	1.0	2.0	none	Both
	ZEXDEL	F10.0	0.7	.001	1.0	none	Both
	ZOMASS	F10.0	.0003	1.0E-6	1.0	mg/org	Both

Explanation

TCZFIL and TCZRES are the temperature correction coefficients for filtering and respiration, respectively.

ZEXDEL is the fraction of nonrefractory zooplankton excretion which is immediately decomposed when ingestion rate > MZOEAT.

ZOMASS is the average weight of a zooplankton organism.

4.4(3).8.3.9 Table-type BENAL-PARM -- Benthic algae parms

```
*******************************************************************************
         1         2         3         4         5         6         7         8
12345678901234567890123456789012345678901234567890123456789012345678901234567890
*******************************************************************************
Layout
******

  BENAL-PARM
  <-range><---------benal-parm--------->
  . . . . . . . . . . . . . . . . . . .
  (repeats until all operations of this type are covered)
  . . . . . . . . . . . . . . . . . . .
  END BENAL-PARM

*******
Example
*******

  BENAL-PARM
    RCHRES      MBAL    CFBALR    CFBALG***
    # -  #     mg/m2                   ***
    1    7      520.       .56       .80
  END BENAL-PARM

*******************************************************************************
```

Details

Symbol	Fortran name(s)	Format	Def	Min	Max	Units	Unit system
<benal-parm>	MBAL	F10.0	600.	.01	none	mg/m2	Both
	CFBALR	F10.0	1.0	.01	1.0	none	Both
	CFBALG	F10.0	1.0	.01	1.0	none	Both

Explanation

MBAL is the maximum benthic algae density (as biomass).

CFBALR and CFBALG are the ratios of benthic algal to phytoplankton respiration and growth rates, respectively.

4.4(3).8.3.10 Table-type PLNK-INIT -- Initial plankton conditions

```
*******************************************************************************
         1         2         3         4         5         6         7         8
12345678901234567890123456789012345678901234567890123456789012345678901234567890
*******************************************************************************
Layout
******

  PLNK-INIT
  <-range><----------------------plank-init------------------------->
  . . . . . . . . . . . . . . . . . . . . . . . . . . . . . . . . . .
  (repeats until all operations of this type are covered)
  . . . . . . . . . . . . . . . . . . . . . . . . . . . . . . . . . .
  END PLNK-INIT

*******
Example
*******

  PLNK-INIT
    RCHRES     PHYTO       ZOO     BENAL       ORN       ORP       ORC***
    # -  #      mg/l      org/l     mg/m2      mg/l      mg/l      mg/l***
    1    7     .0001       .05      .002       .01       .02       .01
  END PLNK-INIT

*******************************************************************************
```

Details

Symbol	Fortran name(s)	Format	Def	Min	Max	Units	Unit system
<plank-init>	PHYTO	F10.0	.96E-6	1.0E-10	none	mg/l	Both
	ZOO	F10.0	.03	1.0E-6	none	org/l	Both
	BENAL	F10.0	1.0E-8	1.0E-10	none	mg/m2	Both
	ORN	F10.0	0.0	0.0	none	mg/l	Both
	ORP	F10.0	0.0	0.0	none	mg/l	Both
	ORC	F10.0	0.0	0.0	none	mg/l	Both

Explanation

PHYTO - Phytoplankton, as biomass
ZOO - Zooplankton
BENAL - Benthic algae, as biomass
ORN - Dead refractory organic nitrogen
ORP - Dead refractory organic phosphorus
ORC - Dead refractory organic carbon

4.4(3).8.4 RCHRES-BLOCK -- Section PHCARB input

```
*******************************************************************************
         1         2         3         4         5         6         7         8
12345678901234567890123456789012345678901234567890123456789012345678901234567890
*******************************************************************************
Layout
******

 [Table-type PH-PARM1]
 [Table-type PH-PARM2]
 [Table-type PH-INIT ]

*******************************************************************************
```

Explanation

The exact format of each of the tables above is detailed in the documentation which follows. Tables in brackets [] need not always be supplied; for example, because all of the inputs have default values.

4.4(3).8.4.1 Table-type PH-PARM1 -- Flags for pH simulation

```
********************************************************************************
         1         2         3         4         5         6         7         8
12345678901234567890123456789012345678901234567890123456789012345678901234567890
********************************************************************************
Layout
******

  PH-PARM1
  <-range><ph-parm1>
  . . . . . . . . .
  (repeats until all operations of this type are covered)
  . . . . . . . . .
  END PH-PARM1

*******
Example
*******

  PH-PARM1
    RCHRES PHCN ALKC***
    # -  #          ***
    1    7   30    9
  END PH-PARM1

********************************************************************************
```

Details

Symbol	Fortran name(s)	Format	Def	Min	Max
<ph-parm1>	PHCNT	I5	25	1	100
	ALKCON	I5	1	1	10

Explanation

PHCNT - Maximum number of iterations to pH solution
ALKCON - Number of the conservative substance which is alkalinity

4.4(3).8.4.2 Table-type PH-PARM2 -- Parameters for pH simulation

```
********************************************************************************
         1         2         3         4         5         6         7         8
12345678901234567890123456789012345678901234567890123456789012345678901234567890
********************************************************************************
Layout
******

  PH-PARM2
  <-range><----------ph-parm2---------->
  . . . . . . . . . . . . . . . . . . .
  (repeats until all operations of this type are covered)
  . . . . . . . . . . . . . . . . . . .
  END PH-PARM2

*******
Example
*******

  PH-PARM2
    RCHRES    CFCINV  BRCO2(1)  BRCO2(2)***
    # -  #            mg/m2.hr  mg/m2.hr***
    1    7      .901      72.0      65.1
  END PH-PARM2

********************************************************************************
```

Details

Symbol	Fortran name(s)	Format	Def	Min	Max	Units	Unit system
<ph-parm2>	CFCINV	F10.0	.913	.001	1.0	none	Both
	BRCO2(1)	F10.0	62.	.01	none	mg/m2.hr	Both
	BRCO2(2)	F10.0	62.	.01	none	mg/m2.hr	Both

Explanation

CFCINV - Ratio of carbon dioxide invasion rate to oxygen reaeration rate

BRCO2 - Benthal release of CO_2 (as carbon) for (1) aerobic and (2) anaerobic conditions

4.4(3).8.4.3 Table-type PH-INIT -- Initial conditions for pH simulation

```
*******************************************************************************
         1         2         3         4         5         6         7         8
12345678901234567890123456789012345678901234567890123456789012345678901234567890
*******************************************************************************
Layout
******

  PH-INIT
  <-range><----------ph-init----------->
  . . . . . . . . . . . . . . . . . . .
  (repeats until all operations of this type are covered)
  . . . . . . . . . . . . . . . . . . .
  END PH-INIT

*******
Example
*******

  PH-INIT
    RCHRES        TIC       CO2        PH***
    # -  #       mg/l      mg/l          ***
    1    7        2.0       .03        8.0
  END PH-INIT

*******************************************************************************
```

Details

Symbol	Fortran name(s)	Format	Def	Min	Max	Units	Unit system
<ph-init>	TIC	F10.0	0.0	0.0	none	mg/l	Both
	CO2	F10.0	0.0	0.0	none	mg/l	Both
	PH	F10.0	7.0	1.0	15.0	none	Both

Explanation

TIC - initial total inorganic carbon
CO2 - initial carbon dioxide (as carbon)
PH - initial pH

4.4(11) COPY Block

```
*******************************************************************************
         1         2         3         4         5         6         7         8
12345678901234567890123456789012345678901234567890123456789012345678901234567890
*******************************************************************************
Layout
******

COPY
  Table-type TIMESERIES
END COPY

*******************************************************************************
```

Explanation

The COPY module is used to copy one or more time series from one location (source) to another (target). See Section 4.2(11) in Part E for a detailed description of its function.

4.4(11).1 Table-type TIMESERIES -- Number of time series to be copied

```
*******************************************************************************
         1         2         3         4         5         6         7         8
12345678901234567890123456789012345678901234567890123456789012345678901234567890
*******************************************************************************
Layout
******

  TIMESERIES
  <-range><npt><nmn>
  . . . . . . . . .
  (repeats until all operations of this type are covered)
  . . . . . . . . .
  END TIMESERIES

*******
Example
*******

  TIMESERIES
  Copy-opn ***
    # -  #  NPT  NMN***
    1    7    4
  END TIMESERIES

*******************************************************************************
```

Details

Symbol	Fortran name(s)	Format	Def	Min	Max
<npt>	NPT	I5	0	0	20
<nmn>	NMN	I5	0	0	20

Explanation

NPT is the number of point-valued time series to be copied.

NMN is the number of mean-valued time series to be copied.

4.4(12) PLTGEN Block

```
*******************************************************************************
         1         2         3         4         5         6         7         8
12345678901234567890123456789012345678901234567890123456789012345678901234567890
*******************************************************************************
Layout
******
PLTGEN
  Table-type PLOTINFO
  Table-type GEN-LABELS
  Table-type SCALING
  Table-type CURV-DATA  (repeats for each curve to be plotted)
END PLTGEN
*******************************************************************************
```

Explanation

The PLTGEN module prepares one or more time series for display on a plotter. It writes the time series, and associated title and scaling information, to a "plot-file" which must be input to a stand-alone program that translates the data into commands that drive the plotter. See Section 4.2(12) of Part E for further details.

4.4(12).1 Table-type PLOTINFO -- General plot information

```
*******************************************************************************
         1         2         3         4         5         6         7         8
12345678901234567890123456789012345678901234567890123456789012345678901234567890
*******************************************************************************
Layout
******
  PLOTINFO
  <-range><fil><npt><nmn><lab><pyr><piv>
  . . . . . . . . . . . . . . . . . . . .
  (repeats until all operations of this type are covered)
  . . . . . . . . . . . . . . . . . . . .
  END PLOTINFO
*******
Example
*******

  PLOTINFO
  Plot-opn  ***
    # -  # FILE  NPT  NMN LABL  PYR PIVL ***
    1    3              2
  END PLOTINFO

*******************************************************************************
```

Details

Symbol	Fortran name(s)	Format	Def	Min	Max
<fil>	PLOTFL	I5	30	30	99
<npt>	NPT	I5	0	0	10
<nmn>	NMN	I5	0	0	10
<lab>	LABLFG	I5	0	-1	1
<pyr>	PYREND	I5	9	1	12
<piv>	PIVL	I5	1	-2	1440

Explanation

PLOTFL is the Fortran unit number of the plot file (output of this operation).

NPT is the number of point-valued time series to be plotted.

NMN is the number of mean-valued time series to be plotted.

LABLFG indicates how the plot will be labeled:

-1 means no labels (useful if you only want to observe the curves, and not have to wait for plotter to add labels).

0 means standard labeling; that is, one set of X and Y axes and associated labels will be drawn for entire plot.

1 means separate X and Y axes and labels will be drawn for each "frame" of the plot (e.g., each water year). Useful if a long plot is to be reproduced on several successive pages of a report.

PYREND is the calendar month which terminates a plot frame (eg. a water year).

PIVL is the number of basic time intervals (DELT minutes each) to be aggregated to get to the interval of the data written to the PLOTFL. A PIVL of -1 causes a monthly PLOTFL to be written. A PIVL of -2 causes an annual PLOTFL to be written.

4.4(12).2 Table-type GEN-LABELS -- General plot labels

```
*******************************************************************************
         1         2         3         4         5         6         7         8
12345678901234567890123456789012345678901234567890123456789012345678901234567890
*******************************************************************************
Layout
******

  GEN-LABELS
  <-range><--------------- title ---------------->          <------ylabl------->
  . . . . . . . . . . . . . . . . . . . . . . . . . . . . . . . . . . . . . . .
  (repeats until all operations of this type are covered)
  . . . . . . . . . . . . . . . . . . . . . . . . . . . . . . . . . . . . . . .
  END GEN-LABELS

*******
Example
*******

  GEN-LABELS
  Plot-opn ***
    # -  #  General title                                  Y-axis label ***
    1    3  Reservoir inflow and outflow rates             Flow (ft3/sec)
  END GEN-LABELS

*******************************************************************************
```

Details

Symbol	Fortran name(s)	Format	Def	Min	Max
<title>	TITLE	10A4	none	none	none
<ylabl>	YLABL	5A4	none	none	none

Explanation

TITLE is the general plot title.

YLABL is the label to be placed on the Y-axis.

4.4(12).3 Table-type SCALING -- Scaling information

```
*******************************************************************************
         1         2         3         4         5         6         7         8
12345678901234567890123456789012345678901234567890123456789012345678901234567890
*******************************************************************************
Layout
******

  SCALING
  <-range><--ymin--><--ymax--><--ivlin-><-thresh->
  . . . . . . . . . . . . . . . . . . . . . . . .
  (repeats until all operations of this type are covered)
  . . . . . . . . . . . . . . . . . . . . . . . .
  END SCALING

*******
Example
*******

  SCALING
  Plot-opn ***
    # -  #       YMIN       YMAX      IVLIN     THRESH ***
    1    3                  500.       48.
  END SCALING

*******************************************************************************
```

Details

Symbol	Fortran name(s)	Format	Def	Min	Max	Units	Unit system
<ymin>	YMIN	F10.0	0.0	none	none	See Note	Both
<ymax>	YMAX	F10.0	none	none	none	See Note	Both
<ivlin>	IVLIN	F10.0	none	0.01	none	ivl/in	Both
<thresh>	THRESH	F10.0	-1.0E30	none	none	See Note	Both

Note: Units are defined by the user, in field YLABL of Table-type GEN-LABELS

Explanation

YMIN and YMAX are the minimum and maximum ordinate (Y axis) values.

IVLIN is the horizontal (time) scale; that is, number of intervals (in plot file) per inch on graph.

THRESH is the write threshhold value. If the value for any curve is greater than the threshhold, a full record is written to the PLOTFL.

4.4(12).4 Table-type CURV-DATA -- Data for each curve on plot (Must be repeated for each curve on the plot)

```
*******************************************************************************
         1         2         3         4         5         6         7         8
12345678901234567890123456789012345678901234567890123456789012345678901234567890
*******************************************************************************
```

Layout
******

```
  CURV-DATA
  <-range>    <-----label----><lin><int><col> <tr>
  . . . . . . . . . . . . . . . . . . . . . . . .
  (repeats until all operations of this type are covered)
  . . . . . . . . . . . . . . . . . . . . . . . .
  END CURV-DATA
```

****
Example
****

```
  CURV-DATA
  Plot-opn    Curve label      Line Intg  Col Tran ***
    # -  #                     type  eqv code code ***
    1    3    Inflow             10    1    1 AVER
  END CURV-DATA
```

```
*******************************************************************************
```

Details

Symbol	Fortran name(s)	Format	Def	Min	Max
<label>	LABEL	4A4	none	none	none
<lin>	LINTYP	I5	0	none	none
<int>	INTEQ	I5	0	0	13
<col>	COLCOD	I5	0	0	10
<tr>	TRAN	A4	SUM	none	none

Explanation

LABEL is the label (descriptor) for this particular curve.

LINTYP describes the type of line to be drawn for this curve. It also determines the frequency of plotted symbols:

A zero value means points are connected by straight lines; no symbols are drawn at individual data points.

A positive value means points are connected by straight lines; the magnitude determines the frequency of plotted symbols (e.g., 4 means plot a symbol at every 4th point obtained from the plot file).

A negative value means no connecting lines are drawn. Only symbols are plotted; the absolute value determines the frequency (as above).

INTEQ is the "integer equivalent" of the symbols to be plotted for this curve (i.e., indicates which symbol to use). It is only meaningful if LINTYP is not zero. Value of 2 might mean a triangle, etc.

COLCOD is the color code for this curve. The meaning depends on how the stand-alone plot program is set up; e.g., 1 might mean red pen, 2 blue pen, etc.

TRAN is the "transformation code" used to aggregate data from the basic interval (internal time step) to the PLOTFL interval. Valid values are: SUM, AVER, MAX, MIN, and LAST.

Note: These data are designed with the requirements of a Calcomp plotting system in mind, but are also useful on some other plotting systems. The stand- alone program, which reads the plot file and drives the plotter, must translate these data into plotter commands.

4.4(13) DISPLY Block

```
*******************************************************************************
         1         2         3         4         5         6         7         8
12345678901234567890123456789012345678901234567890123456789012345678901234567890
*******************************************************************************
Layout
******

DISPLY
  Table-type DISPLY-INFO1
 [Table-type DISPLY-INFO2]
END DISPLY

*******************************************************************************
```

Explanation

The DISPLY module summarizes a time series and presents the results in neatly formatted tables. Data can be displayed at any HSPF-supported interval. See Section 4.2(13) of Part E for further information.

4.4(13).1 Table-type DISPLY-INFO1 -- Contains most of the information necessary to generate data displays.

```
*******************************************************************************
         1         2         3         4         5         6         7         8
12345678901234567890123456789012345678901234567890123456789012345678901234567890
*******************************************************************************
Layout
******

  DISPLY-INFO1
  <-range><----------title----------->  <tr><piv>   d<fil><pyr>   d<fil><ynd>
  . . . . . . . . . . . . . . . . . . . . . . . . . . . . . . . . . . . . . .
  (repeats until all operations of this type are covered)
  . . . . . . . . . . . . . . . . . . . . . . . . . . . . . . . . . . . . . .
  END DISPLY-INFO1

*******
Example
*******

  DISPLY-INFO1
    #thru#***<----------Title-------->        <-short-span->
          ***                                  <---disply--->  <annual summary ->
          ***                            TRAN PIVL DIG1 FIL1  PYR DIG2 FIL2 YRND
    1     Daily precip in TSS #20 (in)                         1    2   20    6
    2     Simulated soil temp (Deg C)    AVER    4    1   21   1    1   22    6
  END DISPLY-INFO1

*******************************************************************************
Details
```

Symbol	Fortran name(s)	Format	Def	Min	Max
<title>	TITLE(*)	7A4	none	none	none
<tr>	TRAN	A4	SUM	none	none
<piv>	PIVL	I5	0	0	1440
d	DIGIT1	A1	0	0	7
<fil>	FILE1	I5	6	6	99
<pyr>	PYRFG	I5	0	0	1
d	DIGIT2	A1	0	0	7
<fil>	FILE2	I5	6	6	99
<ynd>	PYREND	I5	9	1	12

Explanation

TITLE is the title that will be printed at the top of each page of the display.

TRAN is the "transformation code", used to aggregate data from the basic interval (internal time step) to the various display intervals (for both short- and long-span displays). Valid values are: SUM, AVER, MAX, MIN, LAST.

PIVL is the no. of basic time intervals (DELT mins each) to be aggregated to get to the interval of the data printed in a short-span display (e.g., In the above example, if DELT were 15 mins for DISPLY operation #2, then the data in the short-span summary tables would be displayed at an interval of 1 hour (PIVL=4). If PIVL=0, a short-span display is not produced.

DIGIT1 and DIGIT2 are the no. of decimal digits to be used to print data in the short-span and long-span displays, respectively. Note that it is up to the user to ensure that this value falls in the valid range 0-7. HSPF does not check this.

FILE1 and FILE2 are the Fortran unit nos. of the files to which short-and long-span displays will be routed.

PYRFG indicates whether or not a long-span display (annual summary of daily values) is required. Value 1 means it is, 0 means it is not.

PYREND is the calendar month which will appear at the right-hand extremity of an annual summary. This enables the user to decide whether the data should be displayed on a calendar year or some other (e.g., water year) basis.

4.4(13).2 Table-type DISPLY-INFO2 -- Additional optional information for module DISPLY.

```
*******************************************************************************
         1         2         3         4         5         6         7         8
12345678901234567890123456789012345678901234567890123456789012345678901234567890
*******************************************************************************
Layout
******
  DISPLY-INFO2
  <-range><--mult--><---add--><-thresh1><-thresh2>
  . . . . . . . . . . . . . . . . . . . . . . . .
  (repeats until all operations of this type are covered)
  . . . . . . . . . . . . . . . . . . . . . . . .
  END DISPLY-INFO2

*******
Example
*******

  DISPLY-INFO2
    #thru# Convert DegC to F    Display negative data ***
                 Mult       Add    THRSH1              ***
    2    5        1.8      32.0     -999.
  END DISPLY-INFO2

*******************************************************************************
```

Details

Symbol	Fortran name(s)	Format	Def	Min	Max	Units	Unit system
<mult>	A	F10.0	1.0	none	none	none	Both
<add>	B	F10.0	0.0	none	none	none	Both
<thresh1>	THRESH1	F10.0	0.0	none	none	none	Both
<thresh2>	THRESH2	F10.0	0.0	none	none	none	Both

Explanation

This table is usually not supplied.

A and B are parameters used to convert the data from internal units to display units:

Display value= A*(internal value)+B

The conversion is done before any aggregation of data to larger time steps (than DELT) is performed. Note that the default values of A and B result in no change.

THRSH1 and THRSH2 are "threshold values" for the short-span and long-span displays, respectively (THRSH2 is not presently used). THRSH1 can be used to reduce the quantity of printout produced in a short-span display; it functions as follows: When the individual values in a row of the display have been aggregated to get the "row value" (hour- or day-value, depending on the display interval), if the row-value is greater than THRSH1 the row is printed, else it is omitted. Thus, for example, the default of 0.0 will ensure that rows of data containing all zeros are omitted.

4.4(14) DURANL Block

```
*******************************************************************************
         1         2         3         4         5         6         7         8
12345678901234567890123456789012345678901234567890123456789012345678901234567890
*******************************************************************************
Layout
******


DURANL
  Table-type GEN-DURDATA
 [Table-type SEASON]
 [Table-type DURATIONS]
 [Table-type LEVELS]
 [Table-type LCONC]
END DURANL

*******************************************************************************
```

Explanation

The DURANL module performs duration and excursion analysis on a time series. For example, it analyzes the frequency with which N consecutive values in the time series exceed a specified set of values, called "levels". N is the "duration" of the excursion; up to 10 durations may be used in one duration analysis operation. The user may specify that only those data falling within a specified time in each year (analysis season) be processed. For further details see Section 4.2(14) of Part E.

4.4(14).1 Table-type GEN-DURDATA -- General information for duration analysis

```
********************************************************************************
         1         2         3         4         5         6         7         8
12345678901234567890123456789012345678901234567890123456789012345678901234567890
********************************************************************************
Layout
******

  GEN-DURDATA
  <-range><----------------title----------------><-nd><-nl><-pr><-pu>
  . . . . . . . . . . . . . . . . . . . . . . . . . . . . . . . . . . . .
  (repeats until all operations of this type are covered)
  . . . . . . . . . . . . . . . . . . . . . . . . . . . . . . . . . . . .
  END GEN-DURDATA

*******
Example
*******

  GEN-DURDATA
    #thru#<***--------------title----------------> NDUR NLEV PRFG   P- LCNU LCOU
          ***                                                     UNIT
    1     Simulated DO in Reach 40                        5    2         2    0
  END GEN-DURDATA

********************************************************************************
```

Details

Symbol	Fortran name(s)	Format	Def	Min	Max
<title>	TITLE(*)	10A4	none	none	none
<nd>	NDUR	I5	1	1	10
<nl>	NLEV	I5	1	1	20
<pr>	PRFG	I5	1	1	7
<pu>	PUNIT	I5	6	1	99
<lcn>	LCNUM	I5	0	0	5
<lco>	LCOUT	I5	0	0	1

Explanation

TITLE is the title which the user gives to the duration analysis operation; usually, something which identifies the time series being analyzed.

NDUR is the no. of durations for which the time series will be analyzed.

NLEV is the no. of user-specified "levels" which will be used in analyzing the time series.

PRFG is a flag which governs the quantity of information printed out. A value of 1 results in minimal (basic) output. Increasing the value (up to the maximum of 7) results in increased detail of output.

PUNIT is the Fortran unit no. to which the (printed) output of the duration analysis operation will be routed. Each duration analysis operation must have a unique Fortran unit no.

LCNUM indicates the number of lethal concentration curves to be used in the analysis. A zero means no LC analysis is to be performed.

LCOUT is a flag which governs the printout of intermediate lethal event information (1-on).

4.4(14).2 Table-type SEASON -- The analysis season

```
*******************************************************************************
         1         2         3         4         5         6         7         8
12345678901234567890123456789012345678901234567890123456789012345678901234567890
*******************************************************************************
Layout
******
  SEASON
  <-range>        <---start-->        <----end--->
  . . . . . . . . . . . . . . . . . . . . . . . . .
  (repeats until all operations of this type are covered)
  . . . . . . . . . . . . . . . . . . . . . . . . .
  END SEASON
*******
Example
*******

  SEASON
          ***       Start                 End
    #thru#***       mo da hr mn           mo da hr mn
    1   10          02                    02
  END SEASON

*******************************************************************************
```

Details

Symbol	Fortran name(s)	Format	Def	Min	Max
<start>	SESONS(2-5)	4(1X,I2)	see below		
<end>	SESONE(2-5)	4(1X,I2)	see below		

Explanation

This table is used if one wishes to specify an "analysis season"; that is, that only data falling between the specified starting and ending month/day/hour/ minute (in each year) should be considered.

Note:

1. The defaults, minima, maxima and other values for specifying the starting and ending date/times are the same as those given in the discussion of the GLOBAL Block (Section 4.2). Basically, if any fields in the starting date/time are blank they default to the earliest meaningful value; for the ending date/time they default to the latest possible values. Thus, the analysis season in the example above includes the entire month of February.

2. Although it is not meaningful to provide for a "year" in the fields documented above (since the analysis season applies to every year in the run), the four spaces preceding both the <start> and <end> fields should be left blank because the system does, in fact, read the year and expects it to be blank or zero.

3. The defaults imply that, if this table is omitted, the analysis season extends from January through December.

4.4(14).3 Table-type DURATIONS -- Durations to be used in the analysis

```
*******************************************************************************
         1         2         3         4         5         6         7         8
12345678901234567890123456789012345678901234567890123456789012345678901234567890
*******************************************************************************
Layout
******

  DURATIONS
  <-range><-dl><----------------others--------------------->
  . . . . . . . . . . . . . . . . . . . . . . . . . . . . .
  (repeats until all operations of this type are covered)
  . . . . . . . . . . . . . . . . . . . . . . . . . . . . .
  END DURATIONS

*******
Example
*******

  DURATIONS
    #thru#***<---Durations-------->
          *** 1    2    3    4    5
    1     2   1   10   15   20   40
    3         1   20   21   22
  END DURATIONS

*******************************************************************************
```

Details

Symbol	Fortran name(s)	Format	Def	Min	Max
<dl>	DURAT(1)	I5	1	1	1
<others>	DURAT(2-10)	9I5	2	2	none

Explanation

DURAT(*) is an array which contains the NDUR different durations for which the time series will be analyzed (NDUR was specified in Table-type GEN-DURDATA). The durations are expressed in multiples of the internal time step specified in the OPN SEQUENCE Block (Section 4.3). Thus, if DELT= 5 min and the duration is 3, the time series will be analyzed with a "window" of 15 minutes. The analysis algorithm requires that the first duration be 1 time step, but the others can have any value.

4.4(14).4 Table-type LEVELS -- Levels to be used in the analysis

```
*******************************************************************************
         1         2         3         4         5         6         7         8
12345678901234567890123456789012345678901234567890123456789012345678901234567890
*******************************************************************************
Layout
******

  LEVELS
  <-range><------------------------- first 14 ------------------------------->
  <-range><------------------------- last 6 ------------------------->
  . . . . . . . . . . . . . . . . . . . . . . . . . . . . . . . . . . . . . .
  (repeats until all operations of this type are covered)
  . . . . . . . . . . . . . . . . . . . . . . . . . . . . . . . . . . . . . .
  END LEVELS

*******
Example
*******

  LEVELS
    #thru#*** 2    3    4    5    6    7    8    9   10   11   12   13   14   15
    #thru#***16   17   18   19   20   21
    1      -30. -10.   0.  10.  20.  40.  80. 100. 200.1000. 2.E3 3.E3 5.E3 1.E4
    1      2.E4 3.E4
    #thru#*** 2    3    4    5
    2      -20.   0.  20.  50.
  END LEVELS

*******************************************************************************
```

Details

Symbol	Fortran name(s)	Format	Def	Min	Max
<first14>	LEVEL(2-15)	14F5.0	0.0	none	none
<last6>	LEVEL(16-21)	6F5.0	0.0	none	none

Explanation

LEVEL(2 thru 21) contains the 20 possible user-specified "levels" for which the input time series will be analyzed. (LEVEL(1) and LEVEL(22) are reserved for system use and this does not affect the user since he can only specify LEVEL(2 thru 21)). The actual no. of levels (NLEV) was specified by the user in Table-type GEN-DURDATA. If NLEV is greater than 14 the entry for a given operation must be continued to the next line; up to 2 lines may be required to cover all the levels. In the example above, operation 1 has 16 user-specified levels and thus requires 2 lines, but operation 2 only requires 1 line because it has only 4 user-specified levels.

When an entry has to be continued onto more than 1 line:

1. No blank or "comment" lines may be put between any of the lines for a continued entry. Put all comments ahead of the entry. (See operation 1 in above example).

2. The <range> specification must be repeated for each line onto which the entry is continued.

Note that the levels must be specified in ascending order. The system checks that this requirement is not violated.

4.4(14).5 Table-type LCONC -- Lethal concentrations to be used in the analysis
Repeats for each lethal concentration curve-LCNUM times

```
*******************************************************************************
         1         2         3         4         5         6         7         8
12345678901234567890123456789012345678901234567890123456789012345678901234567890
*******************************************************************************
Layout
******

  LCONC
  <-range><-----------------------------first-7------------------------------>
  <-range><-----------last-3----------->
  . . . . . . . . . . . . . . . . . . . . . . . . . . . . . . . . . . . . . .
  (repeats until all operations of this type are covered)
  . . . . . . . . . . . . . . . . . . . . . . . . . . . . . . . . . . . . . .
  END LCONC

*******
Example
*******

  LCONC
    # -  #***    LC1       LC2       LC3       LC4       LC5       LC6       LC7
    # -  #***    LC8       LC9      LC10
    1    2       1.        3.        6.        8.       15.        5.        8.
    1    2      20.       30.       60.
  END LCONC

*******************************************************************************
```

Details

Symbol	Fortran name(s)	Format	Def	Min	Max
<first-7>	LCONC(1-7,I)	7F10.0	0.0	none	none
<last-3>	LCONC(8-10,I)	3F10.0	0.0	none	none

Explanation

LCONC(*) is an array which contains the NDUR different lethal levels which are used in a lethal concentration analysis. If no lethal analysis is being done, this table may be omitted.

4.4(15) GENER Block

```
*******************************************************************************
         1         2         3         4         5         6         7         8
12345678901234567890123456789012345678901234567890123456789012345678901234567890
*******************************************************************************
Layout
******

GENER
  Table-type OPCODE
                          ---
 [Table-type NTERMS]       |   only required if
  Table-type COEFFS        |     OPCODE=8
                          ---
 [Table-type PARM]          only required if OPCODE = 9,10, or 11

END GENER

*******************************************************************************
```

Explanation

The GENER module generates a time series from one or two input time series. Usually, only Table-type OPCODE is required. However, if OPCODE=8 (power series), you need to supply the no. of terms in the power series and the values of the coefficients. If OPCODE = 9,10, or 11 then Table-type PARM is required to input the constant required in the operation.

4.4(15).2 Table-type NTERMS -- No. of terms in power series

```
*********************************************************************************
         1         2         3         4         5         6         7         8
12345678901234567890123456789012345678901234567890123456789012345678901234567890
*********************************************************************************
Layout
******
  NTERMS
  <-range><-nt>
  . . . . . . .
  (repeats until all operations of this type are covered)
  . . . . . . .
  END NTERMS

*******
Example
*******

  NTERMS
    #thru#NTERMS ***
    1    2    4
  END NTERMS

*********************************************************************************
```

Details

Symbol	Fortran name(s)	Format	Def	Min	Max
<nt>	NTERMS	I5	2	1	7

Explanation

This table is only relevant if OPCODE=8. NTERMS is the total no. of terms in the power series:

C= K(1)+K(2)*A+K(3)*A**2 etc.

The default value of 2 was chosen because this option will probably be used most often (to perform a linear transformation).

4.4(15).3 Table-type COEFFS -- Coefficients in generating power function

```
*******************************************************************************
         1         2         3         4         5         6         7         8
12345678901234567890123456789012345678901234567890123456789012345678901234567890
*******************************************************************************
Layout
******

  COEFFS
  <-range><---------------------------coeffs--------------------------------->
  . . . . . . . . . . . . . . . . . . . . . . . . . . . . . . . . . . . . . .
  (repeats until all operations of this type are covered)
  . . . . . . . . . . . . . . . . . . . . . . . . . . . . . . . . . . . . . .
  END COEFFS

*******
Example
*******

  COEFFS
    #thru# ***    K1        K2        K3
    1    7      -2.0       1.5       0.2
  END COEFFS

*******************************************************************************
```

Details

Symbol	Fortran name(s)	Format	Def	Min	Max
<coeffs>	K(*)	7F10.0	0.0	none	none

Explanation

This table is only relevant if OPCODE=8. K(1 thru NTERMS) are the coefficients in the power function:

C= K(1)+K(2)*A+K(3)*A**2+ etc.

4.4(15).4 Table-type PARM -- Constant for GENER operation

```
*******************************************************************************
         1         2         3         4         5         6         7         8
12345678901234567890123456789012345678901234567890123456789012345678901234567890
*******************************************************************************
Layout
******

  PARM
  <-range><--con--->
  . . . . . . . . .
  (repeats until all operations of this type are covered)
  . . . . . . . . .
  END PARM

*******
Example
*******

  PARM
    # -  # ***     K
    1    7       2.5
  END PARM

*******************************************************************************
```

Details

Symbol	Fortran name(s)	Format	Def	Min	Max
<con>	K	F10.0	1.0	none	none

Explanation

This table is only relevant if OPCODE is 9, 10, or 11.

K is the constant required in the operation.

4.4(16) MUTSIN Block

```
********************************************************************************
         1         2         3         4         5         6         7         8
12345678901234567890123456789012345678901234567890123456789012345678901234567890
********************************************************************************
Layout
******

MUTSIN
  Table-type MUTSINFO

END MUTSIN

********************************************************************************
```

Explanation

The MUTSIN module is used to copy one or more time series from a HSPF-PLOTFL or its equivalent to one or more targets. The targets may be datasets in the TSS or WDM (specified in the EXT-TARGETS Block) or input time series in other operations (specified in the NETWORK Block). See Section 4.2(16) in Part E for a detailed description of MUTSIN's function.

4.4(16).1 Table-type MUTSINFO -- Information about time series to be copied

```
*******************************************************************************
         1         2         3         4         5         6         7         8
12345678901234567890123456789012345678901234567890123456789012345678901234567890
*******************************************************************************
Layout
******

  MUTSINFO
  <-range><mfl><npt><nmn><nli><mis>
  . . . . . . . . . . . . . . . . . .
  (repeats until all operations of this type are covered)
  . . . . . . . . . . . . . . . . . .
  END MUTSINFO

*******
Example
*******

  MUTSINFO
    # -  #  MFL  NPT  NMN  NLI MSFG ***
    1       30    1    1   25    0
  END MUTSINFO

*******************************************************************************
```

Details

Symbol	Fortran name(s)	Format	Def	Min	Max
<mfl>	MUTFL	I5	30	30	99
<npt>	NPT	I5	0	0	10
<nmn>	NMN	I5	0	0	10
<nli>	NLINES	I5	25	1	none
<mis>	MISSFG	I5	0	0	3

Explanation

MUTFL is the Fortran unit number of the file being input.
NPT is the number of Point-valued time series to be input.
NMN is the number of Mean-valued time series to be input.
NLINES is the number of lines to skip at the beginning of MUTFL.
MISSFG is the missing data action flag.
- 0 - stop on missing data
- 1 - fill missing data with 0.0
- 2 - fill missing data with -1.0E30
- 3 - fill with next value

4.5 FTABLES Block

```
*******************************************************************************
         1         2         3         4         5         6         7         8
12345678901234567890123456789012345678901234567890123456789012345678901234567890
*******************************************************************************
Layout
******

FTABLES

  FTABLE    <t>
<----ftab-parms---->
<-------------- row-of-values ---------------------------------------------->
 ..................................................................
line above repeats until function has been described through desired range
 ..................................................................
  END FTABLE<t>

  Any number of FTABLES may appear in the block

END FTABLES

*******************************************************************************
```

Details

Symbol	FORTRAN Name(s)	Format	Comment
<t>	NUMBR	I3	Users identifying no. for this FTABLE.
<ftab-parms>	Fparms(4)	4I5	Up to 4 control parameters may be supplied for an Ftable, e.g. no. of rows, no. of cols., etc. Exact details will depend on the FTABLE concerned.
<row-of-values>	VAL(*)	variable	Each column is dedicated to one of the variables in the function. Each row contains a full set of corresponding values of these variables. e.g. depth, surface area,volume,outflow for a RCHRES

Explanation

An FTABLE is used to specify, in discrete form, a functional relationship between two or more variables. For example, in the RCHRES module, it is assumed that there is a fixed relationship between depth, surface area, volume, and f(VOL) discharge component. An FTABLE is used to document this nonanalytic function in numerical form. Each column of the FTABLE is dedicated to one of the above variables, and each row contains corresponding values of the set. That is, each row contains the surface area, volume, and discharge for a given depth. The number of rows in the FTABLE will depend on the range of depth to be covered and the desired resolution of the function.

4.5(3) FTABLES for the RCHRES Application Module

4.5(3).1 FTABLE for HYDR section

The geometric and hydraulic properties of a RCHRES are summarized in a function table (FTABLE). Every RCHRES must be associated with one FTABLE; the association is done in Table-type HYDR-PARM2 (Section 4.4(3).2.2 above). Usually, every RCHRES will have its own FTABLE; however, if RCHRES's are identical they can share the same FTABLE. FTABLE's may be included in the user's input (FTABLES Block) or they may be stored in a WDM File.

```
*******************************************************************************
         1         2         3         4         5         6         7         8
12345678901234567890123456789012345678901234567890123456789012345678901234567890
*******************************************************************************
Layout
******

  FTABLE    <t>
<-nr><-nc>
<-depth--><--area--><-volume-><-------------- f(VOL)-values ------------------>
 ...................................................................
The above row repeats until values have been supplied to cover the entire
cross section at the desired resolution
 ...................................................................
  END FTABLE<t>

Example
*******

  FTABLE    103
 rows cols                                        ***
    3    5
     depth      area    volume  outflow1  outflow2 ***
      (ft)   (acres) (acre-ft)  ( ft3/s)  ( ft3/s) ***
       0.0       0.0       0.0       0.0       0.0
       5.0      10.0      25.0      20.5      10.2
      20.0     120.0    1000.0     995.0     200.1
          E    N    D              F    T    A    B    L    E    1    0    3
*******************************************************************************
```

Details

Symbol	FORTRAN Name(s)	Format	Comment
<t>	see Sect. 4.5		
<nr>	NROWS	I5	No. of rows used to document function
<nc>	NCOLS	I5	No. of columns in FTABLE
<depth>	Depth	F10.0	Units: ft or m
<area>	Surface area	F10.0	Units: acres or ha
<volume>	Volume	F10.0	There must be at least one entry with volume =0.0 Units: acre.ft or Mm3
<f(VOL)-values>	f(V)(NCOLS-3)	(NCOLS-3) F10.0	Units: ft3/s or m3/s

Explanation

This FTABLE lists depth, surface area and, optionally, one or more other values (typically discharge rates) as functions of volume. HSPF interpolates between the specified values to obtain the geometric and hydraulic characteristics for intermediate values of volume.

The FTABLE must satisfy the following conditions:

1. (NCOLS*NROWS) must not exceed 100
2. NCOLS must be between 3 and 8
3. There must be at least one row in the FTABLE
4. No negative values
5. The depth and volume fields may not contain values which decrease as the row no. increases

In the example given above, we have a reach with two outflows, both of which are functions of volume. Thus, there are 5 columns in the FTABLE.

The values for this type of FTABLE can either be supplied directly by the user or be generated by a subsidiary program from more basic information (eg. by backwater analysis or Manning's equation for assumed uniform flow).

WDM FTABLES are stored in WDM "table" data sets, and assessed directly by HSPF. These data sets may be created and modified through the use of the ANNIE program. WDM FTABLES follow the same structure, and must satisfy the same conditions as FTABLES contained in the user's input.

4.6 TIME SERIES LINKAGES

4.6.1 General Discussion

In the EXTERNAL SOURCES, NETWORK, EXTERNAL TARGETS, and SCHEMATIC/MASS-LINK blocks, the user specifies those time series which are to be passed between pairs of operations in the same INGRP or between individual operations and external sources/ targets (TSS Data sets, WDM Data sets, or sequential files). The blocks are arranged in the form of tables, each containing one or more entries (rows). Each entry contains source information, a multiplication factor, a transformation function, and target information.

The entries in these blocks may be in any order.

When time series associated with data sets in the TSS or WDM File are referred to, the user supplies the data set number and the data set name. This information must agree with data supplied when the data set was created (see Section 2.0 for TSS data set creation). WDM data sets and associated attributes are created using the interactive program ANNIE. The user should refer to the ANNIE and WDM documentation for additional information.

The user specifies time series which are input to, or output from, an operating module by supplying a group name (<sgrp>, <tgrp>) and a member name plus one or two subscripts (<smem><m#>, <tmem><m#>). The member information must be compatible with data given in the Time Series Catalog for the applicable operating module and group (Section 4.7).

The user may route the same source to several targets by making several separate entries in a block, each referring to the same source, or by making use of the "range" feature provided in the <tvol>< range> field. This latter feature does not apply to entries in the EXT TARGETS Block. In either case the implication is that data from the source will be used repetitively and each time will be multiplied by the specified factor and added to whatever else has already been routed to the specified target. Conversely, several sources may be routed to a single target, except in the EXT TARGETS Block. This happens when several entries specify different sources but the same target. Here, the implication is that the data obtained from the several sources must be accumulated (added) before being used by the target. The maximum number of entries in all three blocks must not exceed 960.

4.6.2 EXTERNAL SOURCES Block

In this block the user specifies those time series which are to be supplied to operations in a RUN from sources external to it from TSS Data sets, WDM Data sets, or sequential files.

```
*******************************************************************************
         1         2         3         4         5         6         7         8
12345678901234567890123456789012345678901234567890123456789012345678901234567890
*******************************************************************************
Layout
******

EXT SOURCES
<svol><s#> <exsm>qf <ss><sg><-mfact--><tr> <tvol>< range> <tgrp> <tmem><m#>
              or
           <sfmt>f#
 ...............................................................................
Above line repeats until all external sources have been specified
 ...............................................................................
END EXT SOURCES

*******
Example
*******

EXT SOURCES
<-Volume-> <Member> SsysSgap<--Mult-->Tran <-Target vols> <-Grp> <-Member->  ***
<Name>   # <Name> # tem strg<-factor->strg <Name>   #   #        <Name> # #  ***
TSS      5 INFLO    ENGL                   RCHRES   1     EXTNL  IVOL
SEQ      3 HYDDAY   ENGL            1.0   RCHRES   1     EXTNL  ICON
WDM     22 PREC     METRZERO          SUM IMPLND   2     EXTNL  PREC
END EXT SOURCES

*******************************************************************************
```

Details

Symbol	FORTRAN Name(s)	Start Column	Format	Comment
<svol>	SVOL	1	A6	External source volume. Valid values are TSS (Time Series Store), WDM (Watershed Data Management System File) and SEQ (sequential file).
<s#>	SVOLNO	7	I4	Data set No. (if SVOL = TSS or WDM); or Fortran unit No. (if SVOL = SEQ)
<exsm>	SMEMN	12 12	A6 A4	Data set name (if SVOL = TSS) or Data set TSTYP attribute (if SVOL = WDM)
<sfmt>	SFCLAS	12	A6	SFCLAS is a string indicating the class of format used in the sequential file.
qf	QLFG	18	I2	Quality-of-data flag (if SVOL = WDM); specifies the minimum quality of WDM data which will be accepted by HSPF; valid values = 0-31; default = 0
f#	SFNO	18	I2	SFNO identifies an object-time format supplied in the FORMATS Block. Default: use standard format.
<ss>	SSYST	21	A4	Unit system of data in the source (SVOL = SEQ or WDM); valid values = ENGL and METR; default = ENGL
<sg>	SGAPST	25	A4	String indicating how missing "cards" in the sequential file, or how WDM data having insufficient 'quality' will be regarded. Used if SVOL = SEQ or WDM) valid values are ZERO (assign value 0) and UNDF (assign undefined value). Defaults to UNDF. See below for explanation.
<mfact>	MFACTR	29	F10.0	The factor by which data from the source will be multiplied before being added to the target. Default (blank field) = 1.0
<tr>	TRAN	39	A4	String indicating which transformation function to use in transferring time series from source to target. See Section 4.6.5. for defaults.
<tvol>	TVOL	44	A6	TVOL is the Opn-type of the target.
< range>	TOPFST TOPLST	51 55	I3 I3	TOPFST & TOPLST specify the range of operations which are targets (e.g., PERLND 1 5). If TOPLST field is blank the target is a single opn.
<tgrp>	TGRPN	59	A6	Group to which the target time series belong(s).

<tmem>	TMEMN	66	A6	Target member name. Default: all members.
<m#>	TMEMSB(2)	72	2I2	Target member name subscripts. Default: all member name subscripts.

Explanation

If an entry specifies the source volume as SEQ, the user is referring to a time series coming from a sequential file. He therefore must supply the Fortran unit no. and format information for the file.

If an entry specifies the source volume as TSS or WDM the user is referring to a time series contained in the corresponding direct access data file, either the Time Series Store or the Watershed Data Management System file.

Note: beginning with Release 11 of HSPF, all TSS functionality will be removed from the program.

When data are read from a WDM data set, the user may optionally supply a data quality flag (QLFG), which will be compared with the data quality "tag" associated with all WDM time series data. Any data having lower quality than specified (value greater than QLFG) will be rejected and assigned the value specified by the WDM attribute TSFILL (if present) or alternatively if TSFILL is not available, by SGAPST.

When data are read from a sequential file the user supplies:

1. A "format class code". It fixes the nature and sequence of data in a typical record (eg. day and hr, followed by 12 hourly values).

2. The number of an object-time format, situated in the FORMATS Block. It fixes the exact format of the data in a record. A default format can be selected by supplying the number 0, or leaving the field blank.

The format classes and associated default formats presently supported in the HSPF system are documented in Sect. 4.9.

Note: All character strings must be left-justified in their fields except TSS and WDM data set names (<exsm>) which must be justified in the same way that they were when the data set label or WDM attribute TSTYP was created.

4.6.3 NETWORK Block

In this block the user specifies those time series which will be passed between operations via the internal scratch pad (INPAD). If there are no such linkages the block is omitted. For many applications, particularly large or complex watersheds that have many entries in the NETWORK block, the use of the SCHEMATIC/MASS-LINK blocks may provide a simpler and more conceptual format for specifying the linkages in the NETWORK block.

```
*******************************************************************************
         1         2         3         4         5         6         7         8
12345678901234567890123456789012345678901234567890123456789012345678901234567890
*******************************************************************************
Layout
******

NETWORK
<svol><o#> <sgrp> <smem><m#><-mfact-->><tr> <tvol>< range> <tgrp> <tmem><m#>
 ...............................................................................
Above line repeats until all network entries have been made
 ...............................................................................
END NETWORK

*******
Example
*******

NETWORK
<-Volume-> <-Grp> <-Member-><--Mult-->Tran <-Target vols> <-Grp> <-Member->  ***
<Name>   #        <Name> # #<-factor->strg <Name>   #   #        <Name> # #  ***
RCHRES   1 HYDR   ROVOL            0.5     RCHRES   2     EXTNL  IVOL
RCHRES   2 HYDR   ROVOL                    RCHRES   5     EXTNL  IVOL
RCHRES   4 HYDR   ROVOL                    RCHRES   5     EXTNL  IVOL
END NETWORK

*******************************************************************************
```

Details

Symbol	FORTRAN Name(s)	Start Column	Format	Comment
<svol>	SVOL	1	A6	SVOL is the Operation-type of the source opn.
<o#>	SVOLNO	7	I4	SVOLNO is the source Operation-type No. (e.g., PERLND 5)
<sgrp>	SGRPN	12	A6	Group to which the source time series belong(s).
<smem>	SMEMN	19	A6	Source member name. Default: all members.
<m#>	SMEMSB(2)	25	2I2	Source member name subscripts. Blank fields mean all subscripts are implied.
<mfact>	MFACTR	29	F10.0	The factor by which data from the source will be multiplied before being added to the target. Default (blank field)= 1.0
<tr>	TRAN	39	A4	String indicating which transformation function to use in transferring time series from source to target. Defaults: see Section 4.6.5.
<tvol>	TVOL	44	A6	TVOL is the Opn-type of the target.
< range>	TOPFST, TOPLST	51 55	I3 I3	TOPFST & TOPLST specify the range of operations which are targets (eg. PERLND 1 5). If TOPLST field is blank the target is a single opn.
<tgrp>	TGRPN	59	A6	Group to which the target time series belong(s).
<tmem>	TMEMN	66	A6	Target member name. Default: all members.
<m#>	TMEMSB(2)	72	2I2	Target member name subscripts. Default: all member name subscripts.

Explanation

The example above shows how this block is used to specify the connectivity of a set of reaches of stream channel (RCHRES 1 flows to RCHRES 2, RCHRES 2 and 4 flow to RCHRES 5). It can also be used to specify the flow of time series data from utility operations to simulation operations and vice versa. The network can be extremely complex, or non-existent (e.g., if the RUN involves only one operation).

Because the time series are transferred via the INPAD each source and target pair must be in the same INGRP.

4.6.4 SCHEMATIC and MASS-LINK Blocks

The SCHEMATIC and MASS-LINK blocks work in tandem to allow the user to specify the watershed structure and linkages in a more conceptual manner than is possible using the NETWORK block. Another advantage of using these blocks for most model applications is that the NETWORK block will be simplified.

The SCHEMATIC block contains global specifications of the watershed structure, i.e., connections of land segments to stream reaches and reach-reach connections. This block also permits the user to input the area of a land segment that is tributary to a stream reach in a single entry, instead of including the area in multiple entries in the NETWORK block. Each entry in the SCHEMATIC block refers to a table in the MASS-LINK block where the detailed time series connections for that entry are specified.

The MASS-LINK block contains the specific time series to be transferred from one operation to another. This block also contains any required units conversion factors or other multiplication factors that may be needed in addition to the area. For example, when runoff from a land segment is transferred to a stream reach, a conversion factor of 1/12 (0.08333) is needed to convert the runoff from inches to acre-feet if the area units are acres. (The corresponding factor for metric units is 10^{-5} if the area units are hectares.) Each MASS-LINK table contains the set of time series transfers that are to be associated with one or more of the linkages in the SCHEMATIC block. The HSPF program combines the schematic linkages with the mass time series transfers and automatically generates all of the necessary time series connections and includes them in the NETWORK block.

The example shown below illustrates the use of these blocks. In this example, the watershed consists of three pervious land segments and two stream reaches. One of the land segments contributes loadings to both reaches. Loadings of flow, sediment, heat and one dissolved pesticide are being transferred from the land to the stream, and the sediment loading from the land surface is assumed to consist of 10% sand, 35% silt and 55% clay. The SCHEMATIC and MASS-LINK blocks to accomplish the required connections are shown below:

```
**********************************************************************
         1         2         3         4         5         6         7
12345678901234567890123456789012345678901234567890123456789012345678901234567890
**********************************************************************

SCHEMATIC
<-Source->                    <--Area-->     <-Target->   MSLK    ***
<Name>   #                    <-factor->     <Name>   #   Tbl#    ***
PERLND   1                        200.       RCHRES   1      1
PERLND   2                        120.       RCHRES   1      1
PERLND   2                        235.       RCHRES   2      1
PERLND   3                        360.       RCHRES   2      1
RCHRES   1                                   RCHRES   2      2
END SCHEMATIC

MASS-LINK
<Volume>    <-Grp> <-Member-><--Mult-->    <-Target>       <-Grp> <-Member->***
<Name>             <Name> # #<-factor->     <Name>                 <Name> # #***
  MASS-LINK         1
PERLND      PWATER PERO        0.0833333    RCHRES         INFLOW IVOL
PERLND      SEDMNT SOSED  1    0.10         RCHRES         INFLOW ISED   1
PERLND      SEDMNT SOSED  1    0.35         RCHRES         INFLOW ISED   2
PERLND      SEDMNT SOSED  1    0.55         RCHRES         INFLOW ISED   3
PERLND      PWTGAS POHT                     RCHRES         INFLOW IHEAT
PERLND      PEST   TOPST                    RCHRES         INFLOW IDQUAL 1
  END MASS-LINK     1

  MASS-LINK         2
RCHRES      ROFLOW                          RCHRES         INFLOW
  END MASS-LINK     2

END MASS-LINK

**********************************************************************
```

The SCHEMATIC block contains the global watershed linkages, i.e., PLS 1 provides loadings to Reach 1, PLS 2 provides loadings to Reaches 1 and 2, PLS 3 provides loadings to Reach 2, and Reach 1 is upstream of Reach 2. The areas of PLS's 1 and 3 are 200 acres and 360 acres, respectively, and the area of PLS 2 is 355 acres, of which 120 acres are tributary to Reach 1 and 235 acres are tributary to Reach 2.

The MASS-LINK block contains details of the individual time series connections that need to be specified for each of the watershed linkages. Each of the four PLS-to-Reach entries in the SCHEMATIC block refers to MASS-LINK Table 1, which contains six time series connections from the PLS to the Reach. The Reach 1-to-Reach 2 entry refers to MASS-LINK Table 2; this table contains the ROFLOW-INFLOW connection, which is automatically expanded by the program to generate all necessary time series connections from one reach to another.

The time series connections in the MASS-LINK block are combined with the SCHEMATIC linkages to generate the full set of connections needed in the simulation. In this

process, the program sets up a set of connections for each [SCHEMATIC entry]/[MASS-LINK table] pair. The multiplication factor for each connection is obtained by combining the 'area' factor from the SCHEMATIC block and the 'units/other conversion' factor from the MASS-LINK block. The explicit time series connections generated by HSPF and included in the NETWORK Block for this example are shown below:

```
NETWORK

**** PLS 1 to RCH 1
PERLND   1 PWATER PERO            16.66 SAME RCHRES   1     INFLOW IVOL
PERLND   1 SEDMNT SOSED  1         20. SAME RCHRES   1     INFLOW ISED   1
PERLND   1 SEDMNT SOSED  1         70. SAME RCHRES   1     INFLOW ISED   2
PERLND   1 SEDMNT SOSED  1        110. SAME RCHRES   1     INFLOW ISED   3
PERLND   1 PWTGAS POHT            200. SAME RCHRES   1     INFLOW IHEAT
PERLND   1 PEST   TOPST           200. SAME RCHRES   1     INFLOW IDQUAL 1

**** PLS 2 to RCH 1
PERLND   2 PWATER PERO             10. SAME RCHRES   1     INFLOW IVOL
PERLND   2 SEDMNT SOSED  1         12. SAME RCHRES   1     INFLOW ISED   1
PERLND   2 SEDMNT SOSED  1         42. SAME RCHRES   1     INFLOW ISED   2
PERLND   2 SEDMNT SOSED  1         66. SAME RCHRES   1     INFLOW ISED   3
PERLND   2 PWTGAS POHT            120. SAME RCHRES   1     INFLOW IHEAT
PERLND   2 PEST   TOPST           120. SAME RCHRES   1     INFLOW IDQUAL 1

**** PLS 2 to RCH 2
PERLND   2 PWATER PERO            19.58 SAME RCHRES   2     INFLOW IVOL
PERLND   2 SEDMNT SOSED  1        23.50 SAME RCHRES   2     INFLOW ISED   1
PERLND   2 SEDMNT SOSED  1        82.25 SAME RCHRES   2     INFLOW ISED   2
PERLND   2 SEDMNT SOSED  1       129.25 SAME RCHRES   2     INFLOW ISED   3
PERLND   2 PWTGAS POHT            235. SAME RCHRES   2     INFLOW IHEAT
PERLND   2 PEST   TOPST           235. SAME RCHRES   2     INFLOW IDQUAL 1

**** PLS 3 to RCH 2
PERLND   3 PWATER PERO             30. SAME RCHRES   2     INFLOW IVOL
PERLND   3 SEDMNT SOSED  1         36. SAME RCHRES   2     INFLOW ISED   1
PERLND   3 SEDMNT SOSED  1        126. SAME RCHRES   2     INFLOW ISED   2
PERLND   3 SEDMNT SOSED  1        198. SAME RCHRES   2     INFLOW ISED   3
PERLND   3 PWTGAS POHT            360. SAME RCHRES   2     INFLOW IHEAT
PERLND   3 PEST   TOPST           360. SAME RCHRES   2     INFLOW IDQUAL 1

**** RCH 1 to RCH 2 (HYDR, HTRCH, SEDTRN, and GQUAL sections are active)
RCHRES   1 ROFLOW ROVOL            1.0 SAME RCHRES   2     INFLOW IVOL
RCHRES   1 ROFLOW ROHEAT           1.0 SAME RCHRES   2     INFLOW IHEAT
RCHRES   1 ROFLOW ROSED  1         1.0 SAME RCHRES   2     INFLOW ISED   1
RCHRES   1 ROFLOW ROSED  2         1.0 SAME RCHRES   2     INFLOW ISED   2
RCHRES   1 ROFLOW ROSED  3         1.0 SAME RCHRES   2     INFLOW ISED   3
RCHRES   1 ROFLOW RODQAL           1.0 SAME RCHRES   2     INFLOW IDQAL  1
RCHRES   1 ROFLOW ROSQAL 1 1       1.0 SAME RCHRES   2     INFLOW ISQAL  1 1
RCHRES   1 ROFLOW ROSQAL 2 1       1.0 SAME RCHRES   2     INFLOW ISQAL  2 1
RCHRES   1 ROFLOW ROSQAL 3 1       1.0 SAME RCHRES   2     INFLOW ISQAL  3 1
END NETWORK
```

4.6.4.1 SCHEMATIC Block

In this block the user specifies the global linkages of land segments with stream reaches and between stream reaches. Each of these linkages is combined with the detailed time series connections specified in one of the MASS-LINK tables to generate a complete set of time series connections for the linkage.

```
*******************************************************************************
         1         2         3         4         5         6         7         8
12345678901234567890123456789012345678901234567890123456789012345678901234567890
*******************************************************************************
Layout
******

SCHEMATIC
<svol>< #>                    <-afact-->     <tvol>< #>  <ML#>
 ..............................................................................
Above line repeats until all network entries have been made
 ..............................................................................
END SCHEMATIC

*******
Example
*******

SCHEMATIC
<-Source->                    <--Mult-->     <-Target >   MSLK       ***
<Name>   #                    <-factor->     <Name>   #   Tbl#       ***
PERLND   1                       200.        RCHRES   2      1
PERLND   2                       300.        RCHRES   5      1
RCHRES   4                         1.        RCHRES   5      2
END SCHEMATIC

*******************************************************************************
```

Details

Symbol	FORTRAN Name(s)	Start Column	Format	Comment
<svol>	SVOL	1	A6	SVOL is the Operation-type of the source opn.
< #>	SVOLNO	7	I4	SVOLNO is the source Operation-type No. (e.g., PERLND 5)
<afact>	AFACTR	29	F10.0	The area factor by which data from the source will be multiplied before being added to the target. This factor will be combined with the factor in the MASS-LINK Block. Default Result (blank field)= 1.0
<tvol>	TVOL	44	A6	TVOL is the Opn-type of the target.
< #>	TVOLNO	50	I4	TVOLNO is the target Operation-type No. (e.g., RCHRES 5)
<ml#>	MSLKNO	57	I4	MASS-LINK table No. that will be used to generate the NETWORK entries for this linkage.

4.6.4.2 MASS-LINK Block

In this block the user specifies those time series connections which will be combined with the linkages in the SCHEMATIC Block to generate a set of time series connections in the NETWORK Block.

```
*******************************************************************************
         1         2         3         4         5         6         7         8
12345678901234567890123456789012345678901234567890123456789012345678901234567890
*******************************************************************************
Layout
******

MASS-LINK

  MASS-LINK        #
<svol>     <sgrp> <smem><m#><-mfact-->     <tvol>         <tgrp> <tmem><m#>
 ...............................................................................
Above line repeats until all mass-link entries have been made
 ...............................................................................
  END MASS-LINK    #

END MASS-LINK

*******
Example
*******

MASS-LINK
  MASS-LINK        1
<-Volume-> <-Grp> <-Member-><--Mult-->     <-Target vols> <-Grp> <-Member->  ***
<Name>            <Name> # #<-factor->     <Name>   #   #        <Name> # #  ***
PERLND     PWATER PERO        0.08333      RCHRES         INFLOW IVOL
PERLND     SEDMNT SOSED                    RCHRES         INFLOW ISED   1
PERLND     PQUAL  POQUAL 1                 RCHRES         INFLOW OXIF   2
  END MASS-LINK    1
END MASS-LINK

*******************************************************************************
```

Details

Symbol	FORTRAN Name(s)	Start Column	Format	Comment
<svol>	SVOL	1	A6	SVOL is the Operation-type of the source opn.
<sgrp>	SGRPN	12	A6	Group to which the source time series belong(s).
<smem>	SMEMN	19	A6	Source member name. Default: all members.
<m#>	SMEMSB(2)	25	2I2	Source member name subscripts. Blank fields mean all subscripts are implied.
<mfact>	MFACTR	29	F10.0	The factor by which data from the source will be multiplied before being added to the target. Default (blank field)= 1.0
<tvol>	TVOL	44	A6	TVOL is the Opn-type of the target.
<tgrp>	TGRPN	59	A6	Group to which the target time series belong(s).
<tmem>	TMEMN	66	A6	Target member name. Default: all members.
<m#>	TMEMSB(2)	72	2I2	Target member name subscripts. Default: all member name subscripts.

4.6.5 EXTERNAL TARGETS Block

In this block the user specifies those time series which will be output from the operations in a RUN, to data sets in the TSS or WDM File. If there are no such transfers the block may be omitted.

```
*******************************************************************************
         1         2         3         4         5         6         7         8
12345678901234567890123456789012345678901234567890123456789012345678901234567890
*******************************************************************************
Layout
******

EXT TARGETS
<svol><o#> <sgrp> <smem><m#><-mfact-->><tr> <tvol><t#> <extm>qf <ts> <ag> <am>
 ...............................................................................
Above line repeats until all external targets have been specified
 ...............................................................................
END EXT TARGETS

*******
Example
*******

EXT TARGETS
<-Volume-> <-Grp> <-Member-><--Mult-->Tran <-Volume-> <Member> Tsys Aggr Amd ***
<Name>   #        <Name> # #<-factor->strg <Name>   # <Name>qf  tem strg strg***
RCHRES   5 HYDR   OVOL   2     100.        TSS     11 OUTFLO   ENGL      ADD
RCHRES   6 GQUAL  DQAL   3       1.   AVER WDM     25 CONC     ENGL AGGR REPL
END EXT TARGETS

*******************************************************************************
```

Details

Symbol	FORTRAN Name(s)	Start Column	Format	Comment
<svol>	SVOL	1	A6	SVOL is the Operation-type of the source opn.
<o#>	SVOLNO	7	I4	SVOLNO is the source Operation-type No. (e.g., PERLND 5)
<sgrp>	SGRPN	12	A6	Group to which the source time series belong(s).
<smem>	SMEMN	19	A6	Source member name. Default: all members.
<m#>	SMEMSB(2)	25	2I2	Source member name subscripts. Blank fields mean all subscripts are implied.
<mfact>	MFACTR	29	F10.0	The factor by which data from the source will be multiplied before being added to the target. Default (blank field)= 1.0
<tr>	TRAN	39	A4	String indicating which transformation function to use in transferring time series from source to target. See Section 4.6.5 for defaults.
<tvol>	TVOL	44	A6	External target volume. Valid values are TSS (Time Series Store) and WDM (Watershed Data Management System file)
<t#>	TVOLNO	50	I4	Data set Number (if TVOL = TSS or WDM).
<extm>	TMEMN	55	A6 A4	Data set name (if TVOL = TSS); or data set TSTYP attribute (if TVOL = WDM).
qf	QLFG	61	I2	Quality-of-data (if TVOL = WDM); specifies the quality tag to be attached to data placed in a WDM data set; valid values = 0 - 31; default = 0.
<ts>	TSYST	64	A4	Unit system of data to be written to WDM data set; valid values = ENGL and METR; default = ENGL.
<ag>	AGGST	69	A4	String indicating whether the data should be aggregated when placed in a WDM data set having a time step greater than the source time step; valid value is AGGR; default is no aggregation.
<am>	AMDST	74	A4	String indicating how the target data set is to be accessed. Valid values are: ADD, INST, and REPL for the TSS file; and ADD or REPL for a WDM file. See below for explanation.

Explanation

This block is similar to the EXT SOURCES Block but serves the opposite purpose. Thus, the entries have similar formats (but are reversed). In addition, each entry in the EXT TARGETS Block has the <am> field, which indicates how the target data set will be accessed. The user should be aware of the differences between these options when the target data set is in a TSS and WDM file. The valid values and the meaning of each are:

ADD For a TSS data set, this option preserves pre-existing data which precede the starting time of the RUN. Pre-existing data subsequent to that time, including any which goes beyond the ending time of the RUN, are destroyed. The year order option (YEAROR), specified when the TSS data set label was created or updated, must be YES.

For a WDM data set, this option is designed to add data when no pre-existing data are present for any period after the starting time of the run, including times after the time span of the run.

INST This option is used to write data to the data set for calendar years for which no data pre-exists. No pre-existing data are changed or destroyed, and YEAROR need not be YES.

This option is not available for a WDM data set.

REPL For a TSS data set, this option preserves pre-existing data both before and after the time span of the run. Data in the data set must be in uncompressed form (COMPRESSION= UNCOMP). Because this option is designed for replacement of data, some data must pre-exist for every calendar year of the replacement period (RUN span).

For a WDM data set, this option will result in the overwriting of any existing data which follows the starting time of the run, including data after the time span of the run.

In summary, for a TSS data set, option ADD or INST must be used when time series data are first placed in a data set. ADD will result in data for every calendar year being physically positioned (in the TSS data set) in chronological order; INST will not. Note, however, that within each calendar year data are always stored in chronological order. REPL must be used if the data are to be selectively changed, without affecting data outside the period of change.

For a WDM data set, the ADD option is used to add data when no pre-existing data are present after the starting time of the run, while the REPL option results in overwriting existing data, both during and after the time span of the run.

Data placed in a WDM data set will normally have a time step equal to the time step of the run. However, the user may optionally specify that aggregation occur if the target data set time step is an integer multiple (2 or greater) of the run time step. The time step of a WDM data set is specified by the TCODE and TSSTEP attributes of the data set. Disaggregation is not permitted when placing data in WDM data sets.

4.6.6 Time Series Transform Functions

Whenever time series are transferred from a source to a target a "transformation" takes place. The user can specify the transformation function in field <tr>; if it is blank the default function is supplied. The range of permissible functions is:

Interval relation	Source Type		Target Type	<------- Functions ---------> Defaults	Others
SDELT = TDELT	Point	to	Point	SAME	none
	Mean	to	Mean	SAME	none
	Point	to	Mean	AVER	none
SDELT > TDELT (b)	Point	to	Point	INTP/AVER (a)	none
	Mean	to	Mean	DIV	SAME
	Point	to	Mean	AVER	none
SDELT < TDELT	Point	to	Point	LAST/AVER (a)	none
	Mean	to	Mean	SUM	AVER,MAX,MIN
	Point	to	Mean	AVER	SUM,MAX,MIN

Key: SDELT Time interval of source time series
TDELT Time interval of target time series
(a) Second default keyword applies to WDM source time series.
(b) This interval relation is invalid for WDM target; i.e., output disaggregation is not permitted to WDM data sets

Notes:

1. See below (Note 2 and next page) for explanations of the transform keywords.

2. For WDM data sets, TDELT and SDELT refer to the time step defined by the WDM attributes TCODE and TSSTEP; however, data may be stored in the data set at other time steps. When data are being read from a WDM data set, the functions AVER and SAME imply either AVER or SAME; and the functions SUM and DIV imply either SUM or DIV, whichever is appropriate for the actual time step of the data.

3. The type of WDM data sets is determined by the attribute TSFORM. If TSFORM = 1 or 2, the type is MEAN; if TSFORM = 3, the type is POINT.

4. The type of sequential (SEQ) time series is not defined; consequently, these time series are assumed to have the same type as the target time series.

5. Keywords less than 4 characters long must be left-justified in the field.

6. For further information, see Appendix V and Time Series Catalog (Section 4.7 of this part).

The time series transform functions given above are completed before the multiplication factor given in the EXTERNAL SOURCES, EXTERNAL TARGETS and NETWORK blocks are applied. These transform functions are defined as follows:

AVER Compute the integral of the source time series over each target time step, divide by the target time step and assign the value to the time step in the target time series. See Appendix V for definition of the integral of a time series.

DIV Divide each mean value of the source time series by the ratio of the source time step to the target time step and assign the results to each of the target time steps contained in the source time step.

INTP Interpolate linearly between adjacent point values in the source time series and assign the interpolated values to each time point in the target time series.

LAST Take the value at the last time point of the source time series which belongs to the time step of the target time series and assign the value to the time step of the target time series. See Appendix V for a definition of the meaning of "belonging".

MAX Find the maximum value of the source time series for all points belonging to the target time step (point-value time series) or find the maximum value of the source time series for all time steps contained within the target time step (mean-value time series). Assign the maximum value to the time step of the target time series. The definition of "belonging" (given in Appendix V) was motivated by the desire to make MAX and MIN unique for point-value time series.

MIN Find the minimum value of the source time series for all points belonging to the target time step (point-value time series) or find the minimum value of the source time series for all time steps contained within the target time series (mean-value time series). Assign the minimum value to the time step of the target time series.

SAME Take the value at each time step or time point of the source time series and assign the value to the corresponding time point (point-value time series), the corresponding time step (mean-value time series), or all the contained time steps (mean-value time series with time step less than the source time step) of the target time series.

SUM For point-value source time series: Compute the sum of the values for all points in the source time series belonging to the target series time step plus the value of the source time series at the initial point of the target time step and assign the sum to the target time step. For mean- value source time series: Compute the sum of the values for all time steps in the source time series contained within the target series time step and assign the sum to the target time step.

4.6.7 Warnings

1. In this block it is not permissible to route several sources to the same external target. If you want to combine several time series and write the result to an external target, first use a utility operation (COPY) to combine the data and then use this block to route the result to the external target.

2. It is catastrophic to refer to the same TSS data set in both the EXT SOURCES and EXT TARGETS Blocks. That is, you must not try to both read from and write to the same data set in one run.

3. If the above warnings are not heeded, you may cause irreparable damage to your TSS.

4.7 Time Series Catalog

This section documents all the time series which are required by, and which can be output by, all the operating modules in the HSPF system.

The time series are arranged in groups. Thus, to specify an operation associated time series in the EXT SOURCES, NETWORK or EXT TARGETS Blocks, the user supplies a group name followed, optionally, by a member name and subscripts.

The time series documented in this section can be separated into three categories:

1. Input only. Some time series can only be input to their operating module (eg. member PREC of group EXTNL in module PERLND).

2. Input or output. Some time series can either be input to their operating module or output from it, depending on the options in effect. For example, if snow accumulation and melt on a Pervious Land-segment (PLS) is being simulated in a given RUN, time series WYIELD in group SNOW can be output to the Time Series Store (TSS). Then, if section SNOW is inactive but section PWATER is active in a subsequent RUN, the same time series WYIELD may be specified as an input to the PERLND module. This feature makes it possible to calibrate an application module in an incremental manner. First, the outputs from section 1 are calibrated to the field data; then the outputs from section 2 are calibrated using outputs from section 1 as inputs, etc. Sections calibrated in earlier runs need not be re-run if the needed outputs from them have been stored.

3. Output only. Some time series can be computed by and output from their operating module, but never serve as inputs to it (eg. member ALBEDO of group SNOW in module PERLND).

To run an operating module, the user must ensure that all the input time series which it requires are made available to it. He does this by making appropriate entries in the EXT SOURCES or NETWORK blocks. To ascertain which time series are required, he should consult the Time Series Catalog for the appropriate module. For example, suppose sediment production and washoff/scour from a PLS are being simulated using snowmelt and water budget results from a previous RUN. That is, section SEDMNT is active but sections ATEMP, SNOW and PWATER are not. Then, Table 4.7(1).5 shows:

1. member PREC of group EXTNL is a required input time series (member SLSED is optional)

2. members RAINF and SNOCOV of group SNOW are required inputs, because section SNOW is inactive

3. members SURO and SURS of group PWATER are required inputs, because section PWATER is inactive (SUROB and SURSB may also be required)

The user can obtain further details on the above time series by consulting the table for the appropriate group (eg. Table 4.7(1).1 for group EXTNL).

Table 4.7(1).5 shows which time series are computed in the SEDMNT section of the PERLND module and may therefore be output (members DETS through SOSDB).

Thus, in the EXT SOURCES and/or NETWORK blocks, entries must appear which specify members PREC, RAINF, etc (groups EXTNL, SNOW, PWATER) as targets to which source time series are routed. Also, in the NETWORK and/or EXT TARGETS blocks, entries may appear which specify one or more of members DETS through SOSDB (of group SEDMNT) as source time series, which are routed to other operations or to the TSS.

The tables which follow are otherwise self explanatory, except for the abbreviation "ivld" which appears frequently in the "Units" fields. It means "interval of the data" (to distinguish it from the internal, or simulation interval). Thus, if a TSS data set containing 1-hour precipitation data is input to an operation with a DELT of two hours, ivld is 1 hour.

4.7.1 Connection of Surface and Instream Application Modules

In HSPF, the operational connection between the land surface and instream simulation modules is accomplished through the NETWORK Block and/or the SCHEMATIC/MASS-LINK Blocks. Time series of runoff, sediment, and pollutant loadings generated on the land surface are passed to the receiving stream for subsequent transport and transformation instream. This connection of the IMPLND and/or PERLND modules with the RCHRES module requires explicit definition of corresponding time series in the linked modules. A one-to-one correspondence exists between several land segment outflow time series and corresponding stream reach inflow time series (e.g. runoff, sediment, dissolved oxygen, etc.); however in order to maintain flexibility, some of the time series are more general, and no unique correspondence exists. Also, in some cases, a process or material simulated in the stream will have no corresponding land surface quantity. For example, the inflow of plankton to a stream occurs only from upstream reaches and not from a land segment.

4.7(1) Catalog for PERLND module

The time series groups associated with this module are shown in Figure 4.7(1)-1.

The members contained within each group are documented in the following tables.

4.7(1).1 Group EXTNL

<---- Member ----> Name	Max subscr values 1	2	K i n d	Units (external) Engl	Metr	Description/comment
Time series always external (input only) to module PERLND:						
GATMP	1	1	-	Deg F	Deg C	Measured air temperature
PREC	1	1	-	in/ivld	mm/ivld	Measured precipitation
DTMPG	1	1	-	Deg F	Deg C	Measured dewpoint temperature
WINMOV	1	1	-	mi/ivld	km/ivld	Measured wind movement
SOLRAD	1	1	-	Ly/ivld	Ly/ivld	Measured solar radiation
CLOUD	1	1	-	tenths	tenths	Cloud cover (range: 0 - 10)
PETINP	1	1	-	in/ivld	mm/ivld	Input potential E-T
SURLI	1	1	-	in/ivld	mm/ivld	Surface lateral inflow
IFWLI	1	1	-	in/ivld	mm/ivld	Interflow lateral inflow
AGWLI	1	1	-	in/ivld	mm/ivld	Active groundwater lateral inflow
SLSED	1	1	-	tons/ac.ivld	tonnes/ha.ivld	Lateral input of sediment

4.7(1).2 Group ATEMP

<---- Member ----> Name	Max subscr values 1	2	K i n d	Units (external) Engl	Metr	Description/comment
Time series computed by module section ATEMP:						
AIRTMP	1	1	-	Deg F	Deg C	Estimated surface air temperature over the Land-segment

Input time series required to compute the above:

Group EXTNL	always required
GATMP	
PREC	

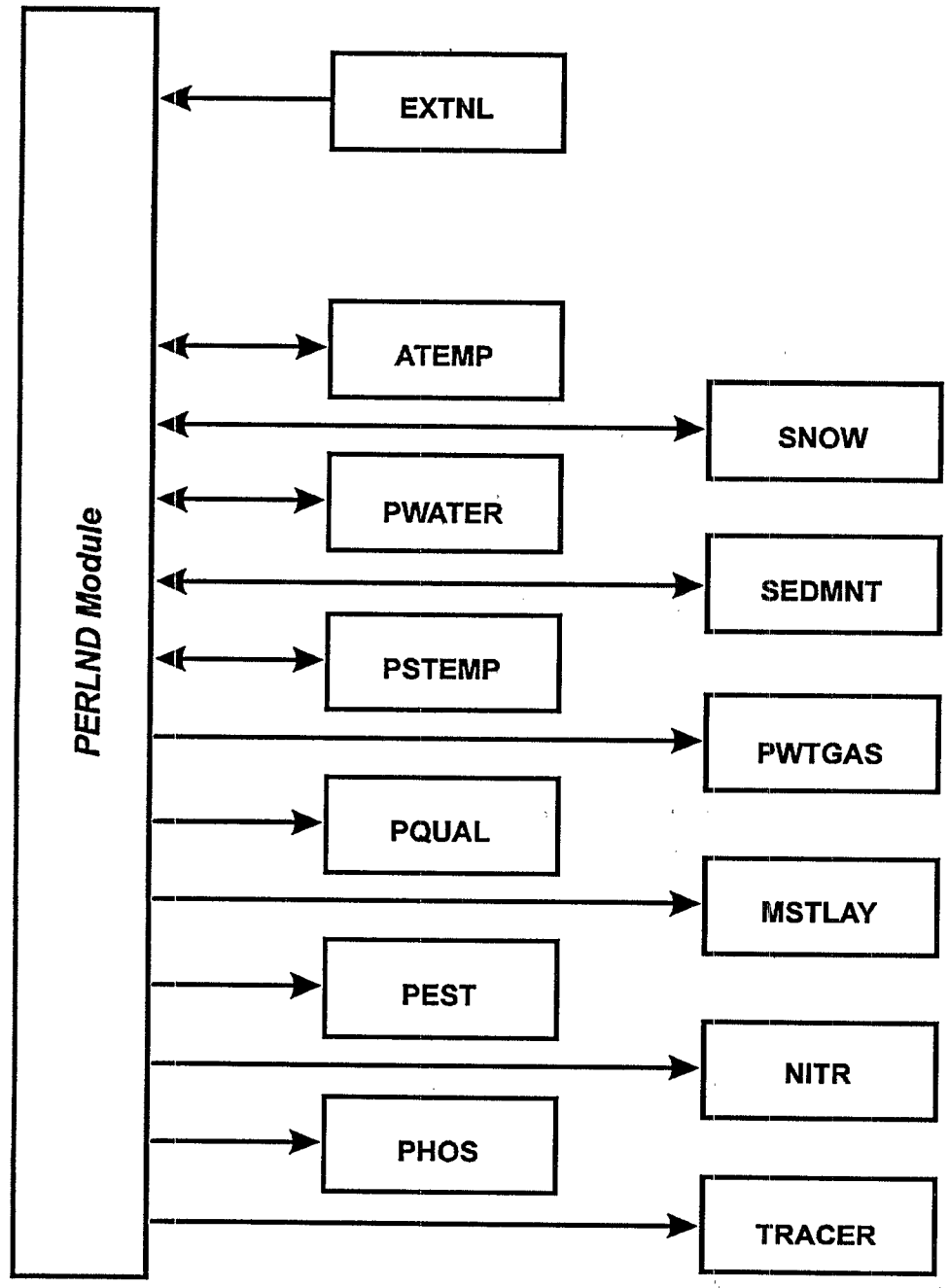

KEY:

Group containing time series which are always input

Group containing time series which are always output

Group containing time series which can be input or output

Figure 4.7(1)-1 Groups of time series associated with the PERLND module

4.7(1).3 Group SNOW

<---- Member ----> Name	Max subscr values 1	2	K i n d	Units (external) Engl	Metr	Description/comment
Time series computed by module section SNOW:						
PACK	1	1	*	in	mm	Total contents of pack (water equiv)
PACKF	1	1	*	in	mm	Frozen contents of pack, ie. snow + ice (water equivalent)
PACKW	1	1	*	in	mm	Liquid water in pack
PACKI	1	1	*	in	mm	Ice in pack (water equivalent)
PDEPTH	1	1	*	in	mm	Pack depth
RDENPF	1	1	*	none	none	Relative density of frozen contents of pack (PACKF/PDEPTH)
SNOCOV	1	1	*	none	none	Fraction of Land-segment covered by pack
ALBEDO	1	1	*	none	none	Albedo of the pack
PAKTMP	1	1	*	Deg F	Deg C	Mean temperature of the pack
SNOWF	1	1	-	in/ivld	mm/ivld	Snowfall, water equivalent
SNOWE	1	1	-	in/ivld	mm/ivld	Evaporation from PACKF (sublimation), water equivalent
WYIELD	1	1	-	in/ivld	mm/ivld	Water yielded by the pack (released to the land-surface)
MELT	1	1	-	in/ivld	mm/ivld	Quantity of melt from PACKF (water equivalent)
RAINF	1	1	-	in/ivld	mm/ivld	Rainfall

Input time series required to compute the above:

Group EXTNL PREC DTMPG WINMOV SOLRAD	always required
Group ATEMP AIRTMP	only required if section ATEMP is inactive

4.7(1).4 Group PWATER

<---- Member ----> Name	Max subscr values 1	2	K i n d	Units (external) Engl	Metr	Description/comment
Time series computed by module section PWATER:						
Land-segment-wide values:						
PERS	1	1	*	in	mm	Total water stored in the PLS
CEPS	1	1	*	in	mm	Interception storage
SURS	1	1	*	in	mm	Surface (overland flow) storage
UZS	1	1	*	in	mm	Upper zone storage
IFWS	1	1	*	in	mm	Interflow storage
LZS	1	1	*	in	mm	Lower zone storage
AGWS	1	1	*	in	mm	Active groundwater storage
RPARM	1	1	-	in/ivld	mm/ivld	Current value of maximum lower zone E-T opportunity
SURO	1	1	-	in/ivld	mm/ivld	Surface outflow
IFWO	1	1	-	in/ivld	mm/ivld	Interflow outflow
AGWO	1	1	-	in/ivld	mm/ivld	Active groundwater outflow
PERO	1	1	-	in/ivld	mm/ivld	Total outflow from PLS
IGWI	1	1	-	in/ivld	mm/ivld	Inflow to inactive (deep) groundwater
PET	1	1	-	in/ivld	mm/ivld	Potential E-T, adjusted for snow cover and air temperature
CEPE	1	1	-	in/ivld	mm/ivld	Evaporation from interception storage
UZET	1	1	-	in/ivld	mm/ivld	E-T from upper zone
LZET	1	1	-	in/ivld	mm/ivld	E-T from lower zone
AGWET	1	1	-	in/ivld	mm/ivld	E-T from active groundwater storage
BASET	1	1	-	in/ivld	mm/ivld	E-T taken from active groundwater outflow (baseflow)
TAET	1	1	-	in/ivld	mm/ivld	Total simulated E-T
IFWI	1	1	-	in/ivld	mm/ivld	Interflow inflow (excluding any lateral inflow)
UZI	1	1	-	in/ivld	mm/ivld	Upper zone inflow
INFIL	1	1	-	in/ivld	mm/ivld	Infiltration to the soil
PERC	1	1	-	in/ivld	mm/ivld	Percolation from upper to lower zone
LZI	1	1	-	in/ivld	mm/ivld	Lower zone inflow
AGWI	1	1	-	in/ivld	mm/ivld	Active groundwater inflow (excluding any lateral inflow)
SURI	1	1	-	in/ivld	mm/ivld	Surface inflow (including any lateral inflow)

Input time series required to compute the above:

Group EXTNL	
SURLI	optional
IFWLI	optional
AGWLI	optional
PETINP	
PREC	required if snow not considered (CSNOFG= 0)
Group ATEMP	
AIRTMP	only required if section ATEMP inactive and CSNOFG= 1
Group SNOW	only required if section SNOW is inactive and snow is considered (CSNOFG= 1)
RAINF	
SNOCOV	
WYIELD	
PACKI	only required if ICEFG= 1

4.7(1).5 Group SEDMNT

<---- Member ----> Name	Max subscr values 1	2	K i n d	Units (external) Engl	Metr	Description/comment
Time series computed by module section SEDMNT:						
Land-segment-wide values:						
DETS	1	1	*	tons/ac	tonnes/ha	Storage of detached sediment
STCAP	1	1	*	tons/ac.ivld	tonnes/ha.ivld	Sediment transport capacity by surface runoff
WSSD	1	1	-	tons/ac.ivld	tonnes/ha.ivld	Washoff of detached sediment
SCRSD	1	1	-	tons/ac.ivld	tonnes/ha.ivld	Scour of matrix (attached) soil
SOSED	1	1	-	tons/ac.ivld	tonnes/ha.ivld	Total removal of soil and sediment
DET	1	1	-	tons/ac.ivld	tonnes/ha.ivld	Quantity of sediment detached from soil matrix by rainfall impact

Input time series required to compute the above:

Group EXTNL	always required
PREC	
SLSED	optional
Group SNOW	only required if section SNOW
RAINF	is inactive and snow is considered
SNOCOV	(CSNOFG= 1)
Group PWATER	only required if section PWATER
SURO	is inactive
SURS	

4.7(1).6 Group PSTEMP

<---- Member ----> Name	Max subscr values 1	2	K i n d	Units (external) Engl	Metr	Description/comment
Time series computed by module section PSTEMP:						
AIRTC	1	1	-	Deg F	Deg C	Air temperature on the PLS
SLTMP	1	1	-	Deg F	Deg C	Surface layer soil temperature
ULTMP	1	1	-	Deg F	Deg C	Upper layer soil temperature
LGTMP	1	1	-	Deg F	Deg C	Lower and groundwater layer soil temperature
Input time series required to compute the above:						
Group ATEMP						only required if section ATEMP is inactive
AIRTMP						

4.7(1).7 Group PWTGAS

<---- Member ----> Name	Max subscr values 1	2	K i n d	Units (external) Engl	Metr	Description/comment
Time series computed by module section PWTGAS:						
SOTMP	1	1	*	Deg F	Deg C	Temperature of surface outflow
IOTMP	1	1	*	Deg F	Deg C	Temperature of interflow outflow
AOTMP	1	1	*	Deg F	Deg C	Temperature of active groundwater outflow
SODOX	1	1	*	mg/l	mg/l	DO concentration in surface outflow
SOCO2	1	1	*	mg/l	mg/l	CO2 concentration in surface outflow
IODOX	1	1	*	mg/l	mg/l	DO concentration in interflow outflow
IOCO2	1	1	*	mg/l	mg/l	CO2 concentration in interflow outflow
AODOX	1	1	*	mg/l	mg/l	DO concentration in active groundwater outflow

(continued)

AOCO2	1	1	*	mg/l	mg/l	CO2 concentration in active groundwater outflow
SOHT	1	1	-	BTU/ ac.ivld	kcal/ ha.ivld	Heat energy in surface outflow (relative to freezing point)
IOHT	1	1	-	BTU/ ac.ivld	kcal/ ha.ivld	Heat energy in interflow outflow
AOHT	1	1	-	BTU/ ac.ivld	kcal/ ha.ivld	Heat energy in active groundwater outflow
POHT	1	1	-	BTU/ ac.ivld	kcal/ ha.ivld	Heat energy in total outflow from PLS
SODOXM	1	1	-	lb/ ac.ivld	kg/ ha.ivld	Flux of DO in surface outflow
SOCO2M	1	1	-	lb/ ac.ivld	kg/ ha.ivld	Flux of CO2 in surface outflow
IODOXM	1	1	-	lb/ ac.ivld	kg/ ha.ivld	Flux of DO in interflow outflow
IOCO2M	1	1	-	lb/ ac.ivld	kg/ ha.ivld	Flux of CO2 in interflow outflow
AODOXM	1	1	-	lb/ ac.ivld	kg/ ha.ivld	Flux of DO in active groundwater outflow
AOCO2M	1	1	-	lb/ ac.ivld	kg/ ha.ivld	Flux of CO2 in active groundwater outflow
PODOXM	1	1	-	lb/ ac.ivld	kg/ ha.ivld	DO in total outflow from PLS
POCO2M	1	1	-	lb/ ac.ivld	kg/ ha.ivld	CO2 in total outflow from PLS

Input time series required to compute the above:

Group SNOW WYIELD	only required if section SNOW is inactive and snow is considered (CSNOFG= 1)
Group PWATER SURO IFWO AGWO	only required if section PWATER is inactive
Group PSTEMP SLTMP ULTMP LGTMP	only required if section PSTEMP is inactive

4.7(1).8 Group PQUAL

<---- Member ----> Name	Max subscr values 1	2	K i n d	Units (external) Engl	Metr	Description/comment
Time series computed by module section PQUAL:						
SQO	NQOF	1	*	qty/ac	qty/ha	Storage of QUALOF on the surface
WASHQS	NQSD	1	-	qty/ac.ivld	qty/ha.ivld	Removal of QUALSD by assoc with detached sed washoff
SCRQS	NQSD	1	-	qty/ac.ivld	qty/ha.ivld	Removal of QUALSD by assoc with scour of matrix soil
SOQS	NQSD	1	-	qty/ac.ivld	qty/ha.ivld	Total flux of QUALSD from surface
SOQO	NQOF	1	-	qty/ac.ivld	qty/ha.ivld	Washoff of QUALOF from surface
SOQUAL	NQ	1	-	qty/ac.ivld	qty/ha.ivld	Total outflow of QUAL from the surface
IOQUAL	NQIF	1	-	qty/ac.ivld	qty/ha.ivld	Outflow of QUAL in interflow (QUALIF)
AOQUAL	NQGW	1	-	qty/ac.ivld	qty/ha.ivld	Outflow of QUAL in active groundwater outflow (QUALGW)
POQUAL	NQ	1	-	qty/ac.ivld	qty/ha.ivld	Total flux of QUAL from the PLS
SOQOC	NQOF	1	-	qty/ft3	qty/l	Concentration of QUALOF in surface outflow
SOQC	NQ	1	-	qty/ft3	qty/l	Concentration of QUAL (QUALSD+ QUALOF) in surface outflow
POQC	NQ	1	-	qty/ft3	qty/l	Concentration of QUAL (total) in total outflow from PLS
Input time series required to compute the above:						
Group PWATER						only required if PWATER is inactive
SURO						only required if one or more QUALs are QUALOFs, or if SOQC is required for one or more QUALs
IFWO						only required if one or more QUALs are QUALIFs
AGWO						only required if one or more QUALs are QUALGWs
PERO						only required if POQC is required for one or more QUALs
Group SEDMNT						only required if section SEDMNT
WSSD						is inactive and one or more QUALs
SCRSD						are QUALSD's

4.7(1).9 Group MSTLAY

<---- Member ----> Name	Max subscr values 1	2	K i n d	Units (external) Engl	Metr	Description/comment
Time series computed by module section MSTLAY:						
MST	5	1	*	lb/ac	kg/ha	Water in surface, upper princ, upper auxiliary, lower and groundwater storages
FRAC	8	1	*	/ivl	/ivl	Fractional fluxes thru soil: FSO,FSP,FII,FUP,FIO,FLP,FLDP,FAO
Input time series required to compute the above:						
Group PWATER: SURI,LZS,IGWI,AGWI,AGWS,AGWO, SURS,SURO,INFIL,IFWI,UZI,UZS, PERC,IFWS,IFWO						only required if section PWATER is inactive

4.7(1).10 Group PEST

<---- Member ----> Name	Max subscr values 1	2	K i n d	Units (external) Engl	Metr	Description/comment
Time series computed by module section PEST:						
SPS	3	NPST	*	lb/ac	kg/ha	Amount of pesticide in surface storage
UPS	3	NPST	*	lb/ac	kg/ha	Amount of pesticide in upper principal storage
IPS	NPST	1	*	lb/ac	kg/ha	Amount of pesticide in upper auxiliary (interflow) storage
LPS	3	NPST	*	lb/ac	kg/ha	Amount of pesticide in lower layer storage
APS	3	NPST	*	lb/ac	kg/ha	Amount of pesticide in active groundwater layer storage
TPS	3	NPST	*	lb/ac	kg/ha	Total amount of pesticide in the soil

Note: SPS,UPS,LPS,APS and TPS give the storage of each pesticide by species. The first subscript indicates the species: crystalline, adsorbed, or solution, The second indicates the pesticide. For example, UPS(2,3) is the quantity of adsorbed pesticide in the upper layer principal storage, for the 3rd pesticide. The second subscript for IPS has a maximum value of one because only solution pesticide is modeled in the upper layer auxiliary (interflow) layer.

TOTPST	NPST	1	*	lb/ac	kg/ha	Total amount of pesticide in the soil (sum of all species).
SDPS	2	NPST	-	lb/ac.ivld	kg/ha.ivld	Outflow of sediment-associated pesticide (SDPSY and SDPSA for each pesticide)
TSPSS	5	NPST	-	"	"	Fluxes of solution pesticide for the topsoil layers: SOPSS,SPPSS, UPPSS,IIPSS,IOPSS
SSPSS	3	NPST	-	"	"	Fluxes of solution pesticide for the subsoil layers: LPPSS,LDPPSS, AOPSS
SDEGPS	NPST	1	-	"	"	Amount of degradation in surf. layer
UDEGPS	NPST	1	-	"	"	Amount of degradation in upper layer
LDEGPS	NPST	1	-	"	"	Amount of degradation in lower layer
ADEGPS	NPST	1	-	"	"	Amount of degr. in groundw. layer
TDEGPS	NPST	1	-	"	"	Total amount of degradation in soil
SOSDPS	NPST	1	-	"	"	Total outflow of sediment-associated pesticide (SDPSY + SDPSA)

POPST	NPST	1	-	"	"	Total outflow of solution pesticide from the PLS
TOPST	NPST	1	-	"	"	Total outflow of pesticide from the PLS

Note: The subscript with maximum value NPST selects the particular pesticide. For example, POPST(2,1) is the outflow from the PLS of the second pesticide (in solution).

Input time series required to compute the above:

Group SEDMNT SOSED	only required if section SEDMNT is inactive
Group PSTEMP SLTMP ULTMP LGTMP	only required if section PSTEMP is inactive and ADOPFG = 1
Group MSTLAY MST FRAC	only required if section MSTLAY is inactive

---

4.7(1).11 Group NITR

<---- Member ----> Name	Max subscr values 1	2	K i n d	Units (external) Engl	Metr	Description/comment
Time series computed by module section NITR:						
SN	5	1	*	lb/ac	kg/ha	N in surface layer storage
UN	5	1	*	"	"	N in upper layer princ storage
LN	5	1	*	"	"	N in lower layer storage
AN	5	1	*	"	"	N in groundwater layer storage
TN	5	1	*	"	"	Total N in soil, by species

In the above, the first subscript selects the species of N: 1 means organic N, 2 means adsorbed ammonium, 3 means solution ammonium, 4 means nitrate, 5 means plant N derived from this layer

IN	2	1	*	lb/ac	kg/ha	N in upper layer auxiliary (interflow) storage

In the above, the first subscript selects the species of N: 1 means solution ammonium, 2 means nitrate (only soluble species are modelled in this storage)

TOTNIT	1	1	*	lb/ac	kg/ha	Total N stored in the PLS (all species)
SEDN	2	1	-	lb/ac.ivld	kg/ha.ivld	Outflows of sediment-associated N

In the above, the first subscript selects the flux: 1 means organic N removal, 2 means adsorbed ammonium removal

SOSEDN	1	1	-	lb/ac.ivld	kg/ha.ivld	Total outflow of sediment-associated N (orgN + adsorbed ammonium)
TSAMS	5	1	-	lb/ac.ivld	kg/ha.ivld	Fluxes of solution ammonium in the topsoil
TSNO3	5	1	-	"	"	Fluxes of nitrate in the topsoil

In the above, the first subscript selects the flux:
1 means outflow with surface water outflow
2 means percolation from surface to upper layer principal storage
3 means percolation from upper layer principal storage to lower layer storage
4 means flow from upper layer principal to upper layer auxiliary (interflow) storage
5 means outflow from PLS with water from upper layer auxiliary (interflow) storage

SSAMS	3	1	-	lb/ac.ivld	kg/ha.ivld	Fluxes of solution ammonium in the subsoil
SSNO3	3	1	-	"	"	Fluxes of nitrate in the subsoil

In the above, the first subscript selects the flux:
1 means percolation from the lower layer to the active groundwater storage
2 means deep percolation, from the lower layer to inactive groundwater
3 means outflow from the PLS with water from the active groundwater storage

PONO3	1	1	-	lb/ac.ivld	kg/ha.ivld	Total outflow of NO3 from the PLS
PONH4	1	1	-	"	"	Total outflow of NH4 from the PLS
PONITR	1	1	-	"	"	Total outflow of N (NO3+NH4+ORGN) from the PLS.
TDENIF	1	1	-	"	"	Total denitrification in the PLS

Input time series required to compute the above:

Same as for section PEST. An input time series need only be supplied if section PEST and the section which computes it (SEDMNT, PSTEMP or MSTLAY) are inactive.

4.7(1).12 Group PHOS

<---- Member ----> Pame	Max subscr values 1	2	K i n d	Units (external) Engl	Metr	Description/comment
Time series computed by module section PHOS:						
SP	4	1	*	lb/ac	kg/ha	P in surface layer storage
UP	4	1	*	"	"	P in upper layer princ storage
LP	4	1	*	"	"	P in lower layer storage
AP	4	1	*	"	"	P in groundwater layer storage
TP	4	1	*	"	"	Total P in soil, by species

In the above, the first subscript selects the species of P:
1 means organic P, 2 means adsorbed phosphate, 3 means solution phosphate, 4 means plant P derived from this layer

IP	1	1	*	lb/ac	kg/ha	P in upper layer auxiliary (interflow) storage (solution phosphate)

(only soluble species are modeled in this storage)

TOTPHO	1	1	*	lb/ac	kg/ha	Total P stored in the PLS (all species)
SEDP	2	1	-	lb/ac.ivld	kg/ha.ivld	Outflows of sediment-associated P

In the above, the first subscript selects the flux: 1 means organic P removal, 2 means adsorbed phosphate removal

SOSEDP	1	1	-	lb/ac.ivld	kg/ha.ivld	Total outflow of sediment-associated P (orgP + adsorbed phosphate)
TSP4S	5	1	-	lb/ac.ivld	kg/ha.ivld	Fluxes of solution phosphate in the topsoil.

In the above, the first subscript selects the flux:
1 means outflow with surface water outflow
2 means percolation from surface to upper layer principal storage
3 means percolation from upper layer principal storage to lower layer storage
4 means flow from upper layer principal to upper layer auxiliary (interflow) storage
5 means outflow from PLS with water from upper layer auxiliary (interflow) storage

SSP4S	3	1	-	lb/ac.ivld kg/ha.ivld	Fluxes of solution phosphate in the subsoil.

In the above, the first subscript selects the flux:
1 means percolation from the lower layer to the active groundwater storage
2 means deep percolation, from the lower layer to inactive groundwater
3 means outflow from the PLS with water from the active groundwater storage

POPHOS	1	1	-	" "	Total outflow of P from the PLS.

Input time series required to compute the above:

Same as for section PEST. An input time series need only be supplied if sections PEST and NITR and the module section which computes it (SEDMNT, PSTEMP or MSTLAY) are inactive.

4.7(1).13 Group TRACER

<---- Member ----> Name	Max subscr values 1	2	K i n d	Units (external) Engl	Metr	Description/comment
Time series computed by module section TRACER:						
STRSU	1	1	*	lb/ac	kg/ha	Tracer in surface layer storage
UTRSU	1	1	*	"	"	Tracer in upper layer princ storage
ITRSU	1	1	*	"	"	Tracer in upper layer auxiliary storage
LTRSU	1	1	*	"	"	Tracer in lower layer storage
ATRSU	1	1	*	"	"	Tracer in groundwater layer storage
TRSU	1	1	*	"	"	Total tracer stored in the PLS
TSTRS	5	1	-	lb/ac.ivld	kg/ha.ivld	Fluxes of tracer in topsoil

In the above, the first subscript indicates the flux:
1 means outflow with surface water outflow
2 means percolation from surface to upper layer principal storage
3 means percolation from upper layer principal to lower layer storage
4 means flow from upper principal to upper auxiliary (interflow) storage
5 means outflow from the PLS from upper layer transitory (interflow) storage

SSTRS	3	1	-	lb/ac.ivld	kg/ha.ivld	Fluxes of tracer in subsoil

In the above, the first subscript indicates the flux:
1 means percolation from lower layer to active groundwater storage
2 means deep percolation, from lower layer to inactive groundwater
3 means outflow from the PLS from the active groundwater storage

POTRS	1	1	-	lb/ac.ivld	kg/ha.ivld	Total outflow of tracer from the PLS

Input time series required to compute the above:

Group MSTLAY MST FRAC	only required if MSTLAY, PEST, NITR and PHOS are all inactive; else these time series will already have been supplied

4.7(2) Catalog for IMPLND module

The time series groups associated with this application module are shown in Figure 4.7(2)-1.

The members contained within each group are documented in the tables which follow.

4.7(2).1 Group EXTNL

<---- Member ----> Name	Max subscr values 1	2	K i n d	Units (external) Engl	Metr	Description/comment
Time series always external (input only) to module IMPLND:						
GATMP	1	1	-	Deg F	Deg C	Measured air temperature
PREC	1	1	-	in/ivld	mm/ivld	Measured precipitation
DTMPG	1	1	-	Deg F	Deg C	Measured dewpoint temperature
WINMOV	1	1	-	mi/ivld	km/ivld	Measured wind movement
SOLRAD	1	1	-	Ly/ivld	Ly/ivld	Measured solar radiation
CLOUD	1	1	-	tenths	tenths	Cloud cover (range: 0 - 10)
PETINP	1	1	-	in/ivld	mm/ivld	Input potential E-T
SURLI	1	1	-	in/ivld	mm/ivld	Surface lateral inflow
SLSLD	1	1	-	tons/ac.ivld	tonnes/ha.ivld	Lateral input of solids

4.7(2).2 Group ATEMP

Identical to group ATEMP in module PERLND. See Section 4.7(1).2 for documentation.

4.7(2).3 Group SNOW

Identical to group SNOW in module PERLND. See Section 4.7(1).3 for documentation.

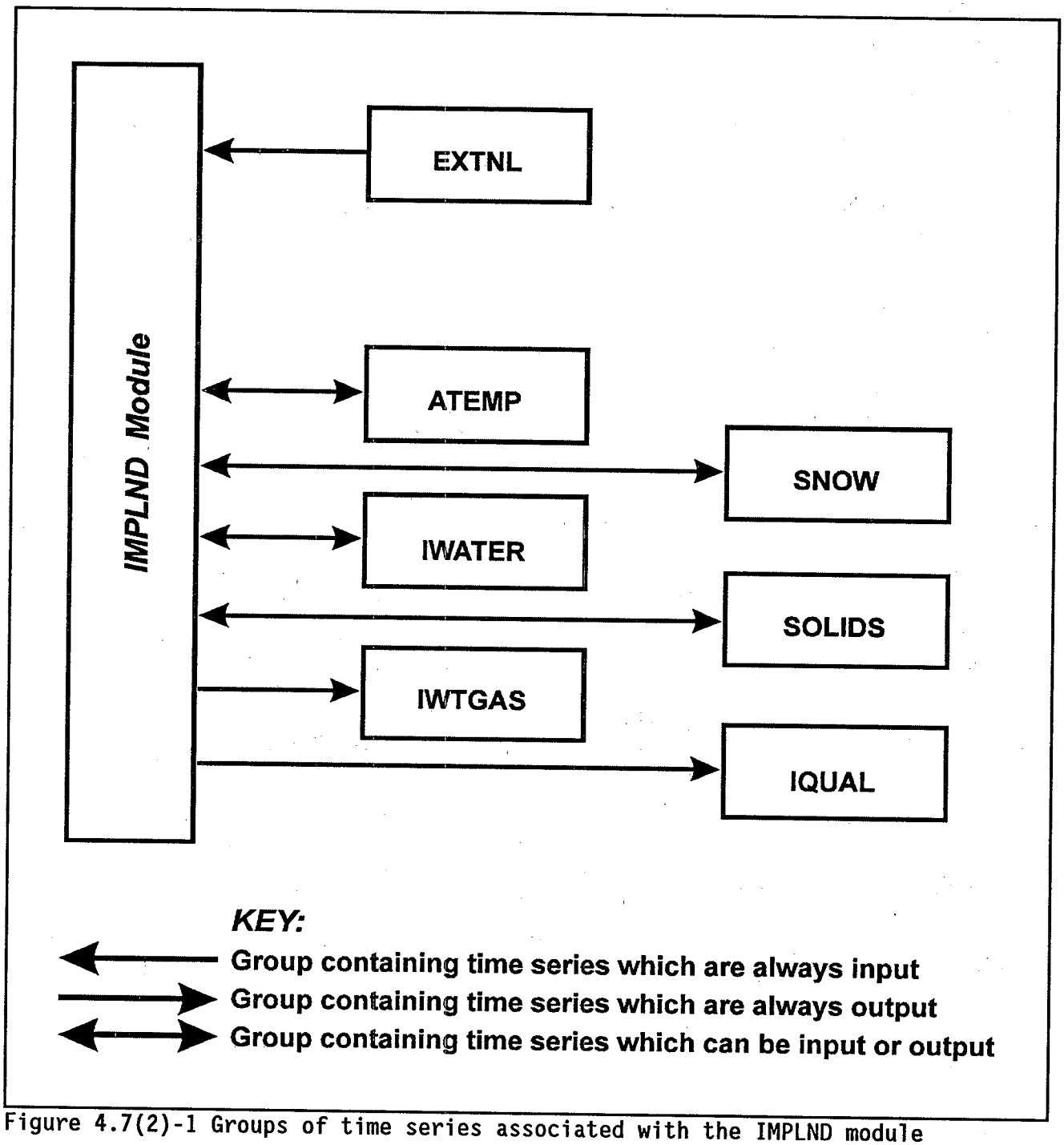

Figure 4.7(2)-1 Groups of time series associated with the IMPLND module

4.7(2).4 Group IWATER

<---- Member ----> Name	Max subscr values 1	2	K i n d	Units (external) Engl	Metr	Description/comment
Time series computed by module section IWATER:						
IMPS	1	1	*	in	mm	Total water stored in the ILS
RETS	1	1	*	in	mm	Retention storage
SURS	1	1	*	in	mm	Surface (overland flow) storage
SURO	1	1	-	in/ivld	mm/ivld	Surface outflow
PET	1	1	-	in/ivld	mm/ivld	Potential E-T, adjusted for snow cover and air temperature
IMPEV	1	1	-	in/ivld	mm/ivld	Total simulated E-T
SURI	1	1	-	in/ivld	mm/ivld	Surface inflow (including any lateral inflow if RTLIFG=1)

Input time series required to compute the above:

Group EXTNL	
SURLI	optional
PETINP	
PREC	required if snow not considered (CSNOFG= 0)
Group ATEMP	
AIRTMP	only required if section ATEMP is inactive and CSNOFG= 1
Group SNOW	only required if section SNOW is inactive and snow is considered (CSNOFG= 1)
RAINF	
SNOCOV	
WYIELD	

4.7(2).5 Group SOLIDS

<---- Member ----> Name	Max subscr values 1	2	K i n d	Units (external) Engl	Metr	Description/comment
Time series computed by module section SOLIDS:						
SLDS	1	1	*	tons/ac	tonnes/ha	Storage of solids on surface
SOSLD	1	1	-	tons/ac.ivld	tonnes/ha.ivld	Washoff of solids from surface

Input time series required to compute the above:

Group EXTNL	always required
PREC	
SLSLD	optional
Group IWATER	only required if section IWATER is inactive
SURO	
SURS	

4.7(2).6 Group IWTGAS

<---- Member ----> Name	Max subscr values 1	2	K i n d	Units (external) Engl	Metr	Description/comment
Time series computed by module section IWTGAS:						
SOTMP	1	1	*	Deg F	Deg C	Temperature of surface outflow
SODOX	1	1	*	mg/l	mg/l	DO concentration in surface outflow
SOCO2	1	1	*	mg/l	mg/l	CO2 concentration in surface outflow
SOHT	1	1	-	BTU/ ac.ivld	kcal/ ha.ivld	Heat energy in surface outflow (relative to freezing point)
SODOXM	1	1	-	lb/ ac.ivld	kg/ ha.ivld	Flux of DO in surface outflow
SOCO2M	1	1	-	lb/ ac.ivld	kg/ ha.ivld	Flux of CO2 in surface outflow

Input time series required to compute the above:

Group ATEMP AIRTMP	only required if section ATEMP is inactive
Group SNOW WYIELD	only required if section SNOW is inactive and snow is considered (CSNOFG= 1)
Group IWATER SURO	only required if section IWATER is inactive

4.7(2).7 Group IQUAL

<---- Member ----> Name	Max subscr values 1	2	K i n d	Units (external) Engl	Metr	Description/comment
Time series computed by module section IQUAL:						
SQO	NQOF	1	*	qty/ac	qty/ha	Storage of QUALOF on the surface
SOQS	NQSD	1	-	qty/ac.ivld	qty/ha.ivld	Total flux of QUALSD from surface
SOQO	NQOF	1	-	qty/ac.ivld	qty/ha.ivld	Washoff of QUALOF from surface
SOQUAL	NQ	1	-	qty/ac.ivld	qty/ha.ivld	Total outflow of QUAL from the surface
SOQOC	NQOF	1	-	qty/ft3	qty/l	Concentration of QUALOF in surface outflow
SOQC	NQ	1	-	qty/ft3	qty/l	Concentration of QUAL (QUALSD+QUALOF) in surface outflow
Input time series required to compute the above:						
Group IWATER						only required if section IWATER is inactive
SURO						only required if one or more QUALs are QUALOFs, or if SOQC is required for one or more QUALs
Group SOLIDS						only required if section SOLIDS is inactive and one or more QUALs are QUALSDs
SOSLD						

4.7(3) Catalog for RCHRES module

The time series groups associated with this application module are shown in Figure 4.7(3)-1.

The members contained within each group are documented in the following tables.

4.7(3).1 Group EXTNL

<---- Member ----> Name	Max subscr values 1	2	K i n d	Units (external) Engl	Metr	Description/comment
Time series external to module RCHRES (input only):						
PREC	1	1	-	in/ivld	mm/ivld	Precip on surface of the RCHRES (requires AUX1FG = 1)
POTEV	1	1	-	in/ivld	mm/ivld	Potential evaporation from the surface (requires AUX1FG = 1)
COLIND	NEXITS	1	-	none	none	Time series indicating which (pair of) columns in RCHTAB are used to evaluate f(VOL) component of outflow demand
OUTDGT	NEXITS	1	-	ft3/s	m3/s	g(t) component of outflow demand
IVOL	1	1	-	ac.ft/ ivld	Mm3/ ivld	Inflow to the RCHRES
ICON	NCONS	1	-	qty/ivld	qty/ivld	Inflow of conservative constits.
SOLRAD	1	1	-	Ly/ivld	Ly/ivld	Solar radiation
CLOUD	1	1	-	tenths	tenths	Cloud cover (range 0 thru 10)
DEWTMP	1	1	-	DegF	DegC	Dewpoint
GATMP	1	1	-	DegF	DegC	Air temperature at met. station
WIND	1	1	-	miles/ ivld	km/ ivld	Wind movement
PHVAL	1	1	-			pH (used in Section GQUAL)
ROC	1	1	-	moles/ l	moles/ l	Free radical oxygen concentration (used in Section GQUAL)
BIO	NGQUAL	1	-	mg(bio)/ l	mg(bio)/ l	Biomass active in biodegradation (used in Section GQUAL)

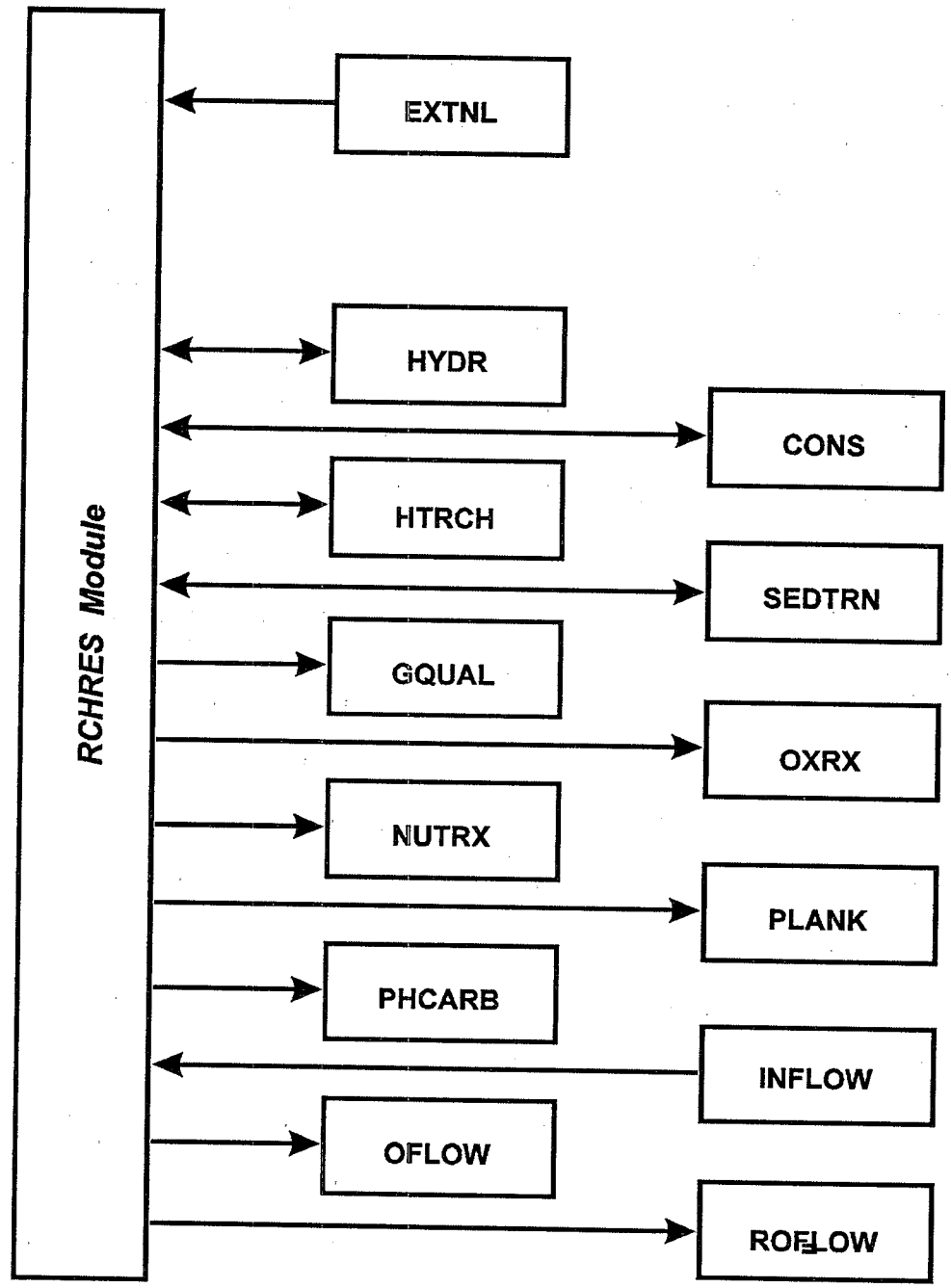

KEY:

Group containing time series which are always input

Group containing time series which are always output

Group containing time series which can be input or output

Figure 4.7(3)-1 Groups of time series associated with the RCHRES module

4.7(3).2 Group HYDR

<---- Member ----> Name	Max subscr values 1	2	K i n d	Units (external) Engl	Metr	Description/comment
Time series computed by module section HYDR:						
VOL	1	1	*	ac.ft	Mm3	Volume of water in the RCHRES
AUX1FG must be 1 for next 5 members to be computed:						
DEP	1	1	*	ft	m	Depth at specified location
STAGE	1	1	*	ft	m	Stage (DEP+STCOR)
AVDEP	1	1	*	ft	m	Average depth (volume/surface area)
TWID	1	1	*	ft	m	Mean topwidth (surface area/length)
HRAD	1	1	*	ft	m	Hydraulic radius
SAREA	1	1	*	ac	ha	Surface area
AUX2FG must be 1 for next 2 members to be computed:						
AVVEL	1	1	*	ft/s	m/s	Average velocity (RO/VOL)
AVSECT	1	1	*	ft2	m2	Cross-sectional area averaged over length of RCHRES (VOL/length)
USTAR	1	1	*	ft/s	m/s	Shear velocity
TAU	1	1	*	lb/ft2	kg/m2	Bed shear stress
RO	1	1	*	ft3/s	m3/s	Total rate of outflow from RCHRES
O	NEXITS	1	*	ft3/s	m3/s	Rates of outflow through individual exits
PRSUPY	1	1	-	ac.ft/ ivld	Mm3/ ivld	Volume of water contributed by precip on surface
VOLEV	1	1	-	ac.ft/ ivld	Mm3/ ivld	Volume of water lost by evap
ROVOL	1	1	-	ac.ft/ ivld	Mm3/ ivld	Total volume of outflow from RCHRES
OVOL	NEXITS	1	-	ac.ft/ ivld	Mm3/ ivld	Volume of outflow through individual exits

Input time series required to compute the above:

Group INFLOW	optional
IVOL	
Group EXTNL	
PREC	optional
POTEV	optional
COLIND	required only if ODFVFG is negative for one or more outflow demands
OUTDGT	required only if ODGTFG is >0 for one or more outflow demands

4.7(3).3 Group ADCALC

<---- Member ----> Name	Max subscr values 1	2	K i n d	Units (external) Engl	Metr	Description/comment

Time series computed by module section ADCALC:

None of the computed time series are outputtable; they are passed internally to any active "quality" sections of the RCHRES module

Input time series required to compute the above:

Group HYDR	
VOL	only required if section HYDR is inactive
O	

4.7(3).4 Group CONS

<---- Member ----> Name	Max subscr values 1	2	K i n d	Units (external) Engl	Metr	Description/comment

Time series computed by module section CONS:

CON	NCONS	1	*	concid	concid	Concentration of conservative constituents
ROCON	NCONS	1	-	qty/ivld	qty/ivld	Total outflow of conservatives
OCON	NEXITS	NCONS	-	qty/ivld	qty/ivld	Outflow of conservatives through individual exits

Input time series required to compute the above:

Group EXTNL (or INFLOW)

ICON	optional

4.7(3).5 Group HTRCH

<---- Member ----> Name	Max subscr values 1	2	K i n d	Units (external) Engl	Metr	Description/comment
Time series computed by module section HTRCH:						
TW	1	1	*	DegF	DegC	Simulated water temperature
AIRTMP	1	1	*	DegF	DegC	Air temperature, adjusted for elev. difference between gage and RCHRES
HTEXCH	1	1	-	BTU/ivld	kcal/ivld	Net heat exchanged with atmosphere
ROHEAT	1	1	-	"	"	Total outflow of thermal energy through active exits
OHEAT	NEXITS	1	-	"	"	Outflow of thermal energy through individual exits
Input time series required to compute the above:						
Group INFLOW						optional
IHEAT						optional
Group EXTNL						always required
SOLRAD						
PREC						optional
CLOUD						
DEWTMP						
GATMP						
WIND						
Group HYDR						only required if section HYDR is inactive
AVDEP						

4.7(3).6 Group SEDTRN

<---- Member ----> Name	Max subscr values 1	2	K i n d	Units (external) Engl	Metr	Description/comment
Time series computed by module section SEDTRN						
SSED	4	1	*	mg/l	mg/l	Suspended sediment concentrations
RSED	10	1	*	ton	tonne	Sediment storages
BEDDEP	1	1	*	ft	m	Bed depth (thickness)
DEPSCR	4	1	-	ton/ivld	tonne/ivld	Deposition (positive) or scour (negative)
ROSED	4	1	-	"	"	Total outflows of sediment from the RCHRES
OSED	NEXITS	4	-	"	"	Outflows of sediment through individual exits

Note: In the above, the subscript with maximum value =4 selects the sediment fraction - 1 for sand, 2 for silt, 3 for clay, and 4 for the sum of sand silt and clay. The subscript with maximum value =10 selects the following: 1 suspended sand, 2 suspended silt, 3 suspended clay, 4 bed sand, 5 bed silt 6 bed clay, 7 total sand, 8 total silt, 9 total clay, and 10 total of 7,8,9.

Input time series required to compute the above:

Group INFLOW	
ISED(*)	inflows of sand, silt, and clay to the RCHRES; optional
Group HYDR	only required if Section HYDR is inactive
TAU	
AVDEP	
AVVEL	
RO	
HRAD	only required if SANDFG = 1 or 2
TWID	
Group HTRCH	only required if Section HTRCH is inactive and SANDFG = 1 or 2
TW	

4.7(3).7 Group GQUAL

<---- Member ----> Name	Max subscr values 1	2	K i n d	Units (external) Engl	Metr	Description/comment
Time series computed by module section GQUAL:						
DQAL	NGQUAL	1	*	concu/l	concu/l	Dissolved concentration of qual.
SQAL	6	NGQUAL	*	concu/mg	concu/mg	Concentration of qual on sediment. First subscript selects: 1 susp sand 2 susp silt 3 susp clay 4 bed sand 5 bed silt 6 bed clay
RDQAL	NGQUAL	1	*	qty	qty	Total storage of qual in dissolved form
RSQAL	12	NGQUAL	*	qty	qty	Storage of sediment-associated qual. First subscript selects: 1 susp sand 2 susp silt 3 susp clay 4 susp total 5 bed sand 6 bed silt 7 bed clay 8 bed total 9 total on sand 10 total on silt 11 total on clay 12 grand total
RRQAL	NGQUAL	1	*	qty	qty	Total storage of qual in the RCHRES
PDQAL	NGQUAL	1	-	qty/ivld	qty/ivld	Input to this qual in this RCHRES, from decay of parent quals
DDQAL	7	NGQUAL	-	qty/ivld	qty/ivld	Decay of dissolved qual. First subscript selects decay path: 1 hydrolysis 2 oxidation 3 photolysis 4 volatilization 5 biodegradation 6 general (other) 7 total of 1-6 .
RODQAL	NGQUAL	1	-	qty/ivld	qty/ivld	Total outflow of dissolved qual from the RCHRES
DSQAL	4	NGQUAL	-	qty/ivld	qty/ivld	Deposition/scour of qual. First subscript selects carrier: 1 sand 2 silt 3 clay 4 total
ROSQAL	4	NGQUAL	-	qty/ivld	qty/ivld	Total outflow of sediment-associated qual from RCHRES. First subscript selects carrier: 1 sand 2 silt 3 clay 4 total
SQDEC	7	NGQUAL		qty/ivld	qty/ivld	Decay of sediment-associated qual on: 1 susp sand 2 susp silt 3 susp clay 4 bed sand 5 bed silt 6 bed clay 7 total
ADQAL	7	NGQUAL	-	qty/ivld	qty/ivld	Adsorption/desorption between dissolved state and: 1 susp sand 2 susp silt 3 susp clay 4 bed sand 5 bed silt 6 bed clay 7 total

ODQAL	NEXITS	NGQUAL-	qty/ivld	qty/ivld	Outflow of dissolved qual through individual exits.
OSQAL	NEXITS	NGQ3 -	qty/ivld	qty/ivld	Outflows of sediment-associated qual through individual exits. Second subscript selects: 1 sand, first qual 2 silt, first qual 3 clay, first qual (NGQ3= NGQUAL*3) 4 sand, second qual etc.

Input time series required to compute the above:

Group INFLOW	
IDQAL	optional
ISQAL(*)	optional
Group EXTNL	
PHVAL	if there is hydrolysis, PHFLAG=1, and Section PHCARB is inactive
ROC	if there is free radical oxidation, and ROXFG=1
BIO(I)	if qual no. I undergoes biodegradation and GQPM2(7,I)=1
CLOUD	if there is photolysis, and CLDFG=1
WIND	if there is volatilization and water body is a lake (LKFG=1)
Group HYDR	only required if Section HYDR is inactive
AVDEP	See below
AVVEL	if volatilization is on and water body is a flowing stream (LKFG=0)
Group HTRCH	only required if Section HTRCH inactive and TEMPFG=1
TW	
Group PLANK	only required if Section PLANK is inactive or PHYFG=0
PHYTO	if there is photolysis and PHYTFG=1
Group SEDTRN	only required if Section SEDTRN is inactive
SSED(4)	if there is photolysis and SDFG=1

Note: AVDEP is required if Section HYDR is inactive and:
1. There is photolysis
or 2. There is volatilization and
   a. The water body is a lake
   or b. The water body is a free-flowing stream and REAMFG>1

4.7(3).8.1 Group OXRX

<---- Member ----> Name	Max subscr values 1	2	K i n d	Units (external) Engl	Metr	Description/comment
Time series computed by module section OXRX:						
DOX	1	1	*	mg/l	mg/l	DO concentration
BOD	1	1	*	mg/l	mg/l	BOD concentration
SATDO	1	1	*	mg/l	mg/l	Saturation DO concentration
OXCF1	2	1	-	lb/ivld	kg/ivld	Total outflows of DO (OXCF1(1,1)) and BOD (OXCF1(2,1)) from the RCHRES
OXCF2	NEXITS	2	-	"	"	Outflows of DO and BOD through individual exits

In the above, the first subscript selects the exit. The second selects the constituent: 1 means DO, 2 means BOD.

Input time series required to compute the above:

Group INFLOW	
IDOX	optional
IBOD	optional
Group EXTNL	
WIND	only needed if LKFG=1 (lake)
Group HYDR	only required if section HYDR is inactive
AVDEP	
AVDEP	
Group HTRCH	only required if section HTRCH is inactive
TW	

4.7(3).8.2 Group NUTRX

<---- Member ----> Name	Max subscr values 1	2	Kind	Units (external) Engl	Metr	Description/comment
Time series computed by module section NUTRX:						
DNUST	6	1	*	mg/L	mg/L	Dissolved nutrient concentrations; Subscript 1: 1=NO3, 2=TAM, 3=NO2, 4=PO4, 5=NH4+, 6=NH3.
SNH4	3	1	*	mg/kg	mg/kg	Particulate NH4-N concentrations; Subscript 1: 1=sand, 2=silt, 3=clay
SPO4	3	1	*	mg/kg	mg/kg	Particulate PO4-P concentrations; Subscript 1: 1=sand, 2=silt, 3=clay
DNUST2	6	1	-	lbs	kg	Dissolved nutrient storages; same subscript values as DNUST
RSNH4	12	1	-	lbs	kg	Particulate NH4-N storages; 1-3= suspended sand, silt, clay, 4=total suspended, 5-7=bed sand, silt, clay, 8=total bed, 9-11=total sand, total silt, total clay, 12=grand total
RSPO4	12	1	-	lbs	kg	Particulate PO4-P storages; same subscript values as RSNH4
NUST	4	1	-	lbs	kg	Total nutrient storages in RCHRES, (dissolved + particulate); Subscript 1: 1=NO3,2=TAM,3=NO2,4=PO4
NUCF1	4	1	-	lb/ivld	kg/ivld	Total outflow of dissolved nutrient; Same subscript values as NUST
NUCF2	4	2	-	lb/ivld	kg/ivld	Total outflow of particulate NH4 and PO4; Subscript 1: 1=(on) sand, 2=silt, 3=clay, 4=total; Subscript 2: 1 = NH4, 2 = PO4
NUCF3	4	2	-	lb/ivld	kg/ivld	Scour/deposition fluxes of particulate NH4 and PO4; + = scour, - = deposition; same subscript values as NUCF2
NUCF4	6	1	-	lb/ivld	kg/ivld	Process fluxes for NO3; Subscript 1: 1=nitrification, 2=denitrification, 3=BOD decay, 4=phytoplankton growth/respir., 5=zooplankton death/respir., 6=benthic algae growth/respir.

NUCF5	7	1	-	lb/ivld	kg/ivld	Process fluxes for TAM; Subscript 1: 1=nitrification, 2=volatilization, 3=benthal release, 4=BOD decay, 5=phytoplankton growth/respir., 6=zooplankton death/respir., 7=benthic algae growth/respir.
NUCF6	1	1	-	lb/ivld	kg/ivld	Nitrification flux for NO2; (net gain (+) or loss (-) of NO2)
NUCF7	5	1	-	lb/ivld	kg/ivld	Process fluxes for PO4; Subscript 1: 1=benthal release, 2=BOD decay, 3=phytoplankton growth/respir., 4=zooplankton death/respir., 5=benthic algae growth/respir.
NUCF8	4	2	-	lb/ivld	kg/ivld	Adsorption (+) or desorption (-) of NH4 and PO4; Subscript 1: 1=sand, 2=silt, 3=clay; Subscript 2: 1=NH4, 2=PO4
NUCF9	5	4	-	lb/ivld	kg/ivld	Outflow of dissolved nutrients through individual exits; Subscript 1 selects exit, Subscript 2: same as NUCF1
OSNH4	5	3	-	lb/ivld	kg/ivld	Outflows of particulate NH4; Subscript 1 selects exit, Subscript 2: 1=sand, 2=silt, 3=clay
OSPO4	5	3	-	lb/ivld	kg/ivld	Outflows of particulate PO4-P; Subscript values same as OSNH4

Input time series required to compute the above:

Group INFLOW INO3, ITAM, INO2, IPO4, ISNH4,ISPO4	all optional
Group HTRCH TW	only required if section HTRCH is inactive
Group SEDTRN RSED, SSED, OSED, ROSED, DEPSCR	only required if Section SEDTRN is inactive and if particulate NH4 or PO4 is simulated

NOTE: Ammonia, nitrite and ortho-phosphate may, or may not, be simulated, depending on the values the user assigns to TAMFG, NO2FG and PO4FG. If a constituent is not simulated, those time series associated with it in this list should be ignored.

4.7(3).8.3 Group PLANK

```
-----------------------------------------------------------------------------
<---- Member ----> K      Units
        Max subscr  i    (external)          Description/comment
Name      values    n
          1    2    d  Engl      Metr
-----------------------------------------------------------------------------
```

Time series computed by module section PLANK:

```
PKST3     7    1    *  mg/l      mg/l       A group of state variables
In the above, the first subscript selects the state variable:
1 for dead refractory organic N  (ORN)
2 for dead refractory organic P  (ORP)
3 for dead refractory organic C  (ORC)
4 for total organic N  (TORN)
5 for total organic P  (TORP)
6 for total organic C  (TORC)
7 for potential BOD  (POTBOD)

PHYTO     1    1    *  mg/l      mg/l       Phytoplankton concentration
ZOO       1    1    * organism/l organism/l Zooplankton population
BENAL     1    1    *  mg/m2     mg/m2      Benthic algae
PHYCLA    1    1    *  ug/l      ug/l       Phytoplankton as chlorophyll a
BALCLA    1    1    *  ug/m2     ug/m2      Benthic algae as chlorophyll a

PKCF1     5    1    -  lb/ivld   kg/ivld    Total outflows from the RCHRES
In the above, the first subscript selects the constituent:
1 for phytoplankton, 2 for zooplankton, 3 for ORN, 4 for ORP, 5 for ORC

PKCF2  NEXITS  5    -  lb/ivld   kg/ivld    Outflows through individual exits
In the above, the first subscript selects the exit, the second selects the
constituent -- same code as for PKCF1.
```

Input time series required to compute the above:

```
Group EXTNL
SOLRAD                                      required

Group INFLOW
IPHYTO, IZOO, IORN,                         all are optional
IORP, IORC

Group HTRCH                                 only required if section HTRCH
TW                                          is inactive

Group SEDTRN                                only required if section SEDTRN
SSED(2)                                     is inactive
SSED(3)
```

NOTE: Phytoplankton, zooplankton and benthic algae may, or may not, be simulated, depending on the values the user assigns to PHYFG, ZOOFG and BALFG. If a constituent is not simulated, those time series associated with it in this list should be ignored.

4.7(3).8.4 Group PHCARB

<---- Name	Member ----> Max values 1	2	K i n d	Units (external) Engl	Metr	Description/comment

---

Time series computed by module section PHCARB:

PHST	3	1	*	see below		State variables

In the above, the first subscript selects the state variable:
1 for total inorganic carbon (TIC) -- units mg/l
2 for carbon dioxide (CO_2) -- units mg/l
3 for pH

PHCF1	2	1	-	lb/ivld	kg/ivld	Total outflows of TIC and CO_2

In the above, the first subscript selects the constituent:
1 for TIC, 2 for CO_2

PHCF2	NEXITS	2	-	lb/ivld	kg/ivld	Outflows of TIC and CO_2 through individual exits

In the above, the first subscript selects the exit and the second the constituent -- same code as for PHCF1

Input time series required to compute the above:

Group INFLOW	
ITIC	optional
ICO2	optional
Group CONS	only required if section CONS is inactive
CON(ALKCON)	concentration units must be mg/l as $CaCO_3$
Group HTRCH	only required if section HTRCH is inactive
TW	

4.7(3).10 Groups INFLOW, ROFLOW and OFLOW

The members in these groups represent the total inflow, total outflow and outflow through individual RCHRES exits of every simulated constituent. These groups were included in the catalog to make it easier for users to specify the linkages representing time series passed from one RCHRES to another. For example, assume the RCHRES's in a run have sections HYDR, HTRCH and OXRX active, and the NETWORK Block contains:

```
*******************************************************************************
NETWORK
<-Volume-> <-Grp> <-Member-><--Mult-->Tran <-Target vols> <-Grp> <-Member->  ***
<Name>   #        <Name> # #<-factor->strg <Name>   #   #        <Name> # #  ***

RCHRES   1 ROFLOW                          RCHRES   2     INFLOW
RCHRES   2 OFLOW         2                 RCHRES   3     INFLOW
*******************************************************************************
```

These entries mean that the entire outflow from RCHRES 1 goes to RCHRES 2, and that the outflow through exit 2 of RCHRES 2 goes to RCHRES 3. Because the "member name" fields have been left blank, HSPF will automatically expand the above entries, generating an entry for each member which is active in this run. In this case, there will be 4 generated entries because 4 constituents are being simulated (water, heat, DO and BOD). The second set of generated entries would be:

```
*******************************************************************************
NETWORK
<-Volume-> <-Grp> <-Member-><--Mult-->Tran <-Target vols> <-Grp> <-Member->  ***
<Name>   #        <Name> # #<-factor->strg <Name>   #   #        <Name> # #  ***

RCHRES   2 OFLOW  OVOL   2 1     1.0       RCHRES   3     INFLOW IVOL   1 1
RCHRES   2 OFLOW  OHEAT  2 1     1.0       RCHRES   3     INFLOW IHEAT  1 1
RCHRES   2 OFLOW  OXCF2  2 1     1.0       RCHRES   3     INFLOW OXIF   1 1
RCHRES   2 OFLOW  OXCF2  2 2     1.0       RCHRES   3     INFLOW OXIF   2 1
*******************************************************************************
```

Thus, the user can specify the linkage between two RCHRES's with a single entry, instead of having to supply an entry for every constituent passed between them.

4.7(3).10.1 GROUP INFLOW

The members in this group represent the inflows to a RCHRES. Note that each member listed below is "available" for use only if the module section to which it belongs is active.

<---- Member ----> Name	Max subscr values 1	2	Kind	Units (external) Engl	Metr	Module section	Constituent
IVOL	1	1	-	ac.ft/ ivld	Mm3/ ivld	HYDR	Water
ICON	NCONS	1	-	qty/ ivld	qty/ ivld	CONS	Conservatives
IHEAT	1	1	-	BTU/ ivld	kcal/ ivld	HTRCH	Heat (relative to freezing)
ISED	3	1	-	ton/ ivld	tonne/ ivld	SEDTRN	Sand, silt, and clay
IDQAL	NGQUAL	1	-	qty/ ivld	qty/ ivld	GQUAL	Dissolved general quality constituents
ISQAL	3	NGQUAL	-	qty/ ivld	qty/ ivld	GQUAL	General quality constituent associated with: 1 Sand, 2 Silt, 3 Clay
OXIF	2	1	-	lb/ ivld	kg/ ivld	OXRX	1=DO, 2=BOD
NUIF1	4	1	-	lb/ ivld	kg/ ivld	NUTRX	1=NO3, 2=TAM, 3=NO2, 4=PO4
NUIF2	3	2	-	lb/ ivld	kg/ ivld	NUTRX	1=particulate NH4 on sand, silt, clay and 2=particulate PO4 on sand, silt, clay
PKIF	5	1	-	lb/ ivld	kg/ ivld	PLANK	1=Phyto, 2=Zoo, 3=ORN, 4=ORP, 5=ORC
PHIF	2	1	-	lb/ ivld	kg/ ivld	PHCARB	1=TIC, 2=CO2

4.7(3).10.2 Group ROFLOW

The members in this group represent the total outflow from a RCHRES. Note that a member is "available" for use only if the module section to which it belongs is active.

<---- Member ---->	Max subscr values 1	2	Kind	Units (external) Engl	Metr	Module section	Constituent
ROVOL	1	1					Water
ROCON	NCONS	1					Conservatives
ROHEAT	1	1					Heat
ROSED	3	1					Sand, silt, and clay
RODQAL	NGQUAL	1		See data for corresponding member in group INFLOW			Dissolved general qual.
ROSQAL	3	NGQUAL					Sediment-associated qual.
OXCF1	2	1					DO, BOD
NUCF1	4	1					NO3, TAM, NO2, PO4
NUCF2	3	2					Particulate NH4 and PO4 (sand, silt, clay)
PKCF1	5	1					Phyto, Zoo, ORN, ORP, ORC
PHCF1	2	1					TIC, CO2

4.7(3).10.3 Group OFLOW

The members in this group represent the outflows through the individual exits of a RCHRES. Note that a member is available for use only if the module section to which it belongs is active.

For each member, the RCHRES exit is selected by the value given to the first subscript.

<---- Member ----> Name	Max subscr values 1	2	Kind	Units (external) Engl	Metr	Module section	Constituent
OVOL	NEXITS	1					Water
OCON	NEXITS	NCONS					Conservatives
OHEAT	NEXITS	1					Heat
OSED	NEXITS	3					Sand, silt, and clay
ODQAL	NEXITS	NGQUAL		See data for corresponding member in group INFLOW			Dissolved general qual.
OSQAL	NEXITS	NGQ3*					Sediment-associated qual.
OXCF2	NEXITS	2					DO, BOD
NUCF9	NEXITS	4					NO3, NH3, NO2, PO4
OSNH4	NEXITS	3					Particulate NH4 (sand, silt, clay)
OSPO4	NEXITS	3					Particulate PO4 (sand, silt, clay)
PKCF2	NEXITS	5					Phyto, Zoo, ORN, ORP, ORC
PHCF2	NEXITS	2					TIC, CO2

* NGQ3 = NGQUAL*3. See documentation for Group GQUAL for further explanation of this subscript.

4.7(11) Catalog for COPY module

The time series groups associated with this application module are shown in Figure 4.7(11)-1.

The members contained within each group are documented in the tables which follow.

4.7(11).1 Group INPUT

<---- Member ----> Name	Max subscr values 1	2	K i n d	Units (external) Engl	Metr	Description/comment
Time series input to module COPY:						
POINT	NPT	1	*	anything		Point-valued input time series
MEAN	NMN	1	-	anything		Mean-valued input time series

4.7(11).2 Group OUTPUT

<---- Member ----> Name	Max subscr values 1	2	K i n d	Units (external) Engl	Metr	Description/comment
Time series output by module COPY:						
POINT	NPT	1	*	anything		Point-valued output time series
MEAN	NMN	1	-	anything		Mean-valued output time series

Input time series required to produce the above:

Group INPUT

POINT	required if NPT> 0
MEAN	required if NMN> 0

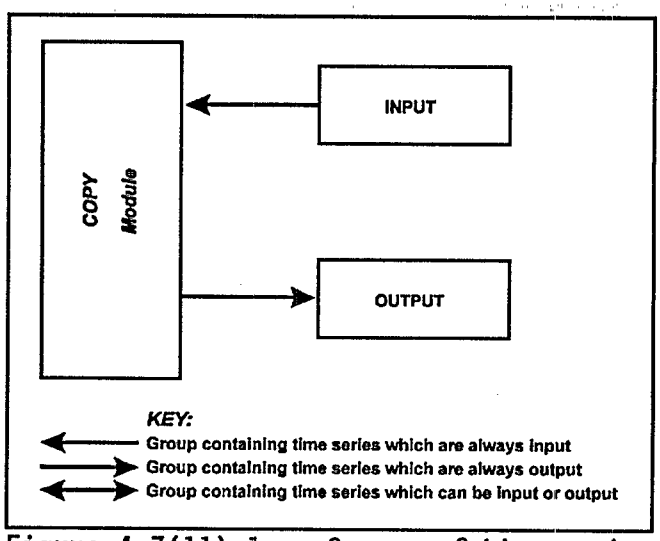

Figure 4.7(11)-1 Groups of time series associated with the COPY module

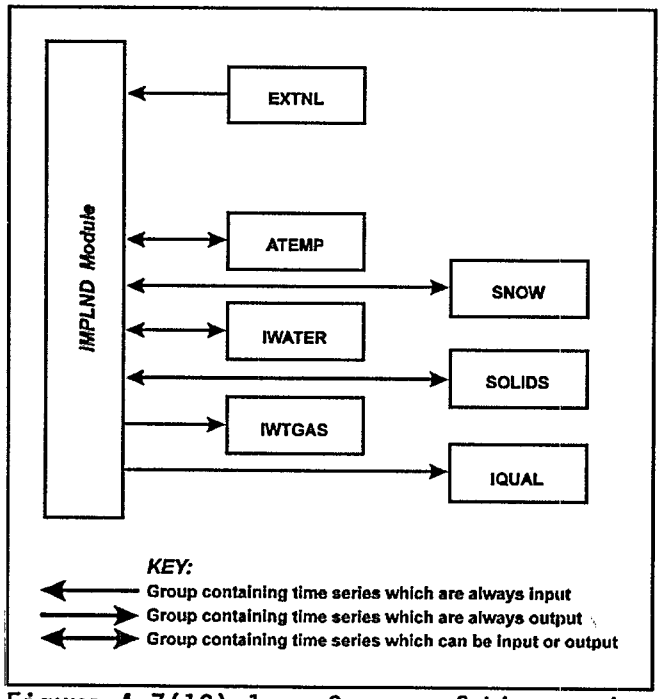

Figure 4.7(12)-1 Groups of time series associated with the PLTGEN module

4.7(12) Catalog for PLTGEN module

There is only one time series group associated with this module; group INPUT, which contains all point-valued and/or mean-valued members that are to be plotted. This module does not have an output group because all its output goes to the "plot file", which is documented in Section 4.4(12) of Part E.

4.7(12).1 Group INPUT

<---- Member ----> Name	Max subscr values 1	2	K i n d	Units (external) Engl	Metr	Description/comment
Time series input to module PLTGEN:						
POINT	NPT	1	*	anything		Point-valued input time series
MEAN	NMN	1	-	anything		Mean-valued input time series

4.7(13) Catalog for DISPLY module

There is only one time series group (INPUT) with one member (TIMSER) associated with this module since the module displays only one time series at a time. This module does not have an output group because all its output goes to the "display file" (printed).

4.7(13).1 Group INPUT

<---- Member ---->			K	Units		
	Max subscr		i	(external)		Description/comment
Name	values		n			
	1	2	d	Engl	Metr	
Time series input to module DISPLY:						
TIMSER	1	1	-	anything		A mean-valued input time series

4.7(14) Catalog for DURANL module

There is only one time series group (INPUT) with one member (TIMSER) associated with this module since the module analyzes only one time series at a time. This module does not have an output group because all its output is printed. The format is documented in Section 4.2(14) of Part E.

4.7(14).1 Group INPUT

<---- Member ---->			K	Units		
	Max subscr		i	(external)		Description/comment
Name	values		n			
	1	2	d	Engl	Metr	

Time series input to module DURANL:

TIMSER	1	1	-	anything		A mean-valued input time series

4.7(15) Catalog for GENER module

This module has both input and output groups, like module COPY (Figure 4.7(11)-1). The members contained within each group are documented in the tables which follow.

4.7(15).1 Group INPUT

<---- Member ----> Name	Max subscr values 1	2	K i n d	Units (external) Engl	Metr	Description/comment
Time series input to module GENER:						
ONE	1	1	-	anything		First input time series
TWO	1	1	-	anything		Second input time series

4.7(15).2 Group OUTPUT

<---- Member ----> Name	Max subscr values 1	2	K i n d	Units (external) Engl	Metr	Description/comment
Time series output by module GENER:						
TIMSER	1	1	-	anything		Output time series (mean-valued)

Input time series required to produce the above:

Group INPUT

ONE	always required
TWO	Only required if generation option needs two inputs.

4.7(16) Catalog for MUTSIN module

The time series groups associated with this application module are shown in Figure 4.7(16)-1.

The members contained within each group are documented in the tables which follow.

4.7(16).1 Group OUTPUT

<---- Member ----> Name	Max subscr values 1	2	K i n d	Units (external) Engl	Metr	Description/comment
Time series output by module MUTSIN						
POINT	NPT	1	*	anything		Point-valued output time series
MEAN	NMN	1	-	anything		Mean-valued output time series

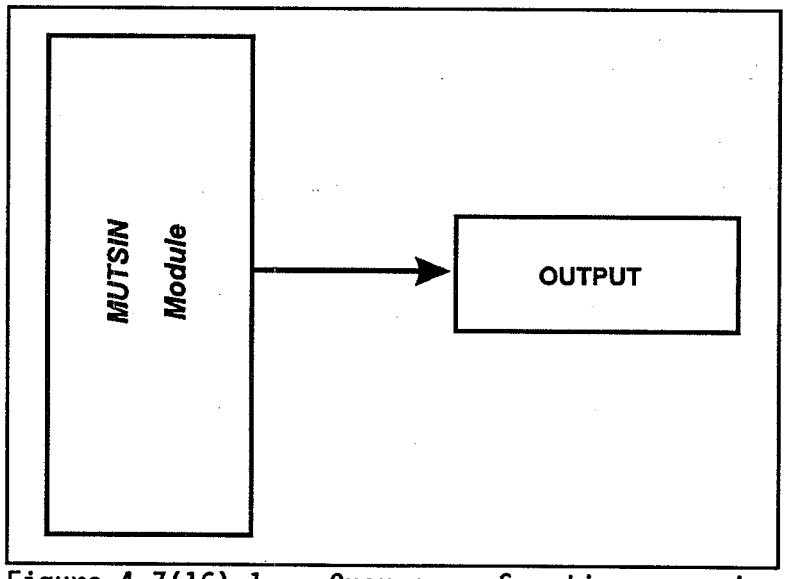

Figure 4.7(16)-1 Groups of time series associated with the MUTSIN module

4.8 FORMATS Block

Layout

```
*******************************************************************************
         1         2         3         4         5         6         7         8
12345678901234567890123456789012345678901234567890123456789012345678901234567890
*******************************************************************************

FORMATS
***
<ft><------------------------- obj-fmt ---------------------------------------->
.
*** line immed above repeats until all formats have been covered
.
.
END FORMATS

*******************************************************************************
```

Details

Symbol	FORTRAN Name(s)	Format	Comment
<ft>	FMTCOD	I4	Identifying no. which corresponds to format no. in EXT SOURCES or TARGETS Blocks.
<obj-fmt>	FORM(19)	19A4	Standard FORTRAN object-time format.

Explanation

This block is only required if a user wishes to override the default format for reading or recording data on a sequential file (see Section 4.9).

4.9 Sequential and PLTGEN/MUTSIN File Formats

The following formats, for transfer of data to or from sequential files, are presently supported in the HSPF system:

4.9.1 Format class HYDFIV

It is used for the input of 5-minute data. The sequence of information is:

1. Alpha-numeric station number or identifier (this field is not read)
2. Last two digits of calendar year
3. Month
4. Day
5. Card number 1 is for midnight to 3 am.
   2 is for 3 am to 6 am.
   3 is for 6 am to 9 am.
   4 is for 9 am to noon.
   5 is for noon to 3 pm.
   6 is for 3 pm to 6 pm.
   7 is for 6 pm to 9 pm.
   8 is for 9 pm to midnight.
6. 36 fields for 5-minute data.

The default format is: (1X,3I2,I1,36F2.0)

4.9.2 Format class HYDFIF

It is used for the input of 15-minute data. The sequence of information is:

1. Alpha-numeric station number or identifier (this field is not read).
2. Last two digits of the calendar year
3. Month
4. Day
5. Card number (same as for HYDFIV above)
6. 12 fields for 15-minute data

The default format is: (1X,3I2,I1,12F6.0)

4.9.3 Format class HYDHR

It is used for input of hourly observations. The sequence of information is:

1. Alpha-numeric station no. or identifier. (This field is not read)
2. Last two digits of calendar year
3. Month
4. Day
5. Card no: 1 is for a.m. hours
   2 is for p.m. hours
6. Twelve fields for hourly data

The default format is: (10X,I2,1X,I2,1X,I2,1X,I1,12F5.0)

4.9.4 Format class HYDDAY

It is used for input of daily observations. The sequence of information is:

1. Alpha-numeric station no. or identifier. (This field is not read)
2. Last two digits of calendar year
3. Month
4. Card no: 1 is for days 1-10
   2 is for days 11-20
   3 is for days 21-
5. Ten fields, for the daily data (11 fields for card no. 3)

The default format is: (7X,2I2,I1,11F6.0)

4.9.5 Format class HYDSMN

It is used for input of semi-monthly observations.
The sequence of information is:

1. Alpha-numeric station no. or identifier. (This field is not read)
2. Last two digits of calendar year
3. Card no: 1 for January through June
   2 for July through December
4. Twelve semi-monthly fields

The default format is: (7X,I2,I1,12F5.0)

Semi-monthly values are distributed to daily values with a transformation function of SAME.

4.9.6 Format class HYDMON

It is used for input of monthly observations. The sequence of information is:

1. Alpha-numeric station no. or identifier. (This field is not read)
2. Last two digits of calendar year
3. Twelve monthly fields

The default format is: (6X,I2,12F6.0)

Monthly values are distributed to daily values with a transformation function of SAME.

Note that the user can override the above default formats with his own format, supplied in the FORMATS BLOCK. He can not, however, alter the sequence of information within each record.

4.9.7 PLTGEN/MUTSIN File Format

Time series data can be transferred to or from ASCII files having the PLTGEN/MUTSIN format, i.e., the format of files created by the PLTGEN module and readable by the MUTSIN module. This file contains a header, which is 25 lines for PLTGEN and at least one line for MUTSIN. Each line of data contains a date-time and between one and ten data values (curves). The sequence of information for each data line is as follows:

1. Identifier (four characters)
2. Year
3. Month
4. Day
5. Hour
6. Minute
7. Value for curve 1, for this date/time
8. Value for curve 2, for this date/time

etc (repeats until data for all curves are supplied)

Format: A4,1X,I5,4I3,10(2X,G12.5)

4.10 SPEC-ACTIONS Block

```
*******************************************************************************
         1         2         3         4         5         6         7         8
12345678901234567890123456789012345678901234567890123456789012345678901234567890
*******************************************************************************
Layout
******

SPEC-ACTIONS
  <oper><f><-l>     <yr><m><d><h><m><tc>  <vari><l><2><3><a><-value-->
                                                  or
                                             ----<ad>-------

  . . . . . . . . . . . . . . . . . . . . . . . . . . . . . . . . . . . .
  (repeats until all special actions have been specified)
  . . . . . . . . . . . . . . . . . . . . . . . . . . . . . . . . . . . .
END SPEC-ACTIONS

*******
Example
*******

SPEC-ACTIONS
  ***********************************************************************
  Operations        Date and time  Type-      Addr   Action-   Quantity***
  Type    # to#                    code              code          ***
  ***********************************************************************
  Increment surface storage of pesticide to represent field applic.    ***
  PERLND  1         1990/01/01 03      3  SPS     2  1     2     0.625
  PERLND  1         1990/01/01 03      3      2514         2      80.0
END SPEC-ACTIONS

*******************************************************************************
```

Details

Symbol	Fortran name(s)	Format	Comment
<oper>	OPTYP	A6	operation type - valid values are PERLND, IMPLND, RCHRES, or PLTGEN
<f>	TOPFST	I3	first operation to act upon
<l>	TOPLST	I4	last operation to act upon, 0 or blank means use first operation only
<yr>	DATIM(1)	I4	year (see starting date field in GLOBAL block for more information)
<m>	DATIM(2)	1X,I2	month
<d>	DATIM(3)	1X,I2	day
<h>	DATIM(4)	1X,I2	hour
<m>	DATIM(5)	1X,I2	minute
<tc>	TYPCOD	I4	2-INTEGER, 3-REAL, 4-DOUBLE PRECISION
<vari>	VNAME	A6	variable to act upon, left-justified
<1>	NSUB(1)	I3	first subscript for VNAME, 0 if none exists
<2>	NSUB(2)	I3	second subscript for VNAME, 0 if none exists
<3>	NSUB(3)	I3	third subscript for VNAME, 0 if none exists
<a>	ACTCOD	I4	action code: 1- reset variable, 2- increment variable
<value>	RVAL or IVAL	F10.0 I10	see notes below

Notes:

The <value> field contains quantitative data for the action to be taken. If the variable or array element to be acted on is an integer (TYPCOD=2) <value> is read as an integer (IVAL); If it is REAL (TYPCOD=3 or 4), <value> is read as a real number (RVAL). Note that the value must be given in the units used internally for the quantity concerned, because no conversion is performed when it is read in. You can find the internal units by looking up the quantity in the Operations Status Vector (for the module concerned), contained in the Programmer's Supplement. For example:

1. Pesticide storage (module PERLND) has units of lb/ac (English) and kg/ha (Metric); the same units are used internally and externally.

2. Sediment storage (module PERLND) has internal units of tons/acre (in both English and Metric systems) but the external units (English and Metric) are tons/acre and tonnes/ha respectively.

For a discussion of the purpose of this Block, see Section 4.03 of Part E.

APPENDIX I
GLOSSARY OF TERMS

1.0 NATURE OF THE GLOSSARY

The glossary which follows is not exhaustive. Its function is to introduce terms which may be new and to assign definite meanings to ambiguous terms. It is not a dictionary. The goal is not to provide formally correct definitions but to supply explanations adequate for practical purposes. Thus in some cases, the definition of a term is followed by a further explanatory note.

2.0 GLOSSARY

The list that follows is arranged alphabetically. Any word enclosed in parentheses ( ) may optionally be omitted from a term in everyday use, provided that the context ensures that its use is implied.

ACTUAL ARGUMENT
The name of an item (or set) of data which is being passed to (or retrieved from) a subprogram via an argument list. It can be:

(1) a variable name
(2) an array or array element name
(3) any other expression
(4) the name of an external procedure
(5) a Hollerith constant

ANNIE
An interactive program designed for management of WDM files and their data. ANNIE functions include file creation, data set management, and data analysis, modification, and display.

APPLICATION MODULE
A module which simulates processes which occur in the real world.

BUFFER
A portion of machine memory space used for the temporary storage of input or output-bound data.

COMPUTATIONAL ELEMENT
See "element."

CONCEPTUAL DATA STREAM
A stream of related data that are independent of any physical input-output device.

COPY
A utility module used to copy time series data. COPY is typically used to transfer data from a sequential file to the WDM file or time series store (TSS).

(TIME SERIES) DATA SET
A data set in the time series store, containing one or more time series.

DIRECT ACCESS FILE
A disk file whose records are read from or written to a specific location within the file. Any record in the file may be accessed at any time. Contrast with sequential file.

DIRECTED GRAPH
A group of processing units arranged with unidirectional paths between them. No bi-directional paths or cycles are allowed.

DIRECTORY
The first data set in the time series store. It contains information pointing to other data sets.

DISPLY
A utility module used to print time series data and summaries of the data.

DUMMY ARGUMENT
The local name (in a subprogram) for an actual argument which is passed to the subprogram.

DURANL
A utility module used to examine the behavior of a time series, computing a variety of statistics related to its' excursions above and below certain specified levels.

ELEMENT as used in simulation
A collection of nodes and/or zones, e.g. segment no. 1, reach no. 20.

ELEMENT TYPE
A name which describes elements having a common set of attributes, for example, Pervious Land-segment, Reach/Mixed Reservoir.

ERRFL
A formatted self documenting file which contains the text of HSPF error messages.

EXECUTABLE PROGRAM
A self contained computing procedure. It consists of a main program and its required subprograms.

FEEDBACK ELEMENT
An element which is situated in a loop in a network or which is connected to another element by one or more bi-directional flux linkages.

FEEDBACK REGION
A group of connected feedback elements. Information and constituent transfers across the boundaries of a feedback region are uni-directional, but internal fluxes can be bi-directional.

FLOWCHART
A schematic two-dimensional representation of the logic in a program or program unit. The level of detail in a flowchart depends on its purpose.

FLUX
The rate of transfer of fluid, particles or energy across a given surface.

FUNCTION as used in program design, not in Fortran language
A transformation which receives input and returns output in a predictable manner. Most functions within a program can be classified into one of three types: input, process, or output. Usually, there is a hierarchy of functions--high level functions contain subordinate functions.

GENER
A utility module used to perform any one of several transformations on one or more input time series.

HSPF
see Hydrological Simulation Program Fortran

Hydrological Simulation Program Fortran (HSPF)
A set of computer codes that can simulate the hydrologic and associated water quality processes on the land surface and in streams and well mixed impoundments.

IMPLND
An application module which simulates the water quantity and quality processes which occur on an impervious land segment.

INFOFL
A formatted self documenting file which contains material used by the run interpreter in processing the user's control input.

INGRP
A group of HSPF operations which share the same internal scratch pad (INPAD).

INPAD
see INTERNAL SCRATCH PAD

INPAD AREA
The space available in core for the storage of time series data in the INPAD. It is the difference between the area of the common block SCRTCH and the longest OSV in the INGRP.

INPAD WIDTH
The number of time intervals which are present in the INPAD during a run. This is the INPAD area divided by the maximum number of rows of the time series data. HSPF uses fewer disk input/output operations with longer INPAD widths.

INPUT TIME SERIES
Time series which are read in a given simulation run.

INSPAN
see INTERNAL SCRATCH PAD SPAN

INTER SECTION DATA TRANSFER (ISDT)
The movement of information from one section to another within a module.

INTERNAL SCRATCH PAD (INPAD)
The space in core where time series data is accessed by modules. It functions as a large buffer for this data.

INTERNAL SCRATCH PAD SPAN (INSPAN)
The real world time which corresponds to the INPAD width.

IVL
See SIMULATION INTERVAL

JOB
The work performed by HSPF in response to the instructions found in a complete set of User's Control Input.

KIND
A descriptor which implies either point or mean with regard to a time series.

MEAN VALUED DATA
Data which represents the behavior of a time series over time intervals rather than at specific points in time.

MIXED RESERVOIR
A water body which is assumed to be completely mixed.

MODEL
A set of algorithms, set in a logical structure, which represents a process. A model is implemented using modules of code.

MODULE
A set of program units which performs a clearly defined function.

MODULE SECTION
A part of an Application Module which can be executed independently of the other parts. eg. SEDMNT in module PERLND.

MUTSIN
A utility module used to read a sequential external file which has the same format as the file produced by the PLTGEN module. MUTSIN makes the time series data on the external file available for use by other modules.

NETWORK
A group of connected processing units. Information and/or constituents flow between processing units through uni-directional linkages. That is, no processing unit may pass output which indirectly influences itself (no feedback loops). These constraints make it possible to operate on each processing unit separately, considering them in an "upstream" to "downstream" order.

NODE
A point in space where the value of a spatially variable function can be determined.

OM
see OPERATING MODULE

OPERATING MODULE (OM)
A set of HSPF program units which perform a series of process functions for a specified time on a given set of input time series and produce a specified set of output time series.

OPERATION
In HSPF: execution of code which transforms a set of input time series into a set of output time series, for example, execution of a application module or a utility module. See "simulation operation," "utility operation."

OPERATIONS STATUS VECTOR (OSV)
The data structure for an operating module. The OSV contains all the information (parameters, state variables) needed to describe the status of an operation and to restart it after an interruption.

OPERATIONS SUPERVISOR (OSUPER)
The HSPF program units which oversee the execution of operating modules and related time series movement.

OSUPER
see OPERATIONS SUPERVISOR

OSUPFL
This direct access file contains instructions which the Operation Supervisor reads to manage the operations in a run. This includes information of the configuration of the SCRATCH PADS, EXGROUPs and INGROUPs, and locations of detailed information about each operation.

OSV
see OPERATION STATUS VECTOR

OSVFL
This direct access file contains the operation status vector for each operation in a run. It is used to pass details of each operation from the run interpreter to the operations supervisor and to restore the OSV in core when the operation is resumed after interruption by the operations supervisor to process other operations in the INGROUP.

OUTPUT TIME SERIES
Time series which are generated during a simulation run. They do not have to be stored in the time series store.

PARAMETER
A variable used in a function which determines the transformation of the input to the function to the output of the function.

PARTITION (an operation)
The execution of different sections of an application module in separate runs. Time series involved in inter section data transfers must be stored between runs.

PERLND
An application module which simulates the water quantity an quality processes which occur on a pervious land segment.

PERVIOUS LAND SEGMENT (PLS)
A segment of land with a pervious surface.

PHYSICAL PROCESS
A process occurring in the real world.

PLS
see PERVIOUS LAND SEGMENT

PLTGEN
A utility module used to write a sequential external file containing up to 10 time series and related commands for a stand alone plotting program.

POINT VALUED DATA
Data which represents the behavior of a time series at specific points in time rather than over time intervals.

PROCESS
In the real world: A continuing activity, for example, percolation, chemical reaction. See "physical process."

PROCESSING UNIT (PU)
An element or group of related elements which is simulated for a period of time. Input comes from external sources or Processing Units which have completed simulating for the given period of time. Output goes to other processing units of external targets.

PROGRAM
A complete set of code, consisting of one or more program units, the first of which is the "main" program unit.

PSEUDO CODE
An English-like representation of the logic in a program unit.

PU
see PROCESSING UNIT

RCHRES
An application module which simulates the water quantity and quality processes which occur in a reach of open or closed channel or a completely mixed lake.

REACH
A free-flowing portion of a stream, simulated in HSPF using storage routing.

RUN
A set of operations which are performed serially and cover the same period of time.

RUN INTERPRETER
The HSPF module which reads and interprets the User's Control Input. It sets up internal information on the OSVPFL instructing the system regarding the sequence of operations to be performed, stores parameters and state variables for each operation on the OSVFL, writes instructions on the TSGETF and TSPUTF related to the movement of time series data and performs other minor functions.

SECTION
see MODULE SECTION

SEGMENT
A portion of the land assured to have areally uniform properties.

SEQUENTIAL FILE
A file whose records are organized on the basis of their successive physical positions, such as on magnetic tape or cards. A record may be accessed only after the previous record has been accessed.

SIMPLE ELEMENT
An element which is not a feedback element.

SIMULATION
Imitation of the behavior of a prototype, using a model. We implement the model on a computer using an application module.

SIMULATION INTERVAL
The internal time step used in an operation.

SIMULATION MODULE
See APPLICATION MODULE

SIMULATION (OPERATION)
Simulation of a specified prototype for a specified period.

SOFTWARE
A logically complete set of code and user documentation. This term is generally reserved for code which is designed to be used by others and which conforms to a standard language, with minor specified extensions.

SPACFL
This direct access file contains special action instructions. These instructions specify a change to a variable on OSV at a specific time.

STATE VARIABLE
A variable containing the current value of a storage or other measurable quantity. It may change through time.

STRUCTURE CHART
A diagram which documents the result of structured (program) design. It indicates the program units, their relationships (including hierarchy) and, optionally, the data passed between them.

SYSTEM DOCUMENTATION
A comprehensive set of documents which enable a user to understand and use a software product. It should include:

(1) a discussion of the underlying principles
(2) a discussion of the mathematical relations which the code implements
(3) documentation of the structure of the code
(4) a listing of the code
(5) documentation of data and file structures, including the input required to run the program.

TIME SERIES
A series of chronologically ordered values giving a discrete representation of the variation in time of a given entity.

(TIME SERIES) DATA SET
A data set in the time series store, containing one or more time series.

TIME SERIES MANAGEMENT SYSTEM (TSMS)
The modules of HSPF which are concerned with manipulation of time series or the files used to store time series. It includes the TSS management functions and TSGET and TSPUT.

TIME SERIES STORE (TSS)
A direct access file used for medium/long term storage of time series. It is <u>recommended</u> that WDM files be used instead of TSS whenever possible. Active maintenance of the TSS system has ceased. **TSS will be removed in Release 11.**

TIME SERIES STORE MANAGEMENT (TSSM)
The HSPF module which maintains a User's Time Series Store (TSS) and performs some housekeeping chores associated with the data sets in it. **TSSM and other TSS functions will be removed in Release 11.**

TSPUT
The HSPF module which moves time series data from the INPAD to a WDM file or TSS.

TSPUTF
This direct access file contains instructions which direct module TSPUT"s movement of time series data.

TSMS
see TIME SERIES MANAGEMENT SYSTEM

TSGET
The HSPF module which moves time series data from a WDM file, TSS, or sequential file to the INPAD.

TSGETF
This direct access file contains instructions which direct module TSGET's movement of time series data.

TSS
see TIME SERIES STORE

TSSM or TSSMGR
see TIME SERIES STORE MANAGEMENT

UCI
see USER's CONTROL INPUT

USER'S CONTROL INPUT
The file in which the user specifies the operations to be performed in a run, the parameters and initial conditions for each one, and the time series to be passed between them. HSPF reads this from a card image sequential file. It is also used to instruct the TSSMGR section of HSPF.

UTILITY MODULE
A module which performs operations on time series which are peripheral to the simulation of physical processes, for example, data input, plot generation, statistical analysis.

UTILITY OPERATION
Execution of a utility module.

VOLUME
A source (WDM, TSS, sequential file or INPAD) or target (WDM or TSS) for the time series data.

WARNFL
A formatted self documenting file which contains the text of HSPF warning messages.

Watershed Data Management (WDM) File
A direct-access, binary file containing multiple time series data sets. This file is the primary storage file for HSPF time series data, and it is intended to replace the TSS file system. WDM files are created and maintained by the ANNIE program and related-software.

WDM File (see above)

WORLD VIEW
A representation of the real world which includes simplifying assumptions of physical processes.

ZONE
A finite portion of the real world. It is usually associated with the integral of a spatially variable quantity.

APPENDIX II
SAMPLE RUNS

1.0 SUMMARY OF TEST RUNS

The distribution materials for HSPF supplied by EPA contains a set of 14 test runs which exercise all the major portions of the HSPF code. Both input and output is included on the tape. A matrix of HSPF sections and the various test runs is shown in Figure 1. Any test run which tests a section of the HSPF code that the user anticipates using should be executed. Output must be checked carefully for any discrepancies. The test run may then be used as a basis for the user's input.

Listings of HSPF input sequences and other details about the mechanics of using HSPF are found in the 'Guide to the Application of the Hydrological Simulation Program - Fortran (HSPF)' which is available from the EPA Center for Environmental Assessment Modeling (CEAM) in Athens, Ga.

FIGURE 1 - TEST RUN MATRIX

BLOCK	SECTION	TEST RUN 1	2	3	4	5	6	7	8	9	10	11	12	13	14
NEWTSS		X													
TSSM			X												
GLOBAL				X	X	X	X	X	X	X	X		X	X	X
OPN SEQUENCE				X	X	X	X	X	X	X	X		X	X	X
PERLND -	ATEMP									X					
	SNOW							X		X	X		X	X	
	PWATER							X		X	X		X	X	X
	SEDMNT									X	X				
	PSTEMP									X	X				
	PWTGAS									X					
	PQUAL									X					
	MSTLAY									X	X				
	PEST									X					
	NITR										X				
	PHOS										X				
	TRACER										X				
IMPLND -	ATEMP													X	
	SNOW													X	
	IWATER													X	
	SOLIDS													X	
	IWTGAS													X	
	IQUAL													X	
RCHRES -	HYDR												X	X	
	CONS													X	
	HTRCH													X	
	SEDTRN													X	
	GQUAL													X	
	RQUAL													X	
	OXRX													X	
	NUTRX													X	

FIGURE 1 - TEST RUN MATRIX (cont)

BLOCK	SECTION	TEST RUN 1	2	3	4	5	6	7	8	9	10	11	12	13	14
UTILITY -	COPY				X	X		X							
	PLTGEN							X					X	X	
	DISPLY						X	X		X	X		X	X	X
	DURANL								X						
	GENER													X	
	MUTSIN			X					X						
FTABLES												X	X	X	
EXT SOURCES					X	X	X	X		X	X		X	X	X
NETWORK								X	X	X	X		X	X	X
EXT TARGETS				X	X	X									
SPEC-ACTIONS										X	X				
EXTERNAL -	FTABLE											X			
	AIR TEMP				X										
	RADIATION				X										

APPENDIX III
PROGRAM NEWTSS

This section has been omitted.

APPENDIX IV
GUIDE TO THE PROGRAMMERS SUPPLEMENT

This section has been omitted.

APPENDIX V
TIME SERIES CONCEPTS

1.0 Time Series Concepts

A time series is a sequence of values ordered in time. The interval of time between successive values is called the time step or the time increment or the time interval of the time series. The time step for a time series is often a constant value but may also be variable. The implementation in HSPF restricts the variability in a manner discussed below. The values in the time series may represent the behavior of a process at a point in time or an average over the time step of the time series. A time series whose values represent behavior at points in time is called a point-valued time series and is represented symbolically by "*". Linear interpolation is used to define intermediate values in a point-valued time series. A time series whose values represent average or aggregated behavior over the time step are called mean-valued time series and are represented symbolically as "-". The meaning of "average" and "mean" is taken in a wide sense and includes any value assumed to be representative of behavior of the time series over the time step, rather than at a specific point in time.

The following figure shows the difference between the point and mean value time series in graphic form. It is important to note that only one value is needed to represent the behavior of a mean-valued time series for one time step. We visualize the value as being assigned to a time step in this case. On the other hand, two values are needed to represent the behavior of a point-valued time series over the same interval. We visualize the values as being assigned to the time points in this case. Each time point at which a value of the series is given in a point-valued time series is viewed as "belonging" to the time step which it ends. Time points belonging to all time steps contained within a larger time step are viewed as belonging to the larger time step also. For example, all time points in a point-valued time series except the first time point belong to the time interval spanning the time series duration. The first time point of a point-valued time series is viewed as belonging to the time step immediately preceding the first time step of the time series. This precise definition of belongingness for a time point is needed to avoid confusion in defining operations on the time series.

A number of operations on time series, discussed in Section 4.6 of Part F, preserve the integral of the time series between any two time points which end time steps in the time series. The integral may be visualized as the area under the broken line graph formed by connecting adjacent values in the point-valued time series or the area under the histogram representing the mean-valued time series. The trapezoidal rule applied to the point-valued time series yields the exact value of the integral whereas the simple rectangular rule yields the exact value for the mean-valued time series.

Point-valued time series

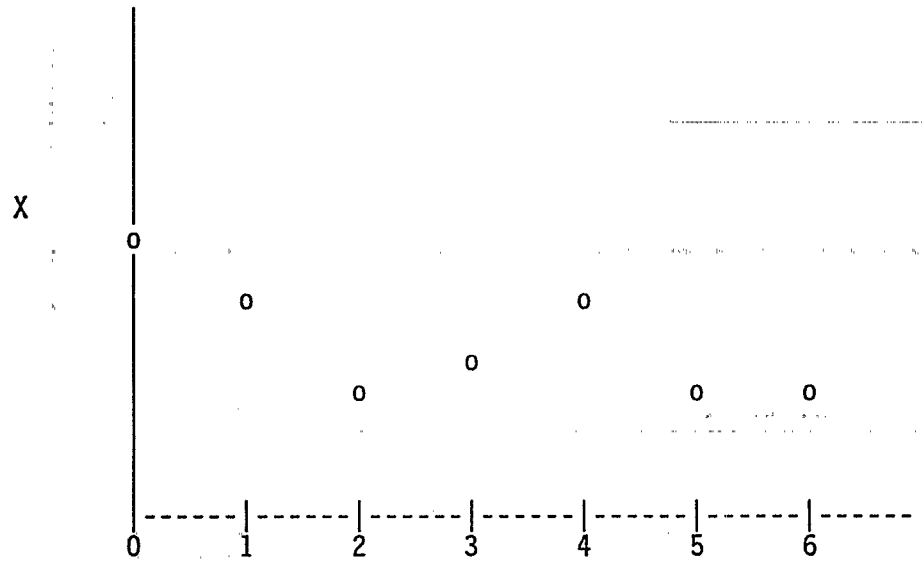

Time point numbers

Mean-valued time series

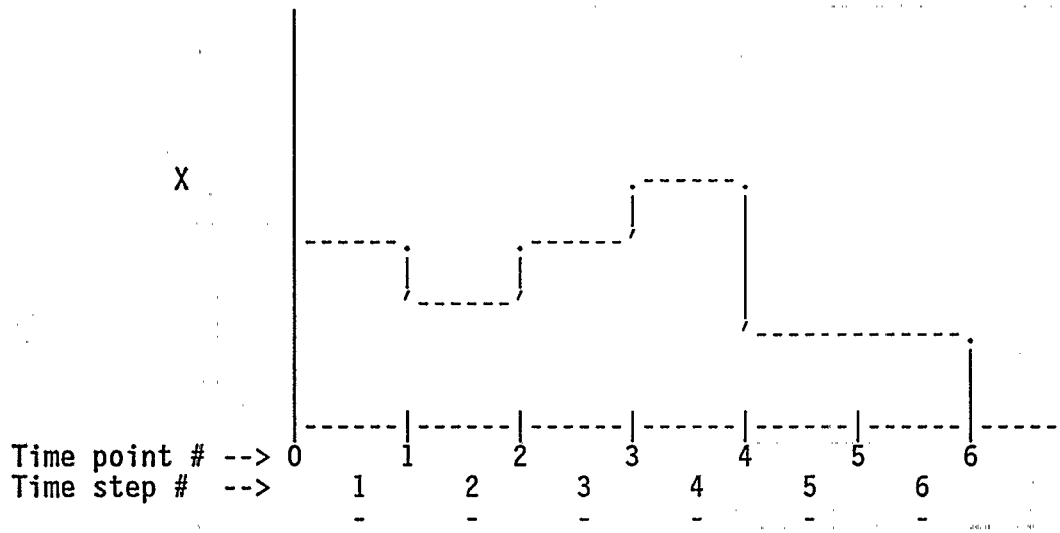

Figure 1. Comparison between point- and mean-valued time series

Time is given as year/month/day/hour/minute to completely specify either a time interval or a time point. The date/time given by the internal clock uses the "contained within" principle for all levels of the date/time. That is, each smaller interval is contained within the next larger interval. This is the conventional usage for year/month/day but is not conventional for the hour/ minute. For example, the date string 1977/01/02 labels the second day of the first month of the 1977th year. On the other hand, in conventional usage the time string 10:15 refers to the end of the 15th minute after (not within) the 10th hour of the day. This change in meaning is eliminated in the internal date/ time clock for HSPF. In the internal system, time string 10/15 labels the 15th minute of (ie. within) the 10th hour of the day. A comparable time to 10:15 in the conventional sense would be 11/15; that is, the 15th minute of the 11th hour of the day.

In summary, the internal clock convention labels time intervals at all levels of date/time whereas conventional usage labels time intervals for year/month/day but labels time points for hour/minute. In HSPF, time points are then referenced uniquely by the minute which ends at the time point in question.

The time steps in a time series are labelled with the minute which ends the time step. Thus, the values in a mean-valued time series are treated logically as having occurred at the end time point of the time step. Note that for purposes of the internal clock and for description of internal concepts each time point has one and only one label. This means that we refer to the instant in time forming the boundary between two days using the label associated with the first day even though our interest is centered on the second day. This convention is called the ending time convention.

A starting time convention is used externally for some purposes because traditional usage requires both conventions depending on the context of the statement about time. Users are more comfortable using the traditional clock and both a starting time and an ending time convention. The starting time convention is used when the start of some time span is in mind and the ending time convention is used when the end of some time span is in mind.

The time span associated with a time series must be defined. Logically, a time series is of infinite length. Realistically, every time series has a finite length and may be broken into short segments for convenience in recording the values on some medium such as the printed page, a magnetic tape, a data card or a magnetic disk. These shorter segments are made necessary by various software and hardware constraints. Therefore, a time span is associated with each medium used to record or store the time series.

A further practical complication is created by the variety of representations used for time series. The user's most likely mental image is a line drawn in some coordinate system on the printed page. This method of representing time series is most convenient for the user but a series of discrete numbers is most convenient for the digital computer. The time series of indefinite length must be subdivided into shorter time spans to fit the card images or the records on the tape or disk. In some cases data for the time series may be incomplete (some values not present) or, in some cases, many of the values are zero so that not all values for the time series are stored on the medium. In such cases a date/time indicator is given on the record. As an example, think of the format used for data cards punched by the National Weather Records Center. The date/time information on each record of the medium permits the reconstruction of the complete time series (except for the missing values) even though not all values are recorded on the medium. However, conventions must be established so that missing records on a given recording medium are properly interpreted. For example, are the missing data merely zeros or did they occur because of instrument malfunction? If the data are missing, a "filler" should be inserted when the data are placed on the WDM or TSS so that it can be changed at a later time or so that such missing periods can be properly handled by other parts of the HSPF system. The filler value is called an "undefined" value in the TSS system or the TSFILL attribute in the WDM system.

The time step for a time series can vary in multiples of a basic time step established for the time series. The basic time step for the time series must be truly a constant value. For example, a time series at a monthly interval does not have a constant time step. Therefore, the basic time step assigned to such a time series is daily because a day is of constant length and is commensurable with all months. The values for each month are stored in a compressed form so that each day's value need not be present on the TSS. The daily time step is the longest basic time step available for storing information on the TSS.

*U.S GOVERNMENT PRINTING OFFICE 1993- 750- 002/ 80282