

PB-229 701

FEDERAL AIR QUALITY CONTROL REGIONS

Environmental Protection Agency  
Rockville, Maryland

January 1972

DISTRIBUTED BY:

**NTIS**

National Technical Information Service  
U. S. DEPARTMENT OF COMMERCE  
5285 Port Royal Road, Springfield Va. 22151

# **FEDERAL AIR QUALITY CONTROL REGIONS**

Prepared by  
Office of the Assistant Commissioner for Regional Activities

ENVIRONMENTAL PROTECTION AGENCY  
Office of Air Programs  
Rockville, Maryland  
January 1972

---

For sale by the Superintendent of Documents, U.S. Government Printing Office  
Washington, D.C. 20402 - Price \$1.50

# **FEDERAL AIR QUALITY CONTROL REGIONS**

Prepared by  
Office of the Assistant Commissioner for Regional Activities

ENVIRONMENTAL PROTECTION AGENCY  
Office of Air Programs  
Rockville, Maryland  
January 1972

---

For sale by the Superintendent of Documents, U.S. Government Printing Office  
Washington, D.C., 20402 - Price \$1.50

The AP series of reports is issued by the Environmental Protection Agency to report the results of scientific and engineering studies, and information of general interest in the field of air pollution. Information presented in this series includes coverage of intramural activities involving air pollution research and control technology and of cooperative programs and studies conducted in conjunction with state and local agencies, research institutes, and industrial organizations. Copies of AP reports are available free of charge - as supplies permit - from the Office of Technical Information and Publications, Office of Air Programs, Environmental Protection Agency, Research Triangle Park, North Carolina 27711.

Office of Air Programs Publication No. AP-102

# FEDERAL AIR QUALITY CONTROL REGIONS

## INTRODUCTION

The United States recognizes the threat of air pollution to both health and welfare, and since 1963, the country has had a Federal program for controlling it, the Clean Air Act of 1963 (42 USC 1872 et seq.). In 1967 Congress passed an Amendment to the Act that provided for a system that would handle the abatement, prevention, and control of air pollution on a regional basis. This system now involves the coordinated efforts of Federal, state, and local governments. The role of the Federal Government is to provide leadership and to encourage and assist with the development and operation of the regional air pollution control programs. These regional programs were initiated in any geographical area, without regard for state boundary lines, that endured common air pollution problems. The abatement, prevention, and control of air pollution at the sources is primarily the responsibility of the state and local governments in the respective regions.

The 1967 Amendment directed the Federal Government to designate Air Quality Control Regions throughout the Nation; Section 107 (a)(2) directed the Secretary of the Department of Health, Education, and Welfare (DHEW) to "... designate Air Quality Control Regions based on jurisdictional boundaries, urban-industrial concentrations, and other factors, including atmospheric areas, necessary to provide adequate implementation of air quality standards." The designation process involved the appropriate officials and the local citizens of the proposed regions in boundary-setting activities coordinated by members of the Federal air pollution control program. An initial notice in the Federal Register established the time and place for a consultation among the appropriate officials in the jurisdictions represented in a proposed region. After the consultation, citizens' comments were weighed and the boundaries decided upon. Once approved by the Secretary these boundaries appeared in the Federal Register and the region was officially designated. In June

1968 the Secretary named 32 urban areas, where pollution levels were high, for designation as Federal Air Quality Control Regions (AQCR's). He announced an additional 25 areas in March 1969. Together the two sets included portions of all 50 states, the District of Columbia, Puerto Rico, and the Virgin Islands. Region names were chosen to correspond to local designations, geographic areas, major cities in the region, or state requests. Designation of the initial 32 regions was completed on April 24, 1970, and of the second 25, on November 10, 1970. In his Environmental Message to Congress on February 10, 1970, President Nixon ordered that the process of designating interstate regions be accelerated; thus on April 5, 1970, 34 additional interstate areas were announced for designation by the end of 1970. That addition extended Federal Air Quality Control Region coverage to all of the high-pollution centers, but not to all of the territorial area in the Nation.

During the summer of 1970 many states requested that all of their respective territories be included in Federal AQCR's. Most recommended that the boundaries be drawn to include relatively large segments of their state, and many recommended that the regions coincide with administrative regions already defined by the states themselves. At present, for certain administrative purposes, each of the state AQCR's does function within one of the ten regional offices of the Environmental Protection Agency (EPA).

EPA was created on December 2, 1970, to administer programs for air, water, solid waste, radiation, and pesticide pollution control, absorbing these functions from other departments and agencies.

On December 31, 1970, President Nixon signed into law the Clean Air Amendments of 1970. These Amendments allowed the Administrator of the Environmental Protection Agency 90 days to complete designation of any interstate area or "major" intrastate area that he deemed necessary or appropriate for the attainment and maintenance of ambient air quality standards. Additional regions were thus designated throughout the Nation to bring the total number of Air Quality Control Regions to 235. After the 90-day statutory requirement, remaining areas in 10 states and 2 territories automatically became regions by operation of the 1970 law. To date, 247 Air Quality Control Regions have been established.

In addition to designating regions, the EPA Administrator is also required by the Act to publish air quality criteria for pollutants that are acknowledged as harmful to health or welfare, and he is required to publish reports on the techniques that can be employed to control these pollutants. The 1970 Amendments authorize the Administrator to promulgate national primary and secondary ambient air quality standards. Primary standards are set to protect the health, and secondary standards to protect public welfare from any known or anticipated adverse effects of a pollutant. Pollutants for which air quality criteria have already been issued must, by law, be defined by national primary and secondary ambient air quality standards by April 30, 1971. These pollutants include sulfur oxides, particulate matter, hydrocarbons, carbon monoxide, photochemical oxidants, and nitrogen oxides.

Once the standards have been set, the 1970 Amendments require the states to hold legal hearings to adopt plans for implementing them. In some cases the hearings require cooperation among as many as four states.

The implementation plans adopted must be submitted to the Administrator within 9 months after the promulgation of the standards, and must provide for the attainment of primary air quality standards within 3 years after the Administrator approves of them. They must also provide for the attainment of secondary standards within a reasonable length of time.

Federal Air Quality Control Regions are officially designated in Title 40, Part 81, of the Code of Federal Regulations. This document, Federal Air Quality Control Regions, is an expansion of the information presented in the Code of Federal Regulations. Maps and outlines in this report describe all of the Air Quality Control Regions presently designated in the 50 states, the District of Columbia, Guam, American Samoa, Puerto Rico, and the U.S. Virgin Islands. A tabular summary of types (interstate, intrastate, or remaining area) and number of Air Quality Control Regions in each state or territory appears first, followed by a map of all the states and territories with regional boundaries delineated. Shading on the map distinguishes the types of regions.

Next is a directory of the EPA Regional Offices. This precedes the maps of each of the ten EPA regions, which indicate the boundaries of the Air Quality Control Regions within each of them. A shading scheme, similar to the one on the United States map, is used to distinguish the three types of Air Quality Control Regions.

The final section describes, in alphabetical order, each of the 50 states and the District of Columbia, showing boundaries of the Air Quality Control Regions affecting them. Each description is composed of a map of the state and a complete list of the local jurisdictions included in each AQCR in it, both inter- and intrastate. Maps of American Samoa, Guam, Puerto Rico, and the United States Virgin Islands are also included.



**DISTRIBUTION OF AIR QUALITY CONTROL  
REGIONS IN EACH STATE AND TERRITORY**

State	Interstate	Intrastate	Remaining area <sup>a</sup>	Total
Alabama	3	4	0	7
Alaska	0	4	0	4
Arizona	3	1	0	4
Arkansas	4	3	0	7
California	0	11	0	11
Colorado	1	7	0	8
Connecticut	2	2	0	4
Delaware	1	1	0	2
District of Columbia	1	0	0	1
Florida	2	4	0	6
Georgia	5	4	0	9
Hawaii	0	1	0	1
Idaho	1	2	1	4
Illinois	7	4	0	11
Indiana	5	5	0	10
Iowa	6	6	0	12
Kansas	1	6	0	7
Kentucky	5	4	0	9
Louisiana	3	0	0	3
Maine	1	4	0	5
Maryland	2	4	0	6
Massachusetts	3	3	0	6
Michigan	2	4	0	6
Minnesota	3	4	0	7
Mississippi	2	2	0	4
Missouri	2	3	0	5
Montana	0	5	0	5
Nebraska	2	1	1	4
Nevada	1	1	1	3
New Hampshire	2	0	1	3
New Jersey	3	0	1	4
New Mexico	3	5	0	8
New York	2	6	0	8
North Carolina	1	7	0	8
North Dakota	1	0	1	2
Ohio	6	8	0	14
Oklahoma	2	6	0	8
Oregon	1	4	0	5
Pennsylvania	3	3	0	6
Rhode Island	1	0	0	1
South Carolina	3	7	0	10
South Dakota	2	1	1	4
Tennessee	4	2	0	6
Texas	3	9	0	12
Utah	1	1	1	3
Vermont	1	0	1	2
Virginia	2	5	0	7
Washington	2	4	0	6
West Virginia	4	6	0	10
Wisconsin	4	4	0	8

**DISTRIBUTION OF AIR QUALITY CONTROL REGIONS IN EACH STATE AND TERRITORY**  
(continued)

State	Interstate	Intrastate	Remaining area <sup>a</sup>	Total
Wyoming	0	2	1	3
American Samoa	0	0	1	1
Guam	0	0	1	1
Puerto Rico	0	1	0	1
U.S. Virgin Islands	0	1	0	1
Total	53	182	12	247

<sup>a</sup> Areas that became Air Quality Control Regions by operation of law (Clean Air Act, 42 USC 1857 et seq.)

# Distribution of Regions

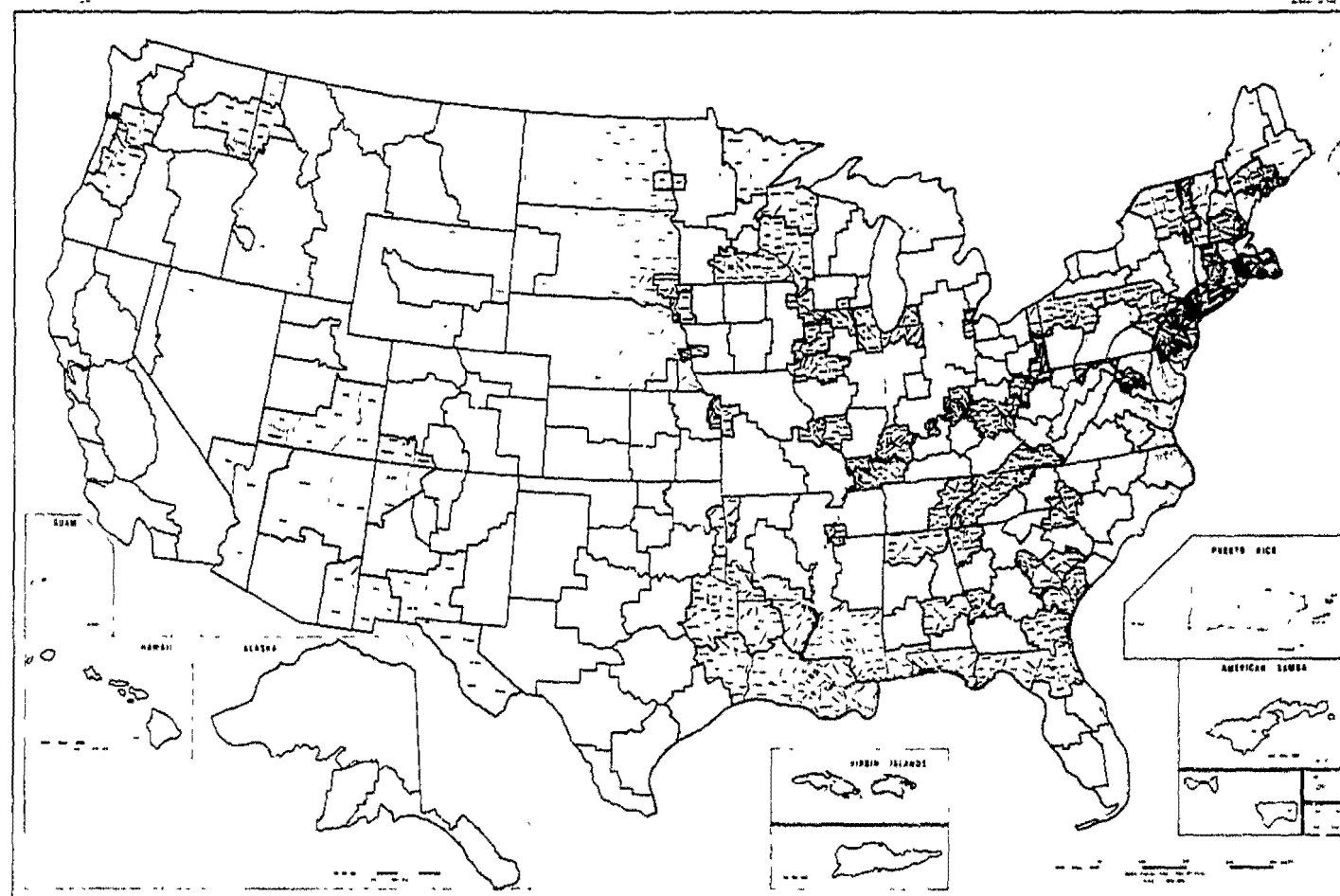





Figure 1. Air Quality Control Regions in the United States and its territories. Shading indicates interstate , intrastate  or remaining area .

## **EPA REGIONAL OFFICES**

### **REGION I**

Regional Administrator, Region I  
Environmental Protection Agency  
John F. Kennedy Federal Building  
Boston, Massachusetts 02203  
Phone: 617-223-6883 or 223-6339

### **REGION II**

Regional Administrator, Region II  
Environmental Protection Agency  
Federal Office Building  
26 Federal Plaza (Foley Square)  
New York, New York 10007  
Phone: 212-264-2517

### **REGION III**

Regional Administrator, Region III  
Environmental Protection Agency  
401 North Broad Street, Room 926  
Philadelphia, Pennsylvania 19108  
Phone: 215-597-9154

### **REGION IV**

Regional Administrator, Region IV  
Environmental Protection Agency  
50 Seventh Street, N.E., Room 404  
Atlanta, Georgia 30323  
Phone: 404-526-3043

### **REGION V**

Regional Administrator, Region V  
Environmental Protection Agency  
New Post Office Building, Room 712  
433 West Van Buren Street  
Chicago, Illinois 60607  
Phone: 312-353-6942

### **REGION VI**

Regional Administrator, Region VI  
Environmental Protection Agency  
1114 Commerce Street, Room 414  
Dallas, Texas 75202  
Phone: 214-749-3989 or 749-3980

### **REGION VII**

Regional Administrator, Region VII  
Environmental Protection Agency  
601 East 12th Street  
Kansas City, Missouri 64106  
Phone: 816-374-3791

### **REGION VIII**

Regional Administrator, Region VIII  
Environmental Protection Agency  
Lincoln Towers, Room 915  
1860 Lincoln Street  
Denver, Colorado 80202  
Phone: 303-837-4831

### **REGION IX**

Regional Administrator, Region IX  
Environmental Protection Agency  
Federal Office Building  
50 Fulton Street  
San Francisco, California 94102  
Phone: 415-556-1105

### **REGION X**

Regional Administrator, Region X  
Environmental Protection Agency  
Arcade Building  
1321 Second Avenue  
Seattle, Washington 98101  
Phone: 206-442-0522

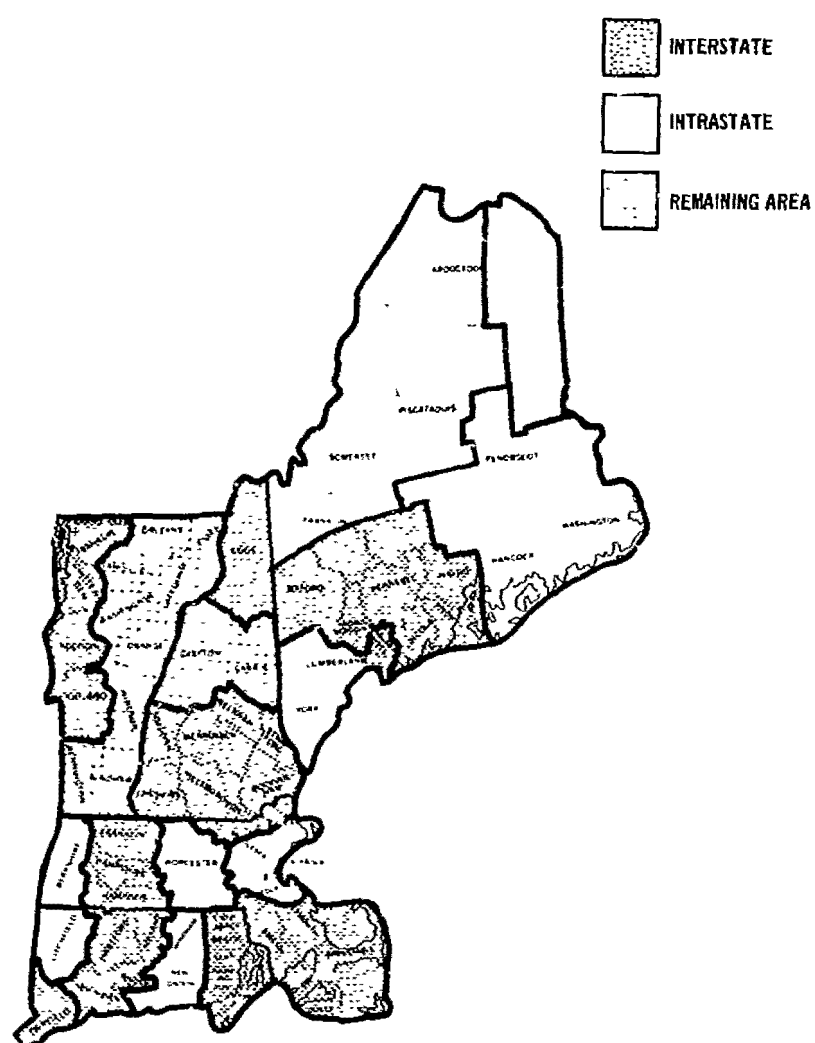


Figure 2. Air Quality Control Regions in EPA Region I. Maine, New Hampshire, Vermont, Massachusetts, Rhode Island, Connecticut.



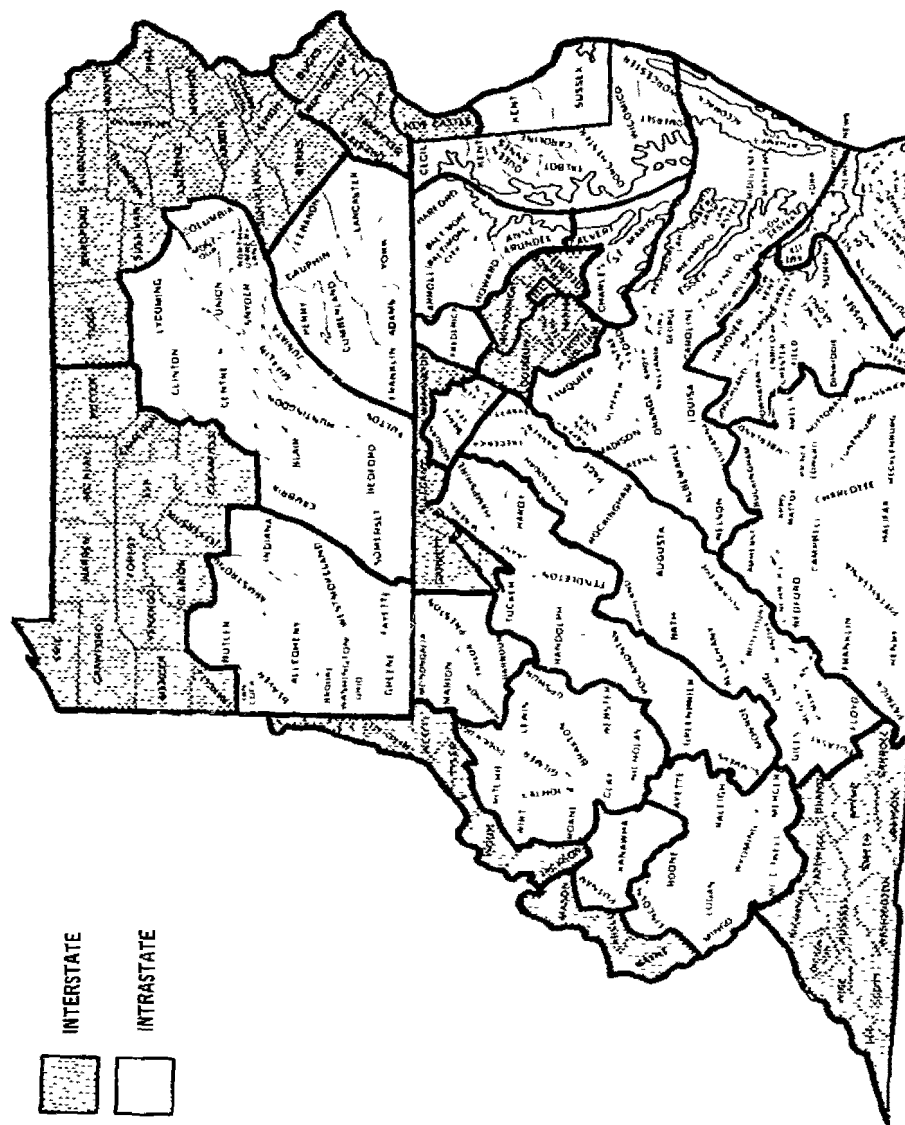


Figure 4 Air Quality Control Regions in EPA Region II: Pennsylvania, Maryland, Delaware, West Virginia, Virginia.

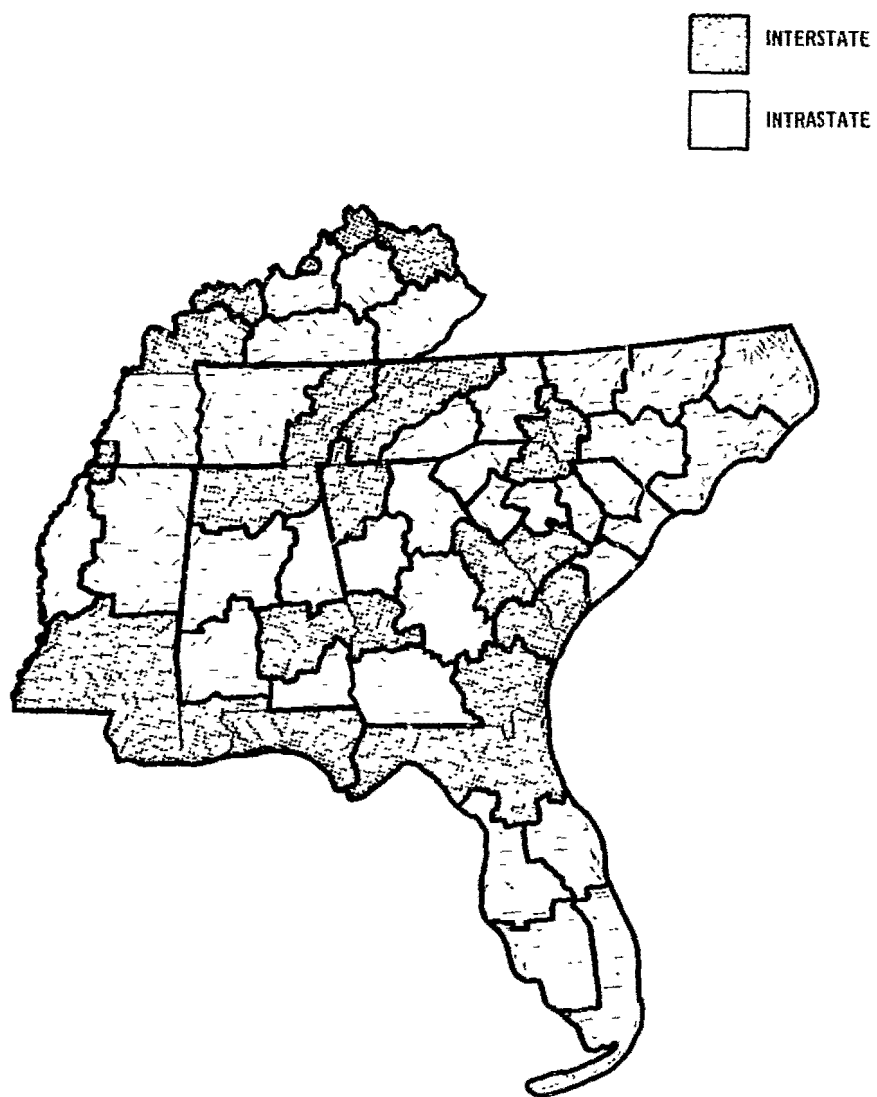


Figure 5. Air Quality Control Regions in EPA Region IV: Kentucky, Tennessee, North Carolina, Alabama, South Carolina, Georgia, Mississippi, Florida.



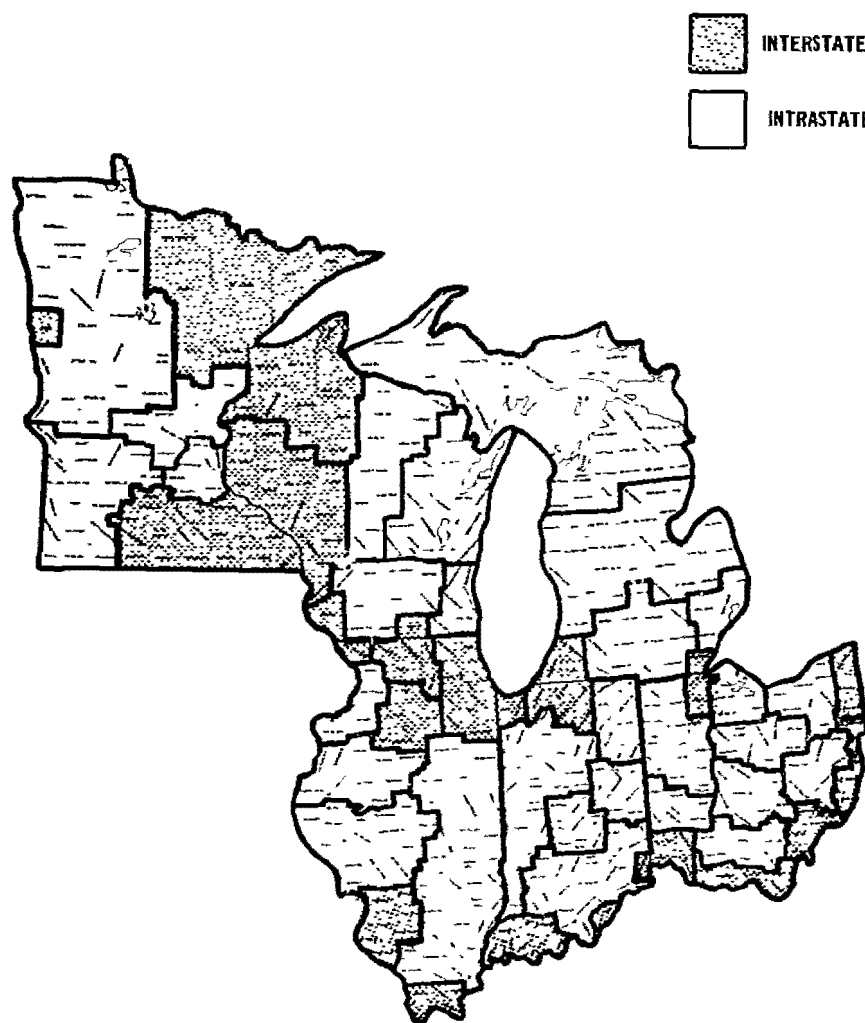


Figure 6. Air Quality Control Regions in EPA Region V.  
Minnesota, Wisconsin, Michigan, Ohio, Illinois, Indiana.

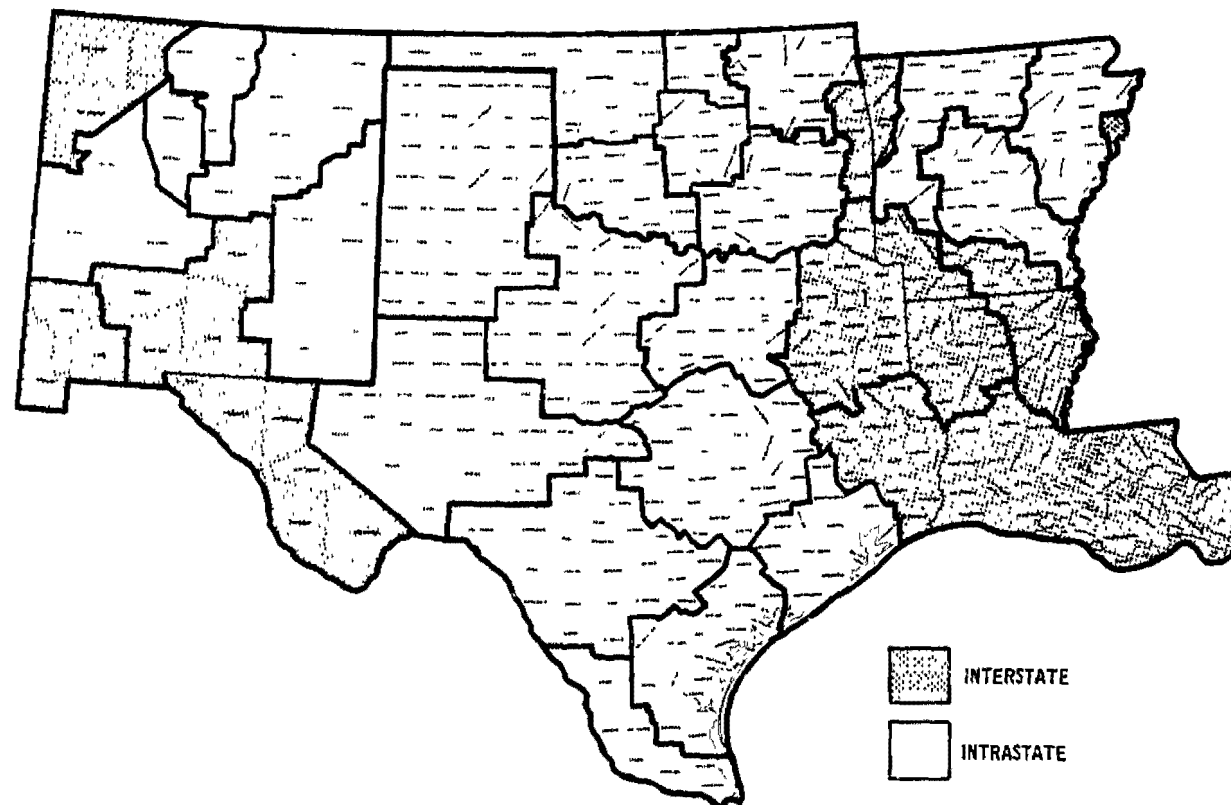


Figure 7 Air Quality Control Regions in EPA Region VI. New Mexico, Oklahoma, Arkansas, Texas, Louisiana.

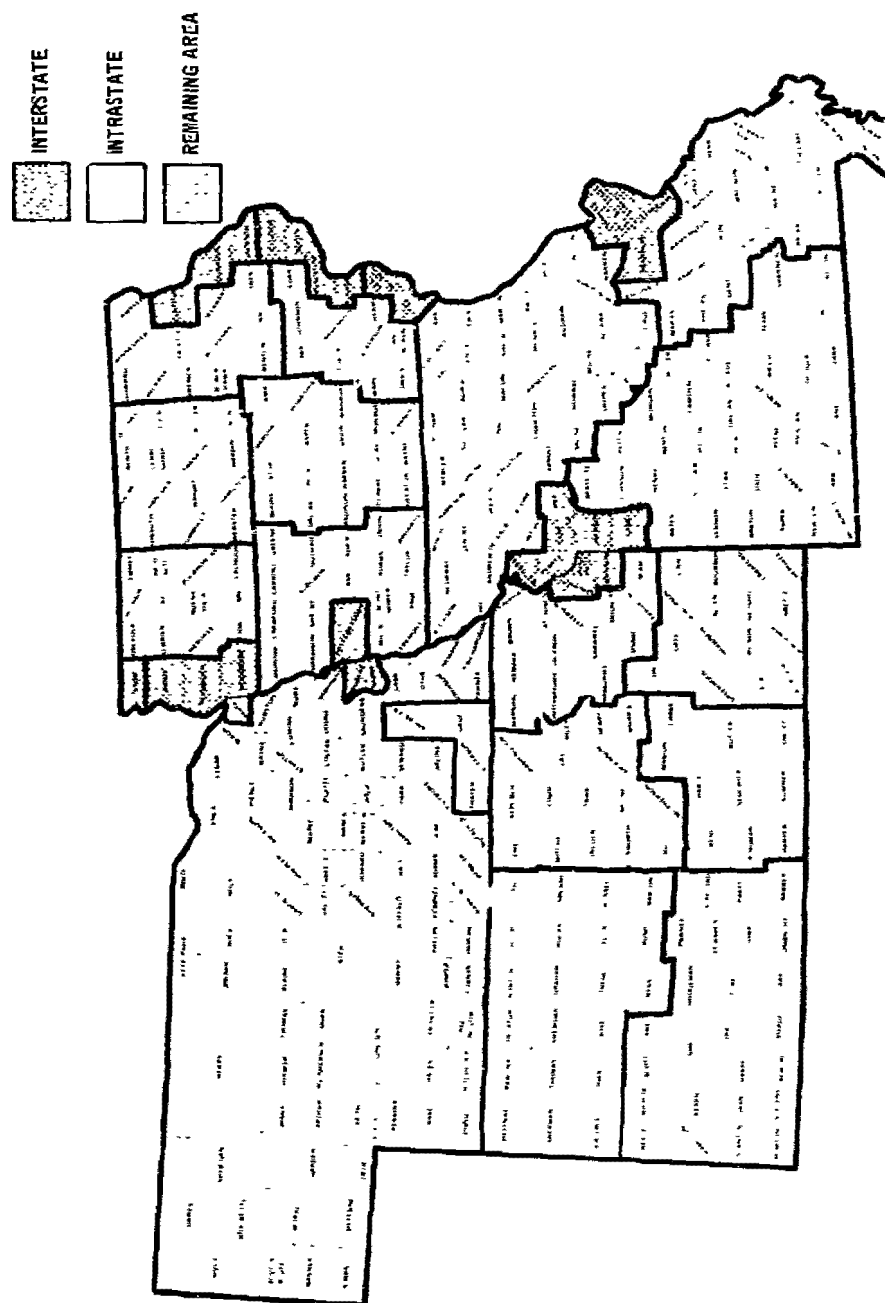


Figure 8 Air Quality Control Regions in EPA Region VII Nebraska, Iowa, Kansas, Missouri.

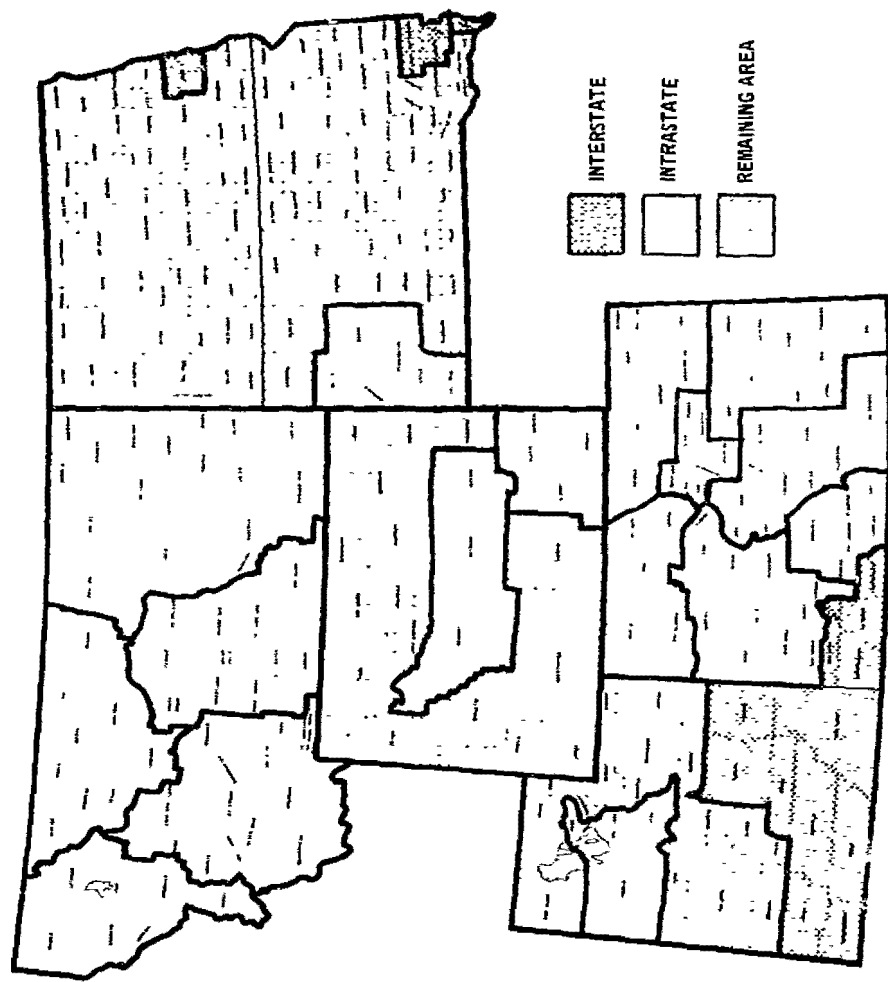


Figure 9. Air Quality Control Regions in EPA Region VIII: Montana, Utah, North Dakota, South Dakota, Wyoming, Colorado.

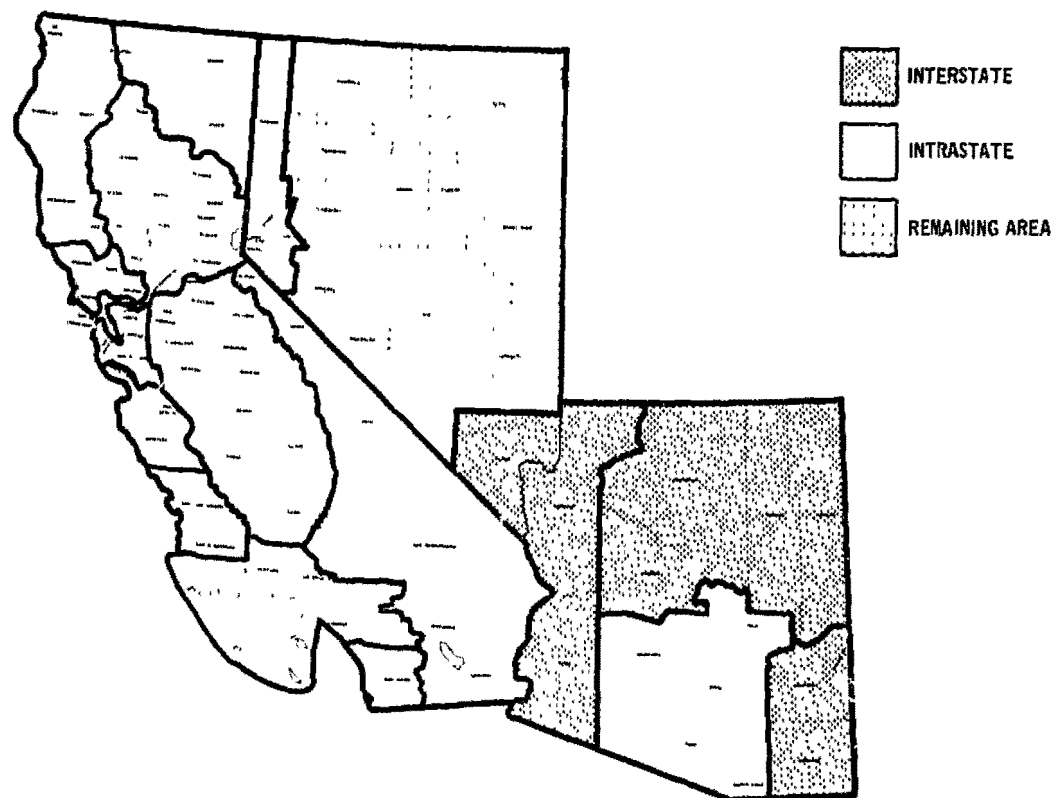


Figure 10. Air Quality Control Regions in EPA Region IX: California, Nevada, Arizona. (Hawaii, American Samoa, and Guam not shown. See Figures 23, 64, and 65.)

EPA Regions

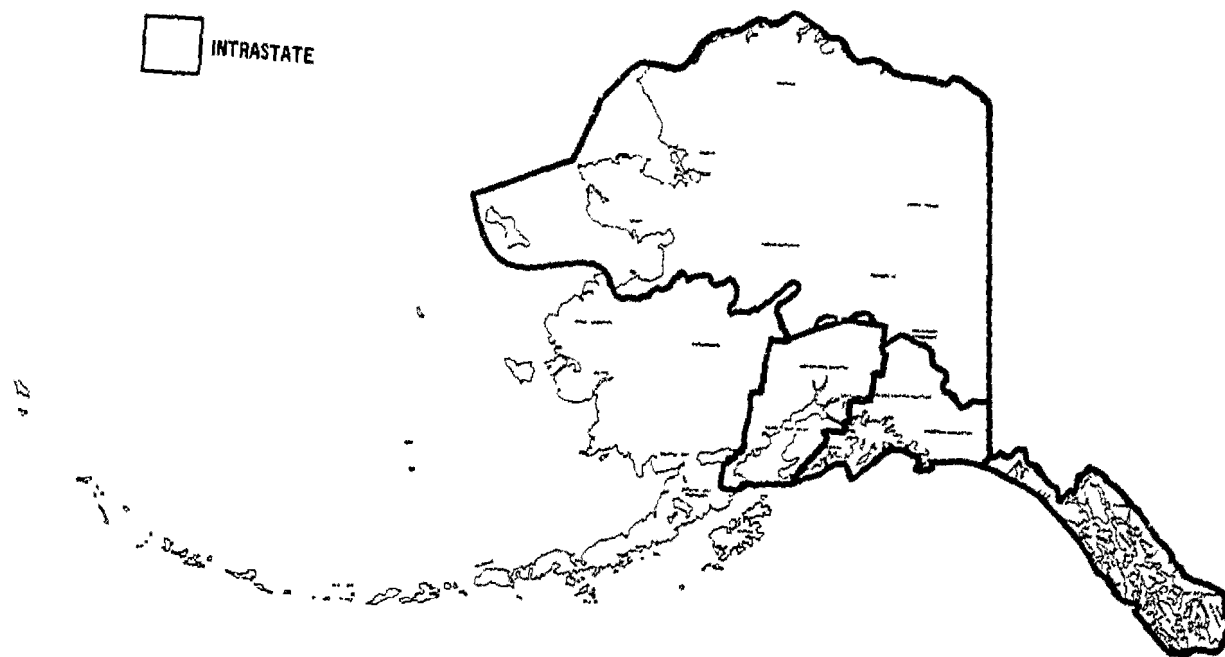


Figure 11a. Air Quality Control Regions in EPA Region X: Alaska.

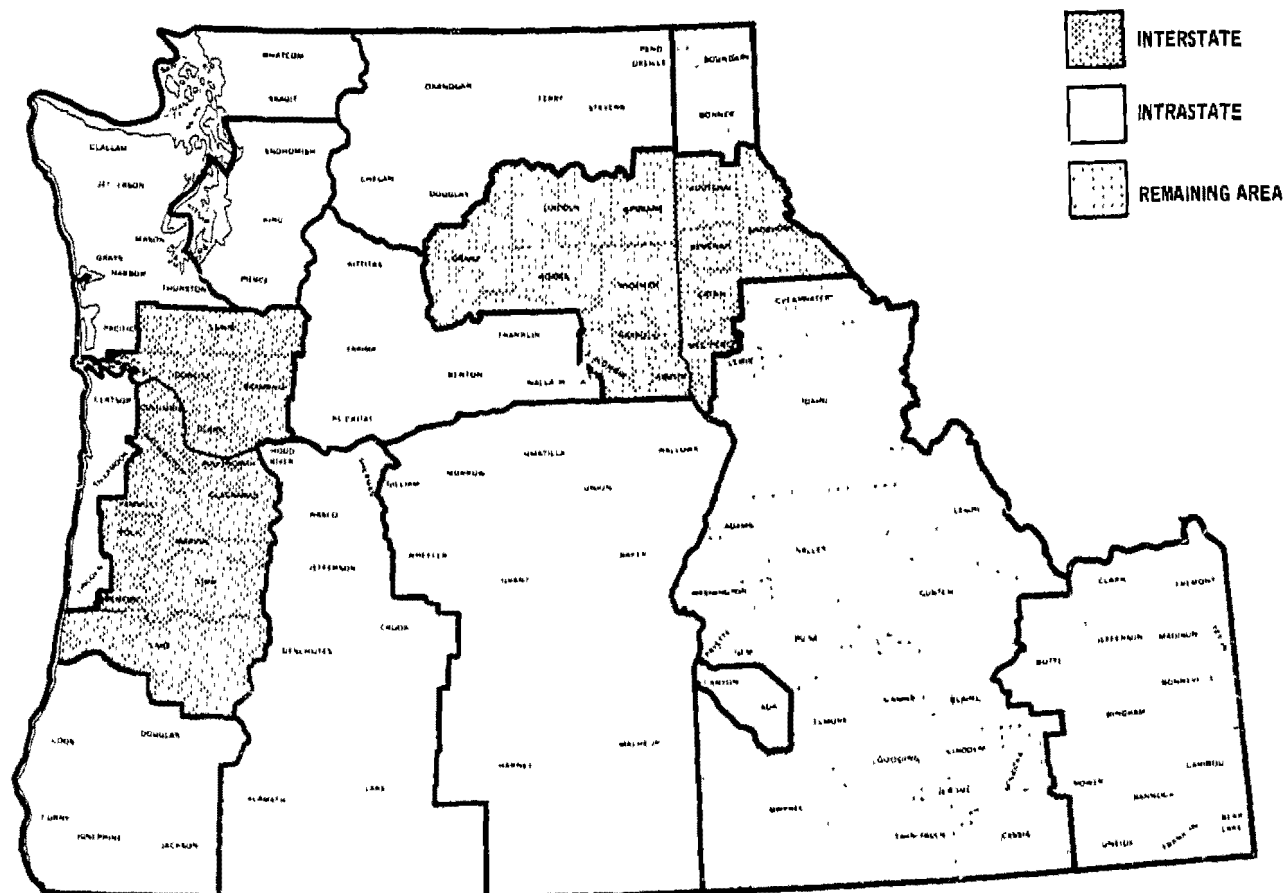


Figure 11b. Air Quality Control Regions in EPA Region X: Washington, Oregon, Idaho.

## JURISDICTIONS OF STATE AND TERRITORIAL AIR QUALITY CONTROL REGIONS

Dates that designated regions became effective are listed along with the title number, paragraph, and section of their respective entries in the Code of Federal Regulations (CFR). For example:

Effective: 4/16/69

42 CFR 483,235



## JURISDICTIONS INCLUDED IN ALABAMA AIR QUALITY CONTROL REGIONS

ALABAMA AND TOMBIGBEE RIVERS INTRASTATE AQCR  
Effective: 3/31/71 42 CFR 481.266

<u>In Alabama</u>		
Choctaw County	Dallas County	Perry County
Clarke County	Marengo County	Washington County
Conecuh County	Monroe County	Wilcox County

COLUMBUS-PHENIX CITY INTERSTATE AQCR  
Effective: 3/31/71 42 CFR 481.58

<u>In Alabama</u>		
Autauga County	Elmore County	Montgomery County
Bullock County	Lee County	Pike County
Butler County	Lowndes County	Russell County
Crenshaw County	Macon County	

<u>In Georgia</u>		
Chattahoochee County	Muscooke County	Sumter County
Dooly County	Quitman County	Talbot County
Harris County	Schley County	Taylor County
Marion County	Stewart County	Webster County

EAST ALABAMA INTRASTATE AQCR  
Effective: 3/31/71 42 CFR 481.199

<u>In Alabama</u>		
Calhoun County	Cleburne County	Talladega County
Chambers County	Coosa County	Tallapoosa County
Cherokee County	Etowah County	
Clay County	Randolph County	

METROPOLITAN BIRMINGHAM INTRASTATE AQCR  
Effective: 4/1/71 42 CFR 481.41

<u>In Alabama</u>		
Bibb County	Hale County	Shelby County
Blount County	Jefferson County	Sumter County
Chilton County	Lamar County	Tuscaloosa County
Fayette County	Pickens County	Walker County
Greene County	St. Clair County	

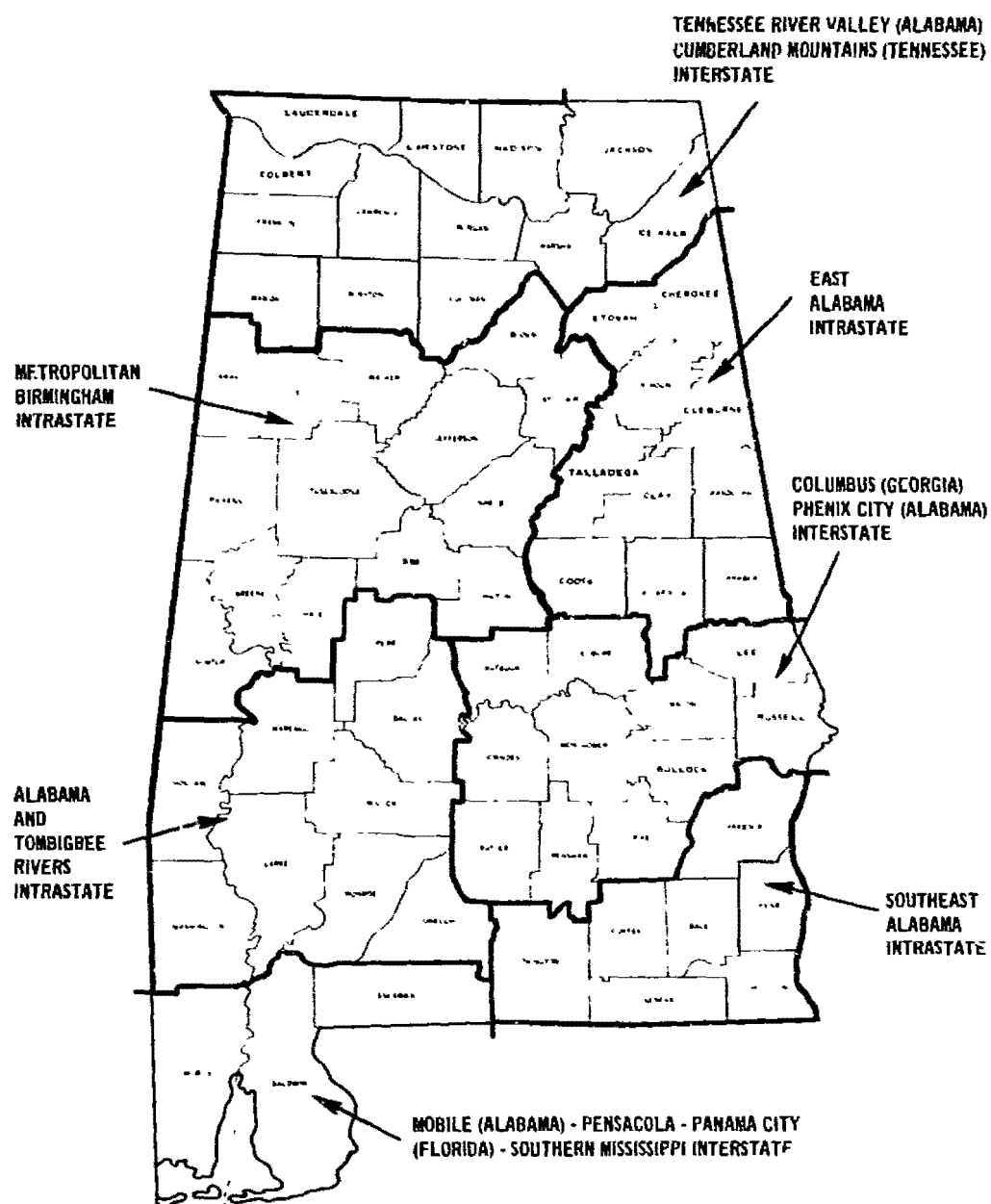


Figure 12. Air Quality Control Regions in Alabama.

MOBILE-PENSACOLA-PANAMA CITY-SOUTHERN MISSISSIPPI INTERSTATE AQCR  
Effective: 3/31/71 42 CFR 431.68

<u>In Florida</u>		
Bay County	Holmes County	Walton County
Calhoun County	Jackson County	Washington County
Escambia County	Okaloosa County	
Gulf County	Santa Rosa County	
<u>In Mississippi</u>		
Adams County	Jackson County	Perry County
Amite County	Jasper County	Pike County
Claiborne County	Jefferson County	Rankin County
Clarke County	Jefferson Davis County	Scott County
Copiah County	Jones County	Simpson County
Covington County	Lamar County	Smith County
Forrest County	Lauderdale County	Stone County
Franklin County	Lawrence County	Walthall County
George County	Lincoln County	Warren County
Greene county	Madison County	Wayne County
Hancock County	Marion County	Wilkinson County
Harrison County	Newton County	
Hinds County	Pearl River County	
<u>In Alabama</u>		
Baldwin County	Escambia County	Mobile County

SOUTHEAST ALABAMA INTRASTATE AQCR  
Effective: 3/31/71 42 CFR 481.267

<u>In Alabama</u>		
Barbour County	Dale County	Houston County
Coffee County	Geneva County	
Covington County	Henry County	

TENNESSEE RIVER VALLEY-CUMBERLAND MOUNTAINS INTERSTATE AQCR  
Effective: 3/31/71 42 CFR 481.72

<u>In Alabama</u>		
Colbert County	Lauderdale County	Marshall County
Cullman County	Lawrence County	Morgan County
De Kalb County	Limestone County	Winston County
Franklin County	Madison County	
Jackson County	Marion County	

Bledsoe County  
Coffee County  
Cumberland County  
Fentress County  
Franklin County  
Grundy County

In Tennessee  
Marion County  
Morgan County  
Overton County  
Pickett County  
Putnam County  
Scott County

Sequatchie County  
Warren County  
White County  
Van Buren County

## **JURISDICTIONS INCLUDED IN ALASKA AIR QUALITY CONTROL REGIONS**

COOK INLET INTRASTATE AQCR  
Effective 8/12/70 42 CFR 481.54

### In Alaska

Greater Anchorage Area Borough Kenai Peninsula Borough Matanuska-Susitna Borough

NORTHERN ALASKA INTRASTATE AQCR  
Effective: 3/26/71 42 CFR 481.246

### In Alaska

Those portions of the 1956 Election Districts 18 through 23 described in Article XIV, section 3 of the Constitution of the State of Alaska, which are not included in the designated Cook Inlet Intrastate Air Quality Control Region designated August 12, 1970 (35 CFR 12757).

SOUTH CENTRAL ALASKA INTRASTATE AQCR  
Effective: 3/26/71 42 CFR 481.247

### In Alaska

Those portions of the 1956 Election Districts 7 through 17 and Election District 24 described in Article XIV, Section 3 of the Constitution of the State of Alaska, which are not included in the designated Cook Inlet Intrastate Air Quality Control Region designated August 12, 1970 (35 CFR 12757).

SOUTHEASTERN ALASKA INTRASTATE AQCR  
Effective: 3/26/71 42 CFR 481.248

### In Alaska

1956 Election Districts 1 through 6 described in Article XIV, Section 3 of the Constitution of the State of Alaska.



## JURISDICTIONS INCLUDED IN ARIZONA AIR QUALITY CONTROL REGIONS

ARIZONA-NEW MEXICO SOUTHERN BORDER INTERSTATE AQCR  
Effective: 3/31/71 42 CFR 481.99

<u>In Arizona</u>		
Cochise County	Graham County	Greenlee County
<u>In New Mexico</u>		
Grant County	Hidalgo County	Luna County

CLARK-MOHAVE INTERSTATE AQCR  
Effective: 3/31/71 42 CFR 481.80

<u>In Nevada</u>	
Clark County	
<u>In Arizona</u>	
Mohave County	Yuma County

FOUR CORNERS INTERSTATE AQCR  
Effective: 2/9/71 42 CFR 481.121

<u>In Arizona</u>		
Apache County	Navajo County	Yavapai County
Coconino County		
<u>In Colorado</u>		
Archuleta County	La Plata County	San Juan County
Dolores County	Montezuma County	
<u>In New Mexico</u>		
San Juan County		

Rio Arriba County - that portion west (Pacific slope) of the Continental Divide, and all portions of the Jicarilla Apache Indian Reservation east (Atlantic slope) of Continental Divide.

Sandoval County - that portion west (Pacific slope) of the Continental Divide, and all portions of the Jicarilla Apache Indian Reservation (Atlantic slope) of the Continental Divide.

McKinley County - that portion west (Pacific slope) of the Continental Divide.

Valencia County - that portion within the Zuni and Ramah Navajo Indian Reservation.

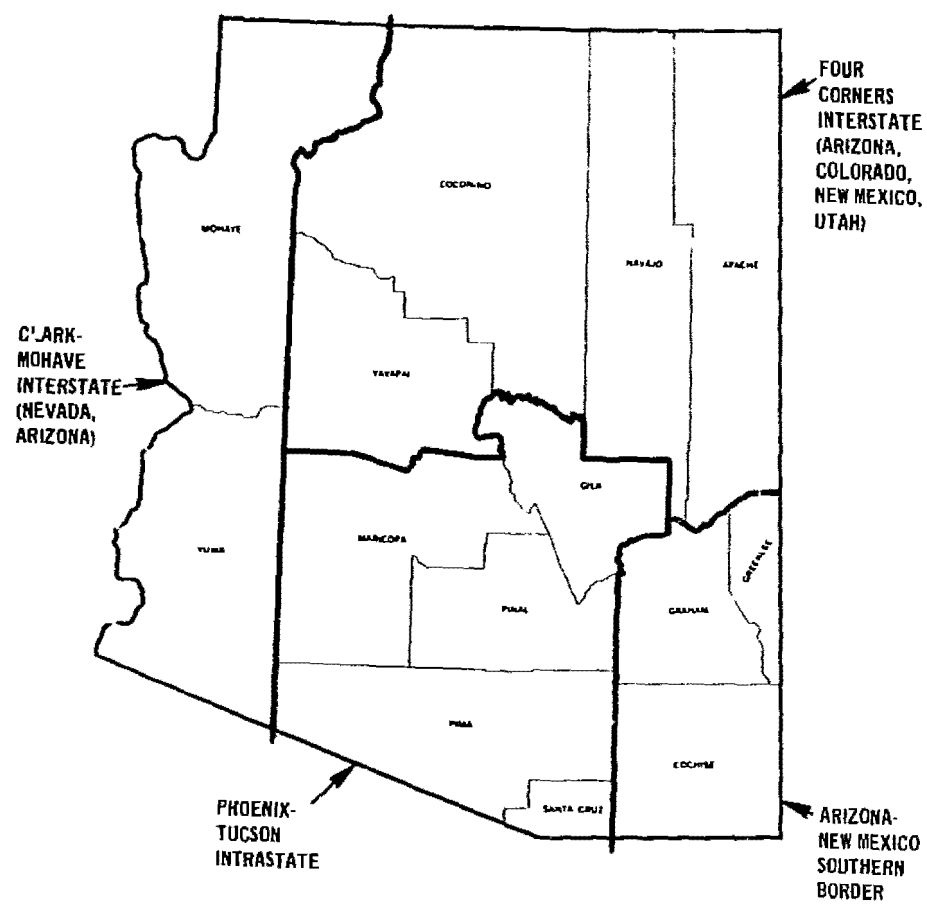


Figure 14. Air Quality Control Regions in Arizona



	<u>In Utah</u>	
Emery County	Iron County	Washington County
Garfield County	Kane County	Wayne County
Grand County	San Juan County	

PHOENIX-TUCSON INTRASTATE AQCR  
Effective: 4/24/70 42 CFR 481.36

	<u>In Arizona</u>	
Gila County	Pima County	Santa Cruz County
Maricopa County	Pinal County	

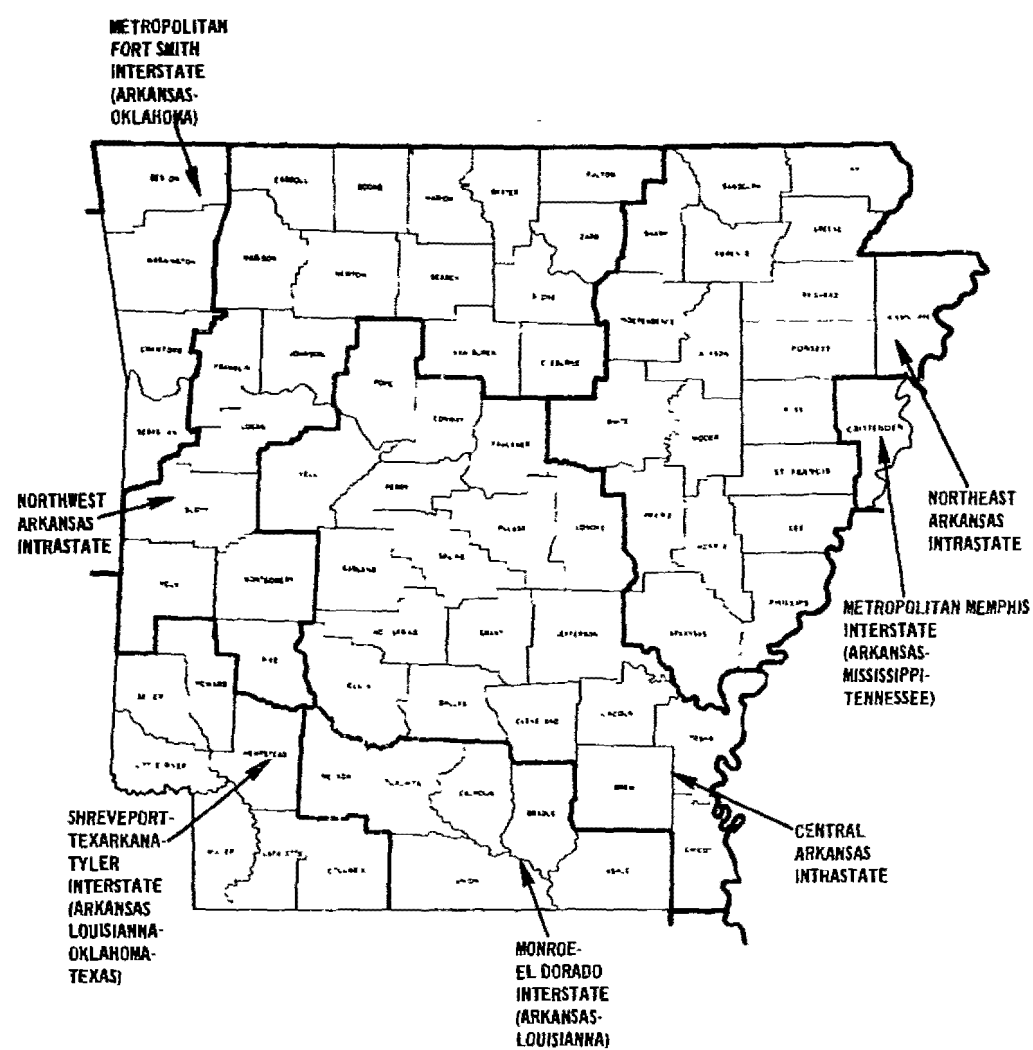


Figure 15 Air Quality Control Regions in Arkansas.

## JURISDICTIONS INCLUDED IN ARKANSAS AIR QUALITY CONTROL REGIONS

CENTRAL ARKANSAS INTRASTATE AQCR  
Effective: 3/9/71      In Arkansas      42 CFR 481.138

Chicot County	Falkner County	Perry County
Clark County	Garland County	Pope County
Cleveland County	Grant County	Pulaski County
Conway County	Hot Spring County	Saline County
Dallas County	Jefferson County	Yell County
Desha County	Lincoln County	
Drew County	Lonoke County	

METROPOLITAN FORT SMITH INTERSTATE AQCR  
Effective: 3/9/71      In Arkansas      42 CFR 481.63

Benton County	Sebastian County	Washington County
Crawford County		

In Oklahoma

Adair County	Le Flore County	Sequoyah County
Cherokee County		

METROPOLITAN MEMPHIS INTERSTATE AQCR  
Effective: 4/29/70      In Arkansas      42 CFR 481.44

In Arkansas  
Crittenden County

In Mississippi  
De Soto County

In Tennessee  
Shelby County

MONROE-EL DORADO INTERSTATE AQCR  
Effective: 12/8/70      In Louisiana      42 CFR 481.92

Caldwell Parish	La Salle Parish	Tensas Parish
Catahoula Parish	Madison Parish	Union Parish
Concordia Parish	Morehouse Parish	West Carroll Parish
East Carroll Parish	Ouachita Parish	
Franklin Parish	Richland Parish	

	<u>In Arkansas</u>	
Ashley County	Calhoun County	Ouachita County
Bradley County	Nevada County	Union County

NORTHEAST ARKANSAS INTRASTATE AQCR  
Effective: 3/9/71 42 CFR 481.139

	<u>In Arkansas</u>	
Arkansas County	Lawrence County	Randolph County
Clay County	Lee County	Saint Francis County
Craighead County	Mississippi County	Sharp County
Cross County	Monroe County	White County
Greene County	Phillips County	Woodruff County
Independence County	Poinsett County	
Jackson County	Prairie County	

NORTHWEST ARKANSAS INTRASTATE AQCR  
Effective: 3/9/71 42 CFR 481.140

	<u>In Arkansas</u>	
Baxter County	Johnson County	Polk County
Boone County	Logan County	Scott County
Carroll County	Madison County	Searcy County
Cleburne County	Marion County	Stone County
Franklin County	Montgomery County	Van Buren County
Fulton County	Newton County	
Izard County	Pike County	

SHREVEPORT-TEXARKANA-TYLER INTERSTATE AQCR  
Effective: 12/9/70 42 CFR 481.94

	<u>In Arkansas</u>	
Columbia County	Lafayette County	Sevier County
Hempstead County	Little River County	
Howard County	Miller County	
	<u>In Louisiana</u>	
Bienville Parish	De Soto Parish	Red River Parish
Bossier Parish	Jackson Parish	Sabine Parish
Caddo Parish	Lincoln Parish	Webster Parish
Claiborne Parish	Natchitoches Parish	Winn Parish

	<u>In Oklahoma</u>	
	McCurtain County	
	<u>In Texas</u>	
Anderson County	Camp County	Cherokee County
Bowie County	Cass County	Delta County

Franklin County  
Gregg County  
Harrison County  
Henderson County  
Hopkins County  
Lamar County

Marion County  
Morris County  
Panola County  
Rains County  
Red River County  
Rusk County

Smith County  
Titus County  
Upshur County  
Van Zandt County  
Wood County

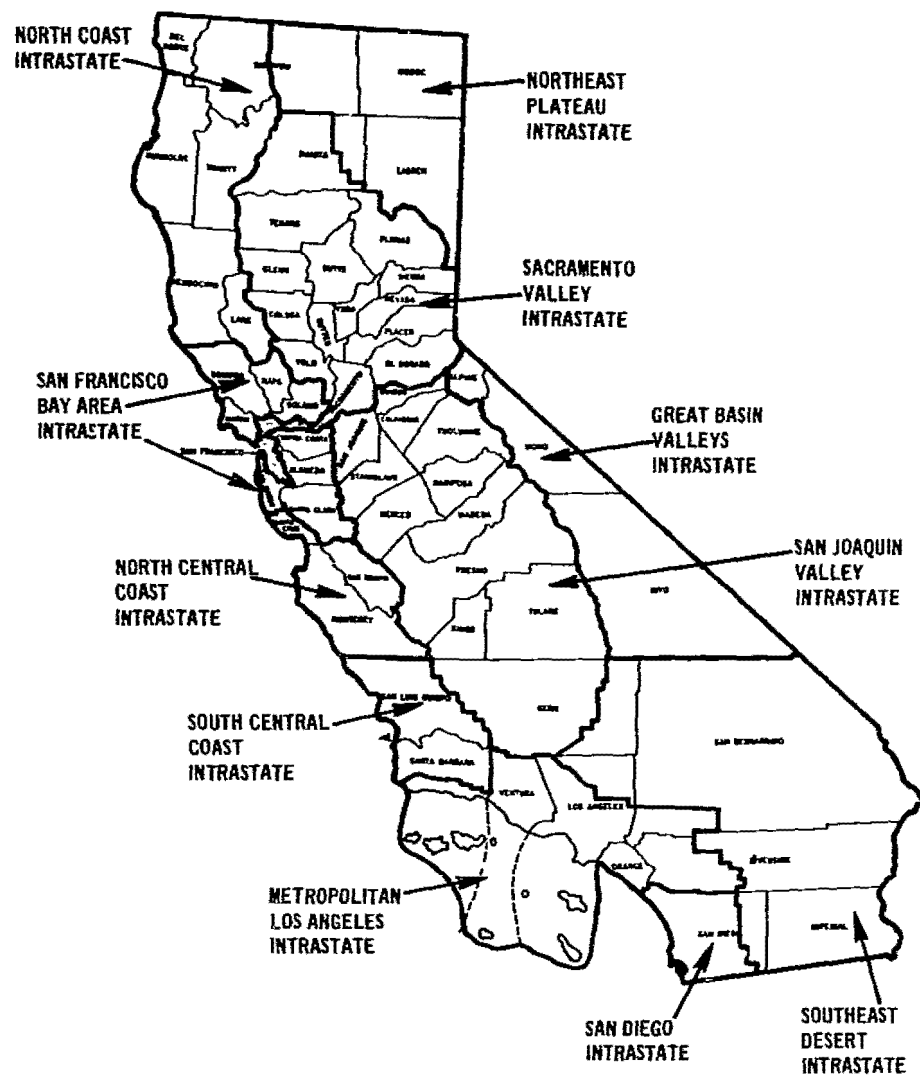


Figure 16. Air Quality Control Regions in California.

## **JURISDICTIONS INCLUDED IN CALIFORNIA AIR QUALITY CONTROL REGIONS**

GREAT BASIN VALLEY INTRASTATE AQCR  
Effective 3/31/71 42 CFR 481.159

### In California

Alpine County

Inyo County

Mono County

METROPOLITAN LOS ANGELES INTRASTATE AQCR  
Effective: 1/29/69 42 CFR 481.17

### In California

Orange County

Ventura County

Riverside County - that portion of Riverside County that lies west of a line beginning at the point where the range line common to R. 4 E. and R. 3 E. intersects with the Riverside-San Diego County boundary and running north along said range line; east along the township line common to T. 8 S. and T. 7 S. to the southeast corner of section 36, T. 7 S., R. 3 E.; north along the range line common to R. 4 E. and R. 3 E.; east along the township line common to T. 8 S. and T. 7 S.; north along the range line common to R. 5 E. and R. 4 E.; west along the township line common to T. 6 S. and T. 7 S. to the southwest corner of section 34, T. 6 S., R. 4 E.; north along the west boundaries of sections 34, 27, 22, 15, 10, and 3, T. 6 S., R. 4 E.; west along the township line common to T. 5 S. and T. 6 S.; north along the range line common to R. 4 E. and R. 3 E.; west along the south boundaries of sections 13, 14, 15, 16, 17, and 18, T. 5 S., R. 3 E.; north along the range line common to R. 2 E. and R. 3 E.; west along the township line common to T. 4 S. and T. 3 S. to the intersection with the southwest boundary of partial section 31, T. 3 S., R. 1 W.; northwest along that line to the intersection with the range line common to R. 2 W. and R. 1 W.; north to the intersection of said range line with the Riverside-San Bernardino County line (that portion west of the San Gabriel, San Bernardino, San Geronimo, and San Jacinto Mountains).

San Bernardino County - that portion of San Bernardino County that lies west and south of a line beginning at the point where the San Bernardino-Riverside County boundary is intersected by the range line common to R. 3 E. and R. 2 E. and running east along said county boundary; north along the range line common to R. 3 E. and R. 2 E.; west along the township line common to T. 3 N. and T. 2 N. to

\*These surveyor's boundaries are defined in California Air Basins. California Air Resources Board. Sacramento, California. May 1969.

the intersection of said township line with the San Bernardino-Los Angeles County boundary (that portion west of the San Gabriel, San Bernardino, San Gorgonio, and San Jacinto Mountains).

Los Angeles County - that portion of Los Angeles County that lies south and west of a line beginning at the point where the township line common to T. 3 N. and T. 2 N. intersects the Los Angeles-San Bernardino County boundary and running west along said township line; north along the range line common to R. 8 W. and R. 9 W.; west along the township line common to T. 4 N. and T. 3 N.; north along the range line common to R. 12 W. and R. 13 W. to the southeast corner of section 12, T. 5 N., R. 13 W.; then west along the south boundaries of sections 12, 11, 10, 9, 8, and 7, T. 5 N., R. 13 W. to the boundary of the Angeles National Forest, which is collinear with the range line common to R. 13 W. and R. 14 W.; north and west along the Angeles National Forest boundary to the point of intersection with the township line common to T. 7 N. and T. 6 N. (point at the northwest corner of section 4 in T. 6 N., R. 14 W.); then west along the township line common to T. 7 N. and T. 6 N.; north along the range line common to R. 15 W. and R. 16 W. to the southeast corner of section 13, T. 7 N., R. 16 W.; west along the south boundaries of sections 13, 14, 15, 16, 17, and 18, T. 7 N., R. 16 W.; then north along the range line common to R. 16 W. and R. 17 W. to the north boundary of the Angeles National Forest (collinear with township line common to T. 8 N. and T. 7 N.); west and north along the Angeles National Forest boundary, to the point of intersection with the south boundary of the Rancho La Liebre Land Grant; west and north along this land-grant boundary to the point at which it intersects with the Los Angeles-Kern County boundary; then west along said county boundary to the northwest corner of Los Angeles County (that portion south and west of the San Gabriel, San Bernardino, San Gorgonio, and San Jacinto Mountains.)

Santa Barbara County - that portion of Santa Barbara County which lies south of a line beginning at the point where the Jalama Creek runs into the Pacific Ocean and running east and north along Jalama Creek to a point of intersection with the west boundary of the San Julian Land Grant; then south along the San Julian Land Grant boundary to its southwest corner; east along the south boundary of the San Julian Land Grant to the northeast corner of partial section 20, T. 5 N., R. 32 W.; south and east along the boundary of the Las Cruces Land Grant to the southwest corner of partial section 22, T. 5 N., R. 32 W.; then northeast along the Las Cruces Land Grant boundary; east along the north boundaries of section 13, T. 5 N., R. 32 W., and sections 18, 17, 16, 15, 14, 13, T. 5 N., R. 31 W., and sections 18, 17, 16, 15, 14, 13, of T. 5 N., R. 30 W., and sections 18, 17, 16, 15, T. 5 N., R. 29 W.; south along the east boundary of section 15, T. 5 N., R. 29 W.; then east along the north boundaries of sections 23 and 24, T. 5 N., R. 29 W., and sections 19, 20, 21, 22,



23, 24, T. 5 N., R. 28 W., and sections 19 and 20, T. 5 N., R. 27 W.; south along the east boundary of section 20, T. 5 N., R. 27 W.; east along the north boundaries of sections 28, 27, 26, 25, T. 5 N., R. 27 W., and section 30, T. 5 N., R. 26 W.; south along the east boundary of section 30, T. 5 N., R. 26 W.; then east along the north boundaries of sections 32, 33, 34, 35, T. 5 N., R. 26 W.; south along the east boundary of section 35, T. 5 N., R. 26 W.; east along the township line common to T. 4 N. and T. 5 N. to the intersection of said township line with the Santa Barbara-Ventura County boundary (that portion south of the Santa Ynez Mountains).

NORTH CENTRAL COAST INTRASTATE AQCR  
Effective: 3/31/71 42 CFR 481.160

In California

Monterey County San Benito County Santa Cruz County

NORTH COAST INTRASTATE AQCR  
Effective: 3/31/71 42 CFR 481.161

In California

Del Norte County Lake County Trinity County  
Humboldt County Mendocino County

Siskiyou County - that portion of Siskiyou County that lies west of a line beginning at the Oregon border and running south along the eastern boundary of T. 48 N., R. 8 W. to the northeast corner of T. 47 N., R. 8 W., Humboldt Base and Meridian; then east along the north boundary of T. 47 N., R. 7 W. to the northeast corner of section 4, T. 47 N., R. 7 W.; then south along the east boundaries of sections 4, 9, 16, 21, 28, and 33, T. 47 N., R. 7 W.; west along the south boundary of T. 47 N., R. 7 W. to the northeast corner of T. 46 N., R. 8 W.; south along the east boundary of T. 46 N., R. 8 W. to its intersection with the north boundary of T. 45 N., R. 8 W.; east 1/4 mile to the northeast corner of T. 45 N., R. 8 W.; then south along the east boundary of T. 45 N., R. 8 W., and T. 44 N., R. 8 W. to the northeast corner of section 24, T. 44 N., R. 8 W.; east along the section line to the northeast corner of section 20, T. 44 N., R. 7 W.; south along the eastern boundaries of sections 20, 29, and 32, T. 44 N., R. 7 W. to the north boundary of T. 43 N., R. 7 W.; east along the north boundary of T. 43 N., R. 7 W. to the northeast corner of section 3, T. 43 N., R. 7 W.; south along the east boundaries of sections 3, 10, 15, 22, 27, and 34, T. 43 N., R. 7 W. and continuing south along the east boundaries of sections 3, 10, 15, 22, 27, and 34, T. 42 N., R. 7 W., east to the intersection of the Klamath and Shasta National Forest boundaries; then south along the common boundary of the two National Forests to the Trinity County boundary (within the North Coast Mountain Climatic Zone).

NORTHEAST PLATEAU INTRASTATE AQCR  
Effective: 3/31/71 42 CFR 481.162

In California

Lassen County

Modoc County

Shasta County - that portion of Shasta County that lies east and north of a line beginning at the Shasta-Siskiyou County boundary and running south along the range line common to R. 2 E., R. 1 E., Mount Diablo Base, and Meridian, to the southwest corner of T. 53 N., R. 2 E.; then east along the township line common to T. 35 N., and T. 34 N. to the northwest corner of T. 34 N., R. 3 E.; south along the range line common to R. 3 E. and R. 2 E. to the southwest corner of T. 33 N., R. 3 E.; then east along the township line common to T. 33 N. and T. 32 N. to the northwest corner of T. 32 N., R. 4 E.; then south along the range line common to R. 4 E. and R. 3 E. to the point of intersection with the northwest corner of the Lassen Volcanic National Park boundary; and east along the north boundary of Lassen Volcanic National Park to the point of intersection with the Lassen-Shasta County boundary (on the east side of the Cascade Range).

Siskiyou County - that portion of Siskiyou County that lies east of a line beginning at the Oregon border and running south along the eastern boundary of T. 48 N., R. 8 W., Humboldt Base and Meridian; to the northeast corner of T. 47 N., R. 8 W.; then east along the north boundary of T. 47 N., R. 7 W. to the northeast corner of section 4, T. 47 N., R. 7 W.; south along the east boundaries of sections 4, 9, 16, 21, 28, and 33, T. 47 N., R. 7 W., then west along the south boundary of T. 47 N., R. 7 W. to the northeast corner of T. 46 N., R. 8 W.; south along the east boundary of T. 46 N., R. 8 W. to its intersection with the north boundary of T. 45 N., R. 8 W.; then east 1/4 mile to the northeast corner of T. 45 N., R. 8 W.; then south along the east boundary of T. 45 N., R. 8 W., and T. 44 N., R. 8 W. to the northeast corner of section 24, T. 44 N., R. 8 W.; east along the section line to the northeast corner of section 20, T. 44 N., R. 7 W.; then south along the eastern boundaries of sections 20, 29, and 32, T. 44 N., R. 7 W. to the north boundary of T. 43 N., R. 7 W.; east along the north boundary of T. 43 N., R. 7 W.; to the northeast corner of section 3, T. 43 N., R. 7 W.; south along the east boundaries of sections 3, 10, 15, 22, 27, and 34, T. 43 N., R. 7 W. and continuing south along the east boundaries of sections 3, 10, 15, 22, 27, and 34, T. 42 N., R. 7 W.; east to the intersection of the Klamath and Shasta National Forest boundaries; and south along the common boundary of the two National Forests to the Trinity County boundary (east of the North Coast Climatic Zone).

SACRAMENTO VALLEY INTRASTATE AQCR  
Effective: 3/31/71 42 CFR 481.163

In California

Butte County	Placer County	Tehama County
Colusa County	Plumas County	Yolo County
El Dorado County	Sacramento County	Yuba County
Glenn County	Sierra County	
Nevada County	Sutter County	

Shasta County - that portion of Shasta County that lies west and south of a line beginning at the Shasta-Siskiyou County boundary and running south along the range line common to R. 2 E., R. 1 E., Mount Diablo Base, and Meridian to the southwest corner of T. 35 N., R. 2 E.; then east along the township line common to T. 35 N. and T. 34 N. to the northwest corner of T. 34 N., R. 3 E.; south along the range line common to R. 3 E. and R. 2 E. to the southwest corner of T. 33 N., R. 3 E.; then east along the township line common to T. 33 N. and T. 32 N. to the northwest corner of T. 32 N., R. 4 E.; south along the range line common to R. 4 E. and R. 3 E. to the point of intersection with the northwest corner of the Lassen Volcanic National Park boundary; east along the north boundary of Lassen Volcanic National Park to the point of intersection with the Lassen-Shasta County boundary (on the west side of the Cascade Range).

SAN DIEGO INTRASTATE AQCR  
Effective: 3/31/71 42 CFR 481.164

In California

San Diego County - that portion of San Diego County that lies west of a line beginning at the United States-Mexico border and running north along the range line common to R. 7 E., R. 6 E., San Bernardino Base, and Meridian to the southeast corner of T. 16 S., R. 6 E.; then west along the township line common to T. 16 S. and T. 17 S. to the southwest corner of T. 16 S., R. 6 E.; north along the range line common to R. 6 E. and R. 5 E. to the southeast corner of T. 14 S., R. 5 E.; west along the township line common to T. 14 S. and T. 15 S. to the point of intersection with the east boundary of Cuyamaca Park; then north along the east boundary of Cuyamaca Park to the point of intersection with the range line common to R. 5 E. and R. 4 E.; north along this range line to the point of intersection with the south boundary of the San Felipe Land Grant; east and north along the land grant boundary to the eastern-most corner; continuing west and north along the land grant boundary to the point of intersection with the range line common to R. 5 E. and R. 4 E.; north along this range line to the point of intersection with the township line common to T. 10 S. and T. 9 S.; then west along this township line to the point of intersection with the range line common to R. 4 E. and R. 3 E.; and

north along this range line to the San Diego-Riverside County boundary (west of the Peninsular range).

SAN FRANCISCO BAY AREA INTRASTATE AQCR  
Effective: 5/1/69 42 CFR 481.21

In California

Alameda County	Napa County	Santa Clara County
Contra Costa County	San Francisco County	Solano County
Marin County	San Mateo County	Sonoma County

SAN JOAQUIN VALLEY INTRASTATE AQCR  
Effective: 3/31/71 42 CFR 481.165

In California

Amador County	Madera County	Stanislaus County
Calaveras County	Mariposa County	Tulare County
Fresno County	Merced County	Tuolumne County
Kings County	San Joaquin County	

Kern County - that portion of Kern County that lies west and north of a line beginning at the Kern-Los Angeles County boundary and running north and east along the northwest boundary of the Rancho La Liebre Land Grant to the point of intersection with the range line common to R. 15 W., R. 16 W., San Bernardino Base, and Meridian; north along the range line, east along the township line common to T. 32 S., Mount Diablo Base and Meridian, and T. 12 N., San Bernardino Base and Meridian; north along the range line common to R. 34 E. and R. 33 E., Mount Diablo Base and Meridian; then east along the township line common to T. 32 S. and T. 31 S.; north along the range line common to R. 35 E. and R. 34 E.; east along the township line common to T. 29 S. and T. 28 S.; then north along the range line common to R. 36 E. and R. 35 E.; east along the township line common to T. 28 S. and T. 27 S.; and north along the range line common to R. 37 E. and R. 36 E. to the Kern-Tulare County boundary (north and west of the Tehachapi Mountains).

SOUTH CENTRAL COAST INTRASTATE AQCR  
Effective: 3/31/71 42 CFR 481.166

In California

San Luis Obispo County

Santa Barbara County - that portion of Santa Barbara County that lies north of a line beginning at the Pacific Ocean outfall of Jalama Creek and running east and north along Jalama Creek to a point of intersection with the west boundary of the San Julian Land Grant; then south along the San Julian Land Grant boundary to its southwest corner; east along the south boundary of the San Julian Land Grant to

the northeast corner of partial section 20, T. 5 N., R. 32 W., San Bernardino Base and Meridian; south and east along the boundary of the Las Cruces Land Grant to the southwest corner of partial section 22, T. 5 N., R. 32 W.; northeast along the Las Cruces Land Grant boundary; then east along the north boundaries of section 13, T. 5 N., R. 32 W., and sections 18, 17, 16, 15, 14, 13, T. 5 N., R. 31 W., and sections 18, 17, 16, 15, 14, 13, T. 5 N., R. 30 W., and sections 18, 17, 16, 15, T. 5 N., R. 29 W.; south along the east boundary of section 15, T. 5 N., R. 29 W.; then east along the north boundaries of sections 23 and 24, T. 5 N., R. 29 W., and sections 19, 20, 21, 22, 23, 24, T. 5 N., R. 28 W., and sections 19 and 20, T. 5 N., R. 27 W.; south along the east boundary of section 20, T. 5 N., R. 27 W.; then east along the north boundaries of sections 28, 27, 26, 25, T. 5 N., R. 27 W. and section 30, T. 5 N., R. 26 W.; south along the east boundary of section 30, T. 5 N., R. 25 W.; east along the north boundaries of sections 32, 33, 34, 35, T. 5 N., R. 26 W.; then south along the east boundary of section 35, T. 5 N., R. 26 W. to the township line common to T. 4 N. and T. 5 N.; and then east along this township line to the Santa Barbara-Ventura County boundary (north of the Santa Ynez Mountains).

SOUTHEAST DESERT INTRASTATE AQCR  
Effective: 3/31/71 42 CFR 481.167  
In California  
Imperial County

San Diego County - that portion of San Diego County that lies east of a line beginning at the United States-Mexico border and running north along the range line common to R. 7 E. and R. 6 E. to the southeast corner of T. 16 S., R. 6 E.; then west along the township line, San Bernardino Base, and Meridian; common to T. 16 S. and T. 17 S. to the southwest corner of T. 16 S., R. 6 E.; north along the range line common to R. 6 E. and R. 5 E. to the southeast corner of T. 14 S., R. 5 E.; west along the township line common to T. 14 S. and T. 15 S. to the point of intersection with the east boundary of Cuyamaca Park; north along the east boundary of Cuyamaca Park to the point of intersection with the range line common to T. 5 E. and R. 4 E.; north along this range line to the point of intersection with the south boundary of the San Felipe Land Grant; east and north along the land grant boundary to the easternmost corner; continuing west and north along the land grant boundary to the point of intersection with the range line common to R. 5 E. and R. 4 E.; then north along this range line to the point of intersection with the township line common to T. 10 S. and T. 9 S.; west along the township line to the point of intersection with the range line common to R. 4 E. and R. 3 E.; and then north along this range line to the San Diego-Riverside County

boundary (east of the natural division formed by the peninsula and other small mountain ranges that extend southward from the Tehachapi Mountains).

Riverside County - that portion of Riverside County that lies east of a line beginning at the Riverside-San Diego County boundary and running north along the range line common to R. 4 E. and R. 3 E., San Bernardino Base and Meridian; then east along the township line common to T. 8 S. and T. 7 S.; north along the range line common to R. 5 E. and R. 4 E.; then west along the township line common to T. 6 S. and T. 7 S. to the southwest corner of section 34, T. 6 S., R. 4 E.; then north along the west boundaries of sections 34, 27, 22, 15, 10, 3, T. 6 S., R. 4 E.; then west along the township line common to T. 5 S. and T. 6 S.; then north along the range line common to R. 4 E. and R. 3 E.; then west along the south boundaries of sections 13, 14, 15, 16, 17, and 18, T. 5 S., R. 3 E.; then north along the range line common to R. 2 E. and R. 3 E.; west along the township line common to T. 4 S. and T. 3 S. to the intersection with the southwest boundary of partial section 31, T. 3 S., R. 1 W.; then northwest along the line to the intersection with the range line common to R. 2 W. and R. 1 W.; and then north to the Riverside-San Bernardino County line (east of the natural division formed by the peninsula and other small mountain ranges that extend southward from the Tehachapi Mountains).

San Bernardino County - that portion of San Bernardino County that lies east and north of a line beginning at the San Bernardino-Riverside County boundary and running north along the range line common to R. 3 E. and R. 2 E., San Bernardino Base and Meridian; then west along the township line common to T. 3 N. and T. 2 N. to the San Bernardino-Los Angeles County boundary (east of the natural division formed by the peninsula and other small mountain ranges that extend southward from the Tehachapi Mountains).

Los Angeles County - that portion of Los Angeles County that lies north and east of a line beginning at the Los Angeles-San Bernardino County boundary and running west along the township line common to T. 3 N. and T. 2 N., San Bernardino Base and Meridian; north along the range line common to R. 8 W. and R. 9 W.; west along the township line common to T. 4 N. and T. 3 N.; then north along the range line common to R. 12 W. and R. 13 W. to the southeast corner of section 12, T. 5 N., R. 13 W.; west along the south boundaries of sections 12, 11, 10, 9, 8, 7, T. 5 N., R. 13 W. to the boundary of the Angeles National Forest, which is collinear with the range line common to R. 13 W. and R. 14 W.; then north and west along the Angeles National Forest boundary to the point of intersection with the township line common to T. 7 N. and T. 6 N. (point at the northwest corner of section 4 in T. 6 N., R. 14 W.); then west along the township line common to T. 7 N. and T. 6 N.; north along the range line common to R. 15 W. and R. 16 W. to the southeast

corner of section 13, T. 7 N., R. 16 W.; along the south boundaries of sections 13, 14, 15, 16, 17, 18, T. 7 N., R. 16 W.; then north along the range line common to R. 16 W. and R. 17 W. to the north boundary of the Angeles National Forest (collinear with township line common to T. 8 N. and T. 7 N.) then west and north along the Angeles National Forest boundary to the point of intersection with the south boundary of the Rancho La Liebre Land Grant; and then west and north along this land grant boundary to the Los Angeles-Kern County boundary (east of the natural division formed by the peninsula and other small mountain ranges that extend southward from the Tehachapi Mountains).

Kern County - that portion of Kern County that lies east and south of a line beginning at the Kern-Los Angeles County boundary and running north and east along the northwest boundary of the Rancho La Liebre Land Grant to the point of intersection with the range line common to R. 15 W. and R. 16 W. San Bernardino Base and Meridian, north along the range line; then east along the township line common to T. 32 S., Mount Diablo Base and Meridian; and T. 12 N., San Bernardino Base and Meridian; north along the range line common to R. 34 E. and R. 33 E., Mount Diablo Base and Meridian; then east along the township line common to T. 32 S. and T. 31 S.; north along the range line common to R. 35 E. and R. 34 E.; east along the township line common to T. 29 S. and T. 28 S.; then north along the range line common to R. 36 E. and R. 35 E.; east along the township line common to T. 28 S. and T. 27 S.; and then north along the range line common to R. 37 E. and R. 36 E. to the Kern-Tulare County boundary (south and east of the Tehachapi Mountains).

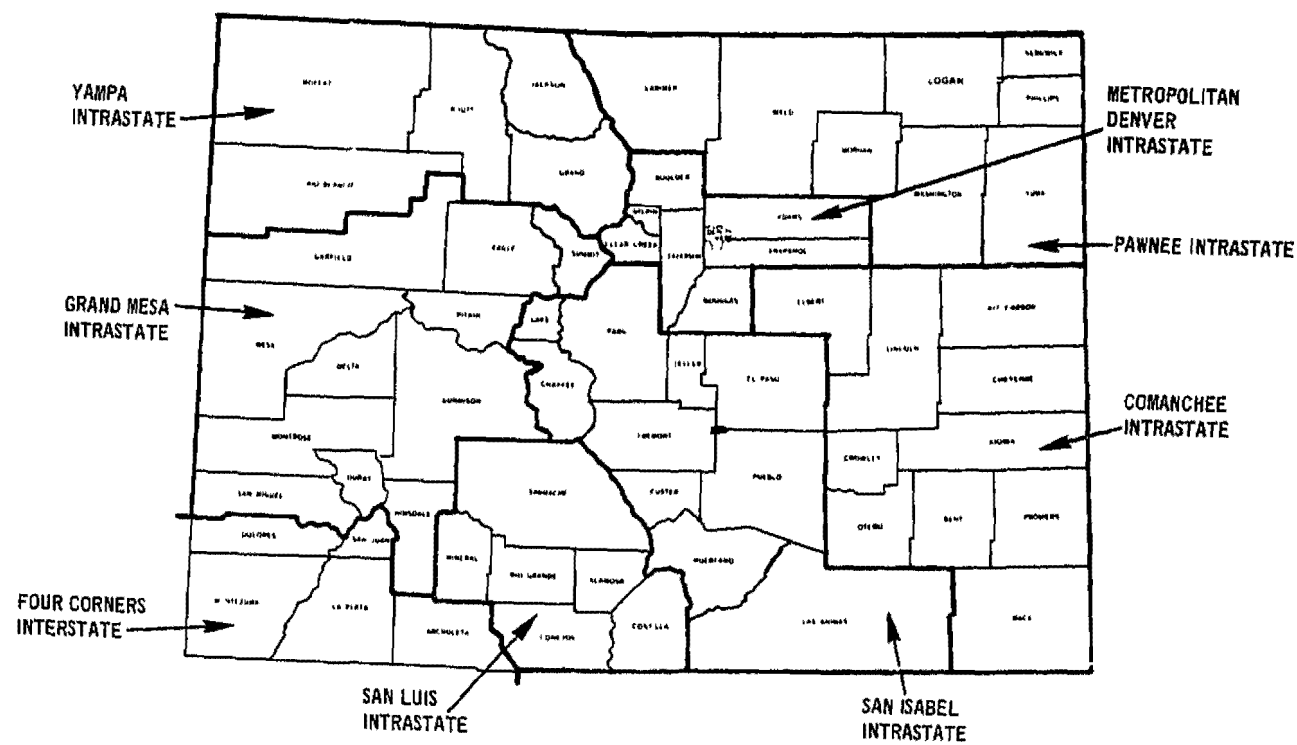


Figure 17. Air Quality Control Regions in Colorado.



## JURISDICTIONS INCLUDED IN COLORADO AIR QUALITY CONTROL REGIONS

For purposes of identification Colorado authorities refer to the regions by numbers, which are listed in parentheses beside the official title.

COMMANCHE INTRASTATE AQCR (Region Three)  
Effective: 3/19/71 42 CFR 481.172

### In Colorado

Baca County	Elbert County	Otero County
Bent County	Kiowa County	Prowers County
Cheyenne County	Kit Carson County	
Crowley County	Lincoln County	

FOUR CORNERS INTERSTATE AQCR (Region Six)  
Effective: 2/9/71 42 CFR 481.121

### In Arizona

Apache County	Navajo County	Yavapai County
Coconino County		

### In Colorado

Archuleta County	La Plata County	San Juan County
Dolores County	Montezuma County	

### In New Mexico

San Juan County

Rio Arriba County - portion west (Pacific slope) of the Continental Divide, and all portions of the Jicarilla Apache Indian Reservation lying east (Atlantic slope) of the Continental Divide.

Sandoval County - portion west (Pacific slope) of the Continental Divide, and all portions of the Jicarilla Apache Indian Reservation lying east (Atlantic slope) of the Continental Divide.

McKinley County - portion west (Pacific slope) of the Continental Divide.

Valencia County - portion within the Zuni and Ramah Navajo Indian Reservations.

### In Utah

Emery County	Iron County	Washington County
Garfield County	Kane County	Wayne County
Grand County	San Juan County	

GRAND MESA INTRASTATE AQCR (Region Seven)  
Effective: 3/19/71 42 CFR 481.173

In Colorado

Delta County	Hinsdale County	Pitkin County
Eagle County	Mesa County	San Miguel County
Garfield County	Montrose County	Summit County
Gunnison County	Ouray County	

METROPOLITAN DENVER INTRASTATE AQCR (Region Two)  
Effective: 3/19/71 42 CFR 481.16

In Colorado

Adams County	Clear Creek County	Gilpin County
Arapahoe County	Denver County	Jefferson County
Boulder County	Douglas County	

PAWNEE INTRASTATE AQCR (Region One)  
Effective: 3/19/71 42 CFR 481.174

In Colorado

Larimer County	Phillips County	Weld County
Logan County	Sedgwick County	Yuma County
Morgan County	Washington County	

SAN ISABEL INTRASTATE AQCR (Region Four)  
Effective: 3/19/71 42 CFR 481.175

In Colorado

Chaffee County	Huerfano County	Pueblo County
Custer County	Lake County	Teller County
El Paso County	Las Animas County	
Fremont County	Park County	

SAN LUIS INTRASTATE AQCR (Region Five)  
Effective: 3/19/71 42 CFR 481.176

In Colorado

Alamosa County	Costilla County	Rio Grande County
Conejos County	Mineral County	Saguache County

YAMPA INTRASTATE AQCR (Region Eight)  
Effective: 3/19/71 42 CFR 481.177

In Colorado

Grand County	Moffat County	Routt County
Jackson County	Rio Blanco County	

## JURISDICTIONS INCLUDED IN CONNECTICUT AIR QUALITY CONTROL REGIONS

EASTERN CONNECTICUT INTRASTATE AQCR  
Effective: 3/31/71 42 CFR 481.183

### In Connecticut

#### Towns

Ashford	Groton	Putnam
Bozrah	Hampton	Salem
Brooklyn	Killingly	Scotland
Canterbury	Killingworth	Sprague
Chaplin	Lebanon	Stafford
Chester	Ledyard	Sterling
Clinton	Lisbon	Stonington
Colchester	Lyme	Thompson
Columbia	Mansfield	Union
Coventry	Montville	Voluntown
Deep River	North Stonington	Waterford
Eastford	Old Lyme	Westbrook
East Lyme	Old Saybrook	Willington
Essex	Plainfield	Windham
Franklin	Pomfret	Woodstock
Griswold	Preston	

#### Cities

Groton	Norwich	Willimantic
New London	Putnam	

HARTFORD-NEW HAVEN-SPRINGFIELD INTERSTATE AQCR  
Effective: 3/9/71 42 CFR 481.26

### In Connecticut

#### Cities

Ansonia	Meriden	New Haven
Bristol	Middletown	Shelton
Derby	Milford	Waterbury
Hartford	New Britain	West Haven

#### Townships

Andover	Beacon Falls	Bethany
Avon	Berlin	Bethlehem

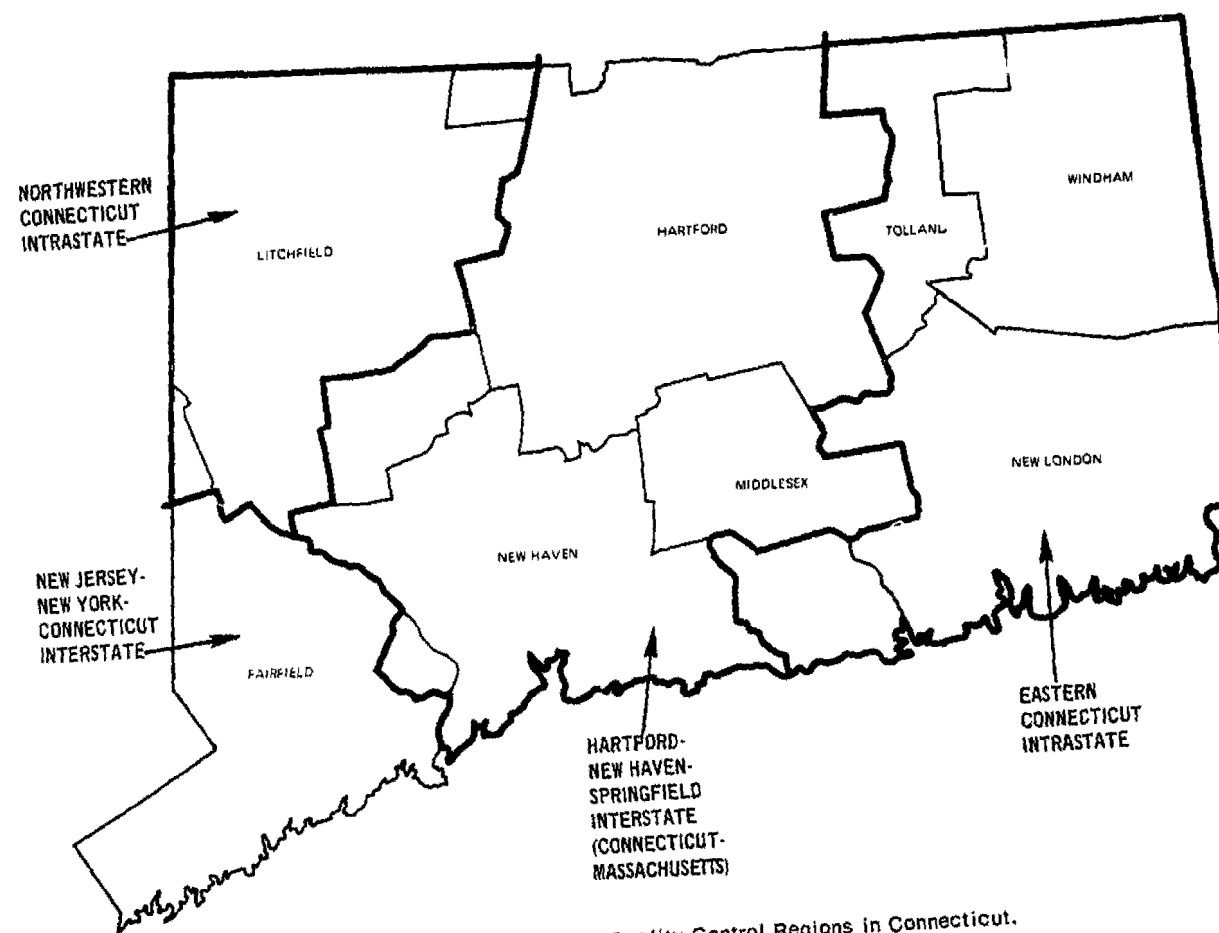


Figure 18. Air Quality Control Regions in Connecticut.

Bloomfield	Haddam	Simsbury
Bolton	Hamden	Somers
Branford	Hebron	Southbury
Burlington	Madison	Southington
Canton	Manchester	South Windsor
Cheshire	Marlborough	Suffield
Cromwell	Middlebury	Thomaston
Durham	Middlefield	Tolland
East Granby	Naugatuck	Vernon
East Haddam	Newington	Wallingford
East Hampton	North Branford	Watertown
East Hartford	North Haven	West Hartford
East Haven	Orange	Wethersfield
East Windsor	Oxford	Windsor
Ellington	Plainville	Windsor Locks
Enfield	Plymouth	Wolcott
Farmington	Portland	Woodbridge
Glastonbury	Prospect	Woodbury
Granby	Rocky Hill	
Guilford	Seymour	
	<u>In Massachusetts</u>	
	Franklin County	
	<u>Cities</u>	
Chicopee	Northampton	Westfield
Holyoke	Springfield	
	<u>Townships</u>	
Agawan	Hadley	Russell
Amherst	Hampden	Southampton
Belchertown	Hatfield	Southwick
Blandford	Holland	South Hadley
Brimfield	Huntington	Tolland
Chester	Longmeadow	Wales
Chesterfield	Ludlow	Ware
Cummington	Middlefield	Westhampton
Easthampton	Monson	West Springfield
East Longmeadow	Montgomery	Wilbraham
Goshen	Palmer	Williamsburg
Granby	Pelham	Worthington
Granville	Plainfield	

NEW JERSEY-NEW YORK-CONNECTICUT INTERSTATE AQCR  
Effective: 2/13/71 42 CFR 481.13

In Connecticut

Bethel Township	Greenwich Township	Ridgefield Township
Bridgeport Township	Monroe Township	Stamford Township
Brookfield Township	New Canaan Township	Stratford Township
Danbury Township	New Fairfield Township	Trumbull Township
Darien Township	Newton Township	Weston Township
Easton Township	Norwalk Township	Westport Township
Fairfield Township	Redding Township	Wilton Township

In New York

Bronx County	New York County	Rockland County
Kings County	Queens County	Suffolk County
Nassau County	Richmond County	Westchester County

In New Jersey

Bergen County	Middlesex County	Passaic County
Essex County	Monmouth County	Somerset County
Hudson County	Morris County	Union County

NORTHWESTERN CONNECTICUT INTRASTATE AQCR  
Effective: 3/31/71 42 CFR 481.184

In Connecticut

Towns

Barkhamsted	Kent	Salisbury
Bridgewater	Litchfield	Sharon
Canaan	Morris	Sherman
Colebrook	New Hartford	Warren
Cornwall	New Milford	Washington
Goshen	Norfolk	Winchester
Hartland	North Canaan	
Harwinton	Roxbury	

Cities

Torrington	Winsted
------------	---------

## JURISDICTIONS INCLUDED IN DELAWARE AIR QUALITY CONTROL REGIONS

METROPOLITAN PHILADELPHIA INTERSTATE AQCR  
Effective: 12/17/68 42 CFR 461.15

<u>In Pennsylvania</u>		
Bucks County	Delaware County	Philadelphia County
Chester County	Montgomery County	

<u>In New Jersey</u>		
Burlington County	Gloucester County	Salem County
Camden County	Mercer County	

In Delaware  
New Castle County

SOUTHERN DELAWARE INTRASTATE AQCR  
Effective: 3/19/71 42 CFR 481.178

<u>In Delaware</u>	
Kent County	Sussex County

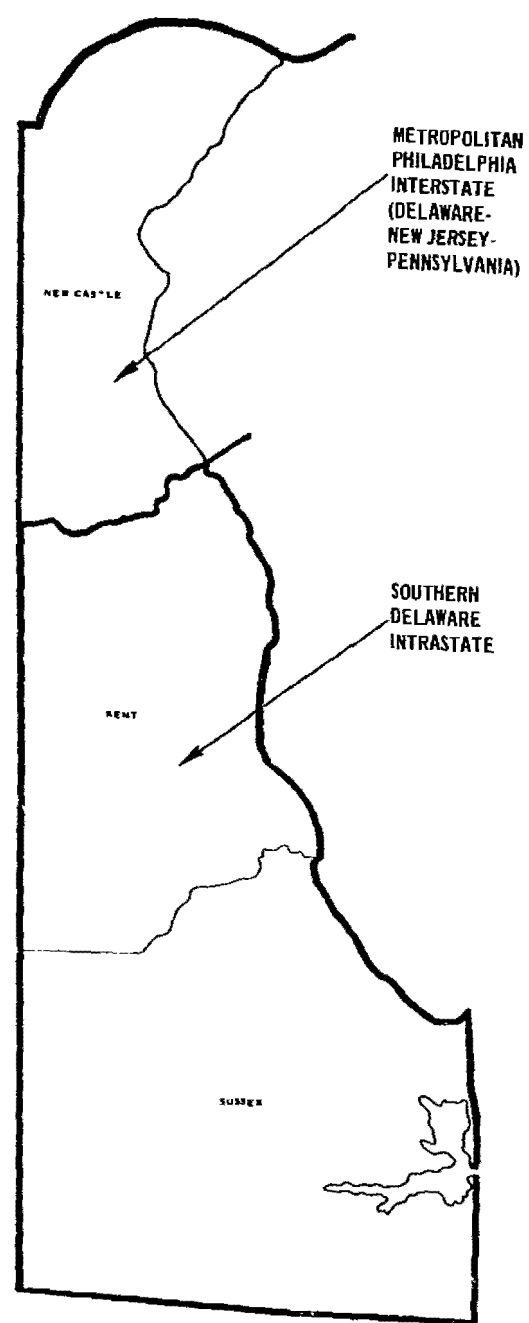


Figure 19. Air Quality Control Regions in Delaware.



## **JURISDICTIONS INCLUDED IN THE DISTRICT OF COLUMBIA AIR QUALITY CONTROL REGION**

NATIONAL CAPITAL INTERSTATE AQCR  
Effective: 10/1/68 42 CFR 481.12

### District of Columbia

#### In Maryland

Montgomery County

Prince Georges County

#### In Virginia

Arlington County

Loudoun County

Prince William County

Fairfax County

(As so delimited, the Virginia portion of the region will include the cities of  
Alexandria, Fairfax, and Falls Church.)

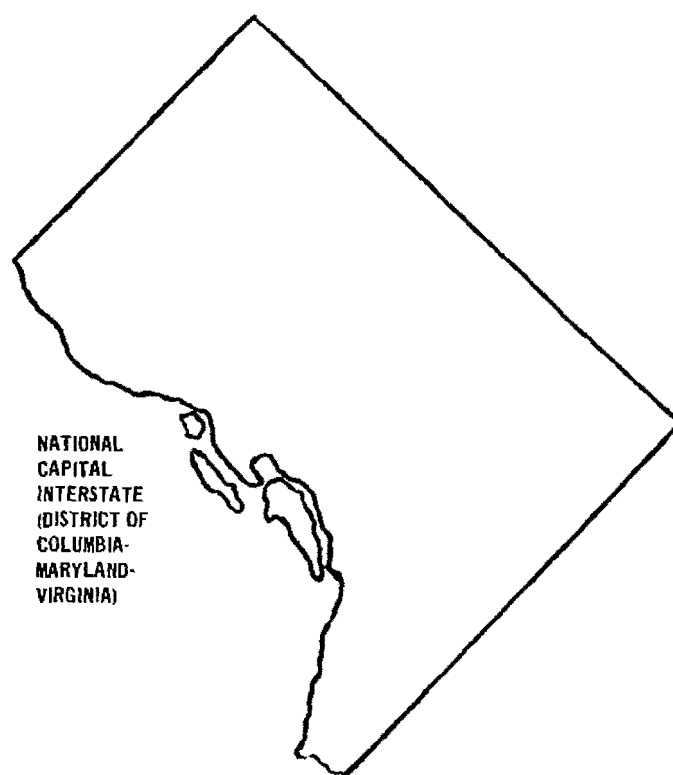


Figure 20. Air Quality Control Region in the District of Columbia.

## JURISDICTIONS INCLUDED IN FLORIDA AIR QUALITY CONTROL REGIONS

CENTRAL FLORIDA INTRASTATE AQCR  
Effective: 12/11/70 42 CFR 481.95

### In Florida

Brevard County	Orange County	Seminole County
Lake County	Osceola County	Volusia County

JACKSONVILLE-BRUNSWICK INTERSTATE AQCR  
Effective: 3/31/71 42 CFR 481.91

### In Florida

Alachua County	Gadsden County	Nassau County
Baker County	Gilchrist County	Putnam County
Bradford County	Hamilton County	Saint Johns County
Clay County	Jefferson County	Suwannee County
Columbia County	Lafayette County	Taylor County
Dixie County	Leon County	Union County
Duval County	Liberty County	Wakulla County
Flagler County	Madison County	
Franklin County	Marion County	

### In Georgia

Appling County	Charlton County	McIntosh County
Atkinson County	Clinch County	Pierce County
Bacon County	Coffee County	Ware County
Brantley County	Glynn County	Wayne County
Camden County	Long County	

MOBILE-PENSACOLA-PANAMA CITY-SOUTHERN MISSISSIPPI INTERSTATE AQCR  
Effective: 3/31/71 42 CFR 481.68

### In Alabama

Baldwin County	Escambia County	Mobile County
----------------	-----------------	---------------

### In Florida

Bay County	Holmes County	Walton County
Calhoun County	Jackson County	Washington County
Escambia County	Okaloosa County	
Gulf County	Santa Rosa County	

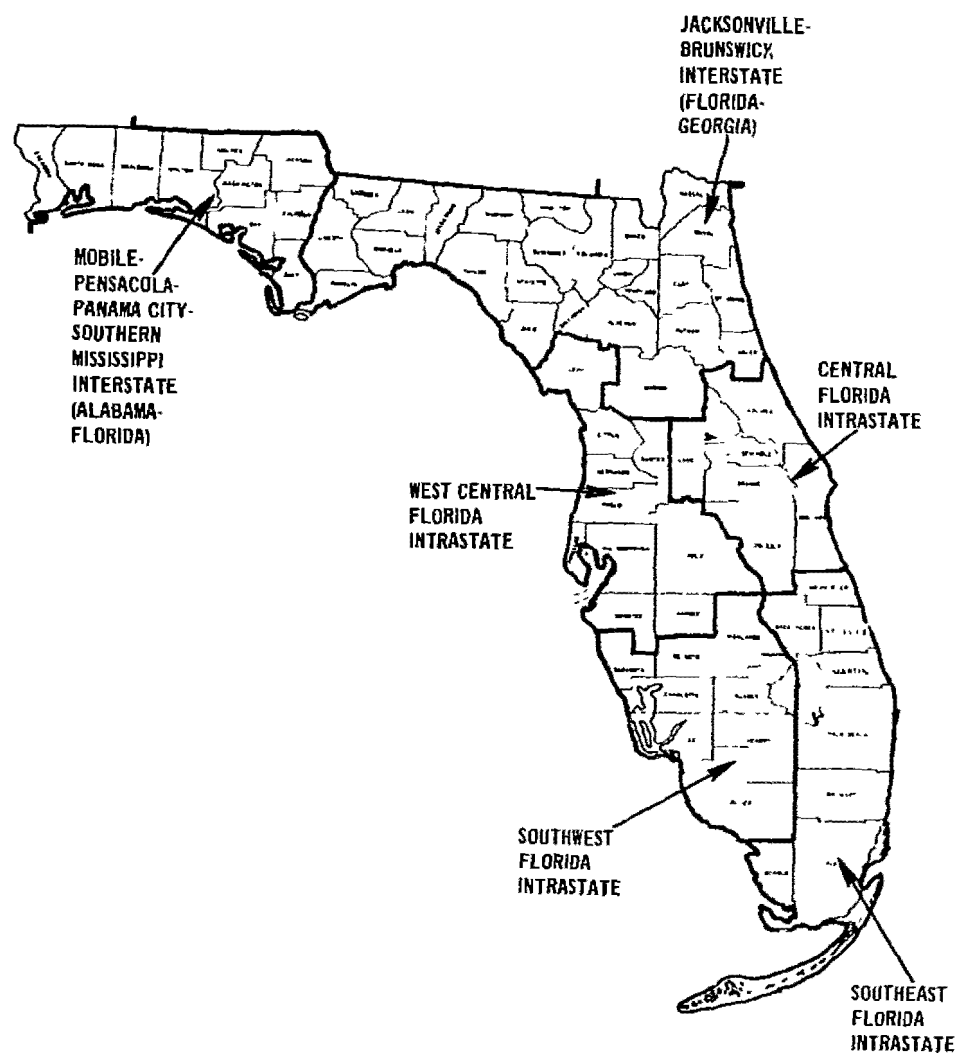


Figure 21. Air Quality Control Regions in Florida.

	<u>In Mississippi</u>	
Adams County	Jackson County	Perry County
Amite County	Jasper County	Pike County
Claiborne County	Jefferson County	Rankin County
Clarke County	Jefferson Davis County	Scott County
Copiah County	Jones County	Simpson County
Covington County	Lamar County	Smith County
Forrest County	Lauderdale County	Stone County
Franklin County	Lawrence County	Walthall County
George County	Lincoln County	Warren County
Greene County	Madison County	Wayne County
Hancock County	Marion County	Wilkinson County
Harrison County	Newton County	
Hinds County	Pearl River County	

SOUTHEAST FLORIDA INTRASTATE AQCR  
Effective: 12/11/70 42 CFR 481.49

	<u>In Florida</u>	
Broward County	Martin County	Palm Beach County
Dade County	Monroe County	St. Lucie County
Indian River County	Okeechobee County	

SOUTHWEST FLORIDA INTRASTATE AQCR  
Effective: 12/11/70 42 CFR 481.97

	<u>In Florida</u>	
Charlotte County	Glades County	Lee County
Collier County	Hendry County	Sarasota County
De Soto County	Highlands County	

WEST CENTRAL FLORIDA INTRASTATE AQCR  
Effective: 12/11/70 42 CFR 481.96

	<u>In Florida</u>	
Citrus County	Levy County	Polk County
Hardee County	Manatee County	Sumter County
Hernando County	Pasco County	
Hillsborough County	Pinellas County	

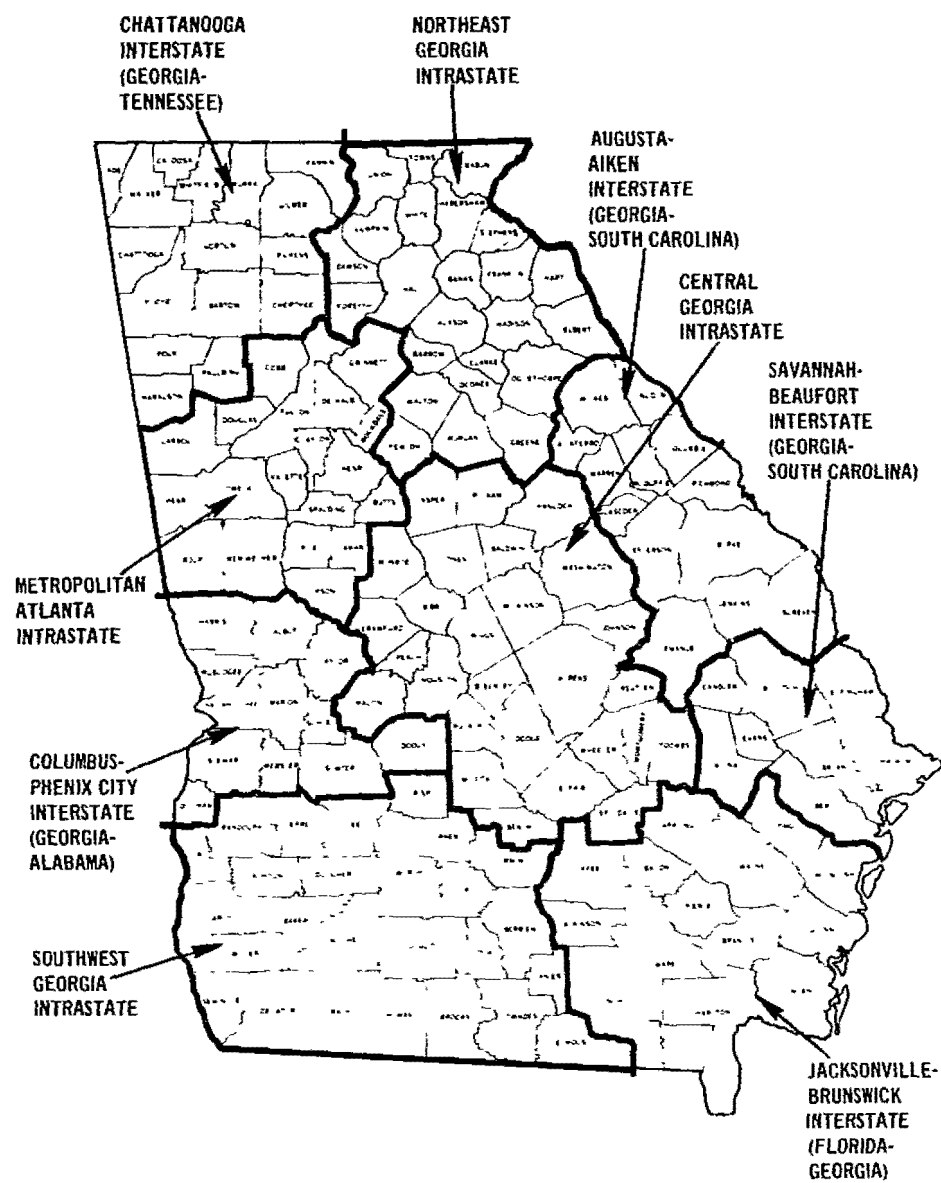


Figure 22. Air Quality Control Regions in Georgia.

## JURISDICTIONS INCLUDED IN GEORGIA AIR QUALITY CONTROL REGIONS

AUGUSTA-AIKEN INTERSTATE AQCR  
Effective: 3/31/71                      42 CFR 481.114

<u>In Georgia</u>		
Burke County	Jenkins County	Taliaferro County
Columbia County	Lincoln County	Warren County
Emanuel County	McDuffie County	Wilkes County
Glascock County	Richmond County	
Jefferson County	Screven County	
<u>In South Carolina</u>		
Aiken County	Bamberg County	Calhoun County
Allendale County	Barnwell County	Orangeburg County

CENTRAL GEORGIA INTRASTATE AQCR  
Effective: 3/31/71                      42 CFR 481.236

<u>In Georgia</u>		
Baldwin County	Jeff Davis County	Putnam County
Ben Hill County	Johnson County	Telfair County
Bibb County	Jones County	Toombs County
Bleckley County	Laurens County	Treutlen County
Crawford County	Macon County	Twiggs County
Dodge County	Monroe County	Washington County
Hancock County	Montgomery County	Wheeler County
Houston County	Peach County	Wilcox County
Jasper County	Pulaski County	Wilkinson County

CHATTANOOGA INTERSTATE AQCR  
Effective: 3/31/71                      42 CFR 481.42

<u>In Georgia</u>		
Bartow County	Floyd County	Pickens County
Catoosa County	Gilmer County	Polk County
Chattanooga County	Gordon County	Walker County
Cherokee County	Haralson County	Whitfield County
Dade County	Murray County	
Fannin County	Paulding County	
<u>In Tennessee</u>		
	Hamilton County	

COLUMBUS-PHENIX CITY INTERSTATE AQCR  
Effective: 3/31/71 42 CFR 481.58

In Alabama

Autauga County	Elmore County	Montgomery County
Bullock County	Lee County	Pike County
Butler County	Lowndes County	Russell County
Crenshaw County	Macon County	

In Georgia

Chattahoochee County	Muscogee County	Sumter County
Dooly County	Quitman County	Talbot County
Harris County	Schley County	Taylor County
Marion County	Stewart County	Webster County

JACKSONVILLE-BRUNSWICK INTERSTATE AQCR  
Effective: 3/31/71 42 CFR 481.91

In Florida

Alachua County	Gadsden County	Nassau County
Baker County	Gilchrist County	Putnam County
Bradford County	Hamilton County	St. Johns County
Clay County	Jefferson County	Suwannee County
Columbia County	Lafayette County	Taylor County
Dixie County	Leon County	Union County
Duval County	Liberty County	Wakulla County
Flagler County	Madison County	
Franklin County	Marion County	

In Georgia

Appling County	Charlton County	McIntosh County
Atkinson County	Clinch County	Pierce County
Bacon County	Coffee County	Ware County
Brantley County	Glynn County	Wayne County
Camden County	Long County	

METROPOLITAN ATLANTA INTRASTATE AQCR  
Effective: 3/31/71 42 CFR 481.45

In Georgia

Butts County	Fayette County	Pike County
Carroll County	Fulton County	Rockdale County
Clayton County	Gwinnett County	Spalding County
Cobb County	Heard County	Troup County
Coweta County	Henry County	Upson County
De Kalb County	Lamar County	
Douglas County	Meriwether County	



NORTHEAST GEORGIA INTRASTATE AQCR  
Effective: 3/31/71 42 CFR 481.237

In Georgia

Banks County	Habersham County	Oconee County
Barrow County	Hall County	Oglethorpe County
Clarke County	Hart County	Rabun County
Dawson County	Jackson County	Stephens County
Elbert County	Lumpkin County	Towns County
Forsyth County	Madison County	Union County
Franklin County	Morgan County	Walton County
Greene County	Newton County	White County

SAVANNAH-BEAUFORT INTERSTATE AQCR  
Effective: 3/31/71 42 CFR 481.113

In South Carolina

Beaufort County	Hampton County	Jasper
Colleton County		

In Georgia

Bryan County	Chatham County	Liberty County
Bulloch County	Effingham County	Tattnall County
Candler County	Evans County	

In Tennessee

Hamilton County

SOUTHWEST GEORGIA INTRASTATE AQCR  
Effective: 3/31/71 42 CFR 481.238

In Georgia

Baker County	Dougherty County	Mitchell County
Berrien County	Early County	Randolph County
Brooks County	Echois County	Seminole County
Calhoun County	Grady County	Terrell County
Clay County	Irwin County	Thomas County
Colquitt County	Lanier County	Tift County
Cook County	Lee County	Turner County
Crisp County	Lowndes County	Worth County
Decatur County	Miller County	

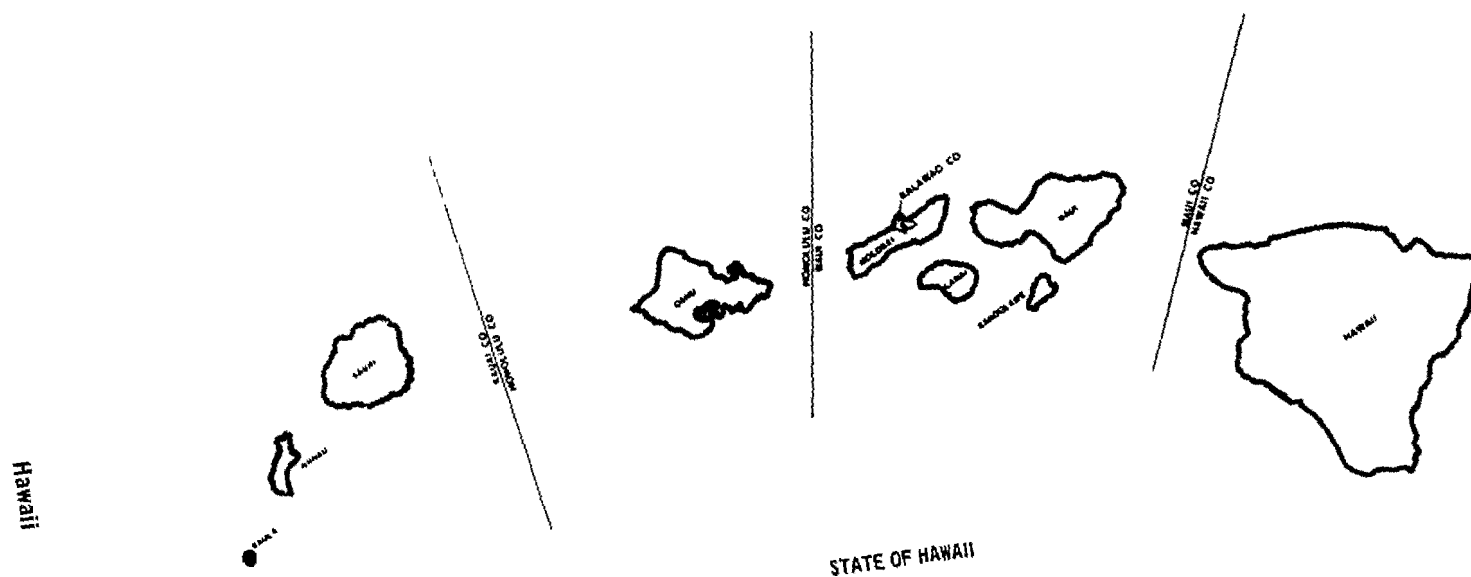


Figure 23. Air Quality Control Region in Hawaii (principal islands).

**JURISDICTIONS INCLUDED IN HAWAII  
AIR QUALITY CONTROL REGION**

STATE OF HAWAII AQCR  
Effective: 8/13/70 42 CFR 481.76

Encompasses entire state.

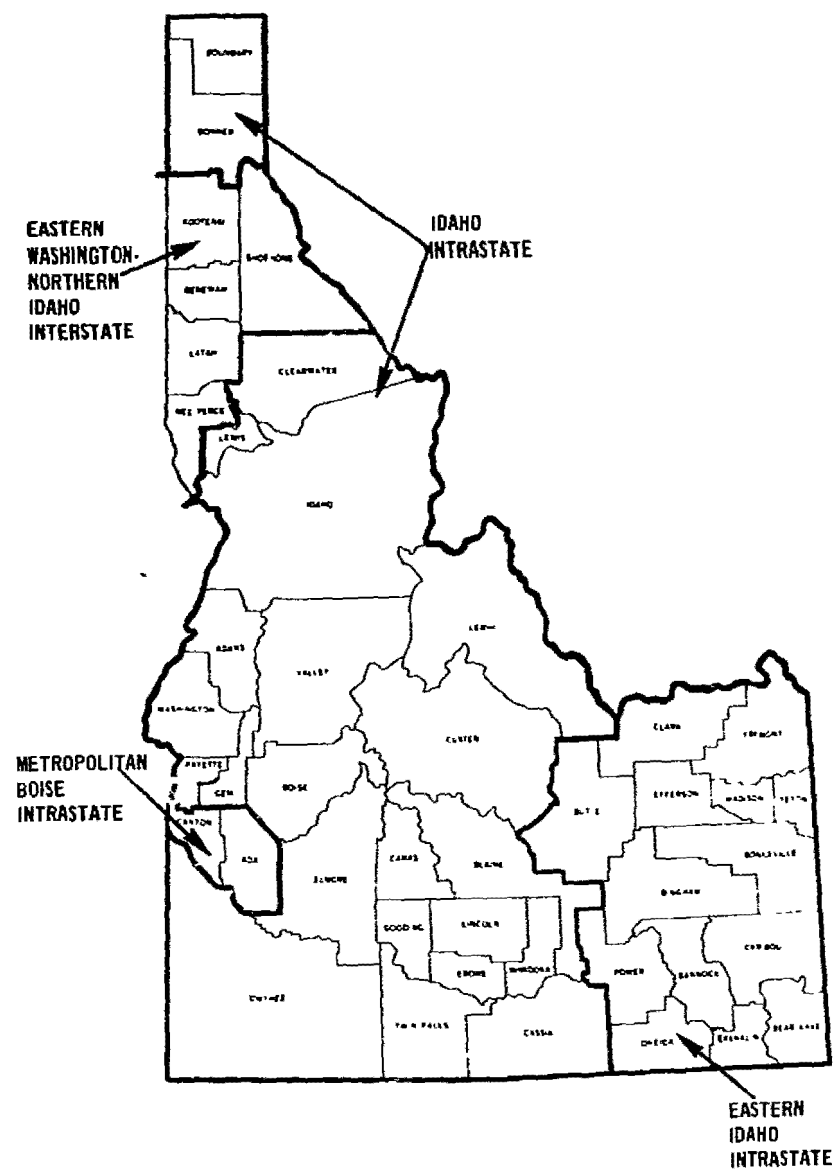


Figure 24. Air Quality Control Regions in Idaho.

## JURISDICTIONS INCLUDED IN IDAHO AIR QUALITY CONTROL REGIONS

EASTERN IDAHO INTRASTATE AQCR  
Effective: 3/31/71 42 CFR 481.190

### In Idaho

Bannock County	Caribou County	Madison County
Bear Lake County	Clark County	Oneida County
Bingham County	Franklin County	Power County
Bonneville County	Fremont County	Teton County
Butte County	Jefferson County	

EASTERN WASHINGTON-NORTHERN IDAHO INTERSTATE AQCR  
Effective: 2/3/71 42 CFR 481.100

### In Idaho

Benewah County	Latah County	Shoshone County
Kootenai County	Nez Perce County	

### In Washington

Adams County	Garfield County	Spokane County
Asotin County	Grant County	Whitman County
Columbia County	Lincoln County	

IDAHO INTRASTATE AQCR (remaining area)  
Effective: 3/31/71 By operation of law

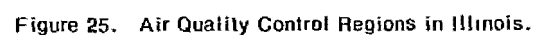
### In Idaho

Adams County	Custer County	Lincoln County
Blaine County	Elmore County	Minidoka County
Boise County	Gem County	Owyhee County
Bonner County	Gooding County	Payette County
Boundary County	Idaho County	Twin Falls County
Camas County	Jerome County	Valley County
Cassia County	Lemhi County	Washington County
Clearwater County	Lewis County	

METROPOLITAN BOISE INTRASTATE AQCR  
Effective: 11/3/70 42 CFR 481.87

### In Idaho

Ada County	Canyon County	
------------	---------------	--



## JURISDICTIONS INCLUDED IN ILLINOIS AIR QUALITY CONTROL REGIONS

BURLINGTON-KEOKUK INTERSTATE AQCR  
Effective: 3/31/71 42 CFR 481.98

### In Illinois

Fulton County	McDonough County	Warren County
Hancock County	Mason County	Woodford County
Henderson County	Peoria County	
Knox County	Tazewell County	

### In Iowa

Des Moines County	Lee County
-------------------	------------

EAST CENTRAL ILLINOIS INTRASTATE AQCR  
Effective: 3/31/71 42 CFR 481.263

### In Illinois

Champaign County	Douglas County	McLean County
Clark County	Edgar County	Moultrie County
Coles County	Ford County	Piatt County
Cumberland County	Iroquois County	Shelby County
DeWitt County	Livingston County	Vermilion County

METROPOLITAN CHICAGO INTERSTATE AQCR  
Effective: 3/31/71 42 CFR 481.14

### In Illinois

Cook County	Kane County	Lake County
Du Page County	Kankakee County	McHenry County
Grundy County	Kendall County	Will County

### In Indiana

Lake County	Porter County
-------------	---------------

METROPOLITAN DUBUQUE INTERSTATE AQCR  
Effective: 12/10/70 42 CFR 481.101

### In Illinois

Jo Daviess County

### In Iowa

Clayton County	Dubuque County	Jackson County
----------------	----------------	----------------

In Wisconsin  
Grant County

METROPOLITAN QUAD CITIES INTERSTATE AQCR  
Effective: 12/8/70 42 CFR 481.102

In Illinois

Carroll County	Mercer County	Whiteside County
Henry County	Rock Island County	

In Iowa

Clinton County	Muscatine County	Scott County
Louisa County		

METROPOLITAN ST. LOUIS INTERSTATE AQCR  
Effective: 3/31/71 42 CFR 481.18

In Illinois

Bond County	Monroe County	Washington County
Clinton County	Randolph County	
Madison County	St. Clair County	

In Missouri

Franklin County	St. Charles County	St. Louis County
Jefferson County	St. Louis City	

NORTH CENTRAL ILLINOIS INTRASTATE AQCR  
Effective: 3/31/71 42 CFR 481.262

In Illinois

Bureau County	Lee County	Putnam County
La Salle County	Marshall County	Stark County

PADUCAH-CAIRO INTERSTATE AQCR  
Effective: 3/31/71 42 CFR 481.69

In Illinois

Alexander County	Massac County	Pulaski County
Johnson County	Pope County	Union County

In Kentucky

Ballard County	Fulton County	Marshall County
Caldwell County	Graves County	McCracken County
Calloway County	Hickman County	Muhlenberg County
Carlisle County	Hopkins County	Todd County
Christian County	Livingston County	Trigg County
Crittenden County	Lyon County	



ROCKFORD-JANESVILLE-BELOIT INTERSTATE AQCR  
Effective: 8/27/70 42 CFR 481.71

In Illinois

Boone County	Ogle County	Winnebago County
De Kalb County	Stephenson County	

In Wisconsin

Rock County

SOUTHEAST ILLINOIS INTRASTATE AQCR  
Effective: 3/31/71 42 CFR 481.265

In Illinois

Clay County	Hamilton County	Perry County
Crawford County	Hardin County	Richland County
Edwards County	Jackson County	Saline County
Effingham County	Jasper County	Wabash County
Fayette County	Jefferson County	Wayne County
Franklin County	Lawrence County	White County
Gallatin County	Marion County	Williamson County

WEST CENTRAL ILLINOIS INTRASTATE AQCR  
Effective: 3/31/71 42 CFR 481.264

In Illinois

Adams County	Jersey County	Morgan County
Brown County	Logan County	Pike County
Calhoun County	Macon County	Sangamon County
Cass County	Macoupin County	Schuyler County
Christian County	Menard County	Scott County
Greene County	Montgomery County	

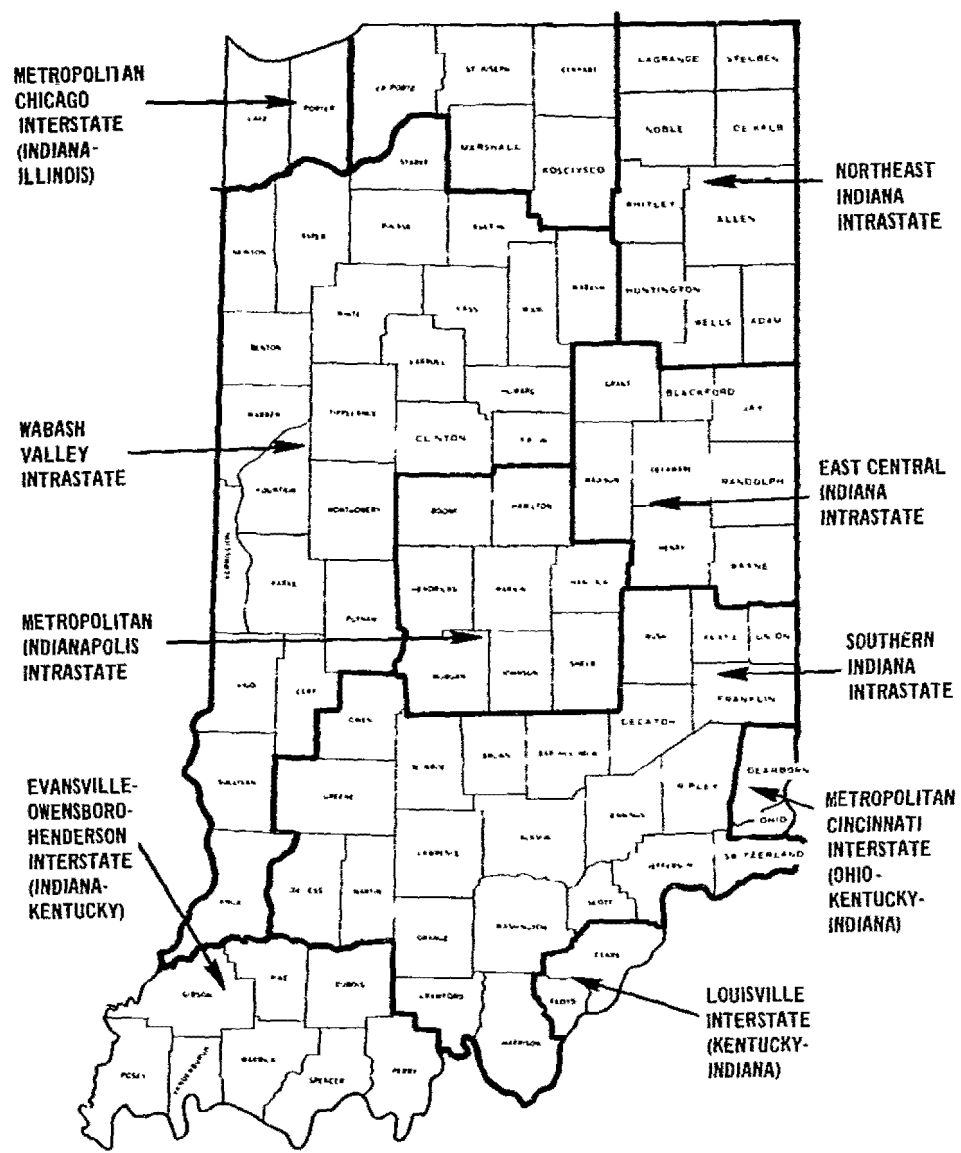


Figure 26. Air Quality Control Regions in Indiana.

## JURISDICTIONS INCLUDED IN INDIANA AIR QUALITY CONTROL REGIONS

EAST CENTRAL INDIANA INTRASTATE AQCR  
Effective: 3/26/71 42 CFR 481.215

### In Indiana

Blackford County	Henry County	Randolph County
Delaware County	Jay County	Wayne County
Grant County	Madison County	

EVANSVILLE - OWENSBORO-HENDERSON INTERSTATE AQCR  
Effective: 3/31/71 42 CFR 481.61

### In Kentucky

Davies County	McLean County	Webster County
Hancock County	Ohio County	
Henderson County	Union County	

### In Indiana

Dubois County	Pike County	Vanderburgh County
Gibson County	Posey County	Warrick County
Perry County	Spencer County	

LOUISVILLE INTERSTATE AQCR  
Effective: 12/6/69 42 CFR 481.35

### In Kentucky

Jefferson County

### In Indiana

Floyd County	Clark County
--------------	--------------

METROPOLITAN CHICAGO INTERSTATE AQCR  
Effective: 3/31/71 42 CFR 481.14

### In Illinois

Cook County	Kane County	Lake County
Du Page County	Kankakee County	McHenry County
Grundy County	Kendall County	Will County

### In Indiana

Lake County	Porter County
-------------	---------------

METROPOLITAN CINCINNATI INTERSTATE AQCR  
Effective: 3/31/71 42 CFR 481.20

In Kentucky

Boone County	Gallatin County	Owen County
Campbell County	Grant County	Pendleton County
Carroll County	Kenton County	

In Indiana

Dearborn County	Ohio County
-----------------	-------------

In Ohio

Butler County	Hamilton County	Warren County
Clermont County		

METROPOLITAN INDIANAPOLIS INTRASTATE AQCR  
Effective: 9/18/69 42 CFR 481.29

In Indiana

Boone County	Hendricks County	Morgan County
Hamilton County	Johnson County	Shelby County
Hancock County	Marion County	

NORTHEAST INDIANA INTRASTATE AQCR  
Effective: 3/26/71 42 CFR 481.216

In Indiana

Adams County	Huntington County	Steuben County
Allen County	Lagrange County	Wells County
De Kalb County	Noble County	Whitley County

SOUTH BEND-ELKHART - BENTON HARBOR INTERSTATE AQCR  
Effective: 8/29/70 42 CFR 481.73

In Indiana

Elkhart County	La Porte County	St. Joseph County
Kosciusko County	Marshall County	

In Michigan

Barrien County	Cass County	Van Buren County
----------------	-------------	------------------

SOUTHERN INDIANA INTRASTATE AQCR  
Effective: 3/26/71 42 CFR 481.217

In Indiana

Bartholomew County	Decatur County	Harrison County
Brown County	Fayette County	Jackson County
Crawford County	Franklin County	Jefferson County
Daviess County	Greene County	Jennings County

Lawrence County	Owen County	Switzerland County
Martin County	Ripley County	Union County
Monroe County	Rush County	Washington County
Orange County	Scott County	

WABASH VALLEY INTRASTATE AQCR  
Effective: 3/26/71 42 CFR 481.218

In Indiana

Benton County	Knox County	Tippecanoe County
Carroll County	Miami County	Tipton County
Cass County	Montgomery County	Vermillion County
Clay County	Newton County	Vigo County
Clinton County	Parke County	Wabash County
Fountain County	Pulaski County	Warren County
Fulton County	Putnam County	White County
Howard County	Starke County	
Jasper County	Sullivan County	

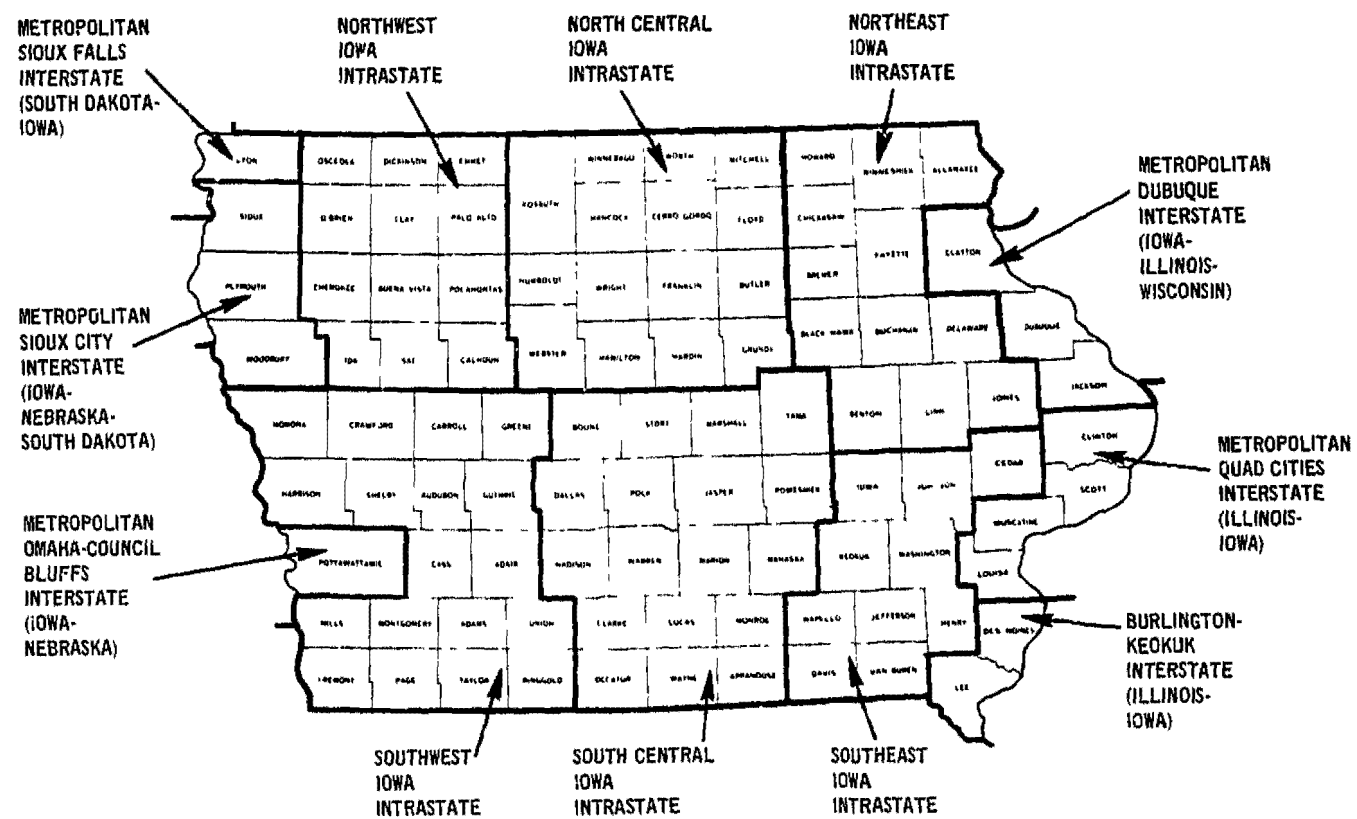


Figure 27. Air Quality Control Regions in Iowa.

## JURISDICTIONS INCLUDED IN IOWA AIR QUALITY CONTROL REGIONS

For purposes of identification the Iowa authorities refer to intrastate regions by numbers. These are listed in parentheses behind the official names.

BURLINGTON-KEOKUK INTERSTATE AQCR  
Effective: 3/31/71 42 CFR 481.98

### In Iowa

Des Moines County

Lee County

### In Illinois

Fulton County

McDonough County

Warren County

Hancock County

Mason County

Woodford County

Henderson County

Peoria County

Knox County

Tazewell County

METROPOLITAN DUBUQUE INTERSTATE AQCR  
Effective: 12/10/70 42 CFR 481.101

### In Illinois

Jo Daviess County

### In Iowa

Clayton County

Dubuque County

Jackson County

### In Wisconsin

Grant County

METROPOLITAN OMAHA-COUNCIL BLUFFS INTERSTATE AQCR  
Effective: 6/11/70 42 CFR 481.50

### In Nebraska

Douglas County

Sarpy County

### In Iowa

Pottawattamie County

METROPOLITAN QUAD CITIES INTERSTATE AQCR  
Effective: 12/8/70 42 CFR 481.102

### In Illinois

Carroll County

Mercer County

Whiteside County

Henry County

Rock Island County

	<u>In Iowa</u>	
Clinton County	Muscatine County	Scott County
Louisa County		

METROPOLITAN SIOUX CITY INTERSTATE AQCR  
Effective: 11/13/70 42 CFR 481.86

	<u>In Iowa</u>	
Plymouth County	Sioux County	Woodbury County

In Nebraska  
Dakota County

In South Dakota  
Union County

METROPOLITAN SIOUX FALLS INTERSTATE AQCR  
Effective: 3/31/71 42 CFR 481.85

In Iowa  
Lyon County

	<u>In South Dakota</u>	
Lincoln County	Minnehaha County	Turner County
McCook County		

NORTHEAST IOWA INTRASTATE AQCR (REGION ONE)  
Effective: 3/26/71 42 CFR 481.256

	<u>In Iowa</u>	
Allamakee County	Buchanan County	Howard County
Benton County	Chickasaw County	Jones County
Black Hawk County	Delaware County	Linn County
Bremer County	Fayette County	Winneshiek County

NORTH CENTRAL IOWA INTRASTATE AQCR (REGION TWO)  
Effective: 3/26/71 42 CFR 481.257

	<u>In Iowa</u>	
Butler County	Hamilton County	Mitchell County
Cerro Gordo County	Hancock County	Webster County
Floyd County	Hardin County	Winnebago County
Franklin County	Humboldt County	Worth County
Grundy County	Kossuth County	Wright County



NORTHWEST IOWA INTRASTATE AQCR (REGION THREE)  
Effective: 3/26/71 42 CFR 481.258

In Iowa

Buena Vista County	Dickinson County	Osceola County
Calhoun County	Emmet County	Palo Alto County
Cherokee County	Ida County	Pocahontas County
Clay County	O'Brien County	Sac County

SOUTHWEST IOWA INTRASTATE AQCR (REGION FOUR)  
Effective: 3/26/71 42 CFR 481.259

In Iowa

Adair County	Fremont County	Montgomery County
Adams County	Greene County	Page County
Audubon County	Guthrie County	Ringgold County
Carroll County	Harrison County	Shelby County
Cass County	Mills County	Taylor County
Crawford County	Monona County	Union County

SOUTH CENTRAL IOWA INTRASTATE AQCR (REGION FIVE)  
Effective: 3/26/71 42 CFR 481.260

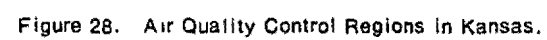
In Iowa

Appanoose County	Lucas County	Polk County
Boone County	Madison County	Poweshiek County
Clarke County	Mahaska County	Story County
Dallas County	Marion County	Tama County
Decatur County	Marshall County	Warren County
Jasper County	Monroe County	Wayne County

SOUTHEAST IOWA INTRASTATE AQCR (REGION SIX)  
Effective: 3/26/71 42 CFR 481.261

In Iowa

Cedar County	Jefferson County	Wapello County
Davis County	Johnson County	Washington County
Henry County	Keokuk County	
Iowa County	Van Buren County	



## JURISDICTIONS INCLUDED IN KANSAS AIR QUALITY CONTROL REGIONS

METROPOLITAN KANSAS CITY INTERSTATE AQCR  
Effective: 7/19/69 42 CFR 481.25

### In Missouri

Buchanan County	Clay County	Platte County
Cass County	Jackson County	Ray County

### In Kansas

Johnson County	Leavenworth County	Wyandotte County
----------------	--------------------	------------------

NORTH CENTRAL KANSAS INTRASTATE AQCR  
Effective: 3/26/71 42 CFR 481.250

### In Kansas

Clay County	Lincoln County	Rice County
Cloud County	McPherson County	Riley County
Dickinson County	Mitchell County	Saline County
Ellsworth County	Morris County	Washington County
Geary County	Ottawa County	
Jewell County	Republic County	

NORTHEAST KANSAS INTRASTATE AQCR  
Effective: 3/26/71 42 CFR 481.251

### In Kansas

Atchison County	Jackson County	Osage County
Brown County	Jefferson County	Pottawatomie County
Doniphan County	Marshall County	Shawnee County
Douglas County	Miami County	Wabaunsee County
Franklin County	Nemaha County	

NORTHWEST KANSAS INTRASTATE AQCR  
Effective: 3/26/71 42 CFR 481.252

### In Kansas

Barton County	Hess County	Russell County
Cheyenne County	Norton County	Sheridan County
Decatur County	Osborne County	Sherman County
Ellis County	Phillips County	Smith County
Gove County	Rawlins County	Thomas County
Graham County	Rooks County	Trego County
Logan County	Rush County	Wallace County

SOUTH CENTRAL KANSAS INTRASTATE AQCR  
Effective: 3/26/71 42 CFR 481.253

In Kansas

Butler County	Harvey County	Sedgwick County
Chase County	Kingman County	Sumner County
Cowley County	Marion County	
Harper County	Reno County	

SOUTHEAST KANSAS INTRASTATE AQCR  
Effective: 3/26/71 42 CFR 481.254

In Kansas

Allen County	Crawford County	Montgomery County
Anderson County	Elk County	Neosho County
Bourbon County	Greenwood County	Wilson County
Chautauqua County	Labette County	Woodson County
Cherokee County	Linn County	
Coffey County	Lyon County	

SOUTHWEST KANSAS INTRASTATE AQCR  
Effective: 3/26/71 42 CFR 481.255

In Kansas

Barber County	Hamilton County	Pratt County
Clark County	Haskell County	Scott County
Comanche County	Hodgeman County	Seward County
Edwards County	Kearny County	Stafford County
Finney County	Kiowa County	Stanton County
Ford County	Lane County	Stevens County
Grant County	Meade County	Wichita County
Gray County	Morton County	
Greeley County	Pawnee County	

## JURISDICTIONS INCLUDED IN KENTUCKY AIR QUALITY CONTROL REGIONS

APPALACHIAN INTRASTATE AQCR  
Effective: 3/31/71 42 CFR 481.191

<u>In Kentucky</u>		
Bell County	Knott County	Martin County
Breathitt County	Knox County	Owsley County
Clay County	Laurel County	Perry County
Floyd County	Lee County	Pike County
Harlan County	Leslie County	Rockcastle County
Jackson County	Letcher County	Whitley County
Johnson County	Magoffin County	Wolfe County

BLUEGRASS INTRASTATE AQCR  
Effective: 3/31/71 42 CFR 481.192

<u>In Kentucky</u>		
Anderson County	Franklin County	Mercer County
Bourbon County	Garrard County	Nicholas County
Boyle County	Harrison County	Powell County
Clark County	Jessamine County	Scott County
Estill County	Lincoln County	Woodford County
Fayette County	Madison County	

EVANSVILLE - OWENSBORO-HENDERSON INTERSTATE AQCR  
Effective: 3/31/71 42 CFR 481.61

<u>In Kentucky</u>		
Daviess County	McLean County	Webster County
Hancock County	Ohio County	
Henderson County	Union County	

<u>In Indiana</u>		
Dubois County	Pike County	Vanderburgh County
Gibson County	Posey County	Warrick County
Perry County	Spencer County	

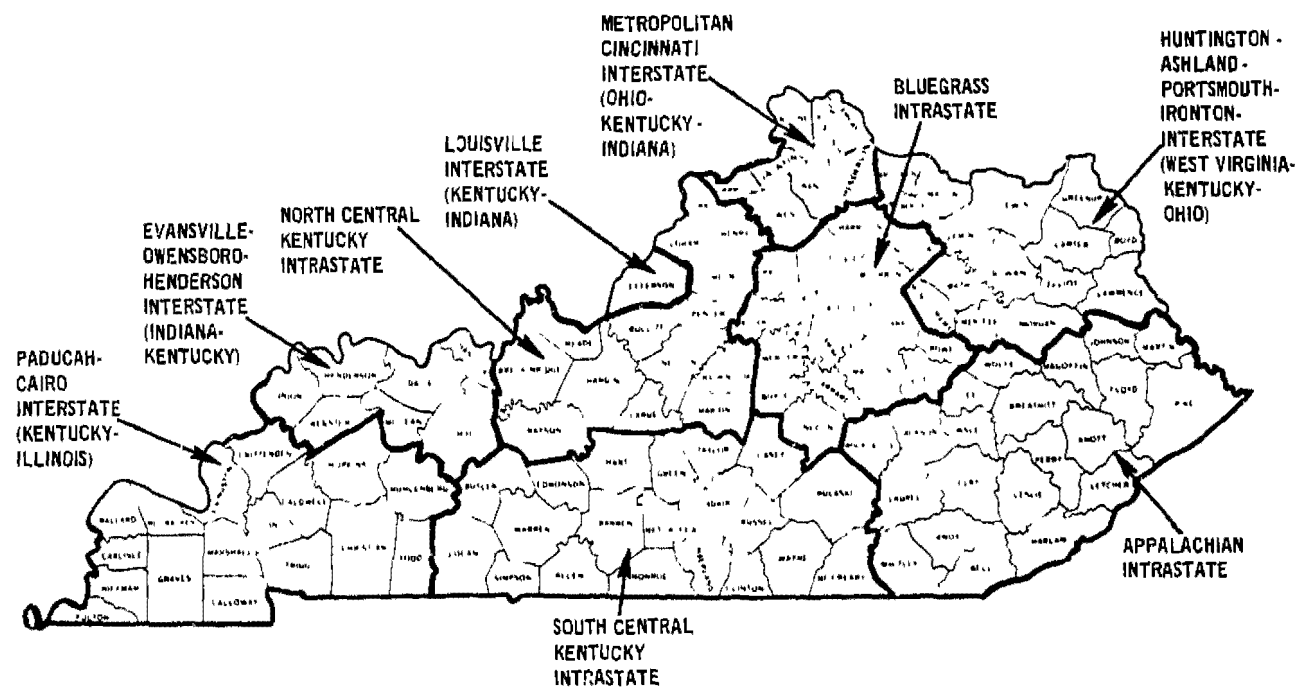


Figure 29. Air Quality Control Regions in Kentucky.

HUNTINGTON - ASHLAND - PORTSMOUTH-IRONTON INTERSTATE AQCR  
Effective: 3/31/71 42 CFR 481.64

In Kentucky

Bath County	Fleming County	Menifee County
Boyd County	Greenup County	Montgomery County
Bracken County	Lawrence County	Morgan County
Carter County	Lewis County	Robertson County
Elliott County	Mason County	Rowan County

In Ohio

Adams County	Gallia County	Scioto County
Brown County	Lawrence County	

In West Virginia

Cabell County	Mason County	Wayne County
---------------	--------------	--------------

LOUISVILLE INTERSTATE AQCR  
Effective: 12/6/69 42 CFR 481.35

In Kentucky

Jefferson County

In Indiana

Floyd County	Clark County
--------------	--------------

METROPOLITAN CINCINNATI INTERSTATE AQCR  
Effective: 3/31/71 42 CFR 481.20

In Kentucky

Boone County	Gallatin County	Owen County
Campbell County	Grant County	Pendleton County
Carroll County	Kenton County	

In Indiana

Dearborn County	Ohio County
-----------------	-------------

In Ohio

Butler County	Hamilton County	Warren County
Clermont County		

NORTH CENTRAL KENTUCKY INTRASTATE AQCR  
Effective: 3/31/71 42 CFR 481.193

In Kentucky

Breckinridge County	Hardin County	Marion County
Bullitt County	Henry County	Meade County
Grayson County	Larue County	Nelson County

Oldham County  
Shelby County

Spencer County  
Trimble County

Washington County

PADUCAH-CAIRO INTERSTATE AQCR  
Effective: 3/31/71 42 CFR 481.69

In Illinois

Alexander County  
Johnson County

Massac County  
Pope County

Pulaski County  
Union County

In Kentucky

Ballard County  
Caldwell County  
Calloway County  
Carlisle County  
Christian County  
Crittenden County

Fulton County  
Graves County  
Hickman County  
Hopkins County  
Livingston County  
Lyon County

Marshall County  
McCracken County  
Muhlenberg County  
Todd County  
Trigg County

SOUTH CENTRAL KENTUCKY INTRASTATE AQCR  
Effective: 3/31/71 42 CFR 481.194

In Kentucky

Adair County  
Allen County  
Barren County  
Butler County  
Casey County  
Clinton County  
Cumberland County

Edmonson County  
Green County  
Hart County  
Logan County  
McCreary County  
Metcalfe County  
Monroe County

Pulaski County  
Russell County  
Simpson County  
Taylor County  
Warren County  
Wayne County



## JURISDICTIONS INCLUDED IN LOUISIANA AIR QUALITY CONTROL REGIONS

MONROE-EL DORADO INTERSTATE AQCR  
Effective: 12/8/70 42 CFR 481.92

### In Louisiana

Caldwell Parish	La Salle Parish	Tensas Parish
Catahoula Parish	Madison Parish	Union Parish
Concordia Parish	Morehouse Parish	West Carroll Parish
East Carroll Parish	Ouachita Parish	
Franklin Parish	Richland Parish	

### In Arkansas

Ashley County	Calhoun County	Ouachita County
Bradley County	Nevada County	Union County

SHREVEPORT-TEXARKANA-TYLER INTERSTATE AQCR  
Effective: 12/9/70 42 CFR 481.94

### In Arkansas

Columbia County	Lafayette County	Sevier County
Hempstead County	Little River County	
Howard County	Miller County	

### In Louisiana

Bienville Parish	De Soto Parish	Red River Parish
Bossier Parish	Jackson Parish	Sabine Parish
Cado Parish	Lincoln Parish	Webster Parish
Claiborne Parish	Natchitoches Parish	Winn Parish

### In Oklahoma

McCurtain County

### In Texas

Anderson County	Harrison County	Rusk County
Bowie County	Henderson County	Smith County
Camp County	Hopkins County	Titus County
Cass County	Marion County	Upshur County
Cherokee County	Morris County	Van Zandt County
Delta County	Panola County	Wood County
Franklin County	Rains County	
Gregg County	Red River County	

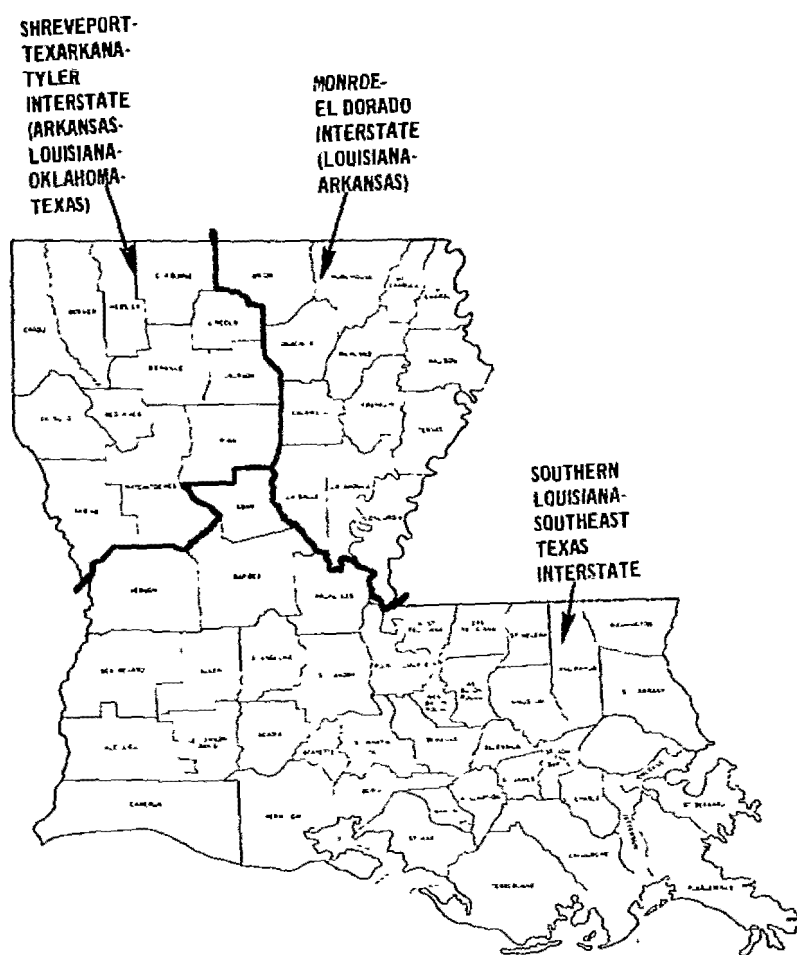


Figure 30. Air Quality Control Regions in Louisiana.

SOUTHERN LOUISIANA-SOUTHEAST TEXAS INTERSTATE AQCR  
Effective: 8/22/70 42 CFR 481.53

In Louisiana

Acadia Parish	Jefferson Parish	St. Landry Parish
Allen Parish	Jefferson Davis Parish	St. Martin Parish
Ascension Parish	Lafayette Parish	St. Mary Parish
Assumption Parish	Lafourche Parish	St. Tammany Parish
Avoyelles Parish	Livingston Parish	Tangipahoa Parish
Beauregard Parish	Orleans Parish	Terrebonne Parish
Calcasieu Parish	Plaquemines Parish	Vermillion Parish
Cameron Parish	Pointe Coupee Parish	Vernon Parish
East Baton Rouge Parish	Rapides Parish	Washington Parish
East Feliciana Parish	St. Bernard Parish	West Baton Rouge Parish
Evangeline Parish	St. Charles Parish	West Feliciana Parish
Grant Parish	St. Helena Parish	
Iberia Parish	St. James Parish	
Iberville Parish	St. John the Baptist Parish	

In Texas

Angelina County	Nacogdoches County	San Augustine County
Hardin County	Newton County	San Jacinto County
Houston County	Orange County	Shelby County
Jasper County	Polk County	Trinity County
Jefferson County	Sabine County	Tyler County

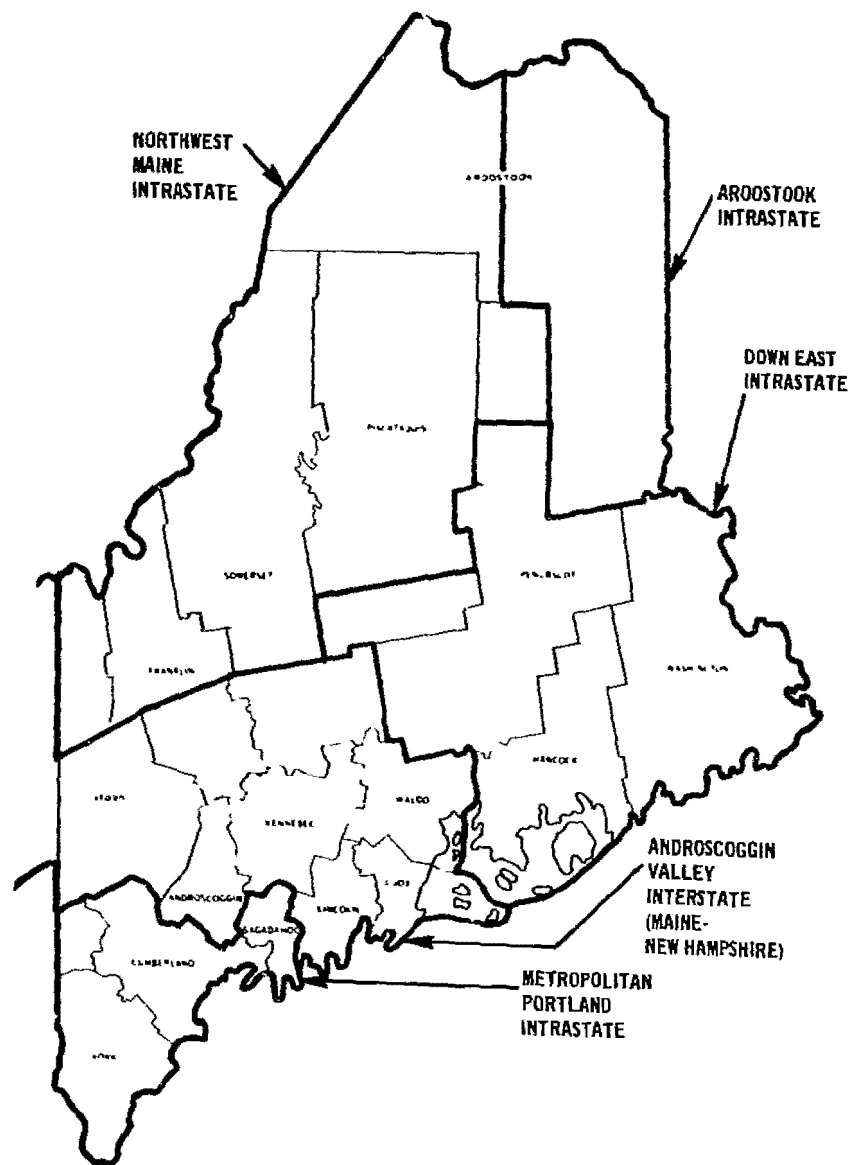


Figure 31. Air Quality Control Regions in Maine.

## JURISDICTIONS INCLUDED IN MAINE AIR QUALITY CONTROL REGIONS

ANDROSCOGGIN VALLEY INTERSTATE AQCR  
Effective: 3/19/71 42 CFR 481.90

### In Maine

Androscoggin County  
Kennebec County

Knox County  
Lincoln County

Waldo County

### In Franklin County

Avon Town  
Carthage Town  
Chesterville Town  
Farmington Town  
Freeman Township  
Industry Town

Jay Town  
New Sharon Town  
New Vineyard Town  
Perkins Township  
Phillips Town  
Salem Township

Strong Town  
Temple Town  
Township No. 6  
Washington Township  
Weld Town  
Wilton Town

### In Oxford County

Albany Township  
Andover Town  
Andover North Surplus  
Andover West Surplus  
Batcheders Grant  
Bethel Town  
Buckfield Town  
Byron Town  
Canton Town  
Dixfield Town  
Gilead Town  
Grafton Township

Greenwood Town  
Hanover Town  
Hartford Town  
Hebron Town  
Lovell Town  
Mason Township  
Mexico Town  
Milton Township  
Newry Town  
Norway Town  
Oxford Town  
Paris Town

Peru Town  
Riley Township  
Roxbury Town  
Rumford Town  
Stoneham Town  
Stow Town  
Sumner Town  
Sweden Town  
Waterford Town  
West Paris Town  
Woodstock Town

Somerset County - that portion south and east of a line beginning at the point where the Somerset-Franklin County boundary is intersected by a line common to the northern boundary of New Portland Township and running northeast along the northern boundaries of New Portland, Embden, Solon, and Athens Townships to the intersection of said line with the Somerset-Piscataquis County boundary, which is also common to the northeast corner of Athens Township.

### In New Hampshire

Coos County

AROOSTOOK INTRASTATE AQCR  
Effective: 3/19/71 42 CFR 481.179

In Maine

Aroostook County - that portion east of a line beginning at the point where the Maine-Canadian international border is intersected by a line common to the western boundary of Fort Kent Township, and running due south to the intersection of said line with the Aroostook-Penobscot County boundary.

DOWN EAST INTRASTATE AQCR  
Effective: 3/19/71 42 CFR 481.181

In Maine

Hancock County Washington County

Penobscot County - that portion south of a line beginning at the point where the Penobscot-Aroostook County boundary is intersected by a line common to the boundaries of Patten and Stacyville Townships and running due west to the intersection of said line with the Penobscot-Piscataquis County boundary.

Piscataquis County - that portion south and east of a line beginning at the point where the Somerset-Piscataquis County boundary is intersected by a line common to the northern boundary of Blanchard Plantation and running northeast along the northern boundary of Blanchard Plantation to the northeast corner of Blanchard Plantation; northwest along the western boundary of Monson Township to the northwest corner of Monson Township; then northeast along the northern boundaries of Monson, Willimantic, and Bowerbank Townships, the northern boundary of Barnard Plantation, the northern boundaries of Williamsburg and Brownville Townships, and the northern boundary of Lake View Plantation, to the intersection of said line with the Piscataquis-Penobscot County boundary, which is also common to the northeast corner of Lake View Plantation.

METROPOLITAN PORTLAND INTRASTATE AQCR  
Effective: 9/22/70 42 CFR 481.78

In Maine

Counties

Cumberland	Sagadahoc	York
------------	-----------	------

Towns

Brownfield	Fryeburg	Porter
Denmark	Hiram	

NORTHWEST MAINE INTRASTATE AQCR  
Effective: 3/19/71 42 CFR 481.182

In Maine

Aroostook County - that portion west of a line beginning at the point where the Maine-Canadian international border is intersected by a line common to the

western boundary of Fort Kent Township, and running due south to the intersection of the said line with the Aroostook-Penobscot County boundary.

Franklin County - that portion north and west of a line beginning at the point where the Oxford-Franklin County boundary is intersected by a line common to the northern boundary of Franklin County, Township No. 6, Phillips Township, Salem Township, and Freeman Township to the intersection of the said line with the Franklin-Somerset County boundary, which is also common to the northeast corner of Freeman Township.

Oxford County - that portion north and west of a line beginning at the point where the Maine-New Hampshire border is intersected by a line common to the northern boundary of Grafton Township, and running northeast along the northern boundaries of Grafton Township and Andover North Surplus, to the intersection of said line with the Oxford-Franklin County boundary, which is also the northeast corner of Andover North Surplus.

Penobscot County - that portion north of a line beginning at the point where the Penobscot-Aroostook County boundary is intersected by a line common to the boundaries of Patten and Stacyville Townships, and running due west to the intersection of said line with the Penobscot-Piscataquis County boundary.

Piscataquis County - that portion north and west of a line beginning at the point where the Somerset-Piscataquis County boundary is intersected by a line common to the northern boundary of Blanchard Plantation and running northeast along the northern boundary of Blanchard Plantation to the northeast corner of Blanchard Plantation; then northwest along the western boundary of Monson Township to the northwest corner of Monson Township; then northeast along the northern boundaries of Monson, Willimantic, and Bowerbank Townships, the northern boundary of Barnard Plantation, the northern boundaries of Williamsburg and Brownville Townships, and the northern boundary of Lake View Plantation to the intersection of said line with the Piscataquis-Penobscot County boundary, which is also common to the northeast corner of Lake View Plantation.

Somerset County - that portion north and west of a line beginning at the point where the Somerset-Franklin County boundary is intersected by a line common to the northern boundary of New Portland Township, and running northeast along the northern boundaries of New Portland, Embden, Solon, and Athens Townships to the intersection of said line with the Somerset-Piscataquis County boundary, which is common to the northeast corner of Athens Township.

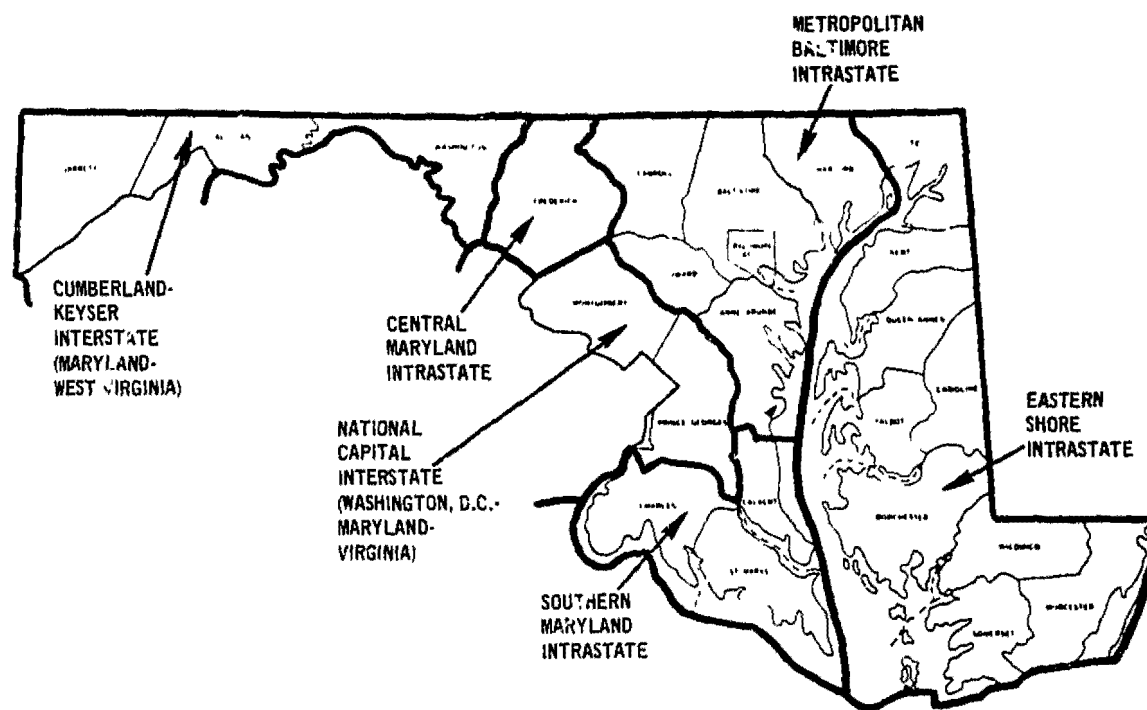


Figure 32. Air Quality Control Regions in Maryland.



## JURISDICTIONS INCLUDED IN MARYLAND AIR QUALITY CONTROL REGIONS

CENTRAL MARYLAND INTRASTATE AQCR  
Effective: 3/31/71 42 CFR '91.155

In Maryland  
Frederick County

CUMBERLAND-KEYSER INTERSTATE AQCR  
Effective: 3/31/71 42 CFR 481.59

In Maryland  
Allegany County                      Garrett County                      Washington County

In West Virginia  
In Grant County  
Union Magisterial District

In Mineral County  
Elk Magisterial District  
New Creek Magisterial District  
Piedmont Magisterial District

EASTERN SHORE INTRASTATE AQCR  
Effective: 3/31/71 42 CFR 481.154

In Maryland  
Caroline County                      Kent County                      Talbot County  
Cecil County                      Queen Annes County                      Wicomico County  
Dorchester County                      Somerset County                      Worcester County

METROPOLITAN BALTIMORE INTRASTATE AQCR  
Effective: 8/16/69 42 CFR 481.28

In Maryland  
Anne Arundel County                      Baltimore County                      Harford County  
Baltimore City                      Carroll County                      Howard County

NATIONAL CAPITAL INTERSTATE AQCR  
Effective: 10/1/68 42 CFR 481.12

District of Columbia  
In Maryland  
Montgomery County                      Prince Georges County

In Virginia

Arlington County

Loudoun County

Prince William County

Fairfax County

(As so delimited, the Virginia portion of the region will include the city of  
Alexandria, the city of Fairfax, and the city of Falls Church.)

SOUTHERN MARYLAND INTRASTATE AQCR  
Effective: 3/31/71 42 CFR 481.1

In Maryland

Calvert County

Charles County

St. Marys County

## JURISDICTIONS INCLUDED IN MASSACHUSETTS AIR QUALITY CONTROL REGIONS

BERKSHIRE INTRASTATE AQCR  
Effective: 3/9/71 42 CFR 481.141

In Massachusetts  
Berkshire County

CENTRAL MASSACHUSETTS INTRASTATE AQCR  
Effective: 3/9/71 42 CFR 481.142

In Massachusetts

### Townships

Ashburnham	Hubbardston	Shirley
Amherst	Lancaster	Shewsbury
Athol	Leicester	Southbridge
Auburn	Lunenburg	Spencer
Barre	Mendon	Sterling
Berlin	Millbury	Sturbridge
Blackstone	Millville	Sutton
Boylston	New Braintree	Templeton
Brookfield	Northborough	Townsend
Charlton	Northbridge	Upton
Clinton	North Brookfield	Uxbridge
Douglas	Oakham	Warren
Dudley	Oxford	Webster
East Brookfield	Paxton	Westborough
Grafton	Petersham	West Boylston
Hardwick	Phillipston	West Brookfield
Harvard	Princeton	Westminster
Holden	Royalston	Winchendon
Hopedale	Rutland	

### Cities

Fitchburg	Leominster	Worcester
Gardner		

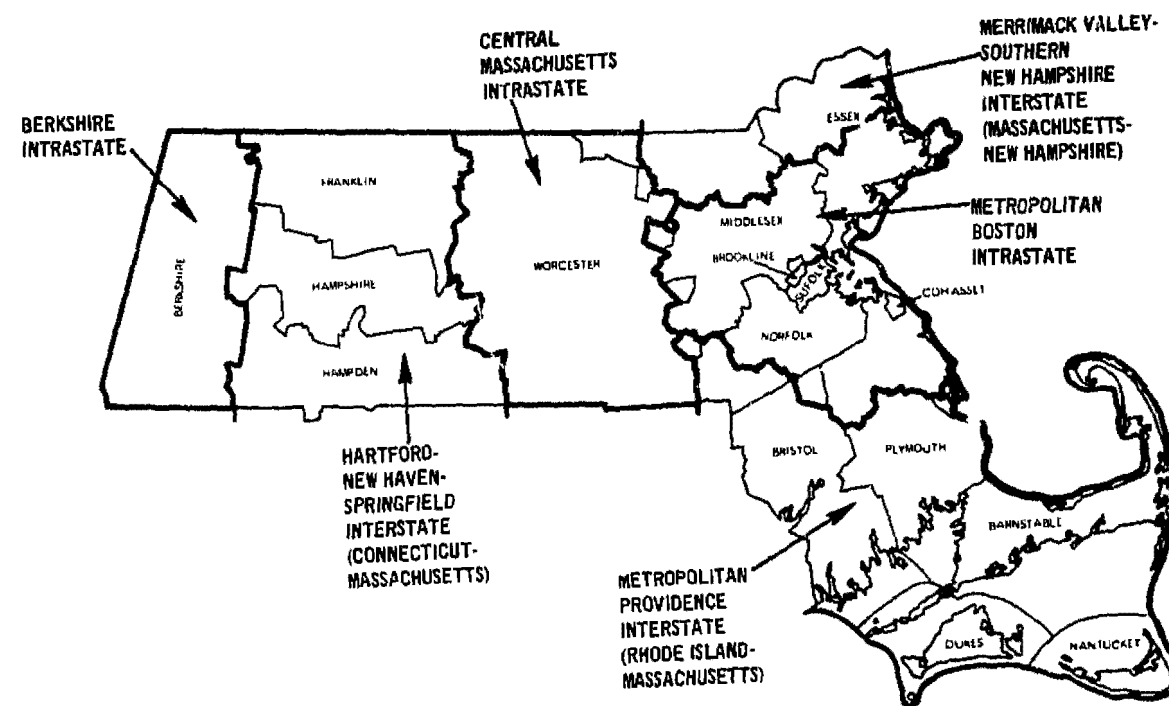


Figure 33. Air Quality Control Regions in Massachusetts.

HARTFORD-NEW HAVEN-SPRINGFIELD INTERSTATE AQCR  
Effective: 3/9/71 42 CFR 481.26

In Connecticut

Cities

Ansonia	Meriden	New Haven
Bristol	Middletown	Shelton
Derby	Milford	Waterbury
Hartford	New Britain	West Haven

Townships

Andover	Farmington	Rocky Hill
Avon	Glastonbury	Seymour
Beacon Falls	Granby	Simsbury
Berlin	Guilford	Somers
Bethany	Haddam	Southbury
Bethlehem	Hamden	Southington
Bloomfield	Hebron	South Windsor
Bolton	Madison	Suffield
Branford	Manchester	Thomaston
Burlington	Marlborough	Tolland
Canton	Middlebury	Vernon
Cheshire	Middletfield	Wallingford
Cromwell	Naugatuck	Watertown
Durham	Newington	West Hartford
East Granby	North Branford	Wethersfield
East Haddam	North Haven	Windsor
East Hampton	Orange	Windsor Locks
East Hartford	Oxford	Wolcott
East Haven	Plainville	Woodbridge
East Windsor	Plymouth	Woodbury
Ellington	Portland	
Enfield	Prospect	

In Massachusetts

Franklin County

Cities

Chicopee	Northampton	Westfield
Holyoke	Springfield	

	<u>Townships</u>	
Agawam	Hadley	Russell
Amherst	Hampden	Southampton
Belchertown	Hatfield	Southwick
Blandford	Holland	South Hadley
Brimfield	Huntington	Tolland
Chester	Longmeadow	Wales
Chesterfield	Ludlow	Ware
Cummington	Middlefield	Westhampton
Easthampton	Monson	West Springfield
East Longmeadow	Montgomery	Wilbraham
Goshen	Palmer	Williamsburg
Granby	Pelham	Worthington
Granville	Plainfield	

METROPOLITAN BOSTON INTRASTATE AQCR  
Effective: 3/9/71 42 CFR 481.19

In Massachusetts

	<u>Cities</u>	
Beverly	Lynn	Quincy
Boston	Malden	Revere
Brockton	Marlborough	Salem
Cambridge	Medford	Somerville
Chelsea	Melrose	Waltham
Everett	Newton	Woburn
Gloucester	Peabody	

	<u>Townships</u>	
Abington	Burlington	Hamilton
Acton	Canton	Hanover
Arlington	Cohasset	Hanson
Ashland	Concord	Hingham
Avon	Danvers	Holbrook
Bedford	Dedham	Holliston
Belmont	Dover	Hopkinton
Bolton	Duxbury	Hudson
Boxborough	East Bridgewater	Hull
Braintree	Easton	Ipswich
Bridgewater	Essex	Lexington
Brookline	Framingham	Lincoln

Lynnfield	Pembroke	Wakefield
Manchester	Randolph	Walpole
Marblehead	Reading	Watertown
Marshfield	Rockland	Wayland
Maynard	Rockport	Wellesley
Medfield	Saugus	Wenham
Middleton	Scituate	West Bridgewater
Mills	Sharon	Weston
Milton	Sherborn	Westwood
Nahant	Southborough	Weymouth
Natick	Stoneham	Whitman
Needham	Stoughton	Wilmington
Norfolk	Stow	Winchester
North Reading	Sudbury	Winthrop
Norwell	Swampscott	
Norwood	Topsfield	

METROPOLITAN PROVIDENCE INTERSTATE AQCR  
Effective: 3/9/71 42 CFR 481.31

The entire State of Rhode Island

In Massachusetts

Cities

Attleboro	New Bedford	Taunton
Fall River		

Townships

Acushnet	Fairhaven	Mattapoisett
Barnstable	Falmouth	Medway
Bellingham	Foxborough	Middleborough
Berkley	Franklin	Milford
Bourne	Freetown	Nantucket
Brewster	Gay Head	North Attleborough
Carver	Gosnold	Norton
Chatham	Halifax	Oak Bluffs
Chilmark	Harwich	Orleans
Dartmouth	Kingston	Plainville
Dennis	Lakeville	Plymouth
Dighton	Mansfield	Plympton
Eastham	Marion	Provincetown
Edgartown	Mashpee	Raynham

Rehoboth	Swansea	Westport
Rochester	Tisbury	West Tisbury
Sandwich	Truro	Wrentham
Seekonk	Wareham	Yarmouth
Somerset	Wellfleet	

MERRIMACK VALLEY-SOUTHERN NEW HAMPSHIRE INTERSTATE AQCR  
Effective: 10/6/70 42 CFR 481.81

In Massachusetts

	<u>Towns in Essex County</u>	
Andover	Haverhill	Newburyport
Amesbury	Lawrence	North Andover
Boxford	Merrimac	Rowley
Georgetown	Methuen	Salisbury
Groveland	Newbury	West Newbury

	<u>Towns in Middlesex County</u>	
Ayer	Dunstable	Tewksbury
Billerica	Groton	Tyngsborough
Carlisle	Littleton	Westford
Chelmsford	Lowell	
Dracut	Pepperell	

	<u>In New Hampshire</u>	
Belknap County	Merrimack County	Sullivan County
Cheshire County	Rockingham County	
Hillsborough County	Strafford County	



## JURISDICTIONS INCLUDED IN MICHIGAN AIR QUALITY CONTROL REGIONS

CENTRAL MICHIGAN INTRASTATE AQCR  
Effective: 3/31/71 42 CFR 481.195

### In Michigan

Allegan County	Isabella County	Oceana County
Arenac County	Kent County	Ogemaw County
Bay County	Lake County	Osceola County
Clare County	Lapeer County	Ottawa County
Genesee County	Mason County	Roscommon County
Gladwin County	Mecosta County	Saginaw County
Gratiot County	Midland County	Sanilac County
Huron County	Montcalm County	Shiawassee County
Ionia County	Muskegon County	Tuscola County
Iosco County	Nwaygo County	

METROPOLITAN DETROIT-PORT HURON INTRASTATE AQCR  
Effective: 12/17/69 42 CFR 481.37

### In Michigan

Macomb County	St. Clair County	Wayne County
Oakland County		

METROPOLITAN TOLEDO INTERSTATE AQCR  
Effective: 4/17/70 42 CFR 481.43

### In Ohio

Lucas County	Wood County
--------------	-------------

### In Michigan

Monroe County

SOUTH BEND-ELKHART - BENTON HARBOR INTERSTATE AQCR  
Effective: 8/29/70 42 CFR 481.73

### In Indiana

Elkhart County	La Porte County	St. Joseph County
Kosciusko County	Marshall County	

### In Michigan

Berrien County	Cass County	Van Buren County
----------------	-------------	------------------

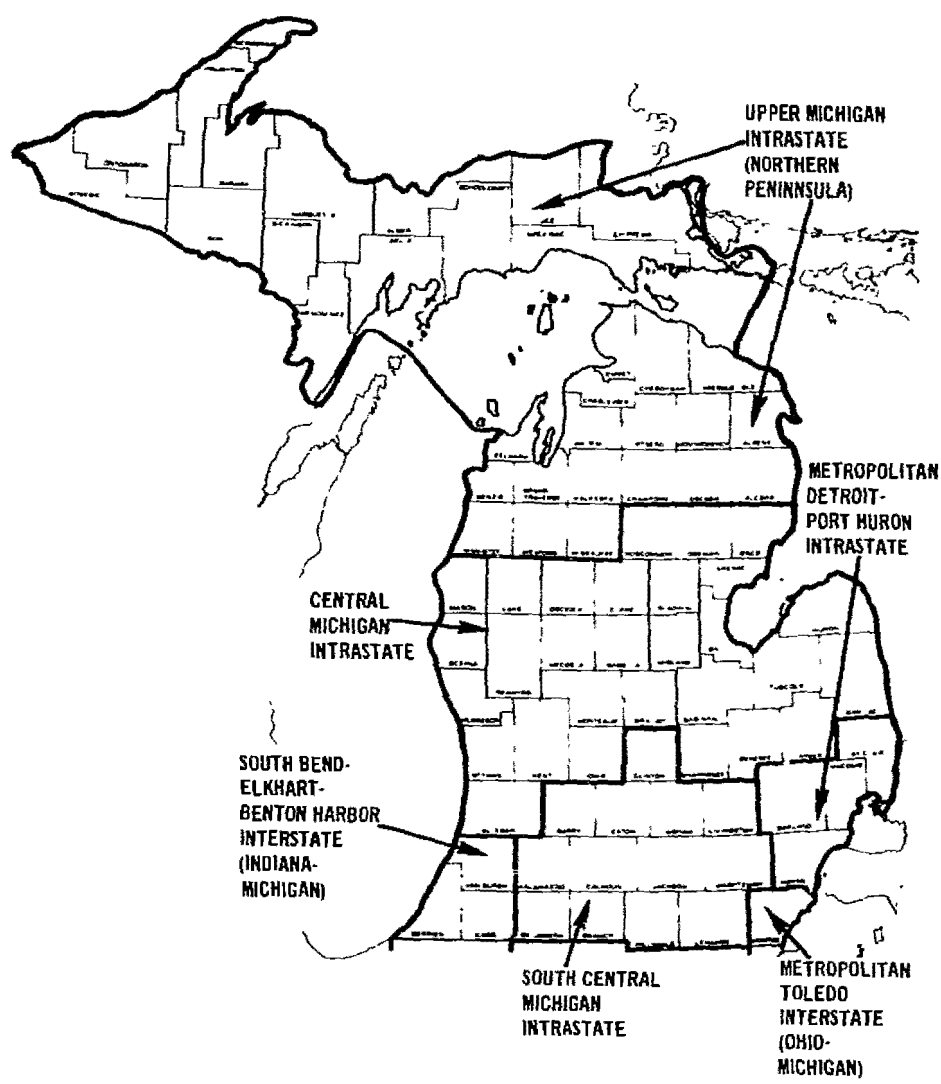


Figure 34. Air Quality Control Regions in Michigan.

SOUTH CENTRAL MICHIGAN INTRASTATE AQCR  
Effective: 3/31/71 42 CFR 481.196

In Michigan

Barry County	Hillsdale County	Livingston County
Branch County	Ingham County	St. Joseph County
Calhoun County	Jackson County	Washtenaw County
Clinton County	Kalamazoo County	
Eaton County	Lenawee County	

UPPER MICHIGAN INTRASTATE AQCR  
Effective: 3/31/71 42 CFR 481.197

In Michigan

Alcona County	Dickinson County	Manistee County
Alger County	Emmet County	Marquette County
Alpena County	Gogebic County	Menominee County
Antrim County	Grand Traverse County	Missaukee County
Baraga County	Houghton County	Montmorency County
Benzie County	Iron County	Ontonagon County
Cheboygan County	Kalkaska County	Oscoda County
Charlevoix County	Keweenaw County	Otsego County
Chippewa County	Leelanau County	Presque Isle County
Crawford County	Luce County	Schoolcraft County
Delta County	Mackinac County	Wexford County

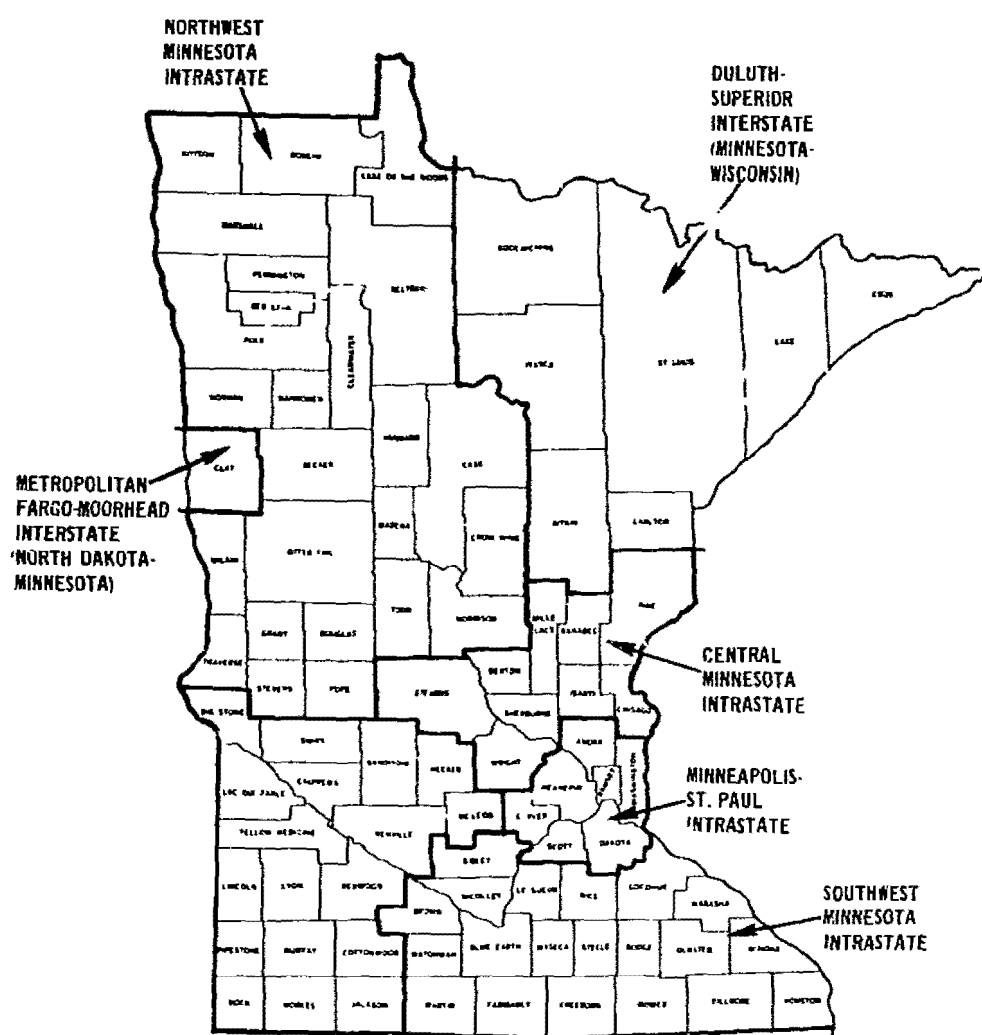


Figure 35. Air Quality Control Regions in Minnesota

## JURISDICTIONS INCLUDED IN MINNESOTA AIR QUALITY CONTROL REGIONS

CENTRAL MINNESOTA INTRASTATE AQCR  
Effective: 3/31/71 42 CFR 481.243

### In Minnesota

Benton County	Kanabec County	Sherburne County
Chisago County	Mille Lacs County	Stearns County
Isanti County	Pine County	Wright County

SOUTHEAST MINNESOTA-LA CROSSE INTERSTATE AQCR  
Effective: 3/31/71 42 CFR 481.66

### In Minnesota

Blue Earth County	Houston County	Sibley County
Brown County	Le Sueur County	Steele County
Dodge County	Martin County	Wabasha County
Faribault County	Mower County	Waseca County
Fillmore County	Nicolet County	Watsonwan County
Freeborn County	Olmsted County	Winona County
Goodhue County	Rice County	

### In Wisconsin

Barron County	Eau Claire County	Polk County
Buffalo County	Jackson County	St. Croix County
Chippewa County	La Crosse County	Trempealeau County
Clark County	Monroe County	Vernon County
Crawford County	Pepin County	
Dunn County	Pierce County	

DULUTH-SUPERIOR INTERSTATE AQCR  
Effective: 3/31/71 42 CFR 481.60

### In Minnesota

Aitkin County	Itasca County	St. Louis County
Carlton County	Koochiching County	
Cook County	Lake County	

### In Wisconsin

Ashland County	Iron County	Taylor County
Bayfield County	Price County	Washburn County
Burnette County	Rusk County	
Douglas County	Sawyer County	

METROPOLITAN FARGO-MOORHEAD INTERSTATE AQCR  
Effective: 10/31/70 42 CFR 481.84

In North Dakota

Cass County

In Minnesota

Clay County

MINNEAPOLIS-ST. PAUL INTRASTATE AQCR  
Effective: 8/16/69 42 CFR 481.27

In Minnesota

Anoka County	Hennepin County	Washington County
Carver County	Ramsey County	
Dakota County	Scott County	

NORTHWEST MINNESOTA INTRASTATE AQCR  
Effective: 3/31/71 42 CFR 481.244

In Minnesota

Becker County	Lake of the Woods County	Red Lake County
Beltrami County	Mahnomen County	Roseau County
Cass County	Marshall County	Stevens County
Clearwater County	Morrison County	Todd County
Crow Wing County	Norman County	Traverse County
Douglas County	Otter Tail County	Wadena County
Grant County	Pennington County	Wilkin County
Hubbard County	Polk County	
Kittson County	Pope County	

SOUTHWEST MINNESOTA INTRASTATE AQCR  
Effective: 3/31/71 42 CFR 481.245

In Minnesota

Big Stone County	Lincoln County	Pipestone County
Chippewa County	Lyon County	Redwood County
Cottonwood County	McLeod County	Renville County
Jackson County	Meeker County	Rock County
Kandivohi County	Murray County	Swift County
Lac qui Parle County	Nobles County	Yellow Medicine County

## JURISDICTIONS INCLUDED IN MISSISSIPPI AIR QUALITY CONTROL REGIONS

METROPOLITAN MEMPHIS INTERSTATE AQCR  
Effective: 4/29/70 42 CFR 481.44

### In Arkansas

Crittenden County

### In Mississippi

De Soto County

### In Tennessee

Shelby County

MISSISSIPPI DELTA INTRASTATE AQCR  
Effective: 3/31/71 42 CFR 481.122

### In Mississippi

Bolivar County	Leflore County	Tallahatchie County
Coahoma County	Quitman County	Tunica County
Humphreys County	Sharkey County	Washington County
Issaquena County	Sunflower County	Yazoo County

MOBILE - PENSACOLA-PANAMA CITY - SOUTHERN MISSISSIPPI INTERSTATE AQCR  
Effective: 3/31/71 42 CFR 481.68

### In Alabama

Baldwin County	Escambia County	Mobile County
----------------	-----------------	---------------

### In Florida

Bay County	Holmes County	Walton County
Calhoun County	Jackson County	Washington County
Escambia County	Okaloosa County	
Gulf County	Santa Rosa County	

### In Mississippi

Adams County	Franklin County	Jasper County
Amite County	George County	Jefferson County
Claiborne County	Greene County	Jefferson Davis County
Clarke County	Hancock County	Jones County
Copiah County	Harrison County	Lamar County
Covington County	Hinds County	Lauderdale County
Forrest County	Jackson County	Lawrence County





Lincoln County	Pike County	Walthall County
Madison County	Rankin County	Warren County
Marion County	Scott County	Wayne County
Newton County	Simpson County	Wilkinson County
Pearl River County	Smith County	
Perry County	Stone County	

NORTHEAST MISSISSIPPI INTRASTATE AQCR  
Effective: 3/31/71 42 CFR 481.62

<u>In Mississippi</u>		
Alcorn County	Kemper County	Panola County
Attala County	Lafayette County	Pontotoc County
Benton County	Leake County	Prentiss County
Calhoun County	Lee County	Tate County
Carroll County	Lowndes County	Tippah County
Chickasaw County	Marshall County	Tishomingo County
Choctaw County	Monroe County	Union County
Clay County	Montgomery County	Webster County
Grenada County	Neshoba County	Winston County
Holmes County	Noxubee County	Yalobusha County
Itawamba County	Oktibbeha County	

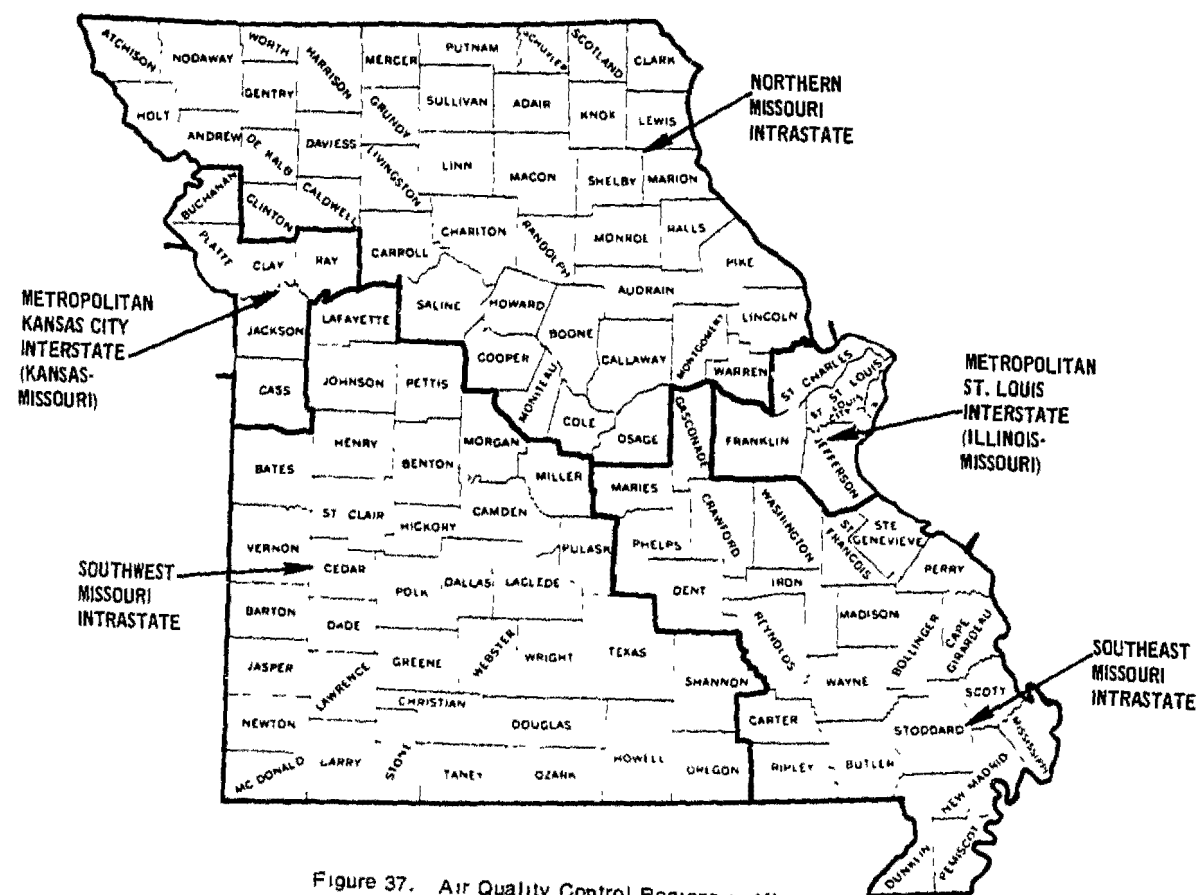


Figure 37. Air Quality Control Regions in Missouri.

## JURISDICTIONS INCLUDED IN MISSOURI AIR QUALITY CONTROL REGIONS

METROPOLITAN KANSAS CITY INTERSTATE AQCR  
Effective: 7/19/69 42 CFR 481.25

### In Missouri

Buchanan County	Clay County	Platte County
Cass County	Jackson County	Ray County

### In Kansas

Johnson County	Leavenworth County	Wyandotte County
----------------	--------------------	------------------

METROPOLITAN ST. LOUIS INTERSTATE AQCR  
Effective: 3/31/71 42 CFR 481.18

### In Missouri

Franklin County	St. Charles County	St. Louis County
Jefferson County	St. Louis City	

### In Illinois

Bond County	Monroe County	Washington County
Clinton County	Randolph County	
Madison County	St. Clair County	

NORTHERN MISSOURI INTRASTATE AQCR  
Effective: 3/31/71 42 CFR 481.116

### In Missouri

Adair County	Gentry County	Montgomery County
Andrew County	Grundy County	Nodaway County
Atchison County	Harrison County	Osage County
Audrain County	Holt County	Pike County
Boone County	Howard County	Putnam County
Caldwell County	Knox County	Ralls County
Callaway County	Lewis County	Randolph County
Carroll County	Lincoln County	Saline County
Chariton County	Linn County	Schuyler County
Clark County	Livingston County	Scotland County
Clinton County	Macon County	Shelby County
Cole County	Marion County	Sullivan County
Cooper County	Mercer County	Warren County
Daviess County	Moniteau County	Worth County
De Kalb County	Monroe County	

SOUTHEAST MISSOURI INTRASTATE AQCR  
Effective: 3/31/71 42 CFR 481.117

In Missouri

Bolinger County	Iron County	Reynolds County
Butler County	Madison County	Ripley County
Cape Girardeau County	Maries County	St. Francois County
Carter County	Mississippi County	Ste. Genevieve County
Crawford County	New Madrid County	Scott County
Dent County	Pemiscot County	Stoddard County
Dunklin County	Perry County	Washington County
Gasconade County	Phelps County	Wayne County

SOUTHWEST MISSOURI INTRASTATE AQCR  
Effective: 3/31/71 42 CFR 481.118

In Missouri

Barry County	Hickory County	Ozark County
Barton County	Howell County	Pettis County
Bates County	Jasper County	Polk County
Benton County	Johnson County	Pulaski County
Camden County	Laclede County	St. Clair County
Cedar County	Lafayette County	Shannon County
Christian County	Lawrence County	Stone County
Dade County	McDonald County	Taney County
Dallas County	Miller County	Texas County
Douglas County	Morgan County	Vernon County
Greene County	Newton County	Webster County
Henry County	Oregon County	Wright County

## **JURISDICTIONS INCLUDED IN MONTANA AIR QUALITY CONTROL REGIONS**

For purposes of identification Montana authorities refer to the regions by number.  
These are listed in parentheses after the regional names.

BILLINGS INTRASTATE AQCR (REGION V)  
Effective: 3/19/71 42 CFR 481.88

### In Montana

Big Horn County	Judith Basin County	Sweet Grass County
Carbon County	Musselshell County	Wheatland County
Fergus County	Petroleum County	Yellowstone County
Golden Valley County	Stillwater County	

GREAT FALLS INTRASTATE AQCR (REGION II)  
Effective: 3/19/71 42 CFR 481.168

### In Montana

Blaine County	Glacier County	Pondera County
Cascade County	Hill County	Teton County
Chouteau County	Liberty County	Toole County

HELENA INTRASTATE AQCR (REGION IV)  
Effective: 3/19/71 42 CFR 481.169

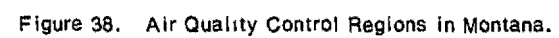
### In Montana

Beaverhead County	Granite County	Meagher County
Broadwater County	Jefferson County	Park County
Deer Lodge County	Lewis and Clark County	Powell County
Gallatin County	Madison County	Silver Bow County

MILES CITY INTRASTATE AQCR (REGION III)  
Effective: 3/19/71 42 CFR 481.170

### In Montana

Carter County	McCone County	Rosebud County
Custer County	Phillips County	Sheridan County
Daniels County	Powder River County	Treasure County
Dawson County	Prairie County	Valley County
Fallon County	Richland County	Wibaux County
Garfield County	Roosevelt County	



MISSOULA INTRASTATE AQCR (REGION I)  
Effective: 3/19/71 42 CFR 481.171

In Montana

Flathead County  
Lake County  
Lincoln County

Mineral County  
Missoula County  
Ravalli County

Sanders County

Nebraska

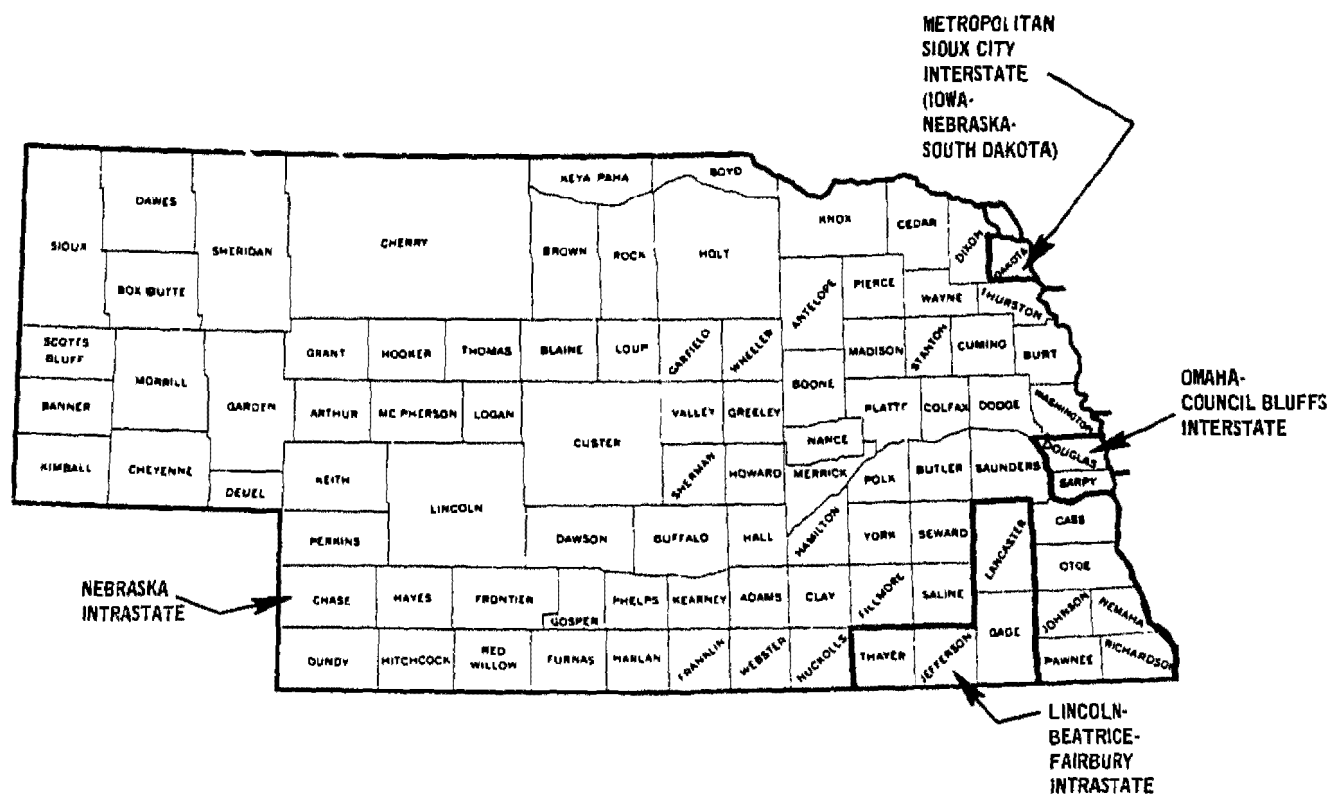


Figure 39. Air Quality Control Regions in Nebraska.



## JURISDICTIONS INCLUDED IN NEBRASKA AIR QUALITY CONTROL REGIONS

LINCOLN-BEATRICE-FAIRBURY INTRASTATE AQCR  
Effective: 3/31/71                      42 CFR 481.226

### In Nebraska

Gage County	Lancaster County	Thayer County
Jefferson County		

METROPOLITAN OMAHA-COUNCIL BLUFFS INTERSTATE AQCR  
Effective: 6/11/70                      42 CFR 481.50

### In Nebraska

Douglas County	Sarpy County	
	<u>In Iowa</u>	
	Pottawattamie County	

METROPOLITAN SIOUX CITY INTERSTATE AQCR  
Effective: 11/13/70                      42 CFR 481.86

### In Iowa

Plymouth County	Sioux County	Woodbury County
-----------------	--------------	-----------------

### In Nebraska

Dakota County

### In South Dakota

Union County

NEBRASKA INTRASTATE AQCR (remaining area)  
Effective: 3/31/71                      By operation of law

### In Nebraska

Adams County	Cass County	Dixon County
Antelope County	Cedar County	Dodge County
Arthur County	Chase County	Dundy County
Banner County	Cherry County	Fillmore County
Blaine County	Cheyenne County	Franklin County
Boone County	Clay County	Frontier County
Box Butte County	Colfax County	Furnas County
Boyd County	Cuming County	Garden County
Brown County	Custer County	Garfield County
Buffalo County	Dawes County	Gosper County
Burt County	Dawson County	Grant County
Butler County	Deuel County	Greeley County

Hall County  
Hamilton County  
Harlan County  
Hayes County  
Hitchcock County  
Holt County  
Hooker County  
Howard County  
Johnson County  
Kearney County  
Keith County  
Keya Paha County  
Kimball County  
Knox County  
Lincoln County  
Logan County  
Loup County

McPherson County  
Madison County  
Merrick County  
Morrill County  
Nance County  
Nemaha County  
Nuckolls County  
Otoe County  
Pawnee County  
Perkins County  
Phelps County  
Pierce County  
Platte County  
Polk County  
Red Willow County  
Richardson County  
Rock County

Saline County  
Saunders County  
Scotts Bluff County  
Seward County  
Sheridan County  
Sherman County  
Sioux County  
Stanton County  
Thomas County  
Thurston County  
Valley County  
Washington County  
Wayne County  
Webster County  
Wheeler County  
York County

## **JURISDICTIONS INCLUDED IN NEVADA AIR QUALITY CONTROL REGIONS**

CLARK-MOHAVE INTERSTATE AQCR  
Effective: 3/31/71 42 CFR 481.80

### In Arizona

Mohave County

Yuma County

### In Nevada

Clark County

NEVADA INTRASTATE AQCR (remaining area)  
Effective: 3/31/71 By operation of law

### In Nevada

Churchill County

Humboldt County

Nye County

Elko County

Lander County

Pershing County

Esmeralda County

Lincoln County

White Pine County

Eureka County

Mineral County

NORTHWEST NEVADA INTRASTATE AQCR  
Effective: 1/7/71 42 CFR 481.115

### In Nevada

Carson City

Lyon County

Washoe County

Douglas County

Storey County

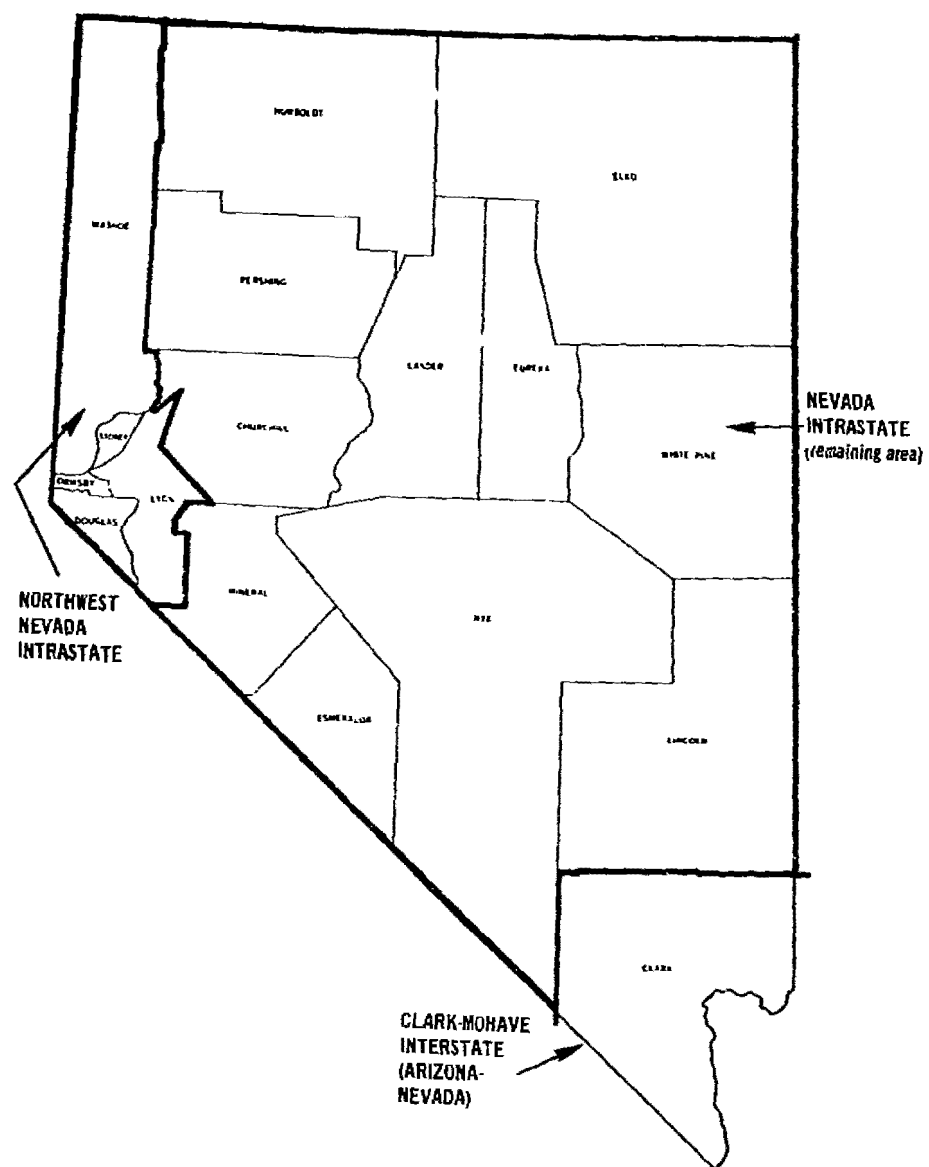


Figure 11. Air Quality Control Regions in Nevada

## JURISDICTIONS INCLUDED IN NEW HAMPSHIRE AIR QUALITY CONTROL REGIONS

ANDROSCOGGIN VALLEY INTERSTATE AQCR  
Effective: 3/19/71 42 CFR 481.90

### In Maine

Androscoggin County	Knox County	Waldo County
Kennebec County	Lincoln County	

### In Franklin County

Avon Town	Jay Town	Strong Town
Carthage Town	New Sharon Town	Temple Town
Chesterville Town	New Vineyard Town	Township No. 6
Farmington Town	Perkins Township	Washington Township
Freeman Township	Phillips Town	Weld Town
Industry Town	Salem Township	Wilton Town

### In Oxford County

Albany Township	Greenwood Town	Peru Town
Andover Town	Hanover Town	Riley Township
Andover North Surplus	Hartford Town	Roxbury Town
Andover West Surplus	Hebron Town	Rumford Town
Batchelders Grant	Lovell Town	Stoneham Town
Bethel Town	Mason Township	Stow Town
Buckfield Town	Mexico Town	Sumner Town
Byron Town	Milton Township	Sweden Town
Canton Town	Newry Town	Waterford Town
Dixfield Town	Norway Town	West Paris Town
Gilead Town	Oxford Town	Woodstock Town
Grafton Township	Paris Town	

Somerset County - that portion south and east of a line beginning at the point where the Somerset-Franklin County boundary is intersected by a line common to the northern boundary of New Portland Township and running northeast along the northern boundaries of New Portland, Embden, Solon, and Athens Townships to the intersection of said line with the Somerset-Piscataquis County boundary, which is also common to the northeast corner of Athens Township.

### In New Hampshire

Coos County

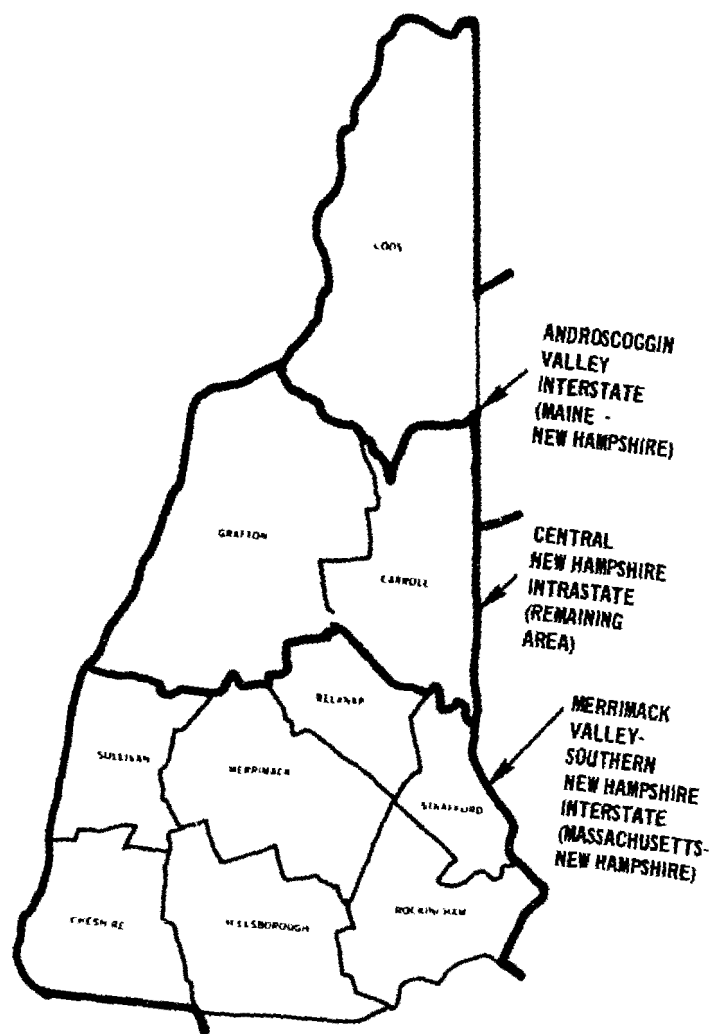


Figure 40. Air Quality Control Regions in New Hampshire.

New Hampshire

MERRIMACK VALLEY-SOUTHERN NEW HAMPSHIRE INTERSTATE AQCR  
Effective: 10/6/70 42 CFR 481.81

In Massachusetts

In Essex County

Andover Town	Haverhill Town	Newburyport Town
Amesbury Town	Lawrence Town	North Andover Town
Boxford Town	Merrimac Town	Rowley Town
Georgetown Town	Methuen Town	Salisbury Town
Groveland Town	Newbury Town	West Newbury Town

In Middlesex County

Ayer Town	Dunstable Town	Tewksbury Town
Billerica Town	Groton Town	Tyngsborough Town
Carlisle Town	Littleton Town	Westford Town
Chelmsford Town	Lowell Town	
Dracut Town	Pepperell Town	

In New Hampshire

Belknap County	Merrimack County	Sullivan County
Cheshire County	Rockingham County	
Hillsborough County	Strafford County	

NEW HAMPSHIRE INTRASTATE AQCR (designated)  
Effective: 3/31/71 By operation of law

In New Hampshire

Carroll County	Grafton County
----------------	----------------

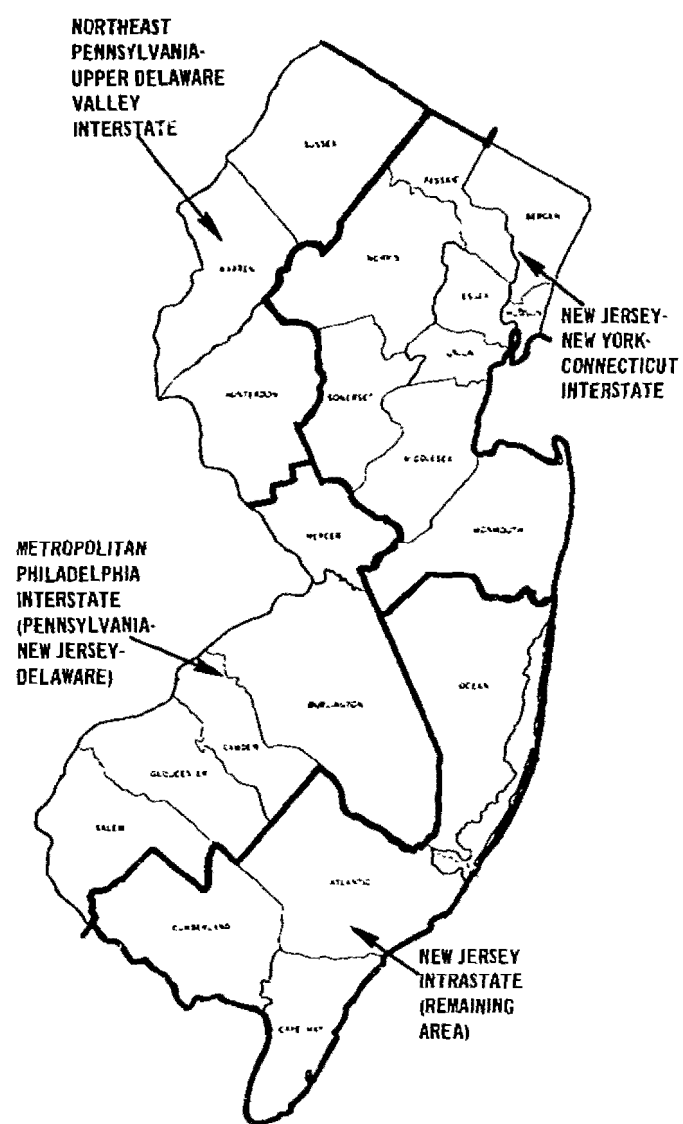


Figure 42. Air Quality Control Regions in New Jersey.



## JURISDICTIONS INCLUDED IN NEW JERSEY AIR QUALITY CONTROL REGIONS

METROPOLITAN PHILADELPHIA INTERSTATE AQCR  
Effective: 12/17/68 42 CFR 481.15

### In Pennsylvania

Bucks County	Delaware County	Philadelphia County
Chester County	Montgomery County	

### In New Jersey

Burlington County	Gloucester County	Salem County
Camden County	Mercer County	

### In Delaware

New Castle County

NEW JERSEY INTRASTATE AQCR (remaining area)  
Effective: 3/31/71 By operation of law

### In New Jersey

Atlantic County	Cumberland County	Ocean County
Cape May County		

NEW JERSEY-NEW YORK-CONNECTICUT INTERSTATE AQCR  
Effective: 2/13/71 42 CFR 481.13

### In Connecticut

Bethel Township	Greenwich Township	Ridgefield Township
Bridgeport Township	Monroe Township	Stamford Township
Brookfield Township	New Canaan Township	Stratford Township
Danbury Township	New Fairfield Township	Trumbull Township
Darien Township	Newtown Township	Weston Township
Easton Township	Norwalk Township	Westport Township
Fairfield Township	Redding Township	Wilton Township

### In New York

Bronx County	New York County	Rockland County
Kings County	Queens County	Suffolk County
Nassau County	Richmond County	Westchester County

### In New Jersey

Bergen County	Middlesex County	Passaic County
Essex County	Monmouth County	Somerset County
Hudson County	Morris County	Union County

NORTHEAST PENNSYLVANIA-UPPER DELAWARE VALLEY INTERSTATE AQCR  
Effective: 12/11/70 42 CFR 481.55

In Pennsylvania

Berks County	Luzerne County	Sullivan County
Bradford County	Monroe County	Susquehanna County
Carbon County	Northampton County	Tioga County
Lackawanna County	Pike County	Wayne County
Lehigh County	Schuylkill County	Wyoming County

In New Jersey

Hunterdon County	Sussex County	Warren County
------------------	---------------	---------------

## JURISDICTIONS INCLUDED IN NEW MEXICO AIR QUALITY CONTROL REGIONS

ALBUQUERQUE-MID RIO GRANDE INTRASTATE AQCR  
Effective: 3/31/71 42 CFR 481.83

### In New Mexico

#### Bernalillo County

Sandoval County - those portions east of the Continental Divide, and not included within the Jicarilla Apache Indian Reservation.

Valencia County - those portions east of a line described as follows: starting at the point at which the south boundary of Bernalillo County intersects with the section line between sections 1 and 2 T. 7N., R. 2 W.; thence south to the southern boundary of the Laguna Indian Reservation between sections 25 and 36 T. 7 N., R. 2 W.; then southerly on section lines to the Socorro-Valencia County line at sections 11, 12, 13, and 14, T. 5 N., R. 2 W.

ARIZONA-NEW MEXICO SOUTHERN BORDER INTERSTATE AQCR  
Effective: 3/31/71 42 CFR 481.99

### In Arizona

Cochise County                      Graham County                      Greenlee County

### In New Mexico

Grant County                      Hidalgo County                      Luna County

EL PASO-LAS CRUCES-ALAMOGORDO INTERSTATE AQCR  
Effective: 3/31/71 42 CFR 481.82

### In Texas

Brewster County                      El Paso County                      Jeff Davis County  
Culberson County                      Hudspeth County                      Presidio County

### In New Mexico

Dona Ana County                      Otero County                      Sierra County  
Lincoln County

FOUR CORNERS INTERSTATE AQCR  
Effective: 2/9/71 42 CFR 481.121

### In Arizona

Apache County                      Navajo County                      Yavapai County  
Coconino County

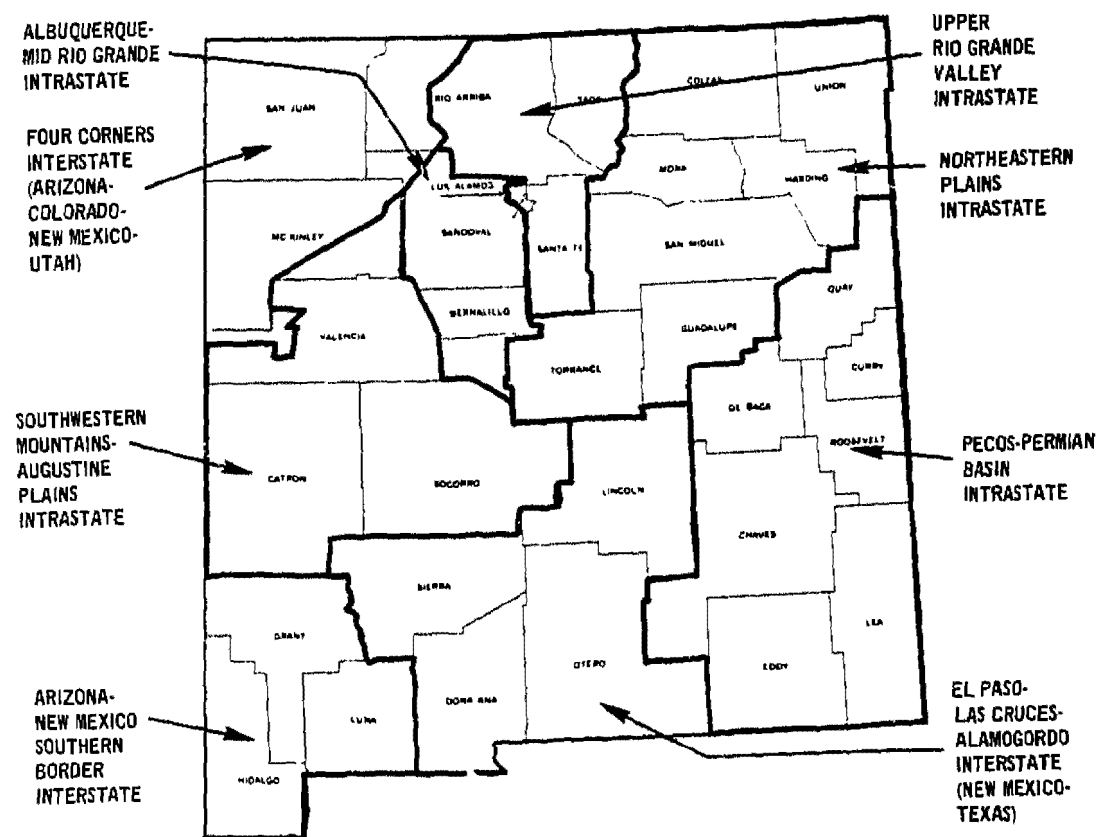


Figure 43. Air Quality Control Regions in New Mexico.

In Colorado

Archuleta County	La Plata County	San Juan County
Dolores County	Montezuma County	

In New Mexico

San Juan County

Rio Arriba County - portion on the Pacific slope of the Continental Divide, and all portions of the Jicarilla Apache Indian Reservation on the Atlantic slope of the Continental Divide.

Sandoval County - portion on the Pacific slope of the Continental Divide, and all portions of the Jicarilla Apache Indian Reservation on the Atlantic slope of the Continental Divide.

McKinley County - portion on the Pacific slope of the Continental Divide.

Valencia County - portion within the Zuni and Ramah Navajo Indian Reservations.

In Utah

Emery County	Iron County	Washington County
Garfield County	Kane County	Wayne County
Grand County	San Juan County	

NORTHEASTERN PLAINS INTRASTATE AQCR  
Effective: 3/31/71 42 CFR 481.240

In New Mexico

Colfax County	Mora County	Union County
Guadalupe County	San Miguel County	
Harding County	Torrance County	

PECOS-PERMIAN BASIN INTRASTATE AQCR  
Effective: 3/31/71 42 CFR 481.242

In New Mexico

Chaves County	Eddy County	Roosevelt County
Curry County	Lea County	
De Baca County	Quay County	

SOUTHWESTERN MOUNTAINS-AUGUSTINE PLAINS INTRASTATE AQCR  
Effective: 3/31/71 42 CFR 481.241

In New Mexico

Catron County	Socorro County
---------------	----------------

McKinley County - portions east of the Continental Divide.

Valencia County - portions (excluding the Zuni and Ramah Navajo Indian Reservations) west of a line described as follows: Starting at the point at which the south boundary of Bernalillo County intersects with the section line between sections 1 and 2 T. 7 N., R. 2 W.; thence south to the southern boundary of the

Laguna Indian Reservation between sections 35 and 36 T. 7 N., R. 2 W.; then southerly on section lines to the Socorro-Valencia County line at sections 11, 12, 13, and 14, T. 5 N., R. 2 W.

UPPER RIO GRANDE VALLEY INTRASTATE AQCR  
Effective: 3/31/71 42 CFR 481.239

In New Mexico

is Alamos County Santa Fe County Taos County  
to Arriba County - portions east of the Continental Divide (excluding the  
Jicarilla Apache Indian Reservation).

## JURISDICTIONS INCLUDED IN NEW YORK AIR QUALITY CONTROL REGIONS

CENTRAL NEW YORK INTRASTATE AQCR  
Effective: 2/13/71 42 CFR 481.127

### In New York

Cayuga County	Jefferson County	Oneida County
Cortland County	Lewis County	Onondaga County
Herkimer County	Madison County	Oswego County

CHAMPLAIN VALLEY INTERSTATE AQCR  
Effective: 2/13/71 42 CFR 481.48

### In Vermont

Addison County	Franklin County	Rutland County
Chittenden County	Grand Isle County	

### In New York

Clinton County	Hamilton County	Washington County
Essex County	St. Lawrence County	
Franklin County	Warren County	

GENESEE-FINGER LAKES INTRASTATE AQCR  
Effective: 2/13/71 42 CFR 481.128

### In New York

Genesee County	Ontario County	Wayne County
Livingston County	Orleans County	Wyoming County
Monroe County	Seneca County	Yates County

HUDSON VALLEY INTRASTATE AQCR  
Effective: 2/13/71 42 CFR 481.129

### In New York

Albany County	Montgomery County	Schenectady County
Columbia County	Orange County	Schoharie County
Dutchess County	Putnam County	Ulster County
Fulton County	Rensselaer County	
Greene County	Saratoga County	

NEW JERSEY-NEW YORK-CONNECTICUT INTERSTATE AQCR  
Effective: 2/13/71 42 CFR 481.13

### In Connecticut

Bethel Township	Brookfield Township	Darien Township
Bridgeport Township	Danbury Township	Easton Township

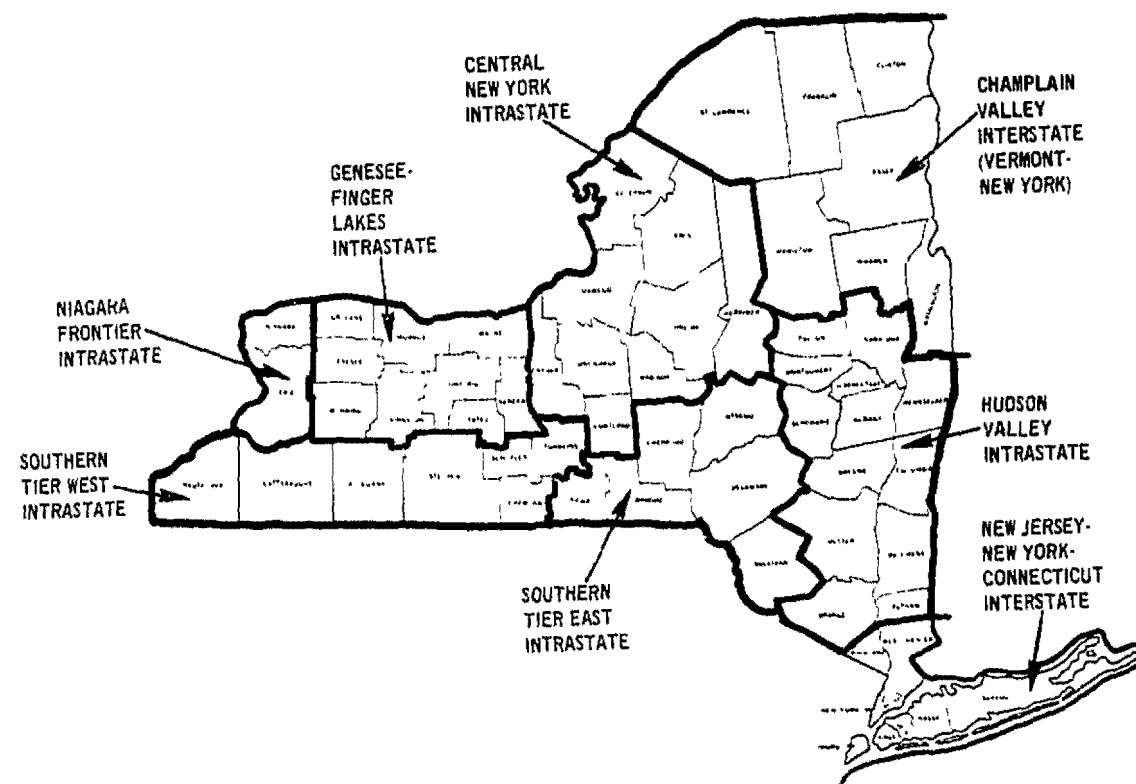


Figure 44. Air Quality Control Regions in New York.



Fairfield Township	Newtown Township	Stratford Township
Greenwich Township	Norwalk Township	Trumbull Township
Monroe Township	Redding Township	Veston Township
New Canaan Township	Ridgefield Township	Westport Township
New Fairfield Township	Stamford Township	Wilton Township

In New York

Bronx County	New York County	Rochester County
Kings County	Queens County	Suffolk County
Nassau County	Richmond County	Westchester County

In New Jersey

Bergen County	Middlesex County	Passaic County
Essex County	Monmouth County	Somerset County
Hudson County	Morris County	Union County

Effective: NIAGARA FRONTIER INTRASTATE AQCR  
5/1/69 42 CFR 481.24

In New York

Erie County	Niagara County
-------------	----------------

Effective: SOUTHERN TIER EAST INTRASTATE AQCR  
2/13/71 42 CFR 481.130

In New York

Broome County	Delaware County	Sullivan County
Chenango County	Otsego County	Tioga County

Effective: SOUTHERN TIER WEST INTRASTATE AQCR  
2/13/71 42 CFR 481.131

In New York

Allegany County	Chemung County	Tompkins County
Cattaraugus County	Schuyler County	
Chautauqua County	Steuben County	

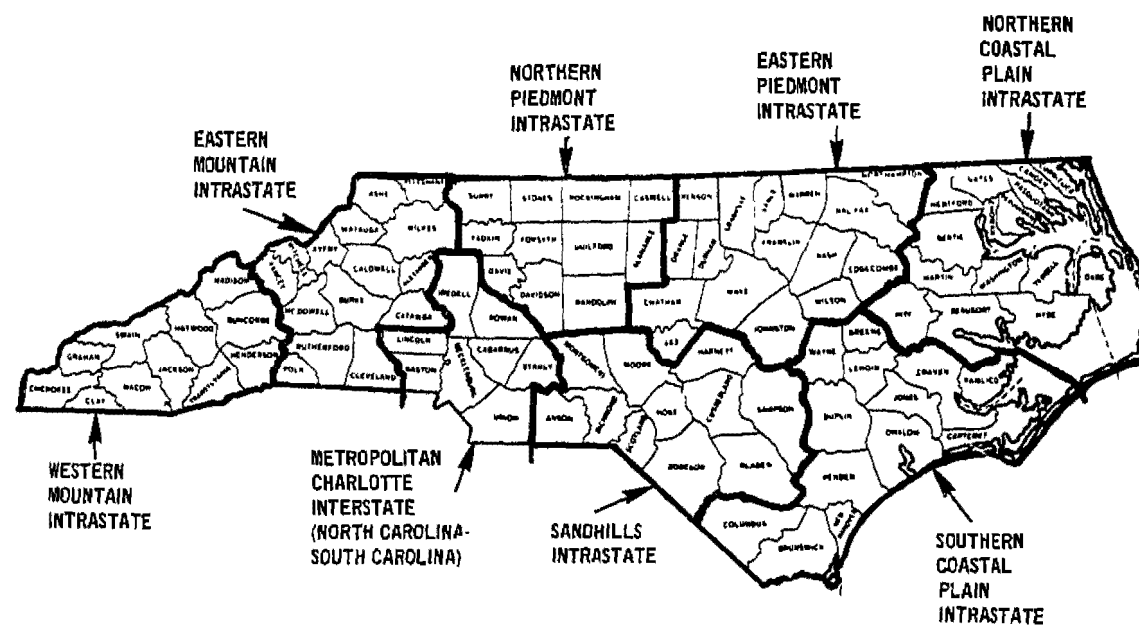


Figure 45. Air Quality Control Regions in North Carolina.

## JURISDICTIONS INCLUDED IN NORTH CAROLINA AIR QUALITY CONTROL REGIONS

EASTERN MOUNTAIN INTRASTATE AQCR  
Effective: 3/26/71 42 CFR 481.147

### In North Carolina

Alexander County	Caldwell County	Polk County
Alleghany County	Catawba County	Rutherford County
Ashe County	Cleveland County	Watauga County
Avery County	McDowell County	Wilkes County
Burke County	Mitchell County	Yancey County

EASTERN PIEDMONT INTRASTATE AQCR  
Effective: 3/26/71 42 CFR 481.148

### In North Carolina

Chatham County	Johnston County	Vance County
Durham County	Lee County	Wake County
Edgecombe County	Nash County	Warren County
Franklin County	Northampton County	Wilson County
Granville County	Orange County	
Halifax County	Person County	

METROPOLITAN CHARLOTTE INTERSTATE AQCR  
Effective: 3/26/71 42 CFR 481.75

### In North Carolina

Cabarrus County	Lincoln County	Stanly County
Gaston County	Mecklenburg County	Union County
Iredell County	Rowan County	

### In South Carolina

Chester County	Union County	York County
Lancaster County		

NORTHERN COASTAL PLAIN INTRASTATE AQCR  
Effective: 3/26/71 42 CFR 481.149

### In North Carolina

Beaufort County	Dare County	Pasquotank County
Bertie County	Gates County	Perquimans County
Camden County	Hertford County	Pitt County
Chowan County	Hyde County	Tyrrell County
Currituck County	Martin County	Washington County

NORTHERN PIEDMONT INTRASTATE AQCR  
Effective: 3/26/71 42 CFR 481.150

In North Carolina

Alamance County	Forsyth County	Stokes County
Caswell County	Guilford County	Surry County
Davidson County	Randolph County	Yadkin County
Davie County	Rockingham County	

SANDHILLS INTRASTATE AQCR  
Effective: 3/26/71 42 CFR 481.151

In North Carolina

Anson County	Hoke County	Robeson County
Bladen County	Montgomery County	Sampson County
Cumberland County	Moore County	Scotland County
Harnett County	Richmond County	

SOUTHERN COASTAL PLAIN INTRASTATE AQCR  
Effective: 3/26/71 42 CFR 481.152

In North Carolina

Brunswick County	Greene County	Pamlico County
Carteret County	Jones County	Pender County
Columbus County	Lenoir County	Wayne County
Craven County	New Hanover County	
Duplin County	Onslow County	

WESTERN MOUNTAIN INTRASTATE AQCR  
Effective: 3/26/71 42 CFR 481.153

In North Carolina

Buncombe County	Haywood County	Madison County
Cherokee County	Henderson County	Swain County
Clay County	Jackson County	Transylvania County
Graham County	Macon County	

## **JURISDICTIONS INCLUDED IN NORTH DAKOTA AIR QUALITY CONTROL REGIONS**

METROPOLITAN FARGO-MOORHEAD INTERSTATE AQCR  
Effective: 10/31/70 42 CFR 481.84

### In North Dakota

Cass County

### In Minnesota

Clay County

NORTH DAKOTA INTRASTATE AQCR (remaining area)  
Effective: 3/31/71 By operation of law

### In North Dakota

Adams County	Griggs County	Renville County
Barnes County	Hettinger County	Richland County
Benson County	Kidder County	Rolette County
Billings County	La Moure County	Sargent County
Bottineau County	Logan County	Sheridan County
Bowman County	McHenry County	Sioux County
Burke County	McIntosh County	Slope County
Burleigh County	McKenzie County	Stark County
Cavalier County	McLean County	Steele County
Dickey County	Mercer County	Stutsman County
Divide County	Morton County	Towner County
Dunn County	Mountrail County	Trail County
Eddy County	Nelson County	Walsh County
Emmons County	Oliver County	Ward County
Foster County	Pembina County	Wells County
Golden Valley County	Pierce County	Williams County
Grand Forks County	Ramsey County	
Grant County	Ransom County	



## JURISDICTIONS INCLUDED IN OHIO AIR QUALITY CONTROL REGIONS

DAYTON INTRASTATE AQCR  
Effective: 12/17/69 42 CFR 481.34

In Ohio

Clark County	Greene County	Montgomery County
Darke County	Miami County	Preble County

GREATER METROPOLITAN CLEVELAND INTRASTATE AQCR  
Effective: 5/23/69 42 CFR 481.22

In Ohio

Lorain County	Geauga County	Medina County
Cuyahoga County	Portage County	Stark County
Lake County	Summit County	

HUNTINGTON-ASHLAND-PORTSMOUTH-IRONTON INTERSTATE AQCR  
Effective: 3/31/71 42 CFR 481.64

In Kentucky

Bath County	Fleming County	Menifee County
Boyd County	Greenup County	Montgomery County
Bracken County	Lawrence County	Morgan County
Carter County	Lewis County	Robertson County
Elliott County	Mason County	Rowan County

In Ohio

Adams County	Gallia County	Scioto County
Brown County	Lawrence County	

In West Virginia

Cabell County	Mason County	Wayne County
---------------	--------------	--------------

MANSFIELD-MARION INTRASTATE AQCR  
Effective: 3/31/71 42 CFR 481.201

In Ohio

Ashland County	Knox County	Richland County
Crawford County	Marion County	Wayne County
Holmes County	Morrow County	Wyandot County

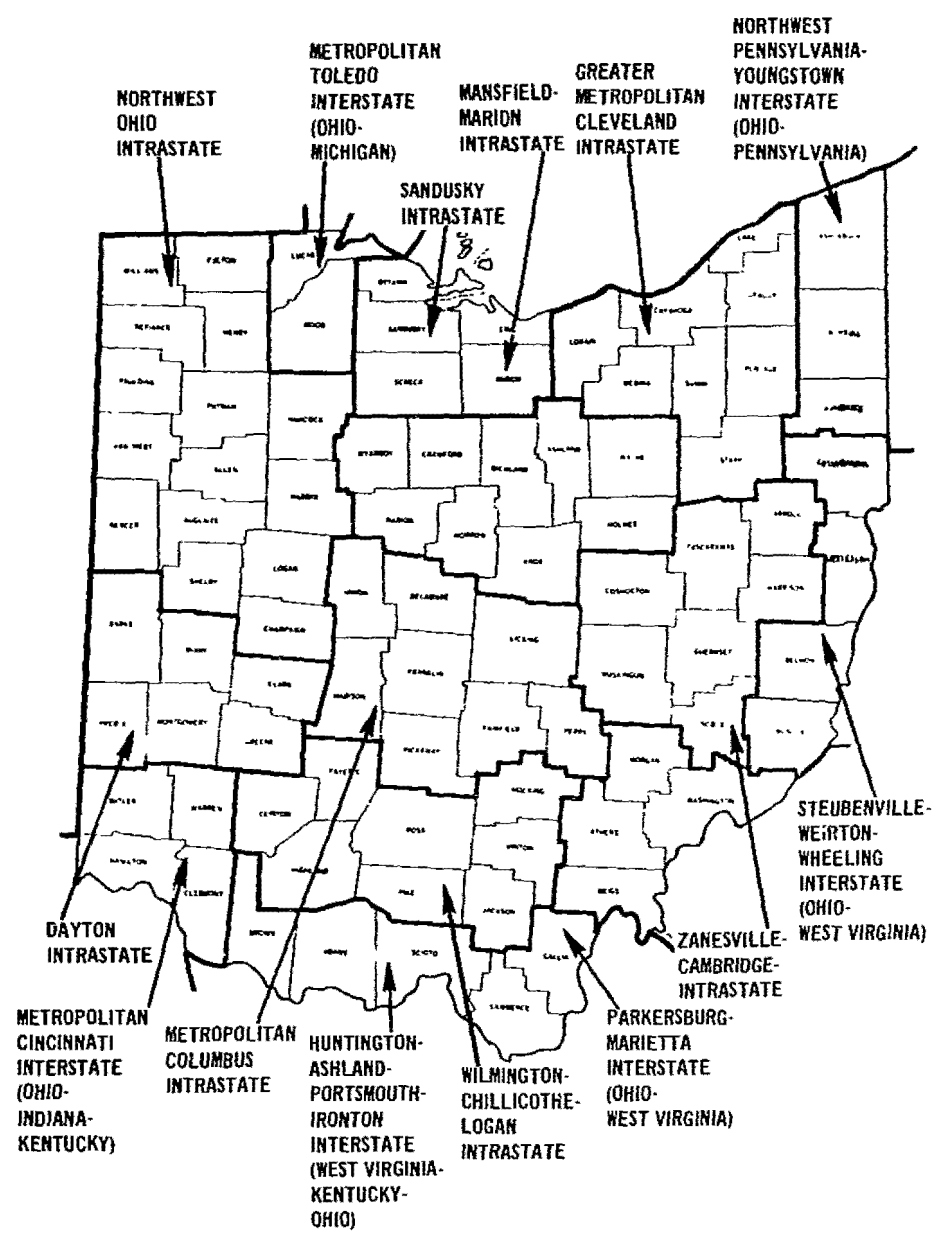


Figure 47. Air Quality Control Regions in Ohio.



METROPOLITAN CINCINNATI INTERSTATE AQCR  
Effective: 3/31/71 42 CFR 481.20

In Kentucky

Boone County	Gallatin County	Pendleton County
Campbell County	Grant County	
Carroll County	Owen County	

In Indiana

Dearborn County	Ohio County
-----------------	-------------

In Ohio

Butler County	Hamilton County	Warren County
Clermont County		

METROPOLITAN COLUMBUS INTRASTATE AQCR  
Effective: 3/31/71 42 CFR 481.200

In Ohio

Delaware County	Licking County	Pickaway County
Fairfield County	Madison County	Union County
Franklin County	Perry County	

METROPOLITAN TOLEDO INTERSTATE AQCR  
Effective: 4/17/70 42 CFR 481.43

In Ohio

Lucas County	Wood County
--------------	-------------

In Michigan

Monroe County

NORTHWEST OHIO INTRASTATE AQCR  
Effective: 3/31/71 42 CFR 481.202

In Ohio

Allen County	Hancock County	Paulding County
Auglaize County	Hardin County	Putnam County
Champaign County	Henry County	Shelby County
Defiance County	Logan County	Van Wert County
Fulton County	Mercer County	Williams County

NORTHWEST PENNSYLVANIA-YOUNGSTOWN INTERSTATE AQCR  
Effective: 12/11/70 42 CFR 481.74

In Ohio

Astabula County	Mahoning County	Trumbull County
-----------------	-----------------	-----------------

In Pennsylvania

Cameron County	Clearfield County	Elk County
Clarion County	Crawford County	Erie County

Forest County	McKean County	Venango County
Jefferson County	Mercer County	Warren County
Lawrence County	Potter County	

PARKERSBURG-MARIETTA INTERSTATE AQCR  
Effective: 10/15/70 42 CFR 481.70

In West Virginia

Jackson County	Tyler County	Wood County
Pleasants County	Wetzel County	

In Ohio

Athens County	Morgan County	Washington County
Meigs County		

SANDUSKY INTRASTATE AQCR  
Effective: 3/31/71 42 CFR 481.203

In Ohio

Erie County	Ottawa County	Seneca County
Huron County	Sandusky County	

STEUBENVILLE-WEIRTON-WHEELING INTERSTATE AQCR  
Effective: 12/6/69 42 CFR 481.33

In Ohio

Belmont County	Jefferson County	Monroe County
Columbiana County		

In West Virginia

Brooke County	Marshall County	Ohio County
Hancock County		

WILMINGTON-CHILLICOTHE-LOGAN INTRASTATE AQCR  
Effective: 3/31/71 42 CFR 481.204

In Ohio

Clinton County	Hocking County	Ross County
Fayette County	Jackson County	Vinton County
Highland County	Pike County	

ZANESVILLE-CAMBRIDGE INTRASTATE AQCR  
Effective: 3/31/71 42 CFR 481.205

In Ohio

Carroll County	Harrison County	Tuscarawas County
Coshocton County	Muskingum County	
Guernsey County	Noble County	

## JURISDICTIONS INCLUDED IN OKLAHOMA AIR QUALITY CONTROL REGIONS

CENTRAL OKLAHOMA INTRASTATE AQCR  
Effective: 3/31/71 42 CFR 481.47

In Oklahoma

Canadian County	Lincoln County	McClain County
Cleveland County	Logan County	Oklahoma County
Grady County	Kingfisher County	Pottawatomie County

METROPOLITAN FORT SMITH INTERSTATE AQCR  
Effective: 3/9/71 42 CFR 481.63

In Arkansas

Benton County	Sebastian County	Washington County
Crawford County		

In Oklahoma

Adair County	Le Flore County	Sequoyah County
Cherokee County		

NORTH CENTRAL OKLAHOMA INTRASTATE AQCR  
Effective: 3/31/71 42 CFR 481.124

In Oklahoma

Garfield County	Kay County	Payne County
Grant County	Noble County	

NORTHEASTERN OKLAHOMA INTRASTATE AQCR  
Effective: 3/31/71 42 CFR 481.79

In Oklahoma

Craig County	Nowata County	Rogers County
Creek County	Okmulgee County	Tulsa County
Delaware County	Osage County	Wagoner County
Mayes County	Ottawa County	Washington County
Muskogee County	Pawnee County	

NORTHWESTERN OKLAHOMA INTRASTATE AQCR  
Effective: 3/31/71 42 CFR 481.126

In Oklahoma

Alfalfa County	Dewey County	Texas County
Beaver County	Ellis County	Woods County
Blaine County	Harper County	Woodward County
Cimarron County	Major County	
Custer County	Roger Mills County	

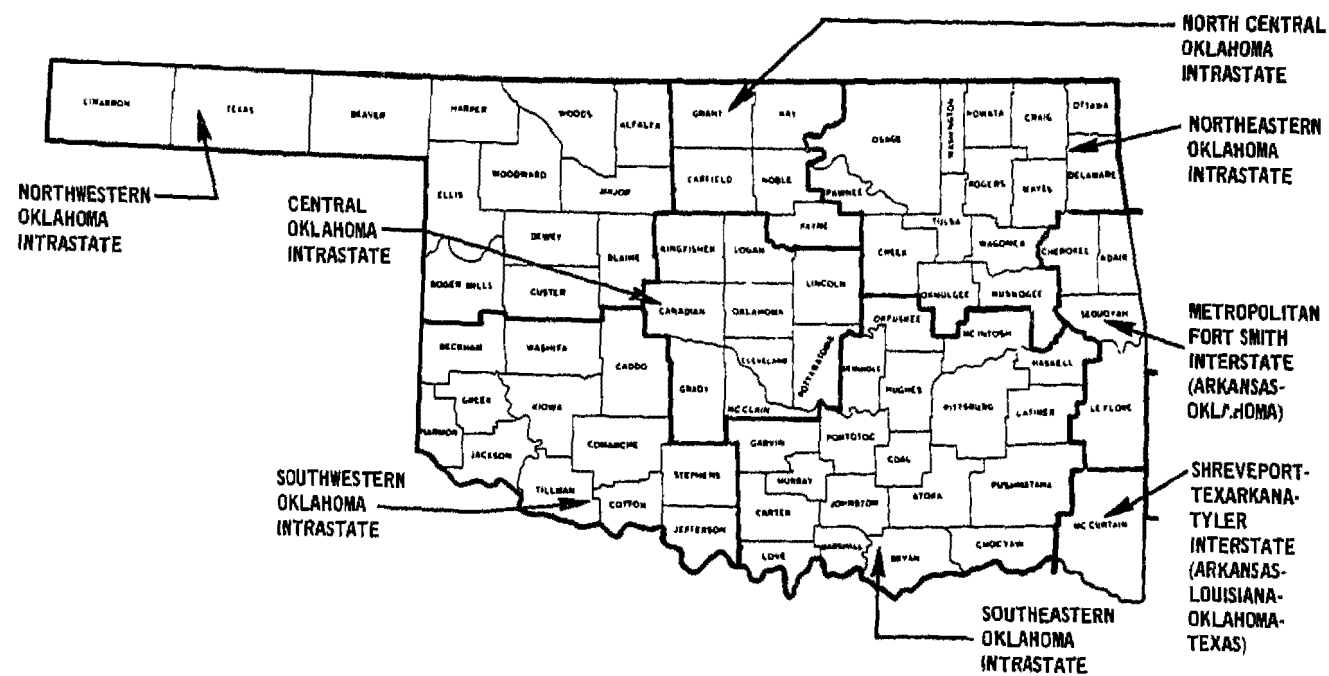


Figure 48. Air Quality Control Regions in Oklahoma.

SHREVEPORT-TEXARKANA-TYLER INTERSTATE AQCR  
Effective: 12/9/70 42 CFR 481.94

In Arkansas

Columbia County	Lafayette County	Sevier County
Hempstead County	Little River County	
Howard County	Miller County	

In Louisiana

Bienville Parish	De Soto Parish	Red River Parish
Bossier Parish	Jackson Parish	Sabine Parish
Caddo Parish	Lincoln Parish	Webster Parish
Claiborne Parish	Natchitoches Parish	Winn Parish

In Oklahoma

McCurtain County

In Texas

Anderson County	Harrison County	Red River County
Bowie County	Henderson County	Rusk County
Camp County	Hopkins County	Smith County
Cass County	Lamar County	Titus County
Cherokee County	Marion County	Upshur County
Delta County	Morris County	Van Zandt County
Franklin County	Panola County	Wood County
Gregg County	Rains County	

SOUTHEASTERN OKLAHOMA INTRASTATE AQCR  
Effective: 3/31/71 42 CFR 481.123

In Oklahoma

Atoka County	Hughes County	Okfuskee County
Bryan County	Johnston County	Pittsburg County
Carter County	Latimer County	Pontotoc County
Choctaw County	Love County	Pushmataha County
Coal County	McIntosh County	Seminole County
Garvin County	Marshall County	
Haskell County	Murray County	

SOUTHWESTERN OKLAHOMA INTRASTATE AQCR  
Effective: 3/31/71 42 CFR 481.125

In Oklahoma

Beckham County	Greer County	Kiowa County
Caddo County	Harmon County	Stephens County
Comanche County	Jackson County	Tillman County
Cotton County	Jefferson County	Washita County

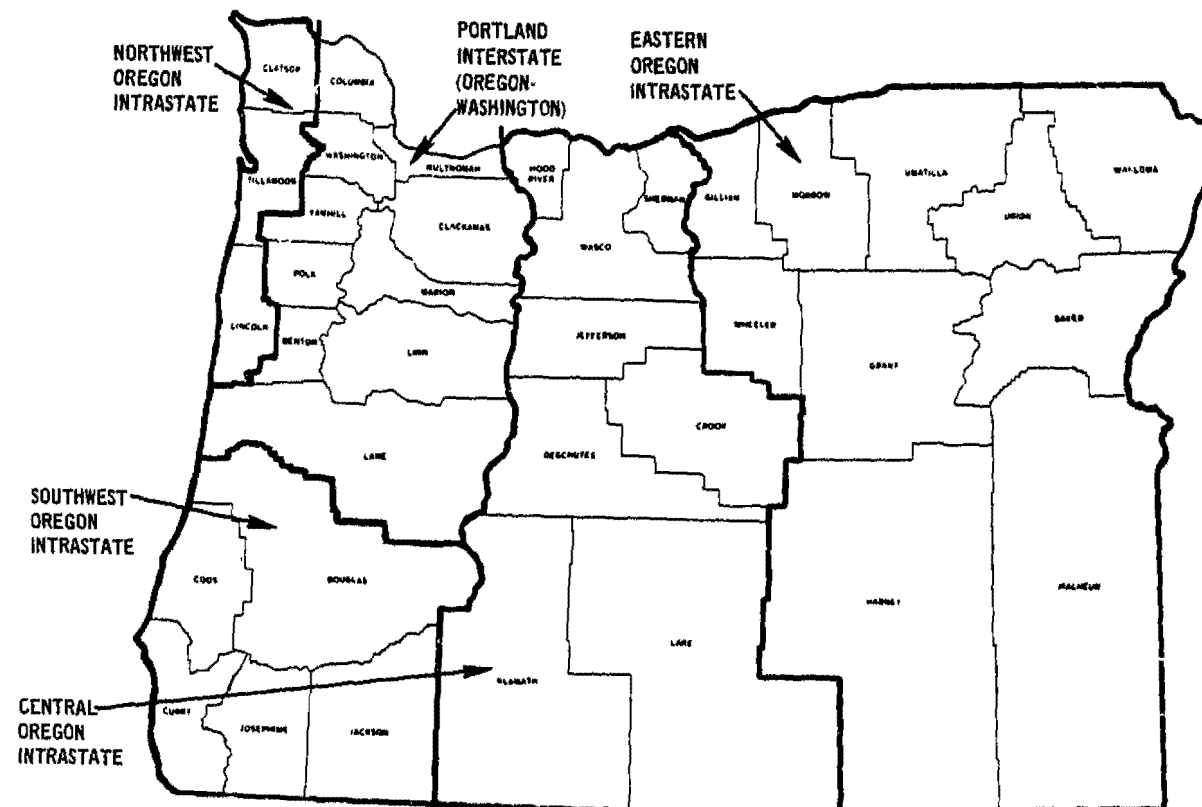


Figure 49 Air Quality Control Regions in Oregon.

## JURISDICTIONS INCLUDED IN OREGON AIR QUALITY CONTROL REGIONS

CENTRAL OREGON INTRASTATE AQCR  
Effective: 3/26/71 42 CFR 481.219

### In Oregon

Crook County	Jefferson County	Sherman County
Deschutes County	Klamath County	Wasco County
Hood River County	Lake County	

EASTERN OREGON INTRASTATE AQCR  
Effective: 3/26/71 42 CFR 481.220

### In Oregon

Baker County	Malheur County	Wallowa County
Gilliam County	Morrow County	Wheeler County
Grant County	Umatilla County	
Harney County	Union County	

NORTHWEST OREGON INTRASTATE AQCR  
Effective: 3/26/71 42 CFR 481.249

### In Oregon

Clatsop County	Lincoln County	Tillamook County
----------------	----------------	------------------

PORTLAND INTERSTATE AQCR  
Effective: 3/31/71 42 CFR 481.51

### In Oregon

Benton County	Linn County	Washington County
Clackamas County	Marion County	Yamhill County
Columbia County	Multnomah County	
Lane County	Polk County	

### In Washington

Clark County	Lewis County	Wahkiakum County
Cowlitz County	Skamania County	

SOUTHWEST OREGON INTRASTATE AQCR  
Effective: 3/26/71 42 CFR 481.221

### In Oregon

Coos County	Douglas County	Josephine County
Curry County	Jackson County	





## JURISDICTIONS INCLUDED IN PENNSYLVANIA AIR QUALITY CONTROL REGIONS

CENTRAL PENNSYLVANIA INTRASTATE AQCR  
Effective: 12/9/70 42 CFR 481.104

<u>In Pennsylvania</u>		
Bedford County	Fulton County	Northumberland County
Blair County	Huntingdon County	Snyder County
Cambria County	Juniata County	Somerset County
Centre County	Lycoming County	Union County
Clinton County	Mifflin County	
Columbia County	Montour County	

METROPOLITAN PHILADELPHIA INTERSTATE AQCR  
Effective: 12/17/68 42 CFR 481.15

<u>In Pennsylvania</u>		
Bucks County	Delaware County	Philadelphia County
Chester County	Montgomery County	

<u>In New Jersey</u>		
Burlington County	Gloucester County	Salem County
Camden County	Mercer County	

In Delaware  
New Castle County

NORTHEAST PENNSYLVANIA-UPPER DELAWARE VALLEY INTERSTATE AQCR  
Effective: 12/11/70 42 CFR 481.55

<u>In Pennsylvania</u>		
Berks County	Luzerne County	Sullivan County
Bradford County	Monroe County	Susquehanna County
Carbon County	Northampton County	Tioga County
Lackawanna County	Pike County	Wayne County
Lehigh County	Schuylkill County	Wyoming County

<u>In New Jersey</u>		
Hunterdon County	Sussex County	Warren County

NORTHWEST PENNSYLVANIA-YOUNGSTOWN INTERSTATE AQCR  
Effective: 12/11/70 42 CFR 481.74

In Ohio

Ashtabula County	Mahoning County	Trumbull County
------------------	-----------------	-----------------

In Pennsylvania

Cameron County	Erie County	Mercer County
Clarion County	Forest County	Potter County
Clearfield County	Jefferson County	Venango County
Crawford County	Lawrence County	Warren County
Elk County	McKean County	

SOUTH CENTRAL PENNSYLVANIA INTRASTATE AQCR  
Effective: 12/9/70 42 CFR 481.105

In Pennsylvania

Adams County	Franklin County	Perry County
Cumberland County	Lancaster County	York County
Dauphin County	Lebanon County	

SOUTHWEST PENNSYLVANIA INTRASTATE AQCR  
Effective: 12/11/70 42 CFR 481.23

In Pennsylvania

Allegheny County	Butler County	Indiana County
Armstrong County	Greene County	Washington County
Beaver County	Fayette County	Westmoreland County

# **JURISDICTIONS INCLUDED IN RHODE ISLAND AIR QUALITY CONTROL REGION**

METROPOLITAN PROVIDENCE INTERSTATE AQCR  
Effective: 3/9/71 42 CFR 481.31

## Entire state of Rhode Island

## Cities in Massachusetts

Attleboro	New Bedford	Taunton
Fall River		
	<u>Townships in Massachusetts</u>	
Acushnet	Gay Head	Plymouth
Barnstable	Gosnold	Plympton
Bellingham	Halifax	Provincetown
Berkley	Harwich	Raynham
Bourne	Kingston	Rehoboth
Brewster	Lakeville	Rochester
Carver	Mansfield	Sandwich
Chatham	Marion	Seekonk
Chilmark	Mashpee	Somerset
Dartmouth	Mattapoissett	Swansea
Dennis	Medway	Tisbury
Dighton	Middleborough	Truro
Eastham	Milford	Wareham
Edgartown	Nantucket	Wellfleet
Fairhaven	North Attleborough	Westport
Falmouth	Norton	West Tisbury
Foxborough	Oak Bluffs	Wrentham
Franklin	Orleans	Yarmouth
Freetown	Plainville	

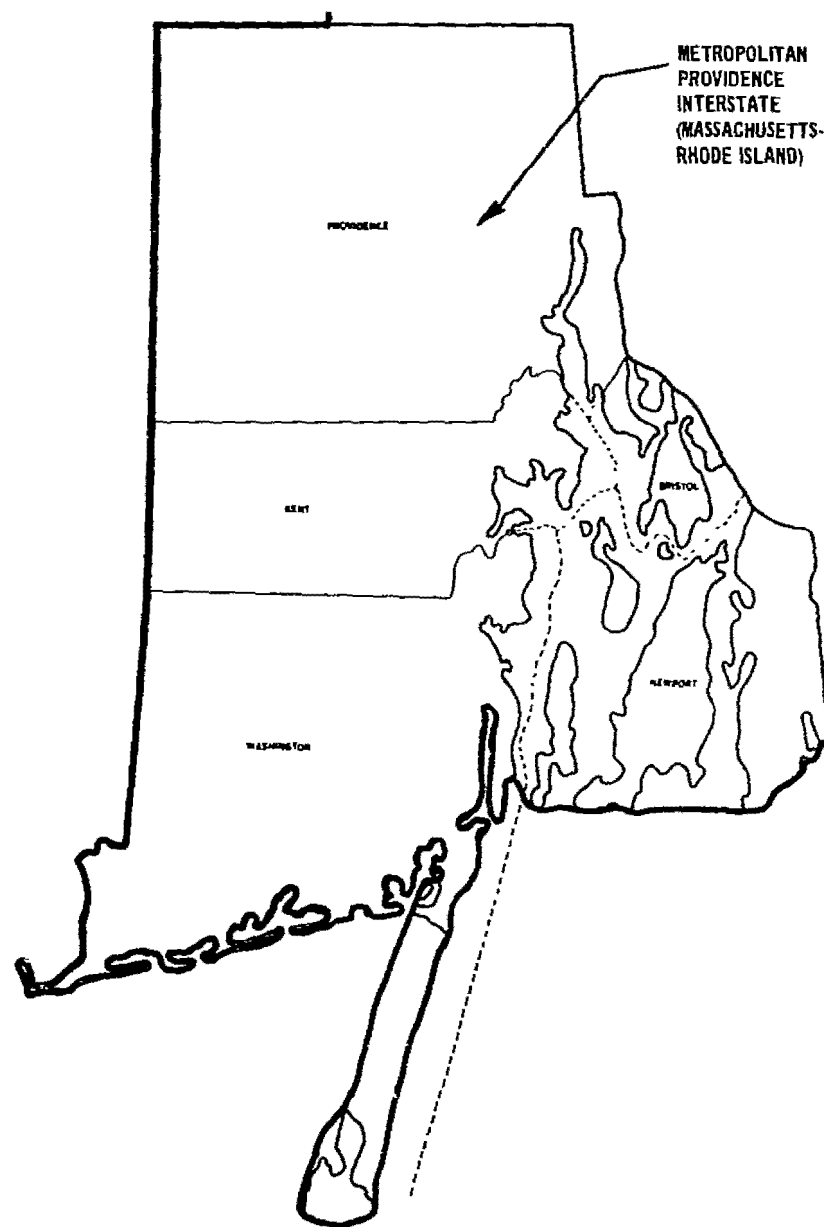


Figure 51. Air Quality Control Region in Rhode Island.

## JURISDICTIONS INCLUDED IN SOUTH CAROLINA AIR QUALITY CONTROL REGIONS

AUGUSTA-AIKEN INTERSTATE AQCR  
Effective: 3/31/71 42 CFR 481.114

### In Georgia

Burke County	Jenkins County	Taliaferro County
Columbia County	Lincoln County	Warren County
Emanuel County	McDuffie County	Wilkes County
Glascock County	Richmond County	
Jefferson County	Screven County	

### In South Carolina

Aiken County	Bamberg County	Calhoun County
Allendale County	Barnwell County	Orangeburg County

CAMDEN-SUMTER INTRASTATE AQCR (REGION 6)  
Effective: 12/9/70 42 CFR 481.110

### In South Carolina

Clarendon County	Lee County	Sumter County
Kershaw County		

CHARLESTON INTRASTATE AQCR (REGION 9)  
Effective: 12/9/70 42 CFR 481.112

### In South Carolina

Berkeley County	Charleston County	Dorchester County
-----------------	-------------------	-------------------

COLUMBIA INTRASTATE AQCR (REGION 4)  
Effective: 12/9/70 42 CFR 481.108

### In South Carolina

Fairfield County	Newberry County	Richland County
Lexington County		

FLORENCE INTRASTATE AQCR (REGION 7)  
Effective: 12/9/70 42 CFR 481.109

### In South Carolina

Chesterfield County	Dillon County	Marion County
Darlington County	Florence County	Marlboro County

---

\*For purposes of identification, the intrastate regions are referred to by South Carolina authorities by the number indicated in parentheses after the official titles.

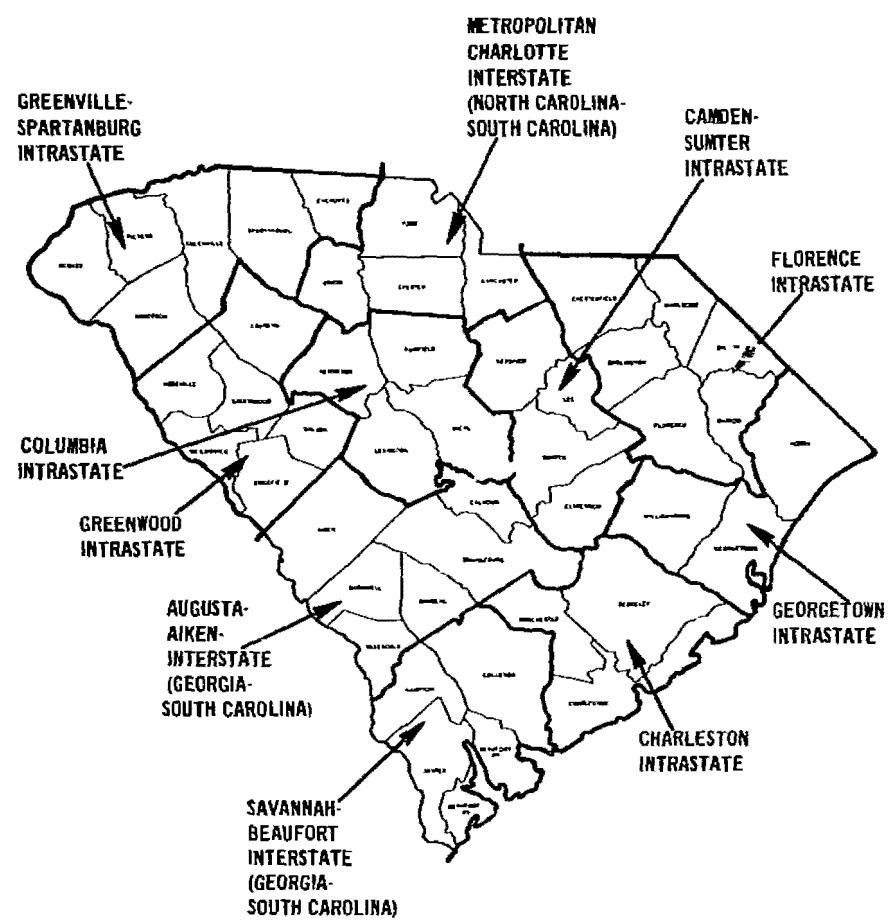


Figure 52. Air Quality Control Regions in South Carolina.

GREENVILLE-SPARTANBURG INTRASTATE AQCR (REGION 1)  
Effective: 12/9/70 42 CFR 481.106

In South Carolina

Anderson County	Greenville County	Pickens County
Cherokee County	Oconee County	Spartanburg County

GREENWOOD INTRASTATE AQCR (REGION 2)  
Effective: 12/9/70 42 CFR 481.107

In South Carolina

Abbeville County	Greenwood County	McCormick County
Edgefield County	Laurens County	Saluda County

GEORGETOWN INTRASTATE AQCR (REGION 8)  
Effective: 12/9/70 42 CFR 481.111

In South Carolina

Georgetown County	Horry County	Williamsburg County
-------------------	--------------	---------------------

METROPOLITAN CHARLOTTE INTERSTATE AQCR  
Effective: 3/26/71 42 CFR 481.75

In North Carolina

Cabarrus County	Lincoln County	Stanly County
Gaston County	Mecklenburg County	Union County
Iredell County	Rowan County	

In South Carolina

Chester County	Union County	York County
Lancaster County		

SAVANNAH-BEAUFORT INTERSTATE AQCR  
Effective: 3/31/71 42 CFR 481.113

In South Carolina

Beaufort County	Hampton County	Jasper County
Colleton County		

In Georgia

Bryan County	Chatham County	Liberty County
Bulloch County	Effingham County	Tattnall County
Chandler County	Evans County	

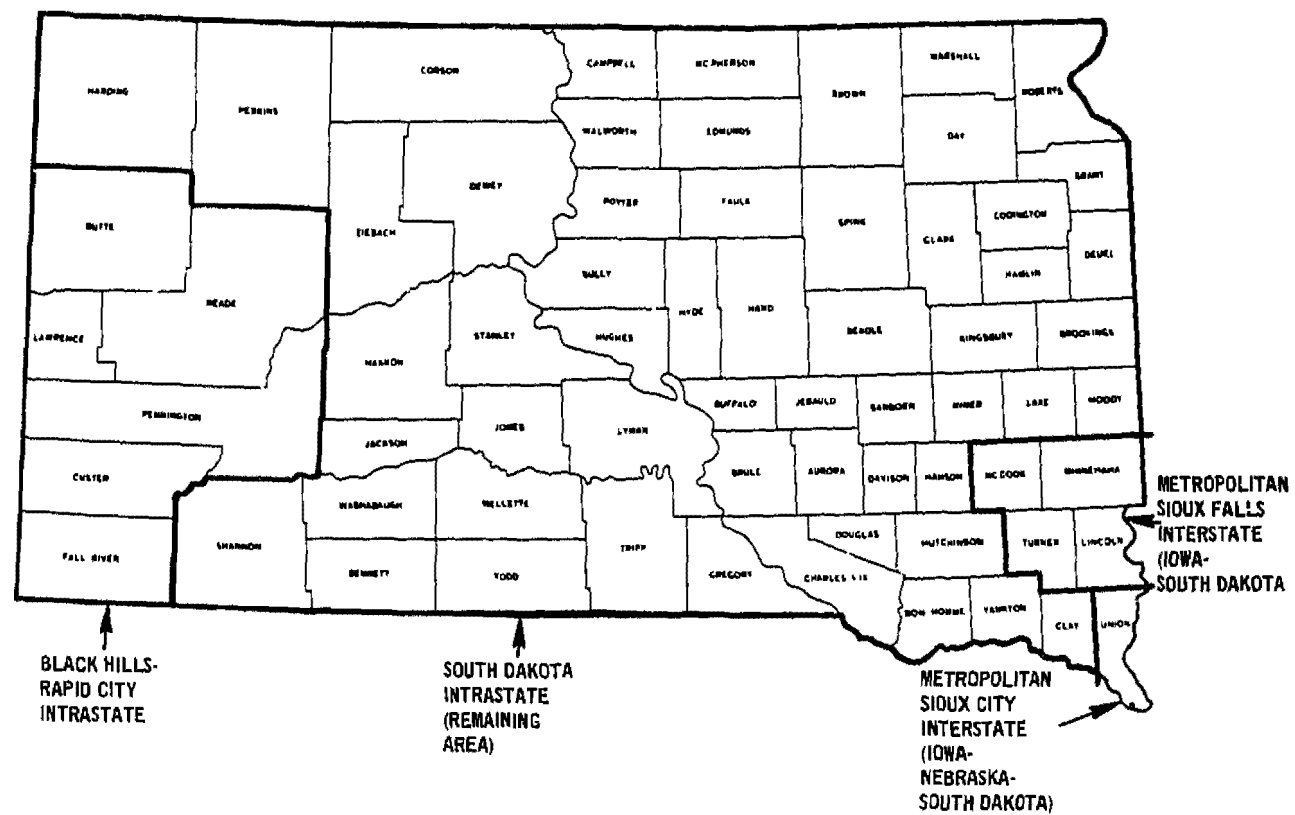


Figure 53. Air Quality Control Regions in South Dakota.



## JURISDICTIONS INCLUDED IN SOUTH DAKOTA AIR QUALITY CONTROL REGIONS

BLACK HILLS-RAPID CITY INTRASTATE AQCR  
Effective: 3/26/71 42 CFR 481.214

### In South Dakota

Butte County	Fall River County	Meade County
Custer County	Lawrence County	Pennington County

METROPOLITAN SIOUX CITY INTERSTATE AQCR  
Effective: 11/13/70 42 CFR 481.86

### In Iowa

Plymouth County	Sioux County	Woodbury County
-----------------	--------------	-----------------

### In Nebraska

Dakota County

### In South Dakota

Union County

METROPOLITAN SIOUX FALLS INTERSTATE AQCR  
Effective: 3/31/71 42 CFR 481.85

### In Iowa

Lyon County

### In South Dakota

Lincoln County	Minnehaha County	Turner County
McCook County		

SOUTH DAKOTA INTRASTATE AQCR (remaining area)  
Effective: 3/31/71 By operation of law

### In South Dakota

Aurora County	Clark County	Faulk County
Beadle County	Clay County	Grant County
Bennett County	Codington County	Gregory County
Bon Homme County	Corson County	Haakon County
Brookings County	Davison County	Hamlin County
Brown County	Day County	Hand County
Brule County	Deuel County	Hanson County
Buffalo County	Dewey County	Harding County
Campbell County	Douglas County	Hughes County
Charles Mix County	Edmunds County	Hutchinson County

Hyde County  
Jackson County  
Jerauld County  
Jones County  
Kingsbury County  
Lake County  
Lyman County  
McPherson County  
Marshall County

Mellette County  
Miner County  
Moody County  
Perkins County  
Potter County  
Roberts County  
Sanborn County  
Shannon County  
Spink County

Stanley County  
Sully County  
Todd County  
Tripp County  
Walworth County  
Washabaugh County  
Yankton County  
Ziebach County

## JURISDICTIONS INCLUDED IN TENNESSEE AIR QUALITY CONTROL REGIONS

CHATTANOOGA INTERSTATE AQCR  
Effective: 3/31/71 42 CFR 481.42

### In Georgia

Bartow County	Floyd County	Pickens County
Catoosa County	Gilmer County	Polk County
Chattooga County	Gordon County	Walker County
Cherokee County	Haralson County	Whitfield County
Dade County	Murray County	
Fannin County	Paulding County	

### In Tennessee

Hamilton County

EASTERN TENNESSEE-SOUTHWESTERN VIRGINIA INTERSTATE AQCR  
Effective: 3/31/71 42 CFR 481.57

### In Tennessee

Anderson County	Hamblen County	Monroe County
Blount County	Hancock County	Polk County
Bradley County	Hawkins County	Rhea County
Campbell County	Jefferson County	Roane County
Carter County	Johnson County	Sevier County
Claiborne County	Knox County	Sullivan County
Cocke County	Loudon County	Unicoi County
Grainger County	McMinn County	Union County
Greene County	Meigs County	Washington County

### In Virginia

Bland County	Grayson County	Tazewell County
Bristol City	Lee County	Washington County
Buchanan County	Norton City	Wise County
Carroll County	Russell County	Wythe County
Dickenson County	Scott County	
Galax City	Smyth County	

METROPOLITAN MEMPHIS INTERSTATE AQCR  
Effective: 4/29/70 42 CFR 481.44

### In Arkansas

Crittenden County

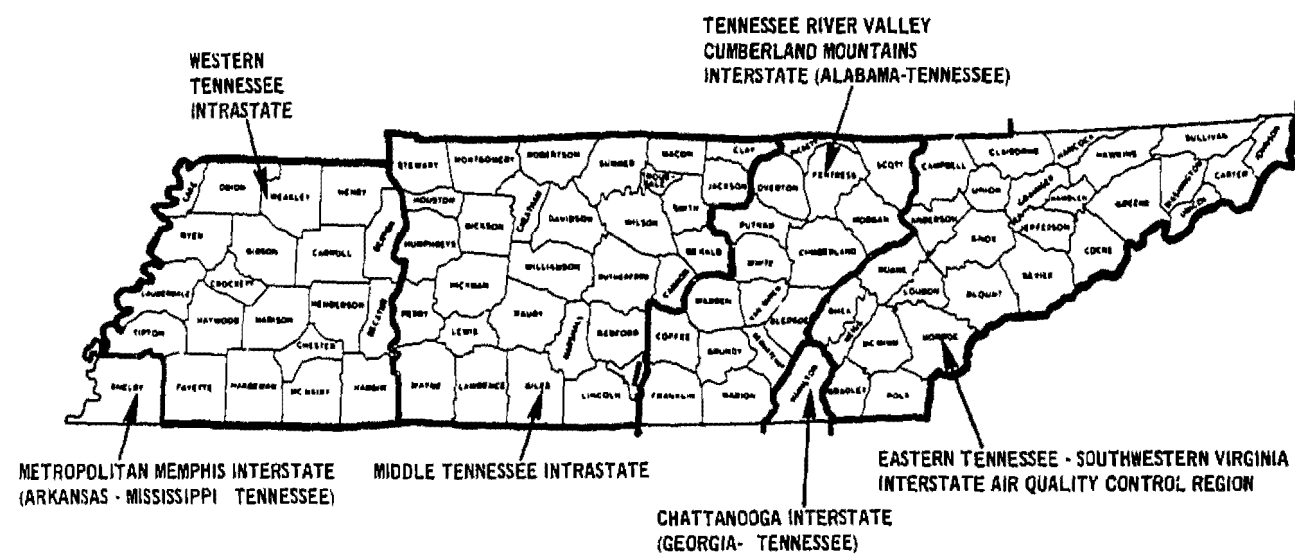


Figure 54. Air Quality Control Regions in Tennessee.

In Mississippi

De Soto County

In Tennessee

Shelby County

MIDDLE TENNESSEE INTRASTATE AQCR  
Effective: 3/31/71 42 CFR 481.120

In Tennessee

Bedford County	Humphreys County	Perry County
Cannon County	Jackson County	Robertson County
Cheatham County	Lawrence County	Rutherford County
Clay County	Lewis County	Smith County
Davidson County	Lincoln County	Stewart County
De Kalb County	Macon County	Sumner County
Dickson County	Marshall County	Trousdale County
Giles County	Maury County	Wayne County
Hickman County	Montgomery County	Williamson County
Houston County	Moore County	Wilson County

TENNESSEE RIVER VALLEY-CUMBERLAND MOUNTAINS INTERSTATE AQCR  
Effective: 3/31/71 42 CFR 481.72

In Alabama

Colbert County	Lauderdale County	Marshall County
Cullman County	Lawrence County	Morgan County
De Kalb County	Limestone County	Winston County
Franklin County	Madison County	
Jackson County	Marion County	

In Tennessee

Bledsoe County	Marion County	Sequatchie County
Coffee County	Morgan County	Warren County
Cumberland County	Overton County	White County
Fentress County	Pickett County	Van Buren County
Franklin County	Putnam County	
Grundy County	Scott County	

WESTERN TENNESSEE INTRASTATE AQCR  
Effective: 3/31/71 42 CFR 481.119

In Tennessee

Benton County	Crockett County	Fayette County
Carroll County	Decatur County	Gibson County
Chester County	Dyer County	Hardeman County

Hardin County  
Haywood County  
Henderson County  
Henry County

Lake County  
Lauderdale County  
McNairy County  
Madison County

Obion County  
Tipton County  
Weakley County

## JURISDICTIONS INCLUDED IN TEXAS AIR QUALITY CONTROL REGIONS

ABILENE-WICHITA FALLS INTRASTATE AQCR  
Effective: 2/9/71 42 CFR 481.132

### In Texas

Archer County	Foard County	Scurry County
Baylor County	Hardeman County	Shackelford County
Brown County	Haskell County	Stephens County
Callahan County	Jack County	Stonewall County
Childress County	Jones County	Taylor County
Clay County	Kent County	Throckmorton County
Coleman County	Knox County	Wichita County
Comanche County	Mitchell County	Wilbarger County
Cottle County	Montague County	Young County
Eastland County	Nolan County	
Fisher County	Runnels County	

AMARILLO-LUBBOCK INTRASTATE AQCR  
Effective: 2/9/71 42 CFR 481.133

### In Texas

Armstrong County	Gray County	Motley County
Bailey County	Hale County	Ochiltree County
Briscoe County	Hall County	Oldham County
Carson County	Hansford County	Parmer County
Castro County	Hartley County	Potter County
Cochran County	Hemphill County	Randall County
Collingsworth County	Hockley County	Roberts County
Crosby County	Hutchinson County	Sherman County
Dallam County	King County	Swisher County
Deaf Smith County	Lamb County	Terry County
Dickens County	Lipscomb County	Wheeler County
Donley County	Lubbock County	Yoakum County
Floyd County	Lynn County	
Garza County	Moore County	

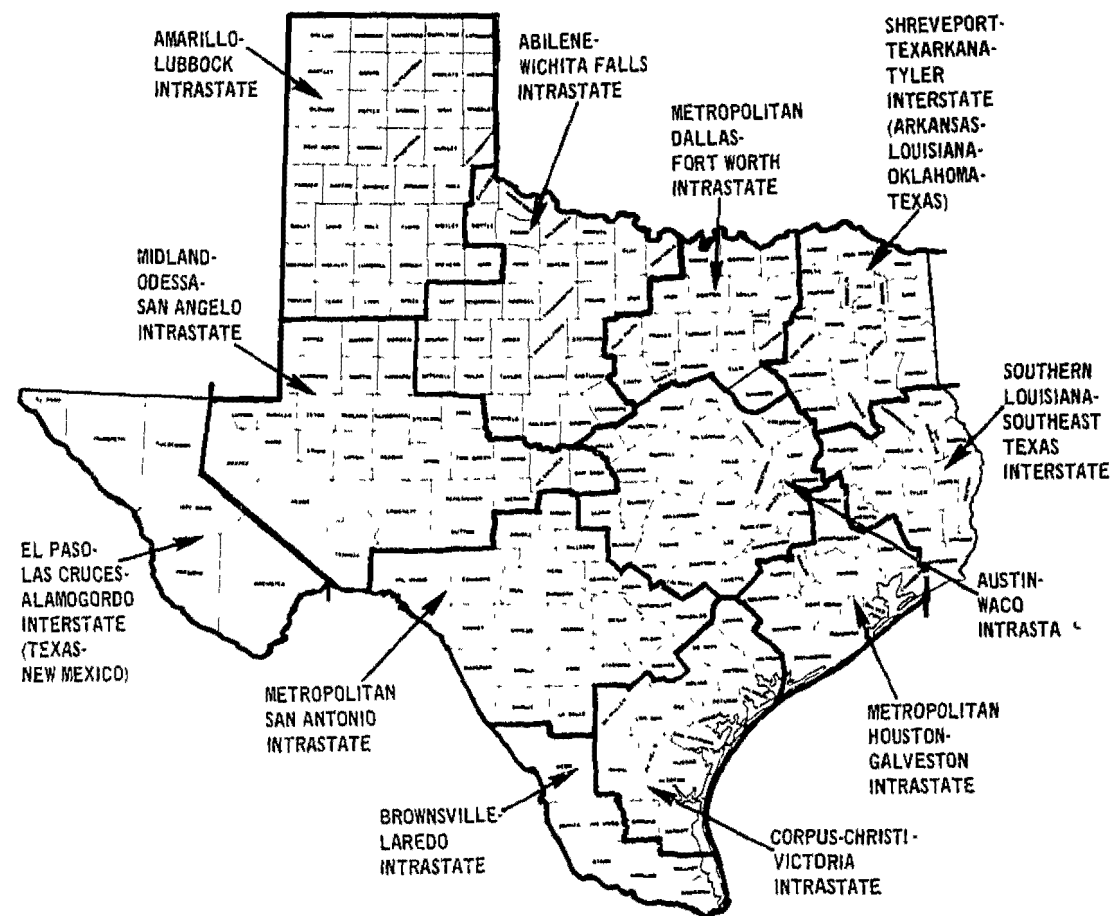


Figure 55 Air Quality Control Regions in Texas.



AUSTIN-WACO INTRASTATE AQCR  
Effective: 2/9/71 42 CFR 481.134

In Texas

Bastrop County	Fayette County	Llano County
Bell County	Freestone County	McLennan County
Blanco County	Grimes County	Madison County
Bosque County	Hamilton County	Milam County
Brazos County	Hays County	Mills County
Burleson County	Hill County	Robertson County
Burnet County	Lampasas County	Travis County
Caldwell County	Lee County	Washington County
Coryell County	Leon County	Williamson County
Falls County	Limestone County	

BROWNSVILLE-LAREDO INTRASTATE AQCR  
Effective: 2/9/71 42 CFR 481.135

In Texas

Cameron County	Starr County	Zapata County
Hidalgo County	Webb County	
Jim Hogg County	Willacy County	

CORPUS CHRISTI-VICTORIA INTRASTATE AQCR  
Effective: 2/9/71 42 CFR 481.136

In Texas

Aransas County	Goliad County	Live Oak County
Bee County	Jackson County	McMullen County
Brooks County	Jim Wells County	Nueces County
Calhoun County	Kenedy County	Refugio County
De Witt County	Kleberg County	San Patricio County
Duval County	Lavaca County	Victoria County

EL PASO-LAS CRUCES-ALAMOGORDO INTERSTATE AQCR  
Effective: 3/31/71 42 CFR 481.82

In Texas

Brewster County	El Paso County	Jeff Davis County
Culberson County	Hudspeth County	Presidio County

In New Mexico

Dona Ana County	Otero County	Sierra County
Lincoln County		

METROPOLITAN DALLAS-FORT WORTH INTRASTATE AQCR  
Effective: 2/9/71 42 CFR 481.39

In Texas

Collin County	Grayson County	Parker County
Cooke County	Hood County	Rockwall County
Dallas County	Hunt County	Somervell County
Denton County	Johnson County	Tarrant County
Ellis County	Kaufman County	Wise County
Erath County	Navarro County	
Fannin County	Palo Pinto County	

METROPOLITAN HOUSTON-GALVESTON INTRASTATE AQCR  
Effective: 2/9/71 42 CFR 481.38

In Texas

Austin County	Galveston County	Walker County
Brazoria County	Harris County	Waller County
Chambers County	Liberty County	Wharton County
Colorado County	Matagorda County	
Fort Bend County	Montgomery County	

METROPOLITAN SAN ANTONIO INTRASTATE AQCR  
Effective: 2/9/71 42 CFR 480.40

In Texas

Atascosa County	Gonzales County	Mason County
Bandera County	Guadalupe County	Maverick County
Bexar County	Karnes County	Medina County
Comal County	Kendall County	Real County
Dimmit County	Kerr County	Uvalde County
Edwards County	Kimble County	Val Verde County
Frio County	Kinney County	Wilson County
Gillespie County	La Salle County	Zavala County

MIDLAND-ODESSA-SAN ANGELO INTRASTATE AQCR  
Effective: 2/9/71 42 CFR 481.137

In Texas

Andrews County	Gaines County	Midland County
Borden County	Glasscock County	Pecos County
Coke County	Howard County	Reagan County
Concho County	Irion County	Reeves County
Crane County	Loving County	San Saba County
Crockett County	Martin County	Schleicher County
Dawson County	McCulloch County	Sterling County
Ector County	Menard County	Sutton County

Terrell County  
Tom Green County

Upton County  
Ward County

Winkler County

SHREVEPORT-TEXARKANA-TYLER INTERSTATE AQCR  
Effective: 2/9/70 42 CFR 481.94

In Arkansas

Columbia County  
Hempstead County  
Howard County

Lafayette County  
Little River County  
Miller County

Sevier County

In Louisiana

Bienville Parish  
Bossier Parish  
Caddo Parish  
Claiborne Parish

De Soto Parish  
Jackson Parish  
Lincoln Parish  
Natchitoches Parish

Red River Parish  
Sabine Parish  
Webster Parish  
Winn Parish

In Oklahoma

McCurtain County

In Texas

Anderson County  
Bowie County  
Camp County  
Cass County  
Cherokee County  
Delta County  
Franklin County  
Gregg County

Harrison County  
Henderson County  
Hopkins County  
Lamar County  
Marion County  
Morris County  
Panola County  
Rains County

Red River County  
Rusk County  
Smith County  
Titus County  
Upshur County  
Van Zandt County  
Wood County

SOUTHERN LOUISIANA-SOUTHEAST TEXAS INTERSTATE AQCR  
Effective: 2/9/71 42 CFR 481.53

In Louisiana

Acadia Parish  
Allen Parish  
Ascension Parish  
Assumption Parish  
Avoyelles Parish  
Beauregard Parish  
Calcasieu Parish

Cameron Parish  
East Baton Rouge Parish  
East Feliciana Parish  
Evangeline Parish  
Grant Parish  
Iberia Parish  
Iberville Parish

Jefferson Parish  
Jefferson Davis Parish  
Lafayette Parish  
Lafourche Parish  
Livingston Parish  
Orleans Parish  
Plaquemines Parish

Pointe Coupee Parish  
Rapides Parish  
St. Bernard Parish  
St. Charles Parish  
St. Helena Parish  
St. James Parish

St. John the Baptist Parish  
St. Landry Parish  
St. Martin Parish  
St. Mary Parish  
St. Tammany Parish  
Tangipahoa Parish

Terrebonne Parish  
Vermilion Parish  
Vernon Parish  
Washington Parish  
West Baton Rouge Parish  
West Feliciana Parish

In Texas

Angelina County  
Hardin County  
Houston County  
Jasper County  
Jefferson County

Nacogdoches County  
Newton County  
Orange County  
Polk County  
Sabine County

San Augustine County  
San Jacinto County  
Shelby County  
Trinity County  
Tyler County

## JURISDICTIONS INCLUDED IN UTAH AIR QUALITY CONTROL REGIONS

FOUR CORNERS INTERSTATE AQCR  
Effective: 2/9/71 42 CFR 481.121

### In Arizona

Apache County	Navajo County	Yavapai County
Coconino County		

### In Colorado

Archuleta County	La Plata County	San Juan County
Dolores County	Montezuma County	

### In New Mexico

San Juan County

Rio Arriba County - portion on Pacific slope of the Continental Divide, and all portions of the Jicarilla Apache Indian Reservation on the Atlantic slope of the Continental Divide.

Sandoval County - portion on the Pacific slope of the Continental Divide, and all portions of the Jicarilla Apache Indian Reservation on the Atlantic slope of the Continental Divide.

McKinley County - portion on the Pacific slope of the Continental Divide.

Valencia County - portion lying within the Zuni and Ramah Navajo Indian Reservations.

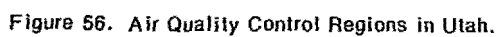
### In Utah

Emery County	Iron County	Washington County
Garfield County	Kane County	Wayne County
Grand County	San Juan County	

UTAH INTRASTATE AQCR (remaining area)  
Effective: 3/31/71 By operation of law

### In Utah

Beaver County	Juab County	Sevier County
Box Elder County	Millard County	Summit County
Cache County	Morgan County	Uintah County
Carbon County	Piute County	Wasatch County
Daggett County	Rich County	
Duchesne County	Sanpete County	



WASATCH FRONT INTRASTATE AQCR  
Effective: 8/12/70 42 CFR 481.52

	<u>In Utah</u>	
Davis County	Tooele County	Weber County
Salt Lake County	Utah County	

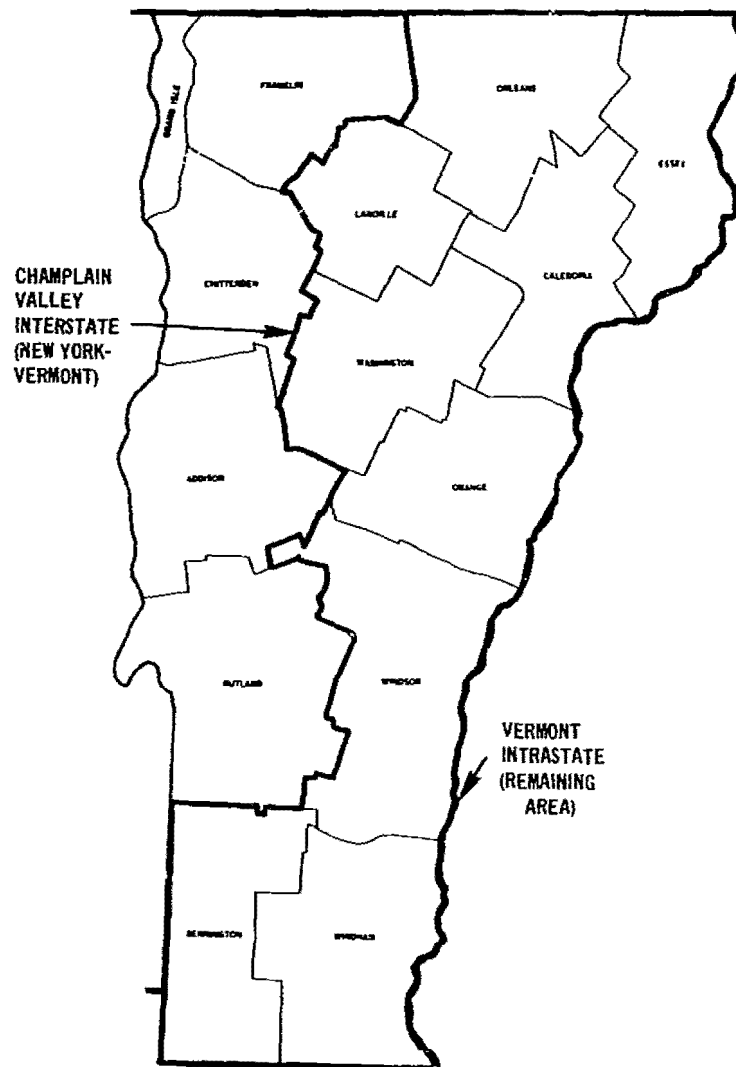


Figure 57. Air Quality Control Regions in Vermont.



## JURISDICTIONS INCLUDED IN VERMONT AIR QUALITY CONTROL REGIONS

CHAMPLAIN VALLEY INTERSTATE AQCR  
Effective: 2/13/71 42 CFR 481.48

### In Vermont

Addison County	Franklin County	Rutland County
Chittenden County	Grand Isle County	

### In New York

Clinton County	Hamilton County	Washington County
Essex County	St. Lawrence County	
Franklin County	Warren County	

VERMONT INTRASTATE AQCR (remaining area)  
Effective: 3/31/71 By operation of law

### In Vermont

Bennington County	Lamoille County	Washington County
Caledonia County	Orange County	Windham County
Essex County	Orleans County	Windsor County

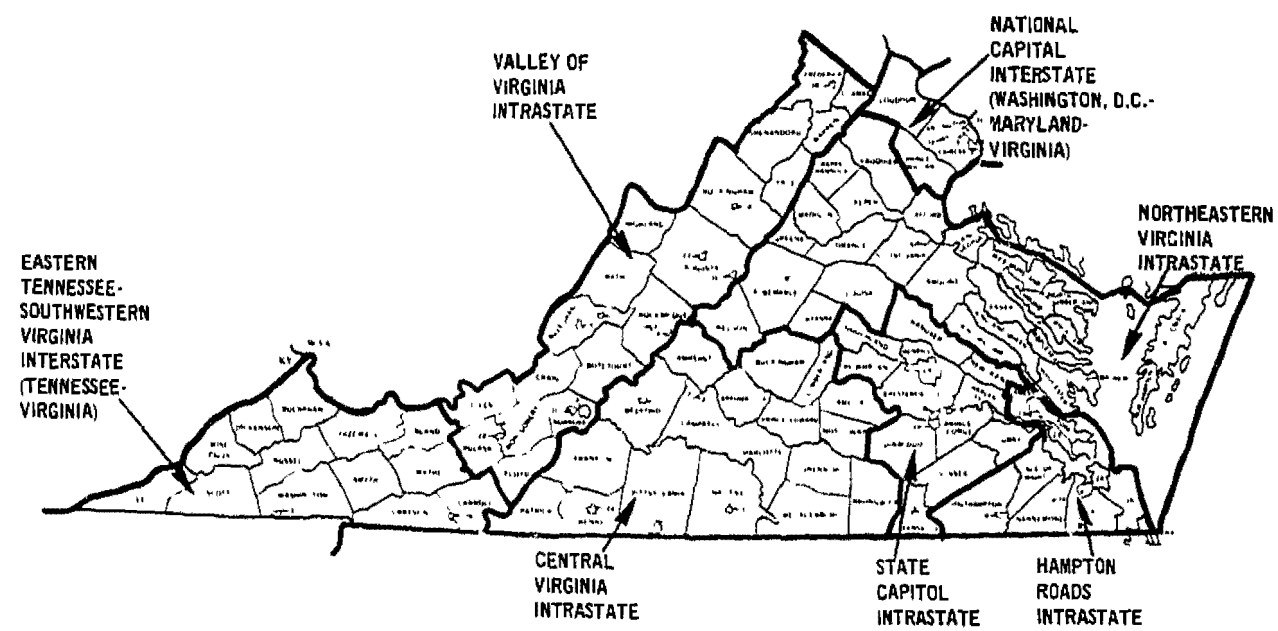


Figure 58. Air Quality Control Regions in Virginia.

## JURISDICTIONS INCLUDED IN VIRGINIA AIR QUALITY CONTROL REGIONS

Many Virginia cities are independent of the counties in which they are found. All are, however, located in the same air quality regions as the counties.

CENTRAL VIRGINIA INTRASTATE AQCR  
Effective: 3/19/71 42 CFR 481.143

### In Virginia

#### Counties

Amelia	Campbell	Lunenburg
Amherst	Charlotte	Mecklenburg
Appomattox	Cumberland	Nottoway
Bedford	Franklin	Patrick
Brunswick	Halifax	Pittsylvania
Buckingham	Henry	Prince Edward

#### Cities

Bedford	Lynchburg	South Boston
Danville	Martinsville	

#### Towns

Blackstone	Rocky Mount	South Hill
Farmville		

EASTERN TENNESSEE-SOUTHWESTERN VIRGINIA INTERSTATE AQCR  
Effective: 3/31/71 42 CFR 481.57

### In Tennessee

Anderson County	Hamblen County	Monroe County
Blount County	Hancock County	Polk County
Bradley County	Hawkins County	Rhea County
Campbell County	Jefferson County	Ruane County
Claiborne County	Johnson County	Sevier County
Cocke County	Knox County	Sullivan County
Carter County	Loudon County	Unicoi County
Grainger County	McMinn County	Union County
Greene County	Meigs County	Washington County

In Virginia

Counties

Bland	Lee	Washington
Buchanan	Russell	Wise
Carroll	Scott	Wythe
Dickenson	Smyth	
Grayson	Tazewell	

Cities

Bristol	Galax	Norton
---------	-------	--------

HAMPTON ROADS INTRASTATE AQCR  
Effective: 3/19/71 42 CFR 481.93

In Virginia

Counties

Isle of Wight	Nansemond	York
James City	Southampton	

Cities

Chesapeake	Newport News	Suffolk
Franklin	Norfolk	Virginia Beach
Hampton	Portsmouth	Williamsburg

NATIONAL CAPITAL INTERSTATE AQCR  
Effective: 10/1/68 42 CFR 481.12

District of Columbia

In Maryland

Montgomery County	Prince Georges County
-------------------	-----------------------

In Virginia

Arlington County	Loudoun County	Prince William County
Fairfax County		

(As so delimited, the Virginia portion of the region includes the cities of  
Alexandria, Fairfax, and Falls Church.)

NORTHEASTERN VIRGINIA INTRASTATE AQCR  
Effective: 3/19/71 42 CFR 481.144

In Virginia

Counties

Accomack	Caroline	Essex
Albemarle	Culpeper	Fauquier

Fluvanna	Louisa	Orange
Gloucester	Madison	Rappahannock
Greene	Mathews	Richmond
King and Queen	Middlesex	Spotsylvania
King George	Nelson	Stafford
King William	Northampton	Westmoreland
Lancaster	Northumberland	

Cities

Charlottesville	Fredericksburg
-----------------	----------------

Towns

Culpeper	Warrenton
----------	-----------

STATE CAPITAL INTRASTATE AQCR  
Effective: 3/19/71 42 CFR 481.145

In Virginia

Counties

Charles City	Greensville	Powhatan
Chesterfield	Hanover	Prince George
Dinwiddie	Henrico	Surry
Goochland	New Kent	Sussex

Cities

Colonial Heights	Hopewell	Richmond
Emporia	Petersburg	

VALLEY OF VIRGINIA INTRASTATE AQCR  
Effective: 3/19/71 42 CFR 481.146

In Virginia

Counties

Alleghany	Floyd	Pulaski
Augusta	Frederick	Roanoke
Bath	Giles	Rockbridge
Botetourt	Highland	Rockingham
Clarke	Montgomery	Shenandoah
Craig	Page	Warren

Cities

Buena Vista	Lexington	Staunton
Clifton Forge	Radford	Waynesboro
Covington	Roanoke	Winchester
Harrisonburg	Salem	

Blacksburg  
Christiansburg

Towns  
Front Royal  
Luray

Pulaski  
Vinton

## JURISDICTIONS INCLUDED IN WASHINGTON AIR QUALITY CONTROL REGIONS

EASTERN WASHINGTON-NORTHERN IDAHO INTERSTATE AQCR  
Effective: 2/9/71 42 CFR 481.100

### In Idaho

Benewah County	Latah County	Shoshone County
Kootenai County	Nez Perce County	

### In Washington

Adams County	Garfield County	Spokane County
Asotin County	Grant County	Whitman County
Columbia County	Lincoln County	

NORTHERN WASHINGTON INTRASTATE AQCR  
Effective: 3/31/71 42 CFR 481.185

### In Washington

Chelan County	Ferry County	Pend Oreille County
Douglas County	Okanogan County	Stevens County

OLYMPIC-NORTHWEST WASHINGTON INTRASTATE AQCR  
Effective: 3/31/71 42 CFR 481.187

### In Washington

Clallam County	Mason County	Thurston County
Grays Harbor County	Pacific County	Whatcom County
Island County	San Juan County	
Jefferson County	Skagit County	

PORTLAND INTERSTATE AQCR  
Effective: 3/31/71 42 CFR 481.51

### In Oregon

Benton County	Linn County	Washington County
Clackamas County	Marion County	Yamhill County
Columbia County	Multnomah County	
Lane County	Polk County	

### In Washington

Clark County	Lewis County	Wahkiakum County
Cowlitz County	Skamania County	

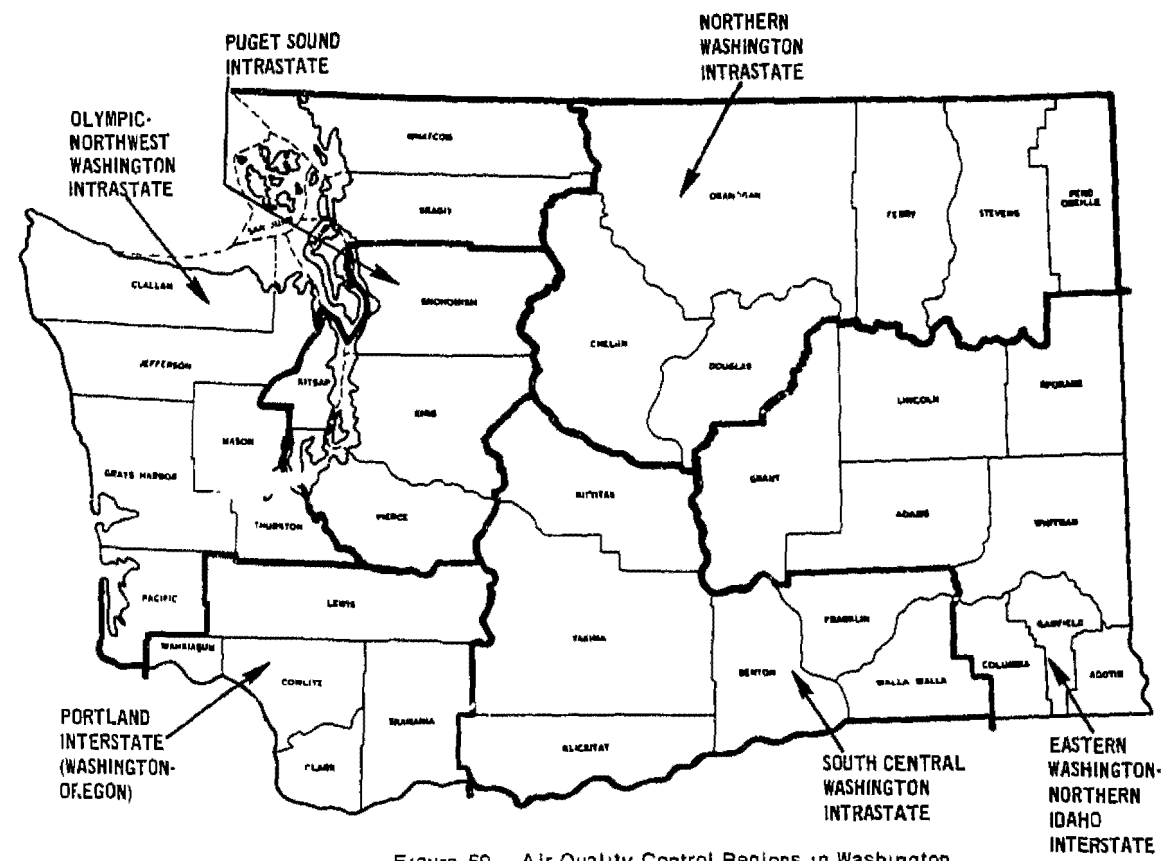


Figure 59. Air Quality Control Regions in Washington.



PUGET SOUND INTRASTATE AQCR  
Effective: 10/25/69 42 CFR 481.32

In Washington

King County	Pierce County	Snohomish County
Kitsap County		

SOUTH CENTRAL WASHINGTON INTRASTATE AQCR  
Effective: 3/31/71 42 CFR 481.189

In Washington

Benton County	Kittitas County	Walla Walla County
Franklin County	Klickitat County	Yakima County

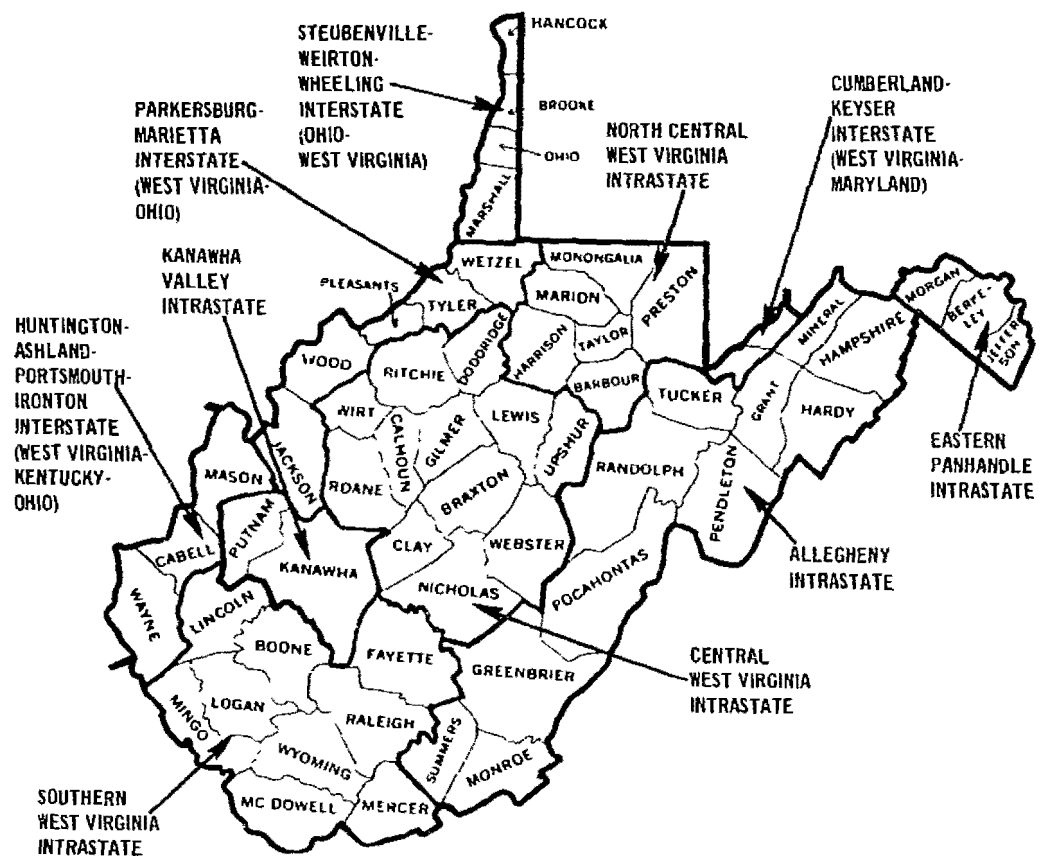


Figure 60. Air Quality Control Regions in West Virginia.

## JURISDICTIONS INCLUDED IN WEST VIRGINIA AIR QUALITY CONTROL REGIONS

ALLEGHENY INTRASTATE AQCR  
Effective: 3/31/71 42 CFR 481.230

### In West Virginia

Greenbrier County	Monroe County	Randolph County
Hampshire County	Pendleton County	Summers County
Hardy County	Pocahontas County	Tucker County

### In Grant County

Grant Magisterial District  
Milroy Magisterial District

### In Mineral County

Cabin Run Magisterial District  
Frankfort Magisterial District  
Welter Magisterial District

CENTRAL WEST VIRGINIA INTRASTATE AQCR  
Effective: 3/31/71 42 CFR 481.231

### In West Virginia

Braxton County	Gilmer County	Roane County
Calhoun County	Lewis County	Upshur County
Clay County	Nicholas County	Webster County
Doddridge County	Ritchie County	Wirt County

CUMBERLAND-KEYSER INTERSTATE AQCR  
Effective: 3/31/71 42 CFR 481.59

### In Maryland

Allegany County	Garrett County	Washington County
-----------------	----------------	-------------------

### In West Virginia

### In Grant County

Union Magisterial District

### In Mineral County

Elk Magisterial District  
New Creek Magisterial District  
Piedmont Magisterial District

EASTERN PANHANDLE INTRASTATE AQCR  
Effective: 3/31/71 42 CFR 481.232

In West Virginia

Berkeley County Jefferson County Morgan County

HUNTINGTON-ASHLAND-PORTSMOUTH-IRONTON INTERSTATE AQCR  
Effective: 3/31/71 42 CFR 481.64

In Kentucky

Bath County Fleming County Menifee County  
Boyd County Greenup County Montgomery County  
Bracken County Lawrence County Morgan County  
Carter County Lewis County Robertson County  
Elliott County Mason County Rowan County

In Ohio

Adams County Gallia County Scioto County  
Brown County Lawrence County

In West Virginia

Cabell County Mason County Wayne County

KANAWHA VALLEY INTRASTATE AQCR  
Effective: 3/31/71 42 CFR 481.233

In West Virginia

Kanawha County Putnam County

In Fayette County

Falls Magisterial District  
Kanawha Magisterial District

NORTH CENTRAL WEST VIRGINIA INTRASTATE AQCR  
Effective: 3/31/71 42 CFR 481.234

In West Virginia

Barbour County Marion County Preston County  
Harrison County Monongalia County Taylor County

PARKERSBURG-MARIETTA INTERSTATE AQCR  
Effective: 10/15/70 42 CFR 481.70

In West Virginia

Jackson County Tyler County Wood County  
Pleasants County Wetzel County

	<u>In Ohio</u>	
Athens County	Morgan County	Washington County
Meigs County		

SOUTHERN WEST VIRGINIA INTRASTATE AQCR  
Effective: 3/31/71 42 CFR 481.235

	<u>In West Virginia</u>	
Boone County	McDowell County	Raleigh County
Lincoln County	Mercer County	Wyoming County
Logan County	Mingo County	

In Fayette County  
Fayetteville Magisterial District  
Mountain Cove Magisterial District  
Nuttall Magisterial District  
Quinnimont Magisterial District  
Sewell Mountain Magisterial District

STEUBENVILLE-WEIRTON-WHEELING INTERSTATE AQCR  
Effective: 12/6/69 42 CFR 481.33

	<u>In Ohio</u>	
Belmont County	Jefferson County	Monroe County
Columbiana County		

	<u>In West Virginia</u>	
Brooke County	Marshall County	Ohio County
Hancock County		

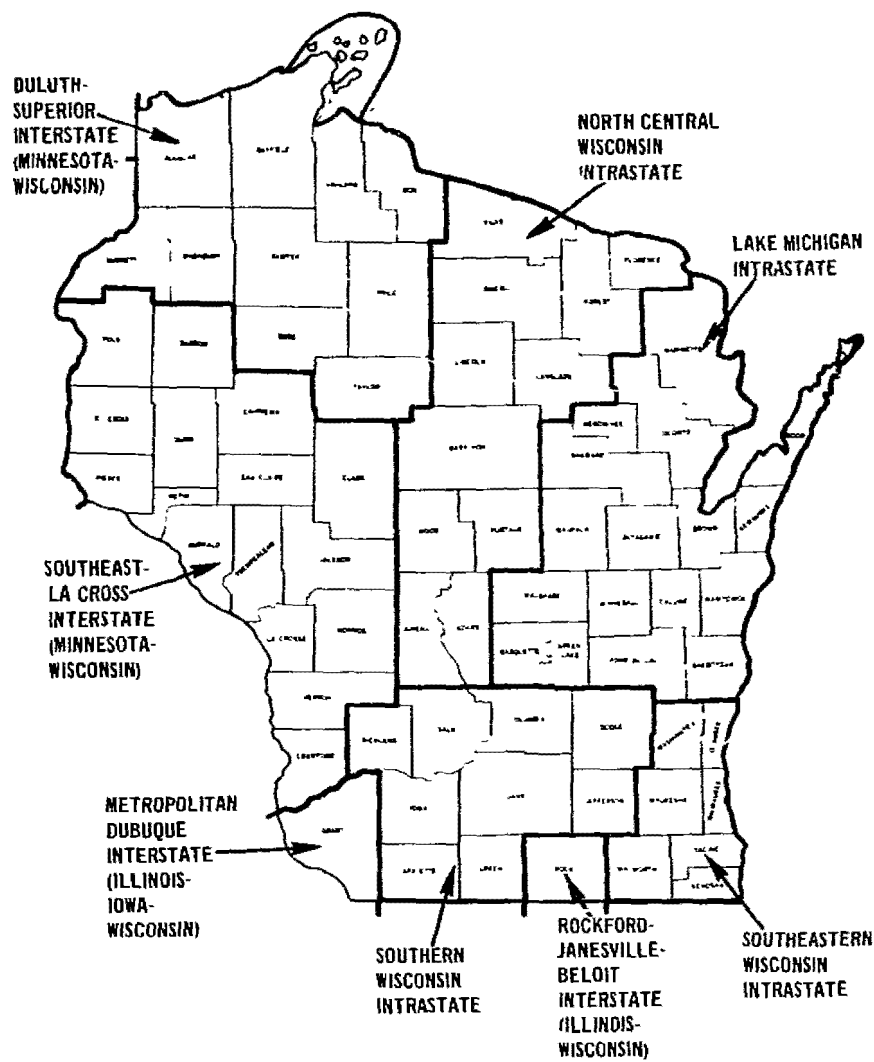


Figure 61. Air Quality Control Regions in Wisconsin

## JURISDICTIONS INCLUDED IN WISCONSIN AIR QUALITY CONTROL REGIONS

DULUTH-SUPERIOR INTERSTATE AQCR\*  
Effective: 3/31/71 42 CFR 481.60

### In Minnesota

Aitkin County	Itasca County	Lake County
Carlton County	Koochiching County	St. Louis County
Cook County		

### In Wisconsin

Ashland County	Iron County	Taylor County
Bayfield County	Price County	Washburn County
Burnette County	Rusk County	
Douglas County	Sawyer County	

LAKE MICHIGAN INTRASTATE AQCR  
Effective: 3/31/71\* 42 CFR 481.67

### In Wisconsin

Brown County	Manitowoc County	Shawano County
Calumet County	Marinette County	Sheboygan County
Door County	Marquette County	Waupaca County
Fond du Lac County	Menominee County	Waushara County
Green Lake County	Oconto County	Winnebago County
Kewaunee County	Outagamie County	

METROPOLITAN DUBUQUE INTERSTATE AQCR  
Effective: 12/10/70 42 CFR 481.101

### In Illinois

Jo Daviess County

### In Iowa

Clayton County	Dubuque County	Jackson County
----------------	----------------	----------------

### In Wisconsin

Grant County

NORTH CENTRAL WISCONSIN INTRASTATE AQCR  
Effective: 3/31/71 42 CFR 481.157

### In Wisconsin

Adams County	Florence County	Langlade County
Forest County	Juneau County	Lincoln County

\*Locally referred to as Northwestern Wisconsin Region.

Marathon County	Portage County	Wood County
Oneida County	Vilas County	

ROCKFORD - JANESVILLE-BELOIT INTERSTATE AQCR  
Effective: 8/27/70 42 CFR 481.71

<u>In Illinois</u>		
Boone County	Ogle County	Winnebago County
De Kalb County	Stephenson County	

In Wisconsin  
Rock County

SOUTHEASTERN WISCONSIN INTRASTATE AQCR  
Effective: 3/31/71 42 CFR 481.30

<u>In Wisconsin</u>		
Kenosha County	Racine County	Waukesha County
Milwaukee County	Walworth County	
Ozaukee County	Washington County	

SOUTHEAST MINNESOTA - LA CROSSE INTERSTATE AQCR  
Effective: 3/31/71 42 CFR 481.66

<u>In Minnesota</u>		
Blue Earth County	Houston County	Sibley County
Brown County	Le Sueur County	Steele County
Dodge County	Martin County	Wabasha County
Faribault County	Mower County	Waseca County
Fillmore County	Nicollet County	Watsonwan County
Freeborn County	Olmsted County	Winona County
Goodhue County	Rice County	

<u>In Wisconsin</u>		
Barron County	Eau Claire County	Polk County
Buffalo County	Jackson County	St. Croix County
Chippewa County	La Crosse County	Trempealeau County
Clark County	Monroe County	Vernon County
Crawford County	Pepin County	
Dunn County	Pierce County	

SOUTHERN WISCONSIN INTRASTATE AQCR  
Effective: 3/31/71 42 CFR 481.158

<u>In Wisconsin</u>		
Columbia County	Green County	Lafayette County
Dane County	Iowa County	Richland County
Dodge County	Jefferson County	Sauk County



## JURISDICTIONS INCLUDED IN WYOMING AIR QUALITY CONTROL REGIONS

CASPER INTRASTATE AQCR  
Effective: 3/26/71      42 CFR 481.213

In Wyoming

Converse County	Fremont County	Natrona County
-----------------	----------------	----------------

METROPOLITAN CHEYENNE INTRASTATE AQCR  
Effective: 10/31/70      42 CFR 481.89

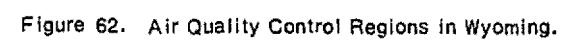
In Wyoming

Albany County	Laramie County	Platte County
Goshen County		

WYOMING INTRASTATE AQCR (remaining area)  
Effective: 3/31/71      By operation of law

In Wyoming

Big Horn County	Lincoln County	Teton County
Campbell County	Niobrara County	Uinta County
Carbon County	Park County	Washakie County
Crook County	Sheridan County	Weston County
Hot Springs County	Sublette County	
Johnson County	Sweetwater County	



## **JURISDICTIONS INCLUDED IN PUERTO RICO AIR QUALITY CONTROL REGION**

Effective: 8/11/70 <sup>PUERTO RICO AQCR</sup> 42 CFR 481.77

The entire Commonwealth of Puerto Rico, that is: Puerto Rico, Vieques, Culebra, and islands surrounding each.\*

---

\*Sec. 302(a)(d) Clean Air Act (42 U.S.C. 1857 et. seq.).

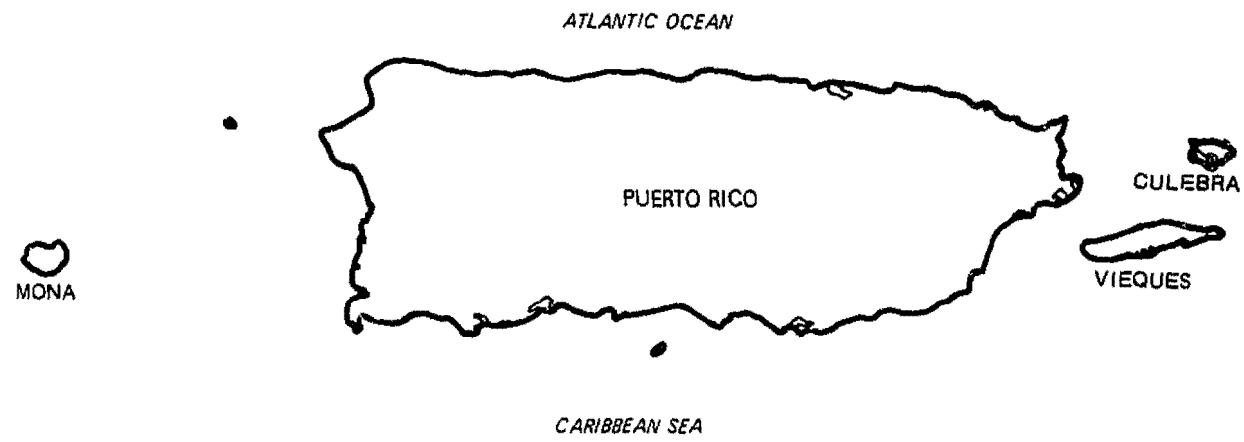


Figure 63. Air Quality Control Region in Commonwealth of Puerto Rico.

**JURISDICTIONS INCLUDED IN AMERICAN SAMOA  
AIR QUALITY CONTROL REGION**

AMERICAN SAMOA AQCR (remaining area)  
Effective: 3/31/71 By operation of law  
American Samoa\*

\*Sec. 302(a)(d) Clean Air Act (42 U.S.C. 1857 et. seq.).

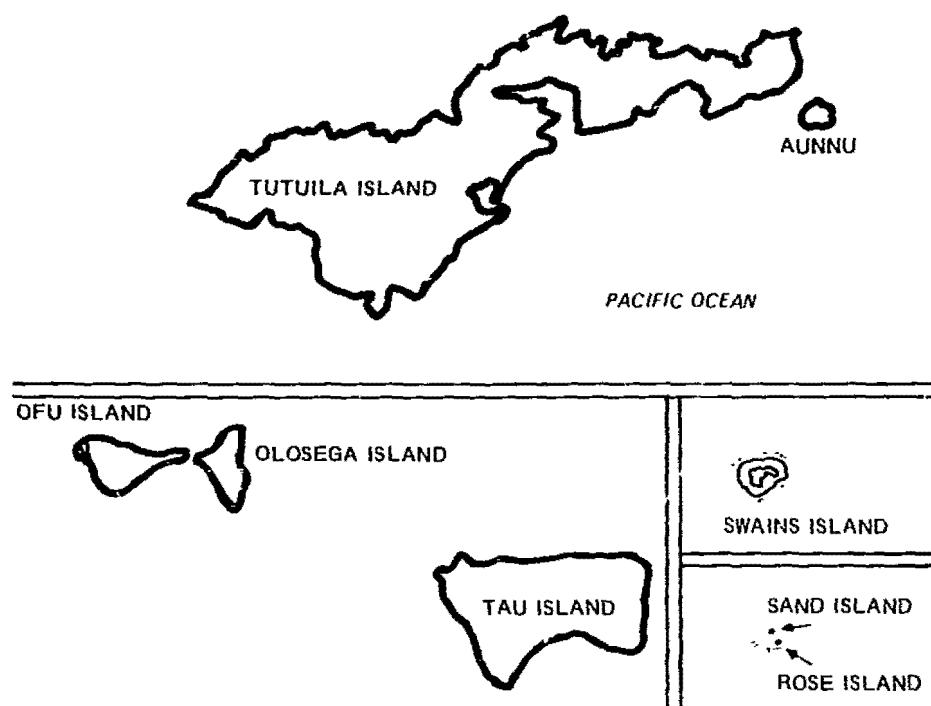


Figure 64. Air Quality Control Region in American Samoa (remaining area).

**JURISDICTIONS INCLUDED IN GUAM  
AIR QUALITY CONTROL REGION**

GUAM AQCR (remaining area)  
Effective: 3/31/71 By operation of law

Guam\*

\*Sec. 302(a)(d) Clean Air Act (42 U.S.C. 1857 et. seq.).

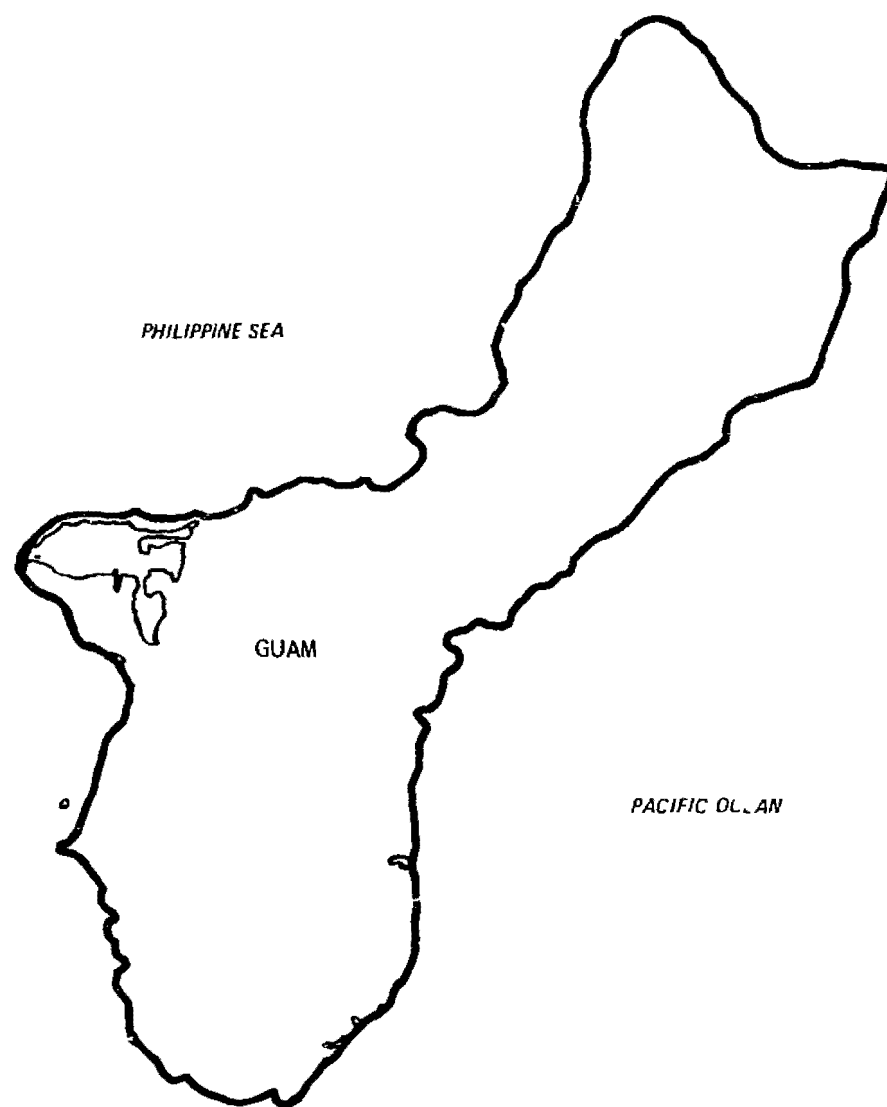


Figure 65. Air Quality Control Region in Guam (remaining area).

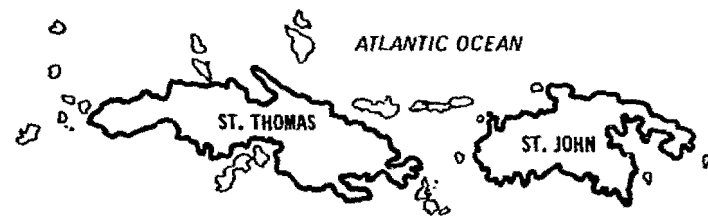


**JURISDICTIONS INCLUDED IN U. S. VIRGIN ISLANDS  
AIR QUALITY CONTROL REGION**

U. S. VIRGIN ISLANDS AQCR  
Effective: 6/11/70 42 CFR 481.46

The entire U. S. Virgin Islands\*

\*Sec. 302(a)(d) Clean Air Act (42 U.S.C. 1857 et. seq.).



CARIBBEAN SEA

U. S. VIRGIN ISLANDS

SCALE  
0 5  
miles

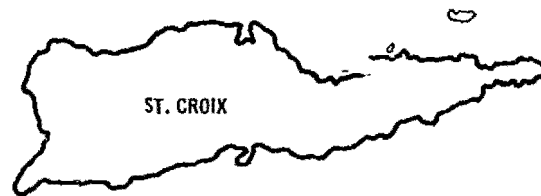


Figure 66. Air Quality Control Region in U.S. Virgin Islands.