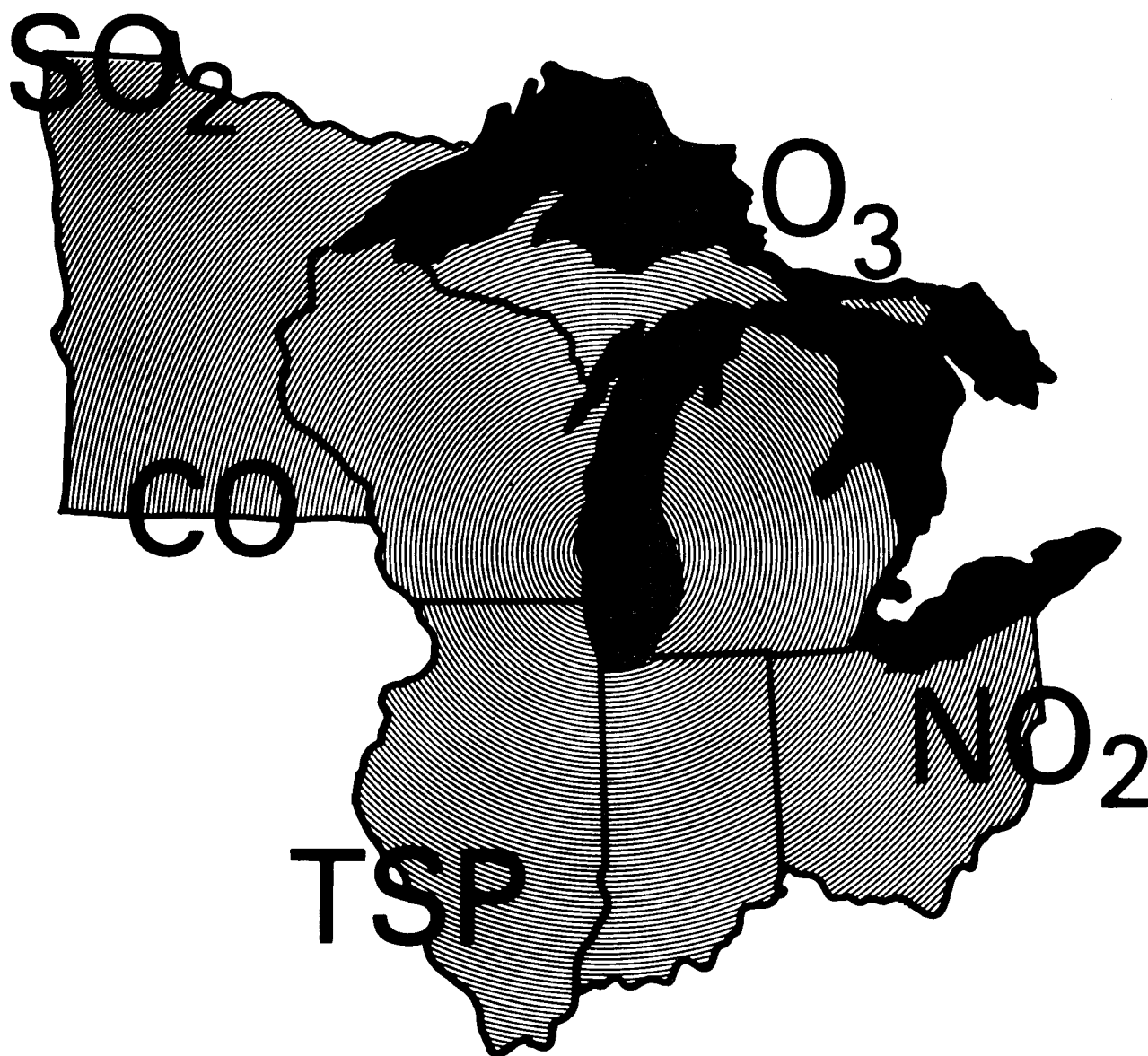




Profile Of Air Quality In Region V



Profile of Air Quality
in Region V

by

Envirodyne Engineers
12161 Lackland Road
St. Louis, Missouri 63141

Contract No. 68-02-3178
Work Assignment 1

Prepared for:

U. S. Environmental Protection Agency
Region V
Air and Hazardous Materials Division
Air Programs Branch
Chicago, Illinois 60604

EPA Project Officer: Barry A. Perlmutter

July, 1980

DISTRIBUTION AND DISCLAIMER STATEMENT

This air pollution report is issued by Region V, of the United States Environmental Protection Agency (USEPA) to report air quality designations to a limited number of interested readers. Copies are available free of charge to grantees, selected contractors, and Federal employees, in limited quantities and for a nominal cost, from the National Technical Information Service, 5285 Port Royal Road, Springfield, Virginia, 22161.

The report was furnished to USEPA-Region V by Envirodyne Engineers, 12161 Lackland Road, St. Louis, Missouri, 63141, in fulfillment of Contract Number 68-02-3178, Work Assignment 1. This report has been reviewed by USEPA-Region V and approved for publication. The contents are reproduced herein, as received from Envirodyne Engineers. Approval does not signify that the contents necessarily reflect the views, policies or opinions of USEPA, nor does mention of trade names or commercial products constitute endorsement or recommendation for use by the USEPA.

Publication No. EPA 905/9-80-004

ABSTRACT

This document illustrates the attainment/nonattainment designations for the five criteria pollutants (sulfur dioxide, total suspended particulates, ozone, carbon monoxide, and nitrogen dioxide) for the States comprising USEPA-Region V (Illinois, Indiana, Michigan, Minnesota, Ohio, and Wisconsin).

The air quality designations detailed in these maps are based upon information available as of July 1, 1980. For additional information regarding current air quality data, legal and procedural requirements for attainment/nonattainment areas, etc., the appropriate Regional, State, or local environmental agencies should be contacted.

TABLE OF CONTENTS

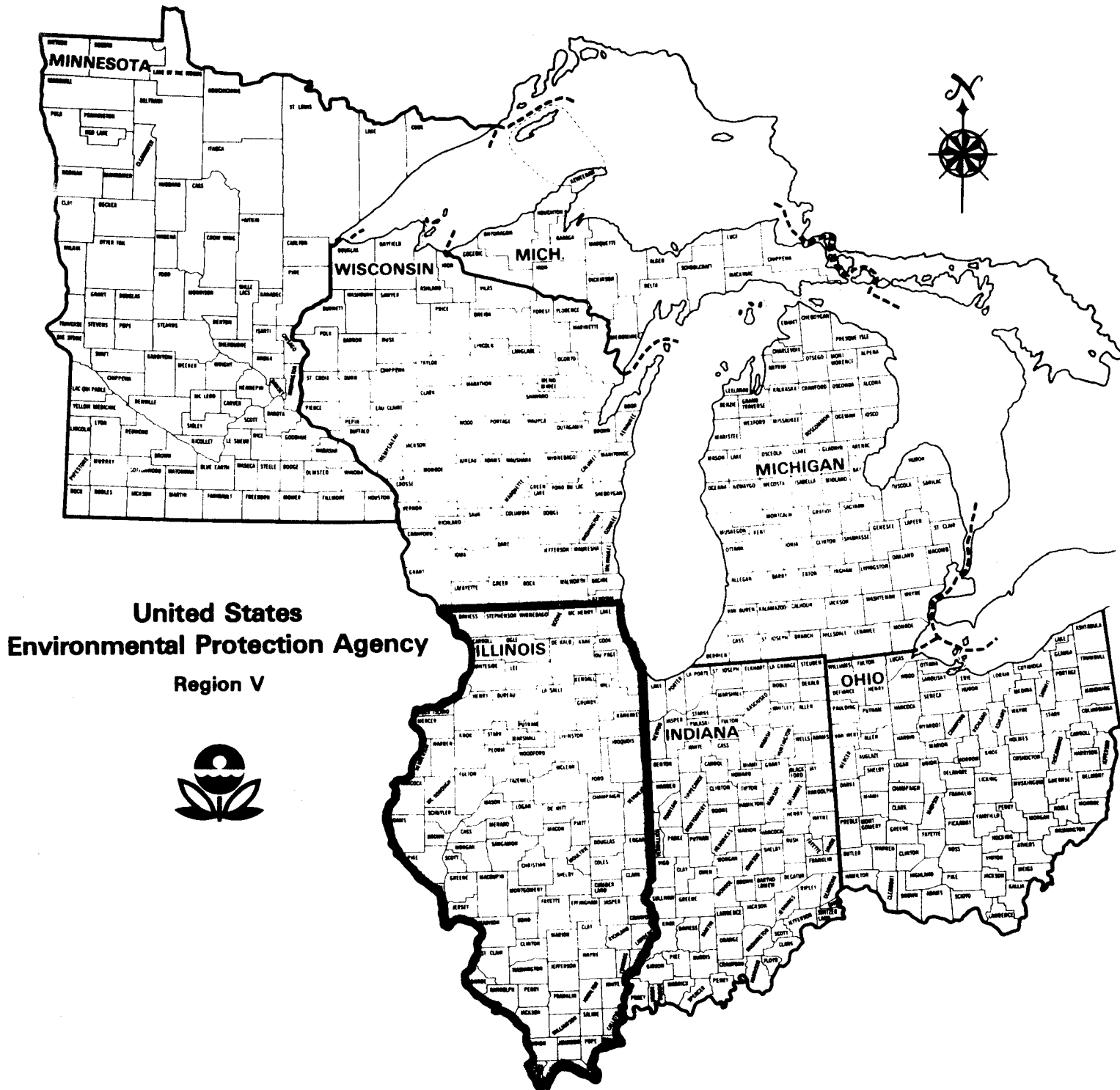
		<u>Page No.</u>
	Title Page	i
	Distribution and Disclaimer Statement	ii
	Abstract	iii
	Table of Contents	iv
<u>Chapter No.</u>		
1	ILLINOIS ATTAINMENT STATUS	1
	Carbon Monoxide	2
	Ozone	4
	Sulfur Dioxide	5
	Total Suspended Particulates	7
	Nitrogen Dioxide	10
2	INDIANA ATTAINMENT STATUS	12
	Carbon Monoxide	13
	Ozone	15
	Sulfur Dioxide	16
	Total Suspended Particulates	18
	Nitrogen Dioxide	20
3	MICHIGAN ATTAINMENT STATUS	21
	Carbon Monoxide	22
	Ozone	24
	Sulfur Dioxide	25
	Total Suspended Particulates	27
	Nitrogen Dioxide	29
4	MINNESOTA ATTAINMENT STATUS	30
	Carbon Monoxide	31
	Ozone	33
	Sulfur Dioxide	34
	Total Suspended Particulates	36
	Nitrogen Dioxide	38
5	OHIO ATTAINMENT STATUS	39
	Carbon Monoxide	40
	Ozone	41
	Sulfur Dioxide	42
	Total Suspended Particulates	44
	Nitrogen Dioxide	49

TABLE OF CONTENTS
(Continued)

<u>Chapter No.</u>		<u>Page No.</u>
6	WISCONSIN ATTAINMENT STATUS	50
	Carbon Monoxide	51
	Ozone	53
	Sulfur Dioxide	54
	Total Suspended Particulates	56
	Nitrogen Dioxide	60
	TECHNICAL REPORT DATA	61

Chapter 1

ILLINOIS ATTAINMENT STATUS



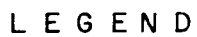
Carbon Monoxide



ILLINOIS CARBON MONOXIDE

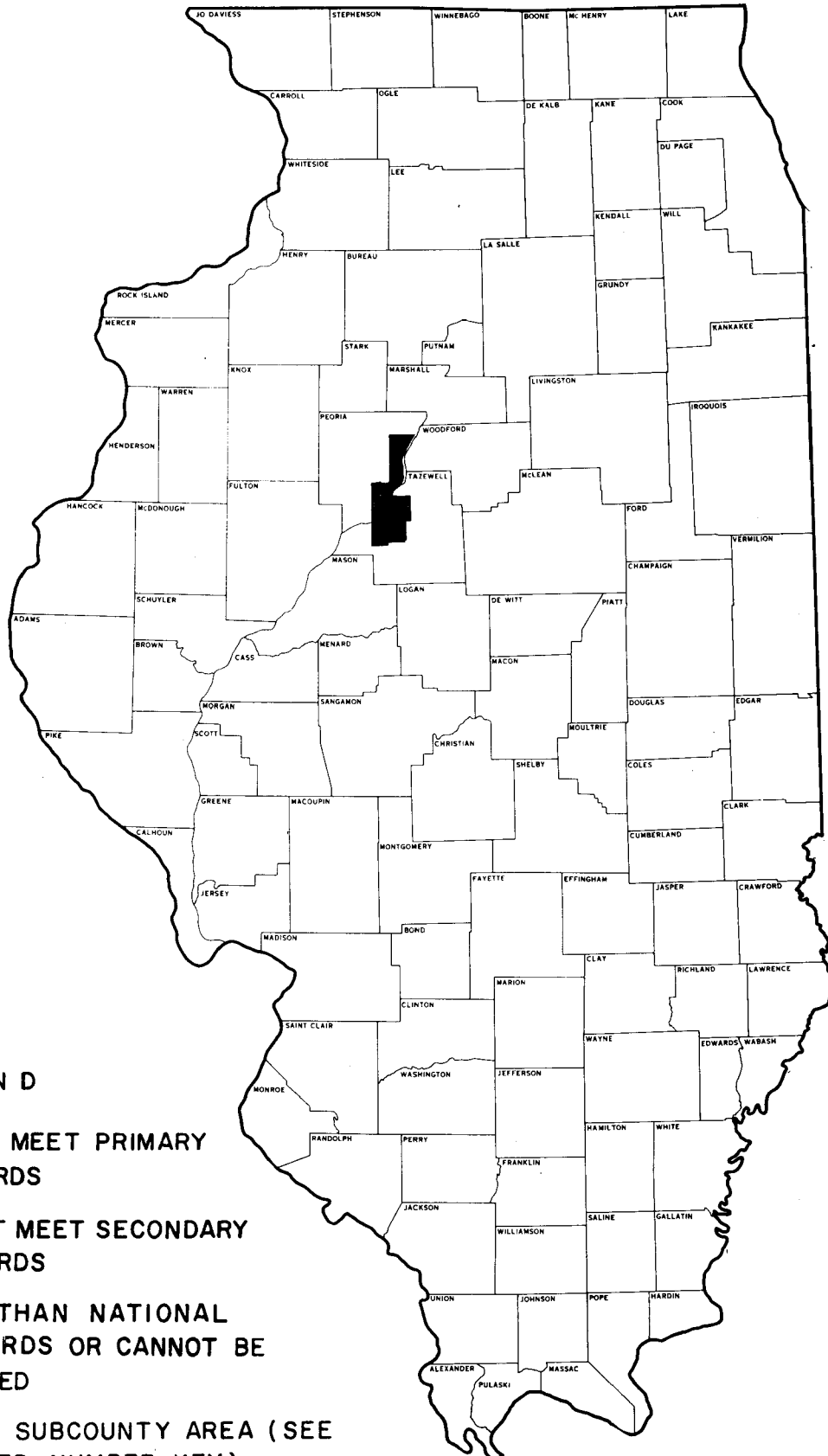
<u>Designated Area</u>	<u>Does Not Meet Primary Standards</u>	<u>Better Than National Standards or Cannot Be Classified</u>
<p>1. COOK COUNTY City of Chicago</p> <p>Expressway Corridor Area (100 feet from the edge of pavement on either side)</p> <p>-Edens Expressway from junction with I-94 to Kennedy Expressway</p> <p>-Kennedy Expressway from junction with Northwest Tollway to Dan Ryan Expressway</p> <p>-Eisenhower from junction with East-West Tollway to Kennedy-Dan Ryan Expressway</p> <p>-Dan Ryan Expressway from junction with Eisenhower Expressway to Calumet Expressway and I-57</p> <p>-Stevenson Expressway from junction with Tri-State Tollway to Lake Shore Drive</p> <p>Core Area (Define by Lake Shore Drive on the east, Roosevelt Rd. on the south, Halstead St. on the west, and Lake St. and Wacker Drive on the north)</p> <p>Kennedy-Edens Core Area (Defined by Lawrence Ave. on the north, Kenton St. on the east, Montrose Ave. on the south, and Cicero Ave. on the west)</p>	<p>X</p> <p>X</p> <p>X</p> <p>X</p> <p>X</p> <p>X</p> <p>X</p>	
<p>2. PEORIA COUNTY City of Peoria</p> <p>(Area bounded by Green St. on the northeast and east, Water St. on the southeast, Liberty St. on the southwest, Franklin St. on the west, and Perry Ave. on the northwest)</p>	<p>X</p>	

Ozone



BETTER THAN NATIONAL
STANDARDS OR CANNOT BE
CLASSIFIED

Sulfur Dioxide

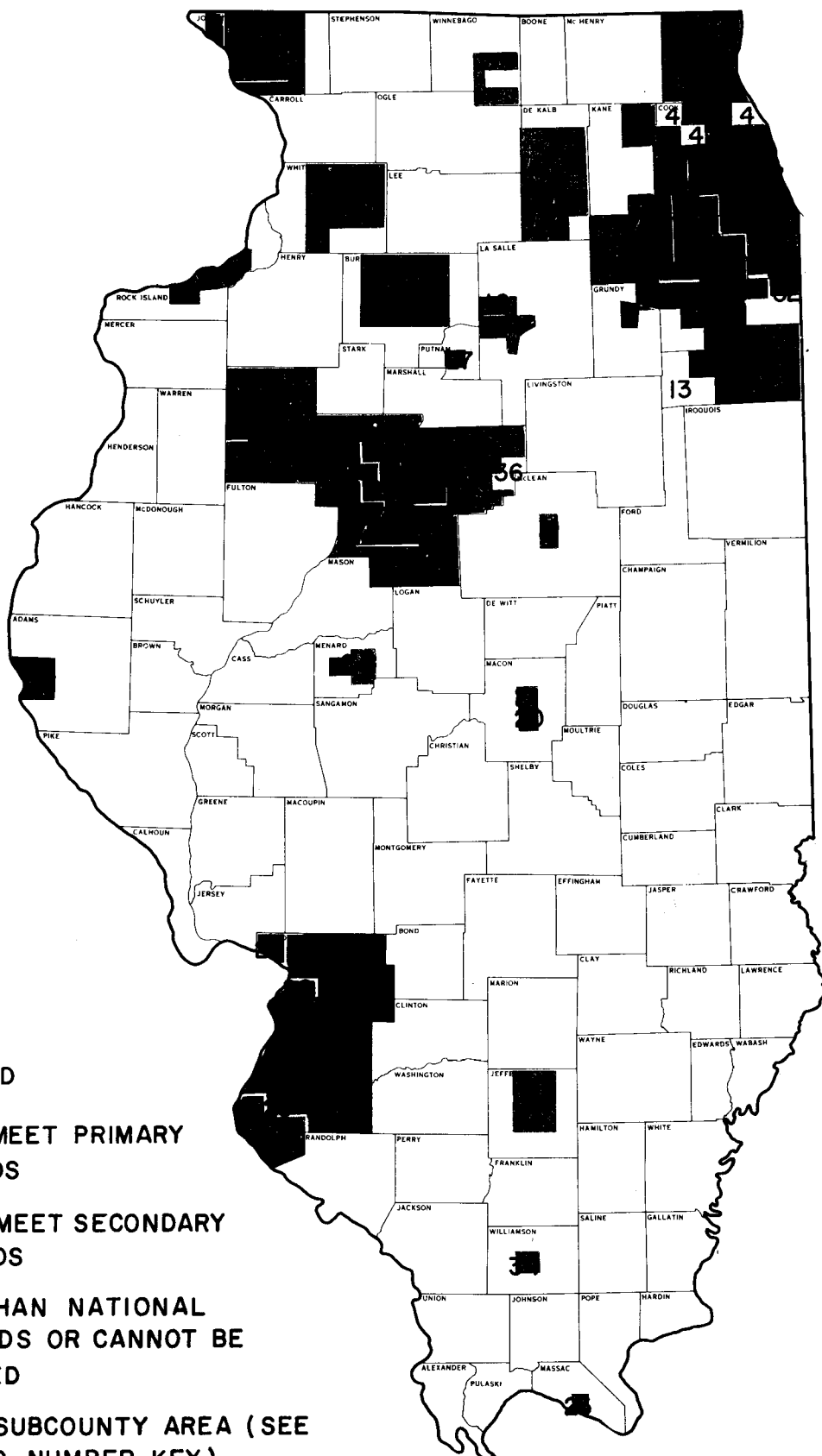


ILLINOIS SULFUR DIOXIDE

<u>Designated Area</u>	<u>Does Not Meet Primary Standards</u>	<u>Does Not Meet Secondary Standards</u>	<u>Better Than National Standards or Cannot Be Classified</u>
1. PEORIA COUNTY Hollis Twp. Limestone Logan Peoria	X X X X	X X	
2. TAZEWELL COUNTY Cincinnati Twp. Groveland Pekin	X X X	X	
3. TAZEWELL COUNTY Elmgrove		X	

ILLINOIS

Total Suspended Particulates



LEGEND

DOES NOT MEET PRIMARY
STANDARDS

DOES NOT MEET SECONDARY
STANDARDS

BETTER THAN NATIONAL
STANDARDS OR CANNOT BE
CLASSIFIED

10 SPECIFIC SUBCOUNTY AREA (SEE
ATTACHED NUMBER KEY)

ILLINOIS TOTAL SUSPENDED PARTICULATES

Designated Area	Does Not Meet Primary Standards	Does Not Meet Secondary Standards	Better Than National Standards or Cannot Be Classified
1. ADAMS COUNTY Ellington Melrose Riverside		X X X	
2. BUREAU COUNTY Berlin Bureau Concord Dover Greenville Jamoille Manlius Ohio Princeton Selby Walnut Wyanet		X X X X X X X X X X X X	
3. COOK COUNTY Hyde Park Jefferson Lake Lakeview North Town Rogers Park South Town West Town Berwyn Calumet Cicero Lyons Oak Park Palos Proviso Riverside South Stickney Stickney Thorton Worth	X X	X X	
4. COOK COUNTY Barrington New Trier Schaumburg			X X X
5. COOK COUNTY All Other Twps.		X	
6. DEKALB COUNTY Afton Clinton Cortland Dekalb Malta Mayfield Milan Paw Paw Pierce Shabbona Somonauk South Grove Squaw Grove Sycamore Victor		X X X X X X X X X X X X X X X	
7. DUPAGE COUNTY Addison Lisle York	X X X	X X X	
8. GRUNDY COUNTY Aux Sable Morris			X X

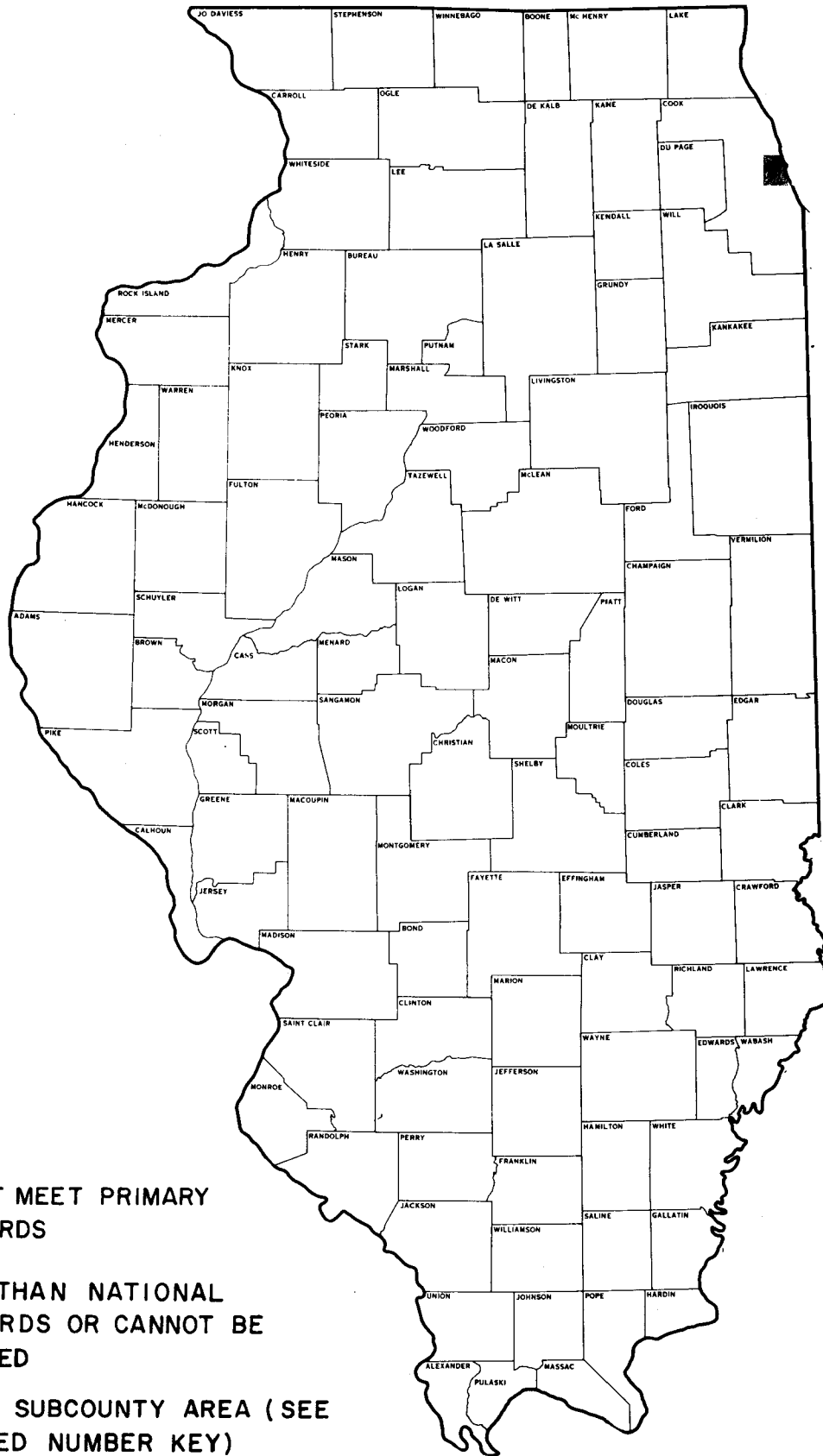
Designated Area	Does Not Meet Primary Standards	Does Not Meet Secondary Standards	Better Than National Standards or Cannot Be Classified
9. JEFFERSON COUNTY Dodds Field McClellan Mt. Vernon Rome Shiloh		X X X X X X	
10. JO DAVIESS COUNTY Apple River Council Hill East Galena Elizabeth Guilford Rawlins Rice Scales Mound Thompson West Galena Woodbine	X X X X X X X X X X X X	X X X X X X X X X X X X	
11. JO DAVIESS COUNTY Derinda Hanover Menominee Pleasant Valley Rush Stockton Vinegar Hill Warren		X X X X X X X X	
12. KANE COUNTY Aurora Dundee Elgin		X X X	
13. KANKAKEE COUNTY Essex Norton Pilot			X X X
14. KENDALL COUNTY All Twps.		X	
15. KNOX COUNTY Galesburg Henderson	X X	X X	
16. LAKE COUNTY All Twps.		X	
17. LASALLE COUNTY LaSalle	X	X	
18. LASALLE COUNTY Deer Park Dimmick Ottawa Peru Utica Waltham		X X X X X X	
19. MCCLEAN COUNTY Bloomington Normal		X X	
20. MACON COUNTY Decatur	X	X	
21. MACON COUNTY Hickory Point		X	

ILLINOIS TOTAL SUSPENDED PARTICULATES

Designated Area	Does Not Meet Primary Standards	Does Not Meet Secondary Standards	Better Than National Standards or Cannot Be Classified
22. MADISON COUNTY Chouteau Godfrey		X X	
23. MASSAC COUNTY T.15S-R.4E T.16S-R.4E		X X	
24. MERNARD COUNTY Petersburg E Petersburg N Petersburg S		X X X	
25. MONROE COUNTY T.1N-R.10W T.1N-R.11W T.1S-R.10W T.1S-R.11W T.2S-R.10W T.2S-R.9W T.3S-R.7W T.3S-R.8W	X X X X X X X X	X X X X X X X X	
26. PEORIA COUNTY Peoria Limestone Richwoods	X X X	X X X	
27. PUTNAM COUNTY Hennepin		X	
28. ROCK ISLAND Blackhawk Hampton Moline Rock Island South Moline S. Rock Island	X X X X X X	X X X X X X	
29. ST. CLAIR All Twps.	X	X	
30. TAZEWELL COUNTY Cincinnati Elm Grove Fondulac Groveland Pekin Washington	X X X X X X	X X X X X X	
31. WHITEDIE COUNTY Clyde Coloma Genesee Hopkins Hume Jordan Lyndon Montmorency Mt. Pleasant Prophetstown Sterling		X X X X X X X X X X	
32. WILL COUNTY Crete DuPage Joliet Lockport Troy	X X X X X	X X X X X	

Designated Area	Does Not Meet Primary Standards	Does Not Meet Secondary Standards	Better Than National Standards or Cannot Be Classified
33. WILL COUNTY Chanahan Florence Frankfort Green Garden Homer Jackson Manhattan Monee New Lenox Peotone Plainfield Wheatland Wilton		X X X X X X X X X X X X	
34. WILLIAMSON COUNTY West Marion		X	
35. WINNEBAGO COUNTY Rockford		X	
36. WOODFORD COUNTY El Paso Kansas			X X
All Other Counties			X

Nitrogen Dioxide

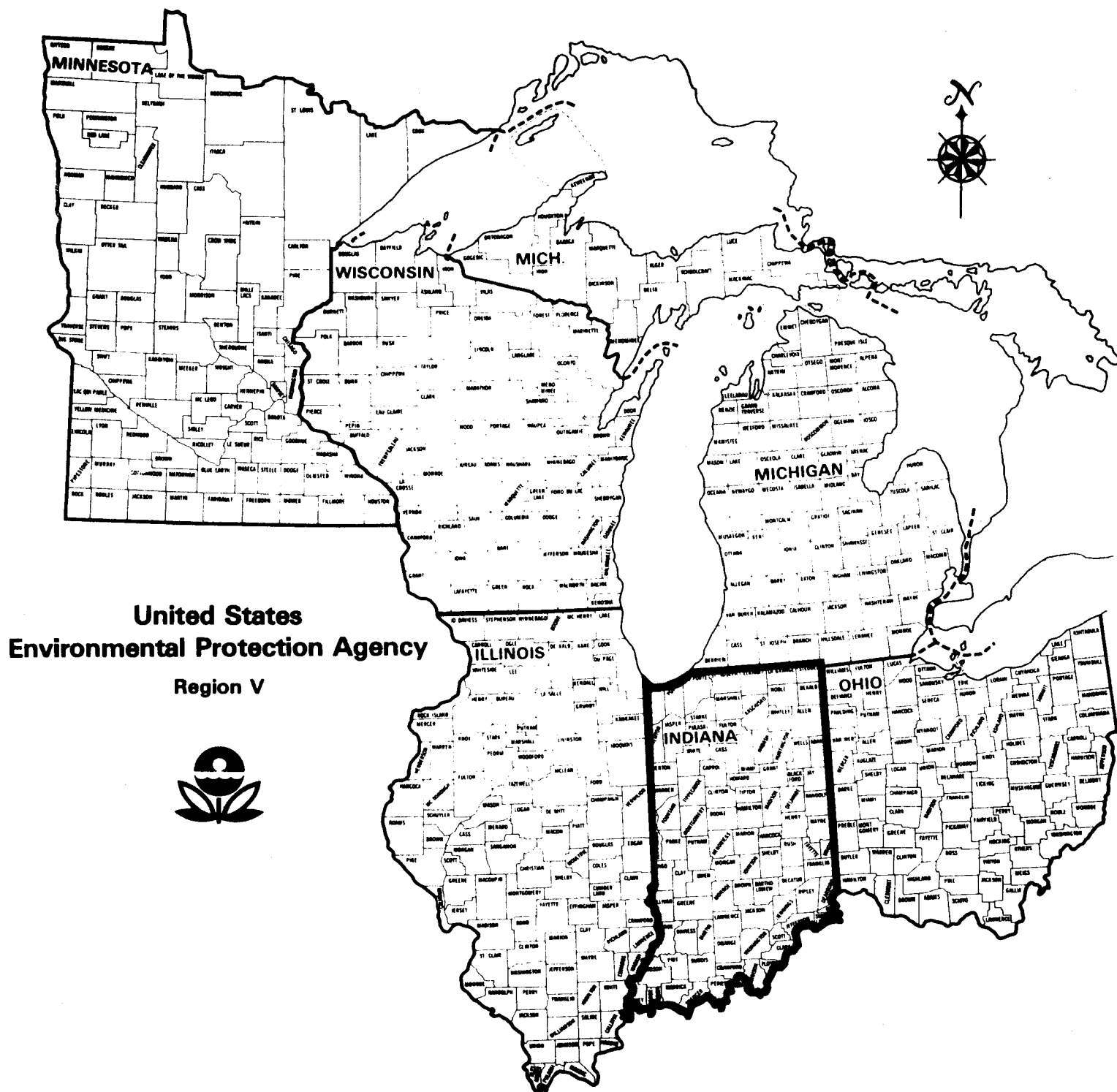


ILLINOIS NITROGEN DIOXIDE

<u>Designated Area</u>	<u>Does Not Meet Primary Standards</u>	<u>Better Than National Standards or Cannot Be Classified</u>
1. COOK COUNTY "Central Core Area" (Wacker Drive on the north and west, Michigan Avenue on the east and Harrison St. on the south)	X	

Chapter 2

INDIANA ATTAINMENT STATUS



Carbon Monoxide

INDIANA



LEGEND



DOES NOT MEET PRIMARY STANDARDS



BETTER THAN NATIONAL STANDARDS OR CANNOT BE CLASSIFIED

I

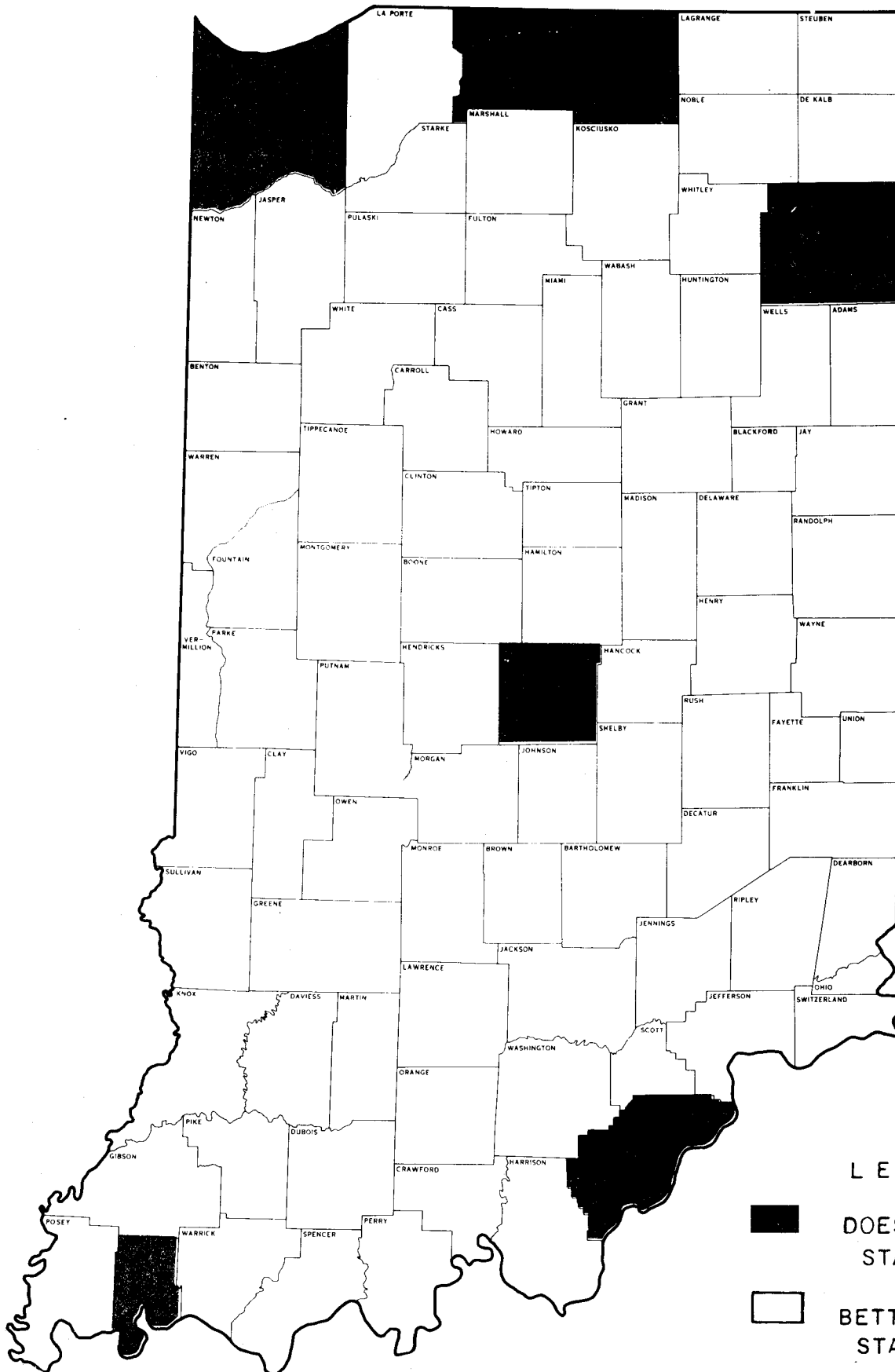
SPECIFIC SUBCOUNTY AREA (SEE ATTACHED NUMBER KEY)

INDIANA CARBON MONOXIDE

<u>Designated Area</u>	<u>Does Not Meet Primary Standards</u>	<u>Better Than National Standards or Cannot Be Classified</u>
1. LAKE COUNTY City of East Chicago (area bound by Columbus Drive on the north, the Indiana Harbor Canal on the west, 148th St. if extended, on the south, & Euclid Ave. on the east)	X	
2. MARION COUNTY City of Indianapolis (area bound by 11th St. on the north, Capitol on the west, Georgia St. on the south, & Delaware on the east)	X	

Ozone

INDIANA



LEGEND

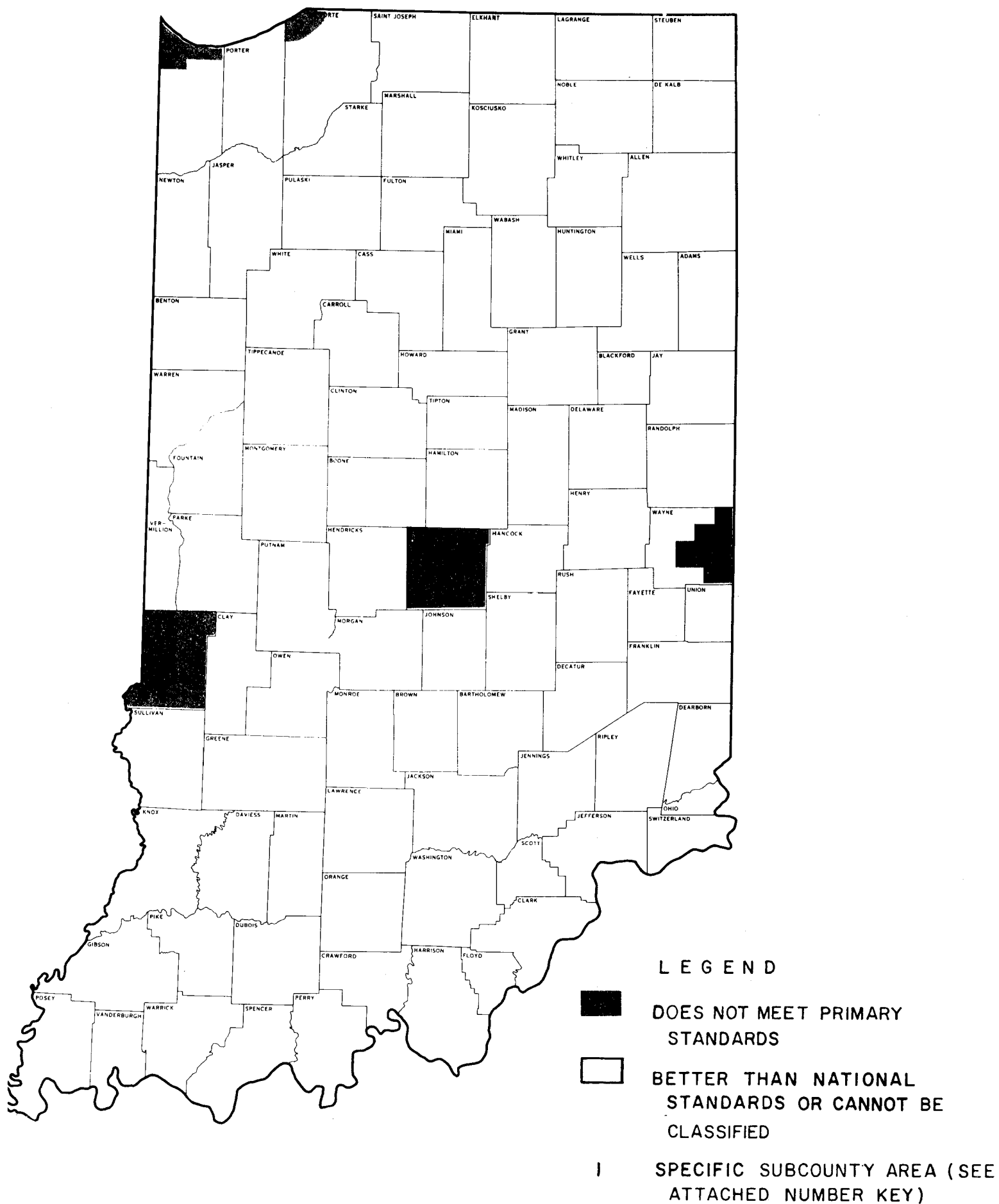


DOES NOT MEET PRIMARY STANDARDS



BETTER THAN NATIONAL STANDARDS OR CANNOT BE CLASSIFIED

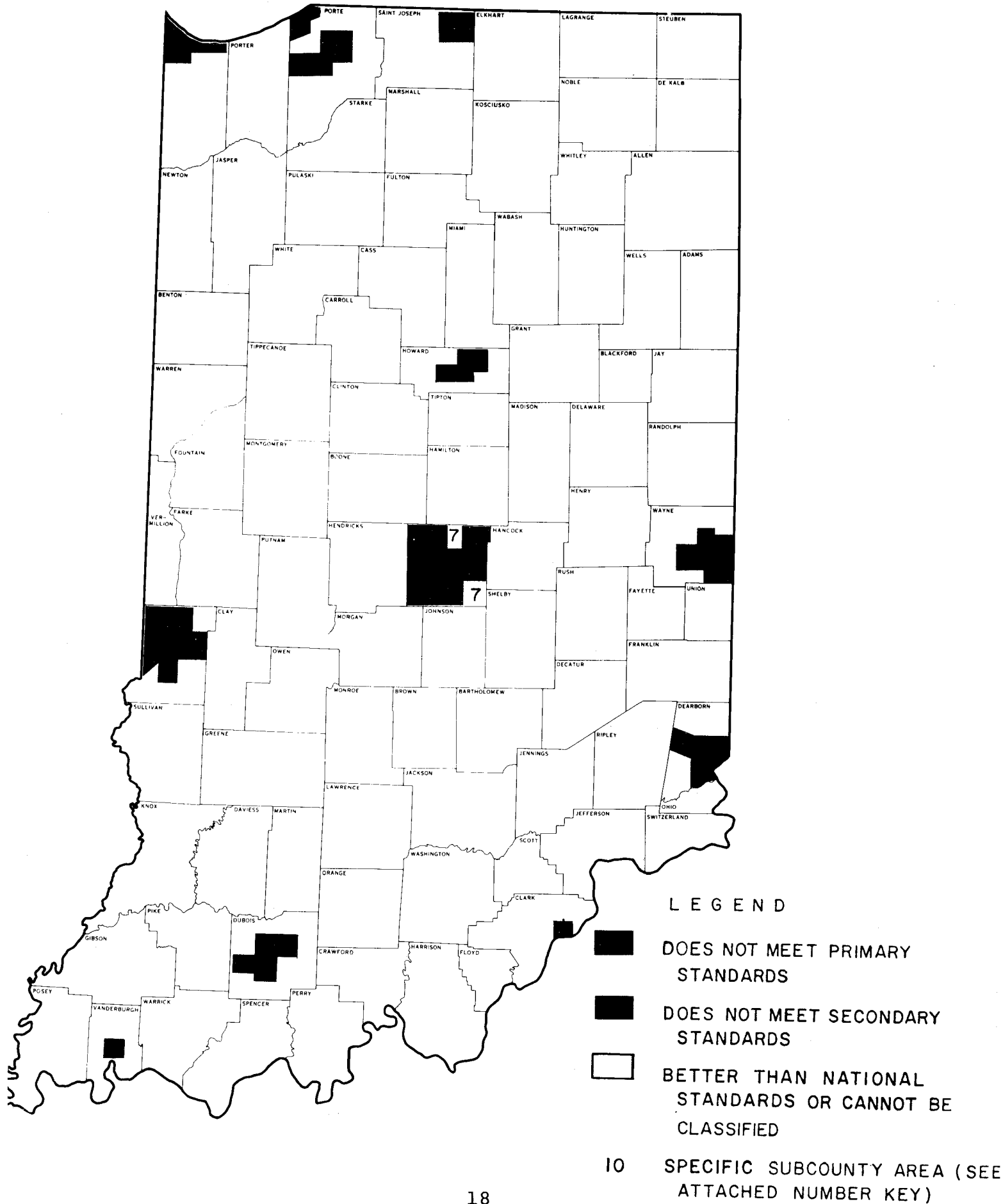
INDIANA



INDIANA SULFUR DIOXIDE

<u>Designated Area</u>	<u>Does Not Meet Primary Standards</u>	<u>Does Not Meet Secondary Standards</u>	<u>Better Than National Standards or Cannot Be Classified</u>
<p>1. LAKE COUNTY</p> <p>An area bounded on the north by Lake Michigan, on the west by the Indiana-Illinois State line, on the south by U.S. 30 from the State line to the intersection of I-65 then following I-65 to the intersection of I-94 then following I-94 to the Lake-Porter County line, & on the east by the Lake-Porter County line</p>	X		
<p>2. LAPORTE COUNTY</p> <p>An area bound on the north by Lake Michigan & the Indiana-Michigan State line, on the west by the LaPorte-Porter County line, & on the south & east by I-94</p>	X	X	
<p>3. WAYNE COUNTY</p> <p>The area included within Boston, Center, Franklin Wayne & Webster Townships</p>	X		

INDIANA



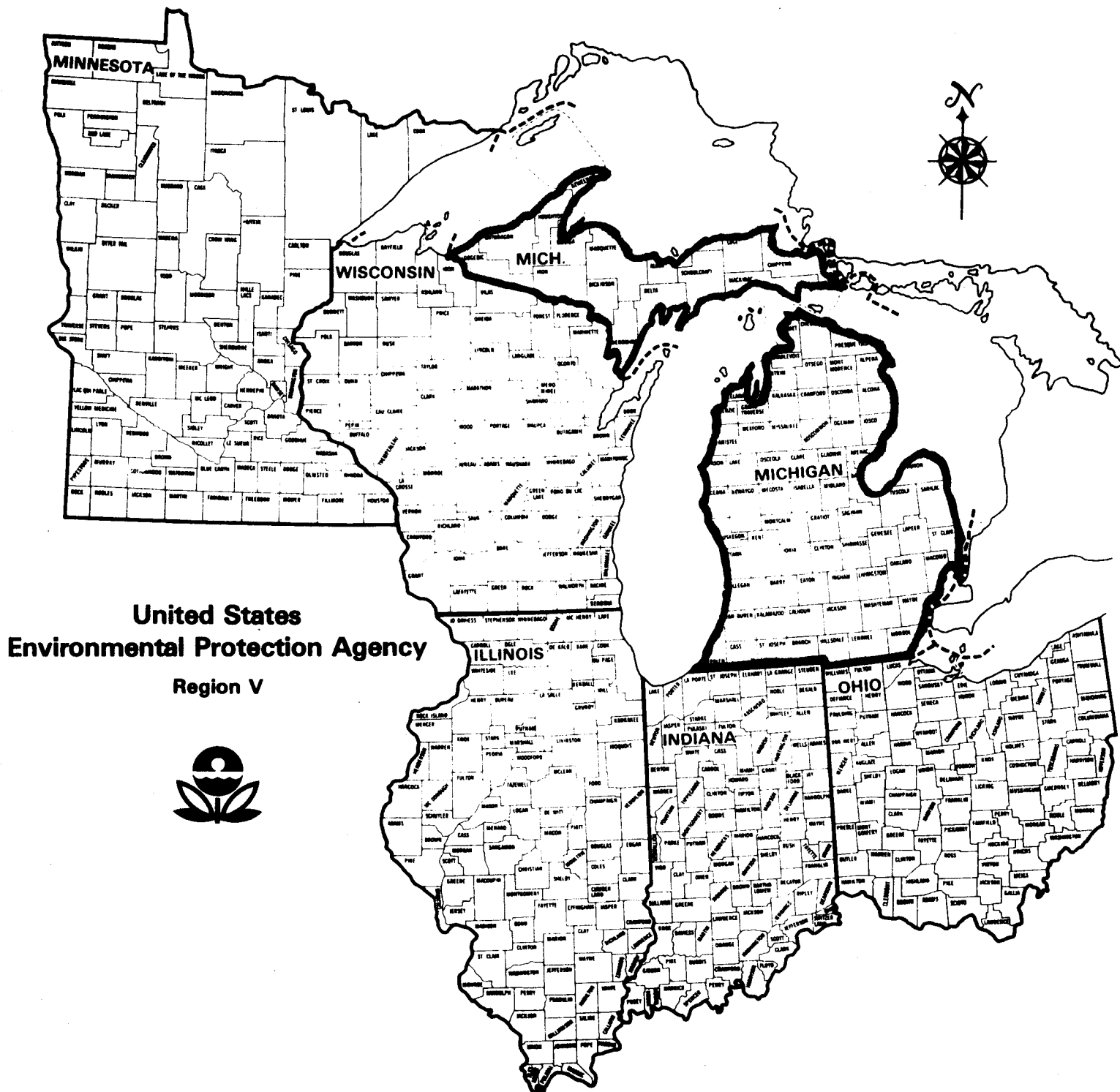
INDIANA TOTAL SUSPENDED PARTICULATES

Designated Area	Does Not Meet Primary Standards	Does Not Meet Secondary Standards	Better Than National Standards or Cannot Be Classified
1. CLARK COUNTY The area included in Charlestown, Jeffersonville, Silver Creek & Utica Townships	X		
2. DEARBORN COUNTY The area included in Center, Hogan, Lawrenceburg & Manchester Townships	X		
3. DUBOIS COUNTY The area included in Bainbridge, Marion & Patoka Townships	X		
4. HOWARD COUNTY The area included within Center & Howard Townships		X	
5. LAKE COUNTY An area bounded on the north by Lake Michigan, on the west by the Indiana-Illinois State line, on the south by U.S. 30 from the State line to the intersection of I-65 then following I-65 to the intersection of I-94 to the Lake-Porter County line & on the east by the Lake-Porter County line	X		
6. LAPORTE COUNTY The area included in Center, Kankakee, New Durham, Pleasant and Scipco Townships & that area north and west of I-94.		X	
7. MARION COUNTY The area of Washington Township east of White River and the area of Franklin Township south of Thompson Rd. & East of Five Points Rd.			X
8. The remainder of Marion County	X		
9. ST. JOSEPH COUNTY The area north of Kern Rd. & east of Pine Rd.		X	
10. VANDERBURGH COUNTY The area included in the City of Evansville & Pidgeon Township		X	
11. VIGO COUNTY The area included within Harrison, Honey Creek, Fayette, Lost Creek, Otter Creek & Sugar Creek Townships	X		
12. WAYNE COUNTY The area included within Boston, Center, Wayne and Webster Townships	X		

INDIANA NITROGEN DIOXIDE
ATTAINMENT STATUS: THE ENTIRE STATE IS
BETTER THAN NATIONAL STANDARDS OR
CANNOT BE CLASSIFIED.

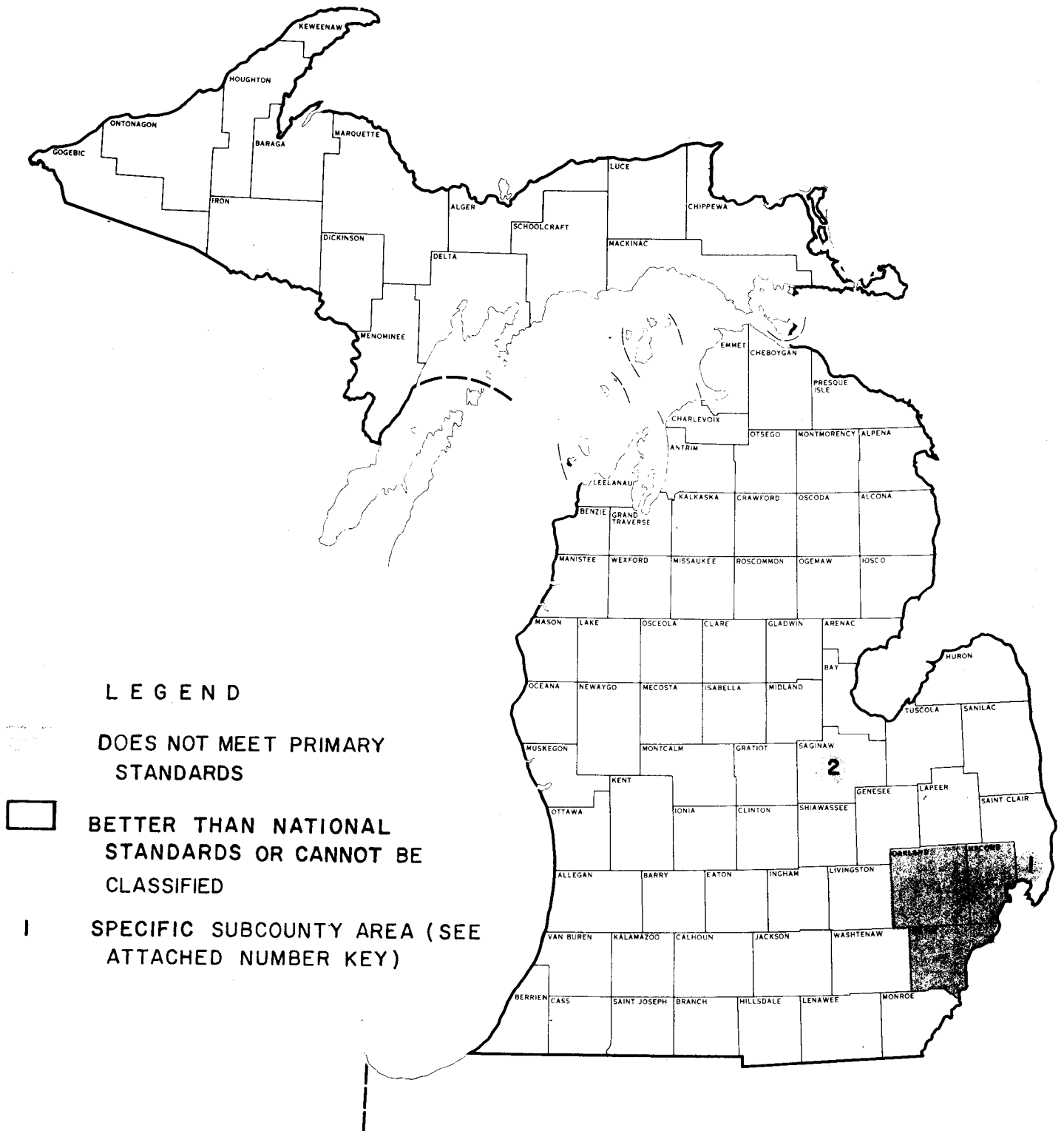
Chapter 3

MICHIGAN ATTAINMENT STATUS



MICHIGAN

Carbon Monoxide

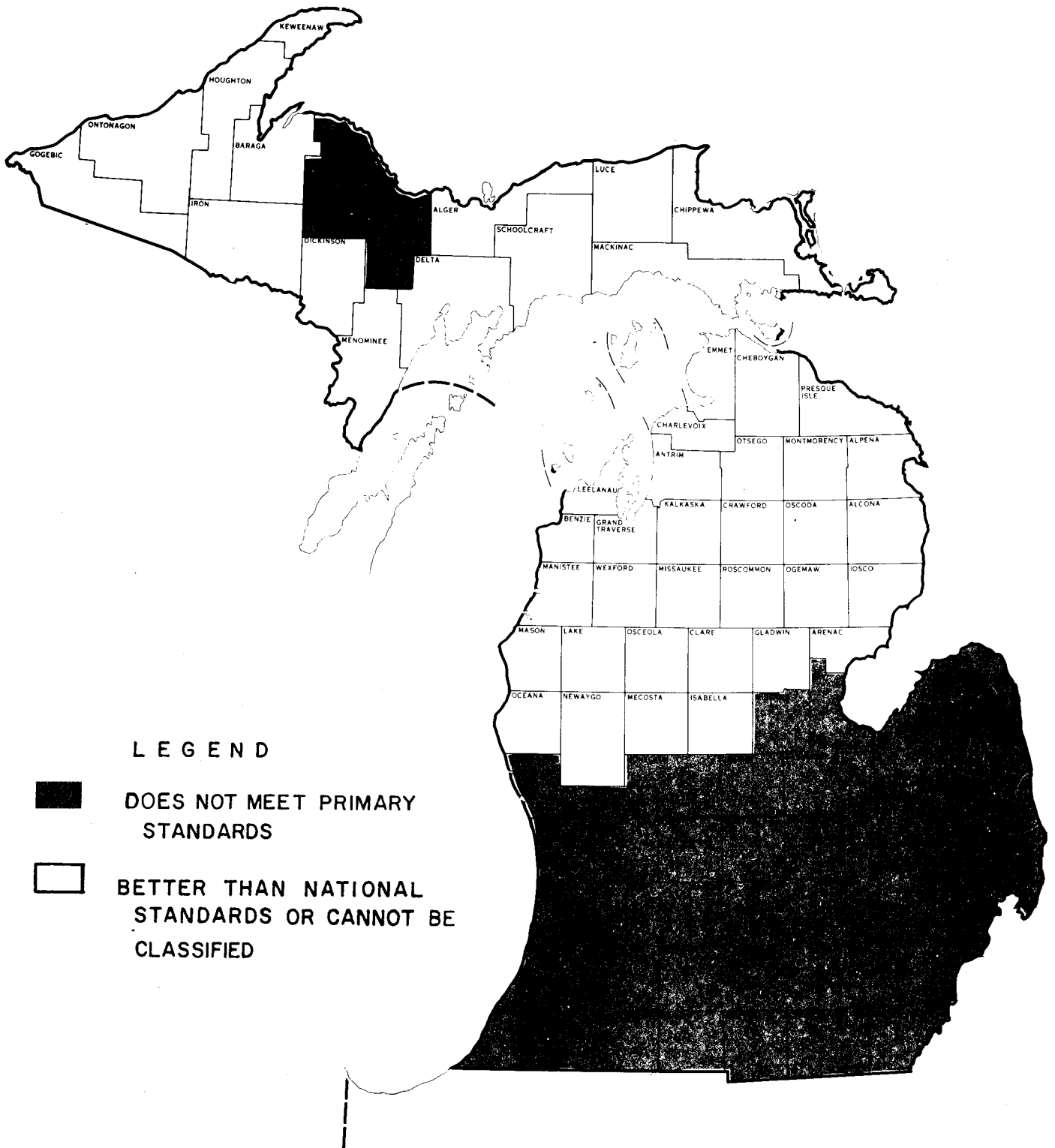


MICHIGAN CARBON MONOXIDE

<u>Designated Area</u>	<u>Does Not Meet Primary Standards</u>	<u>Better Than National Standards or Cannot Be Classified</u>
1. ST. CLAIR COUNTY Lake St. Clair - 14 Mile Rd. to Kelly Rd. N. to 15 Mile Rd. to Hayes Rd. S. to 14 Mile Rd. to Clawson northern city boundary to Royal Oak northern city boundary to 13 Mile Rd. to Evergreen Rd. to Beverly Hills southern boundary to Bingham Farms southern city boundary to Franklin southern city boundary to Inkster Rd. to 8 Mile Rd. to Livonia western city boundary to Westland western city boundary to Wayne western city boundary to Romulus southern city boundary following Pennsylvania Rd. to Detroit River.	X	
2. SAGINAW COUNTY R4E, T12N, Sections 1, 12, 13 & 24 R5E, T12N, Sections 4-9, 16-21	X	

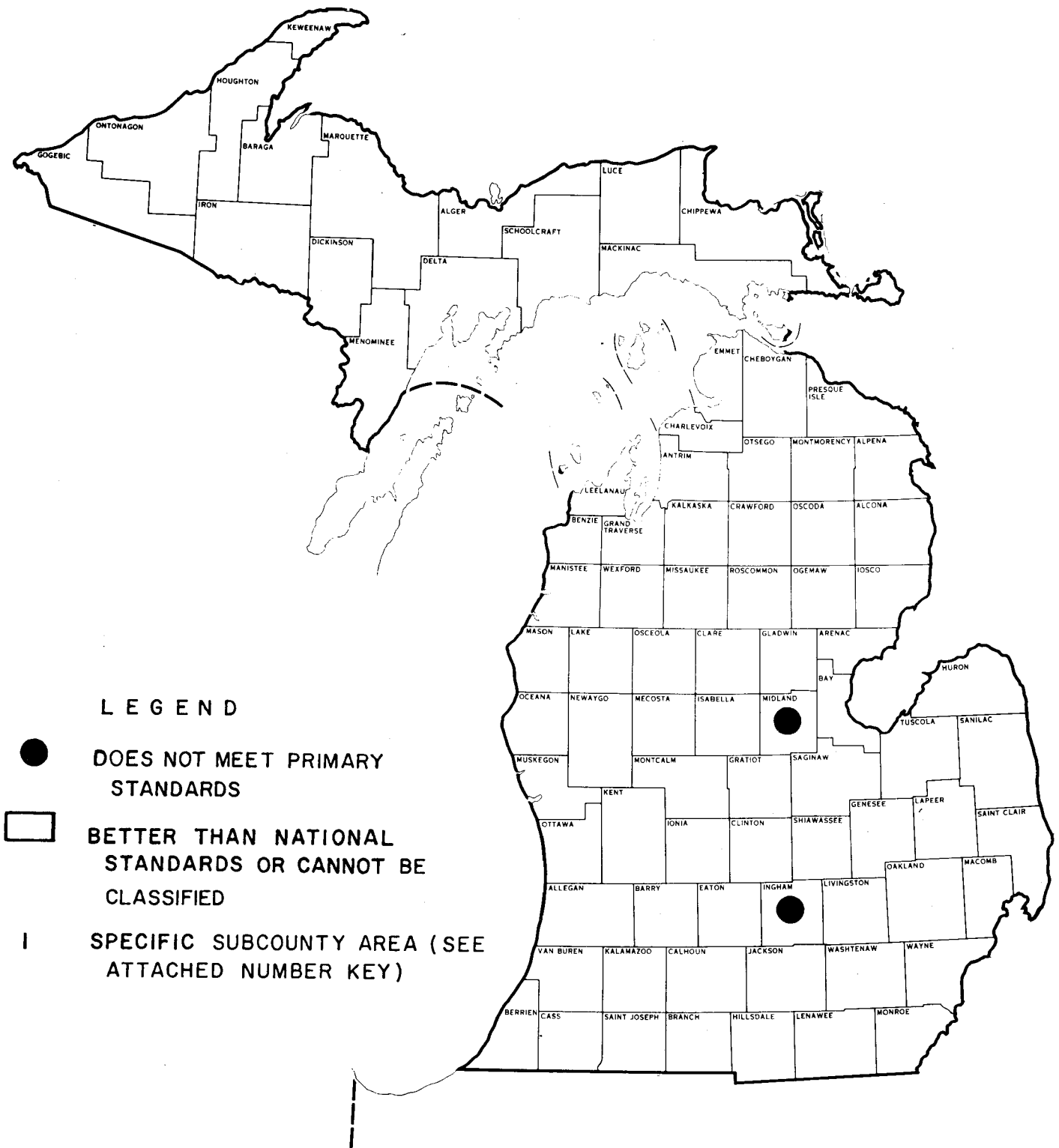
MICHIGAN

Ozone



MICHIGAN

Sulfur Dioxide



MICHIGAN SULFUR DIOXIDE

<u>Designated Area</u>	<u>Does Not Meet Primary Standards</u>	<u>Does Not Meet Secondary Standards</u>	<u>Better Than National Standards or Cannot Be Classified</u>
1. INGHAM COUNTY R2W, T4N, Sections 7-11, 14-23, and 26-35	X		
2. MIDLAND COUNTY R2E, T13N, Sections 1-6, R2E, T14N, Sections 7-36	X		

Total Suspended Particulates



MICHIGAN TOTAL SUSPENDED PARTICULATES

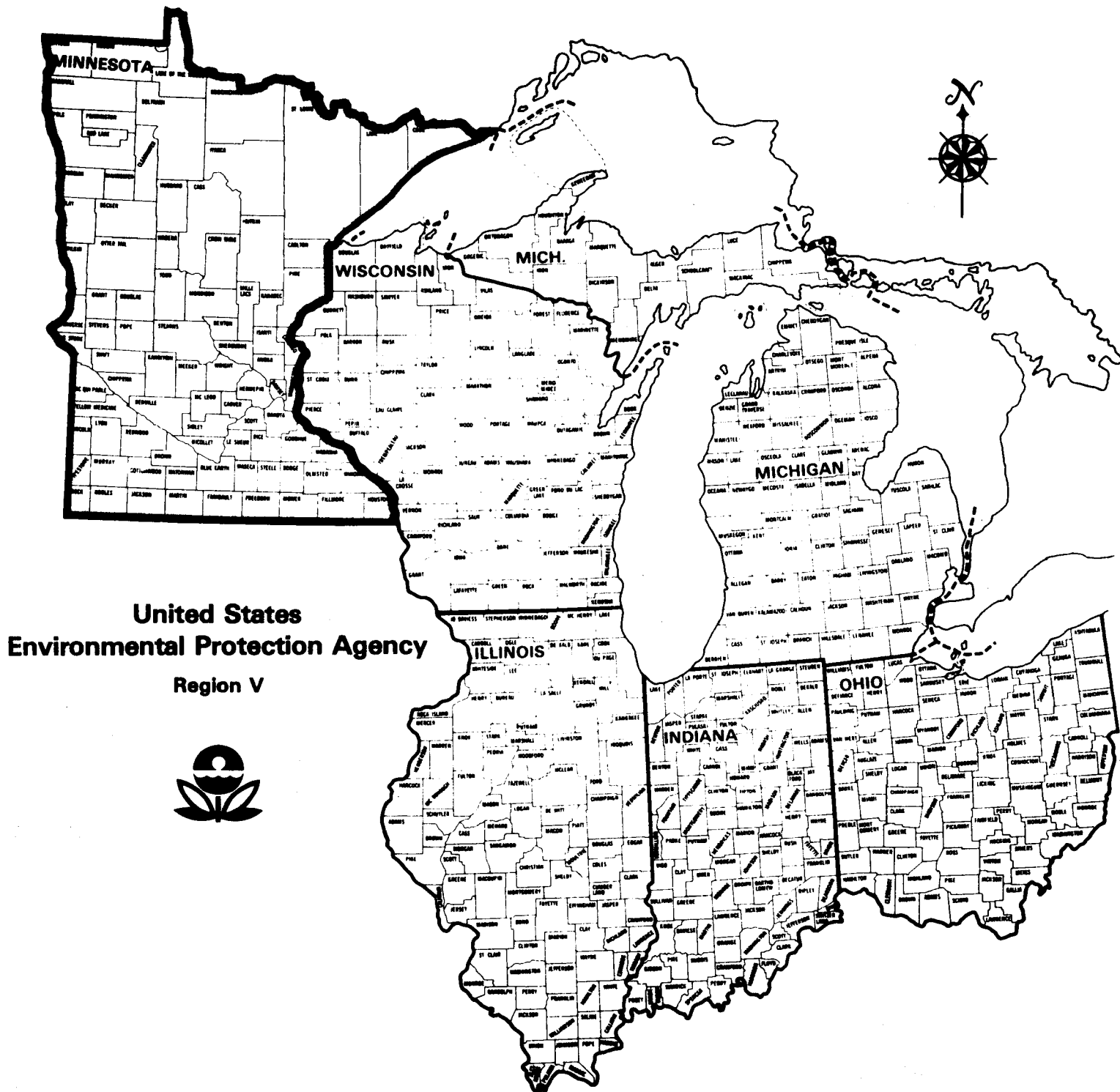
Designated Area	Does Not Meet Primary Standards	Does Not Meet Secondary Standards	Better Than National Standards or Cannot Be Classified
1. BAY COUNTY R5E, T14N, Sections 14-16 & 21-23		X	
2. BERRIEN COUNTY R18W, T4S, Sections 7, 8, 17-20, 29, 30 R19W, T4S, Sections 12-14 & 23-27		X	
3. CALHOUN COUNTY R4W, T2S, Section 34	X		
4. DELTA COUNTY R22W, T39N, Sections 6-8, 17-20, 29-30, R23W, T39N, Sections 1, 12 & 13		X	
5. EMMET COUNTY R6W, T34N, Sections 1-3 & 9-12		X	
6. GENESEE COUNTY a. Starting at inter-section of Stewart Ave. and N. Saginaw St. then E. along Stewart Ave. to Dort Highway to Franklin Ave. to Hamilton Ave. to Saginaw St. to Stewart Ave.	X		
7. GENESEE COUNTY b. Starting at inter-section of Carpenter Rd. and DuPont St. then E. on Carpenter Rd. to Center Rd. then S. to M-21 then W. to I-475 to Bristol Rd. then W. to I-75 then N. to Corunna Rd. (M-56) then E. to Flint city limits then N. to Pasadena Ave. then E. to DuPont St. to Carpenter Rd.		X	
8. INGHAM COUNTY R2W, T4N, Sections 2-11 & 14-23		X	
9. KENT COUNTY R11W, T7N, Sections 19, 30, 31 R12W, T7N, Sections 22-27 & 34-36		X	
10. MACOMB COUNTY a. R14E, T4N, Sections 27, 28, 33, & 34 b. All of County South of 20 Mile Rd.		X	
11. MANISTEE COUNTY R16W, T21N, Sections 7, 18 & 19 R17W, T21N, Sections 12 & 13		X	
12. MASON COUNTY R18W, T18N, Sections 13, 14 23, & 24		X	
13. MIDLAND COUNTY R2E, T14N, Sections 14-16, 21-23, 26-28 & 33-35		X	

Designated Area	Does Not Meet Primary Standards	Does Not Meet Secondary Standards	Better Than National Standards or Cannot Be Classified
14. MONROE COUNTY Exeter, Ash, Berlin, Raisinville, Monroe & Frenchtown Townships including all incorporated municipalities		X	
15. MUSKEGON COUNTY R16W, T9N, Sections 5 & 6, R16W, T10N, Sections 21, 22 & 27-34		X	
16. OAKLAND COUNTY a. K10E, T3N, Sections 15, 16, 21, 22, 27 & 28 b. Area included within: Coolidge Rd. 10 Mile Rd. Campbell Rd. 14 Mile Rd. Dequindre Rd. & 8 Mile Rd.		X	
17. SAGINAW COUNTY a. R4E, T21N, Sections 1, 12-15, 22-27 & 34-36 R5E, T12N, Sections 4-6, 9, 16, 19-21 & 28-33		X	
18. SAGINAW COUNTY b. R5E, T12N, Sections 7, 8, 17 & 18	X		
19. ST. CLAIR COUNTY R17E, T6N, Sections 2-4, 9-11, 14-16, 21, 22 & 28		X	
20. WASHTENAW COUNTY Area near Ypsilanti within Cross St., Huron St., Harris Rd. & I-94		X	
21. WAYNE COUNTY a. Area included within: Lake St. Clair to 8 Mile Rd. to Schaefer Rd. to McNichols Rd. to Greenfield Ave. to Schoolcraft Ave. to Evergreen Rd. to Joy Rd. to Telegraph Rd. to Ford Rd., to Beach-Daly Rd. to Cherry Hill Rd. to Inkster Rd. to Carlisle St. to Middle Belt Rd. to Van Born Rd. to Wayne Rd. to Ecorse Rd. to Haggerty Hwy. to Tyler Rd. to Belleville Rd. to I-94 to Rawsonville Rd. to Oakville-Waltz Rd. to Will-Carlton Rd. to the Huron River to Lake Erie except for the subarea under b.		X	
22. WAYNE COUNTY b. Area included within: Lake St. Clair-Moross Rd. to 7 Mile Rd. to Van Dyke Rd. to 8 Mile Rd. to Wyoming Rd. to 7 Mile Rd. to Schaefer Rd. to Fenkell Rd. to Greenfield Ave. to Joy Rd. to Southfield Expressway to Ford Rd. to Telegraph Rd. to Cherry Hill Rd. to Beach-Daly Rd. extended to Michigan Ave. to Inkster Rd. to Carlisle St. to Middle Belt Rd. to Van Born Rd. to Wayne Rd. to Pennsylvania Rd. to Middle Belt Rd. to Sibley Rd. to Jefferson Ave. to Bridge St. (Grosse Ile) extended to Detroit River.	X		

MICHIGAN NITROGEN DIOXIDE
ATTAINMENT STATUS: THE ENTIRE STATE IS
BETTER THAN NATIONAL STANDARDS OR
CANNOT BE CLASSIFIED.

Chapter 4

MINNESOTA ATTAINMENT STATUS



MINNESOTA

Carbon Monoxide

LEGEND

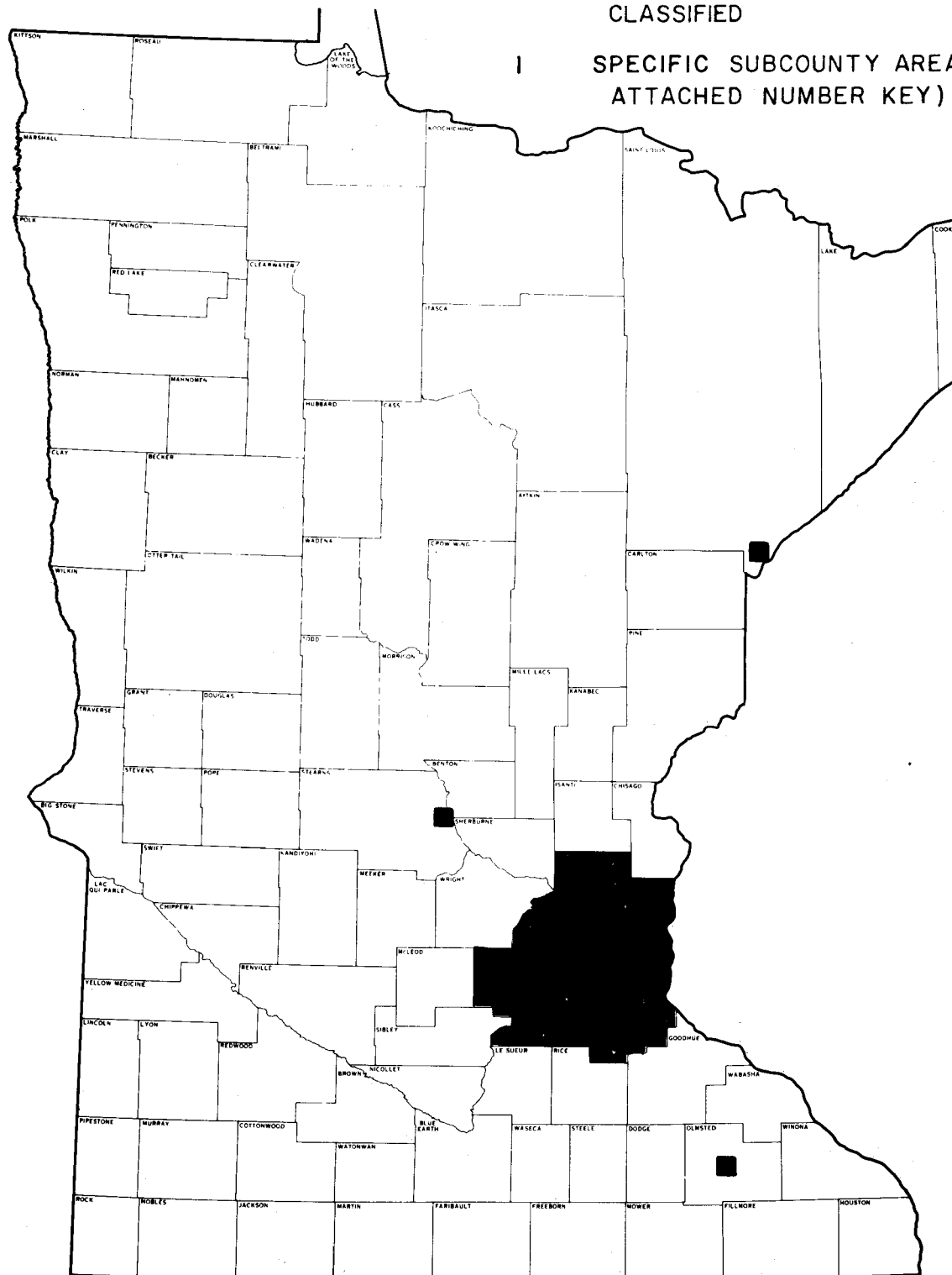


DOES NOT MEET PRIMARY
STANDARDS



BETTER THAN NATIONAL
STANDARDS OR CANNOT BE
CLASSIFIED

1 SPECIFIC SUBCOUNTY AREA (SEE
ATTACHED NUMBER KEY)



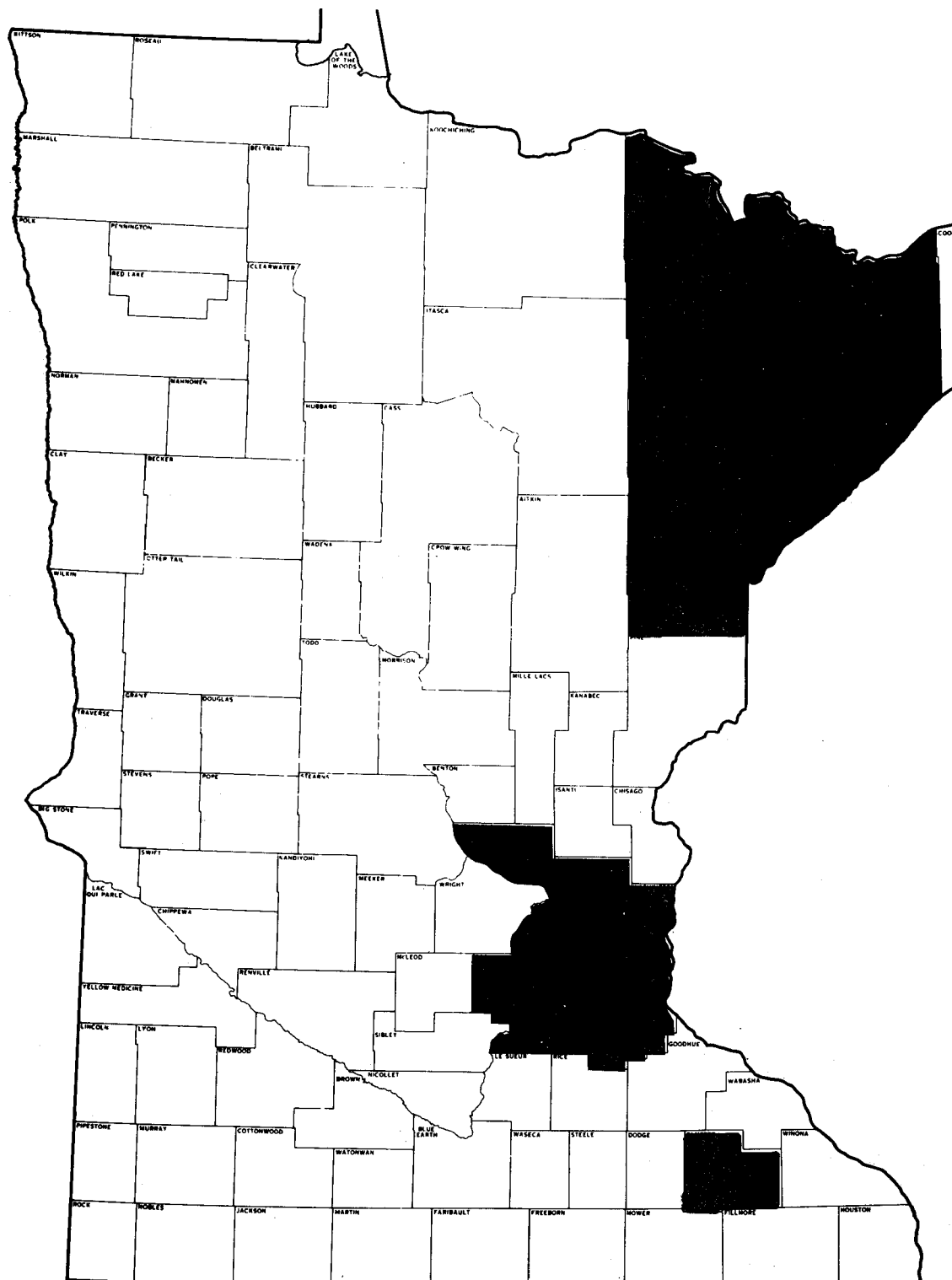
MINNESOTA CARBON MONOXIDE

<u>Designated Area</u>	<u>Does Not Meet Primary Standards</u>	<u>Better Than National Standards or Cannot Be Classified</u>
1. OLMSTED COUNTY City of Rochester	X	
2. STEARNS COUNTY City of St. Cloud	X	
3. ST. LOUIS COUNTY City of Duluth	X	

MINNESOTA

DOES NOT MEET PRIMARY
STANDARDS

BETTER THAN NATIONAL
STANDARDS OR CANNOT BE
CLASSIFIED



MINNESOTA

Sulfur Dioxide

LEGEND

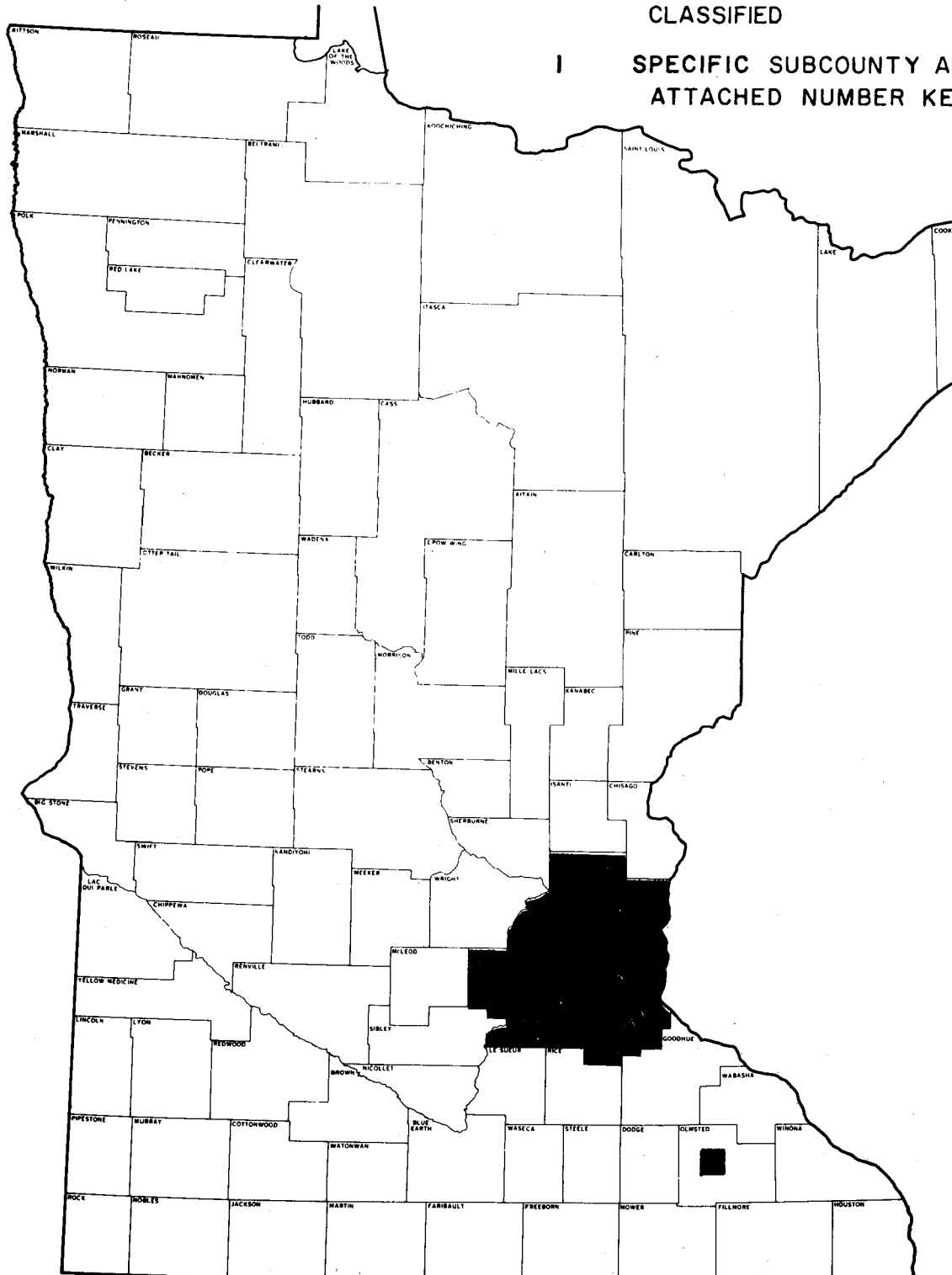


DOES NOT MEET PRIMARY
STANDARDS



BETTER THAN NATIONAL
STANDARDS OR CANNOT BE
CLASSIFIED

I SPECIFIC SUBCOUNTY AREA (SEE
ATTACHED NUMBER KEY)







MINNESOTA SULFUR DIOXIDE

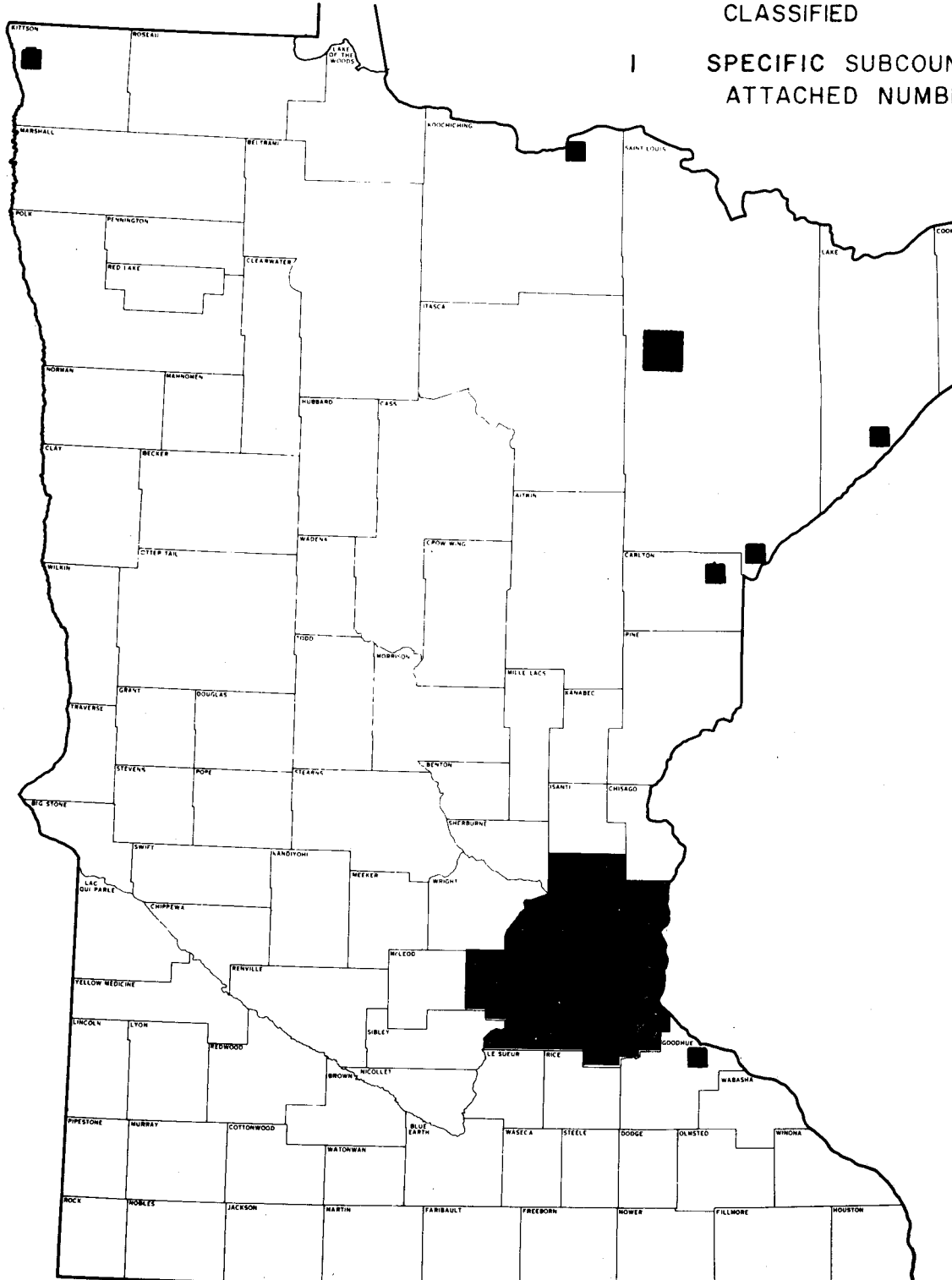
Designated Area <u>Designated Area</u>	Does Not Meet Primary <u>Standards</u>	Does Not Meet Secondary <u>Standards</u>	Better Than National Standards or Cannot Be <u>Classified</u>
1. CITY OF ROCHESTER	X		

MINNESOTA

Total Suspended Particulates

LEGEND

-  DOES NOT MEET PRIMARY STANDARDS
-  DOES NOT MEET SECONDARY STANDARDS
-  BETTER THAN NATIONAL STANDARDS OR CANNOT BE CLASSIFIED
-  SPECIFIC SUBCOUNTY AREA (SEE ATTACHED NUMBER KEY)



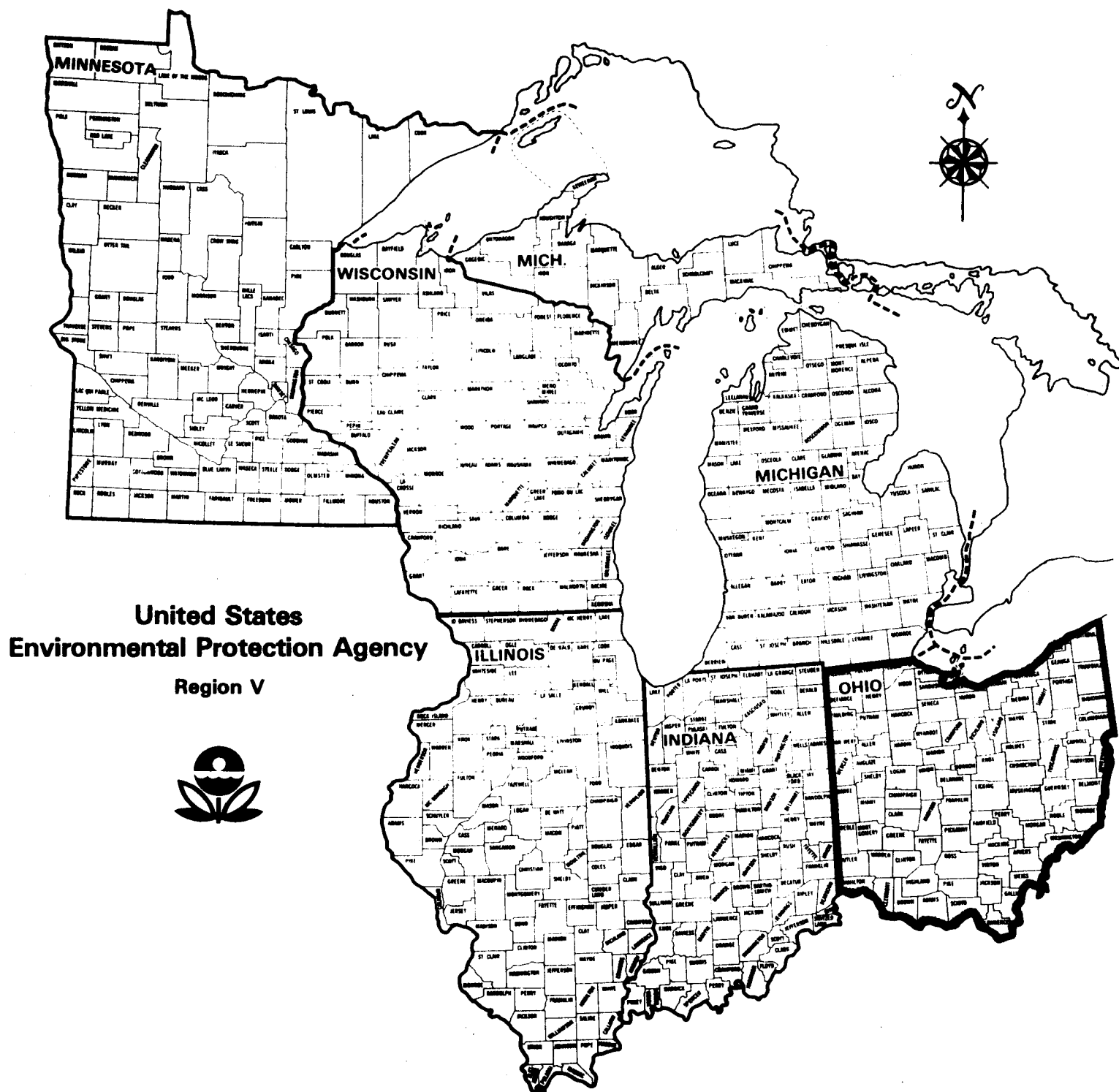
MINNESOTA TOTAL SUSPENDED PARTICULATES

<u>Designated Area</u>	<u>Does Not Meet Primary Standards</u>	<u>Does Not Meet Secondary Standards</u>	<u>Better Than National Standards or Cannot Be Classified</u>
1. CARLTON COUNTY City of Cloquet		X	
2. GOODHUE COUNTY City of Red Wing		X	
3. KITTSON COUNTY City of E. Grand Forks		X	
4. KOOCHICHING COUNTY City of International Falls	X		
5. LAKE COUNTY City of Silver Bay		X	
6. ST. LOUIS COUNTY City of Duluth	X		
7. ST. LOUIS COUNTY T56N, R18W T57N, R17-19W T57N, R20 Section 7 T58N, R16-18W T59N, R13W; R16-18W T60N, R12-13W		X X X X X X	

MINNESOTA NITROGEN DIOXIDE
ATTAINMENT STATUS: THE ENTIRE STATE IS
BETTER THAN NATIONAL STANDARDS OR
CANNOT BE CLASSIFIED.

Chapter 5

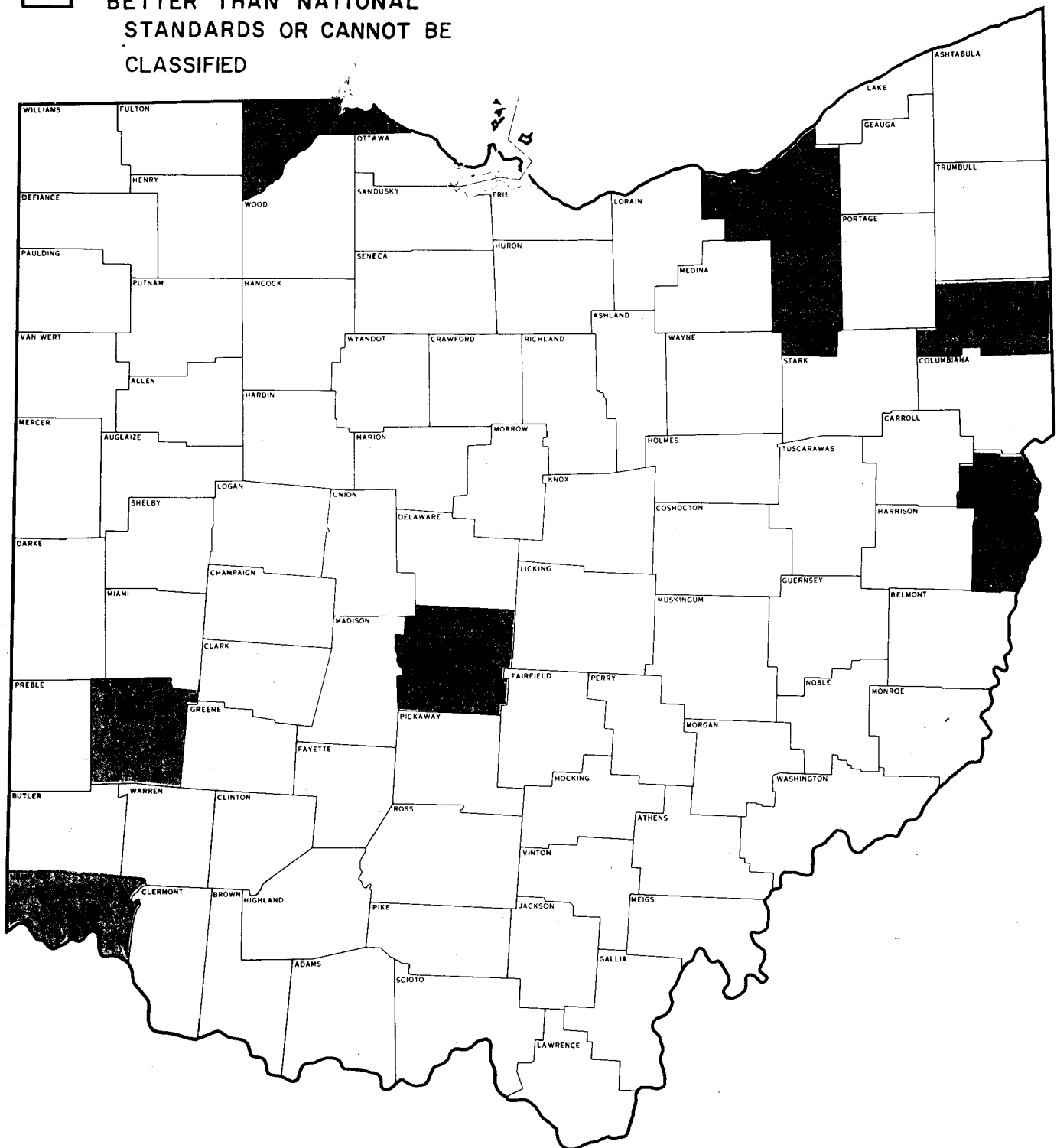
OHIO ATTAINMENT STATUS



OHIO

Carbon Monoxide

BETTER THAN NATIONAL
STANDARDS OR CANNOT BE
CLASSIFIED



LEGEND

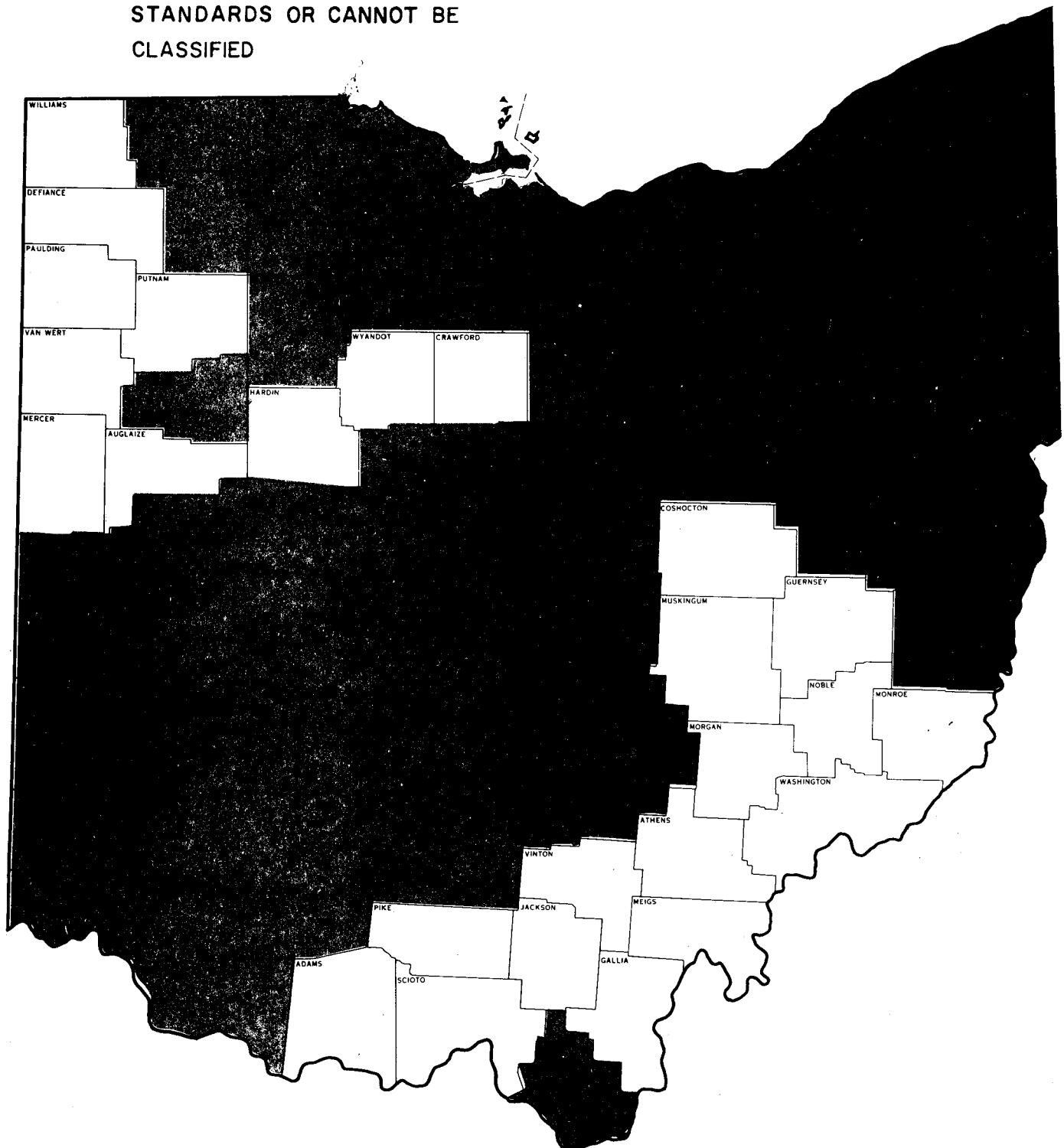


DOES NOT MEET PRIMARY
STANDARDS

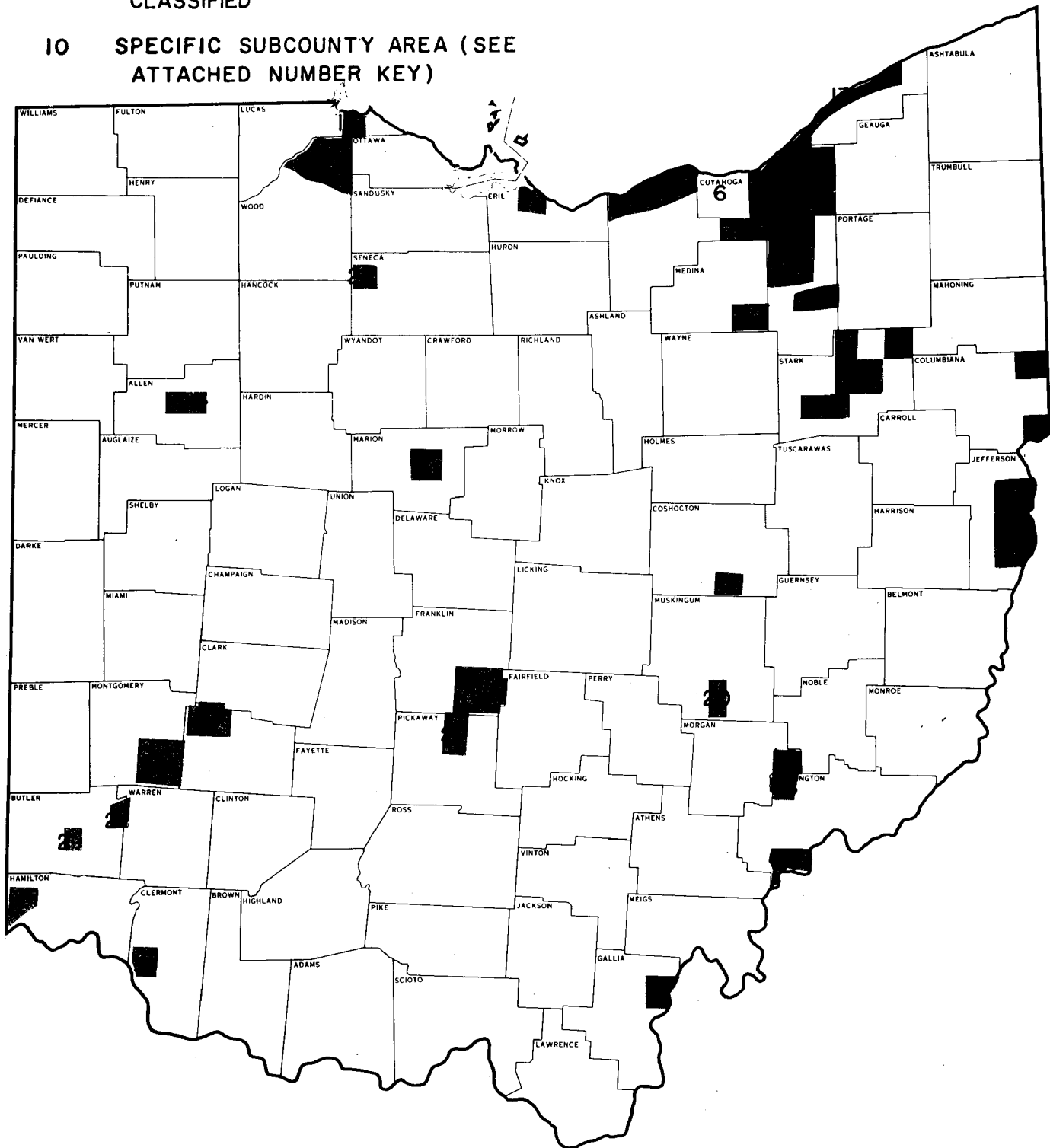


BETTER THAN NATIONAL
STANDARDS OR CANNOT BE
CLASSIFIED

OHIO Ozone






10 SPECIFIC SUBCOUNTY AREA (SEE
ATTACHED NUMBER KEY)



OHIO SULFUR DIOXIDE

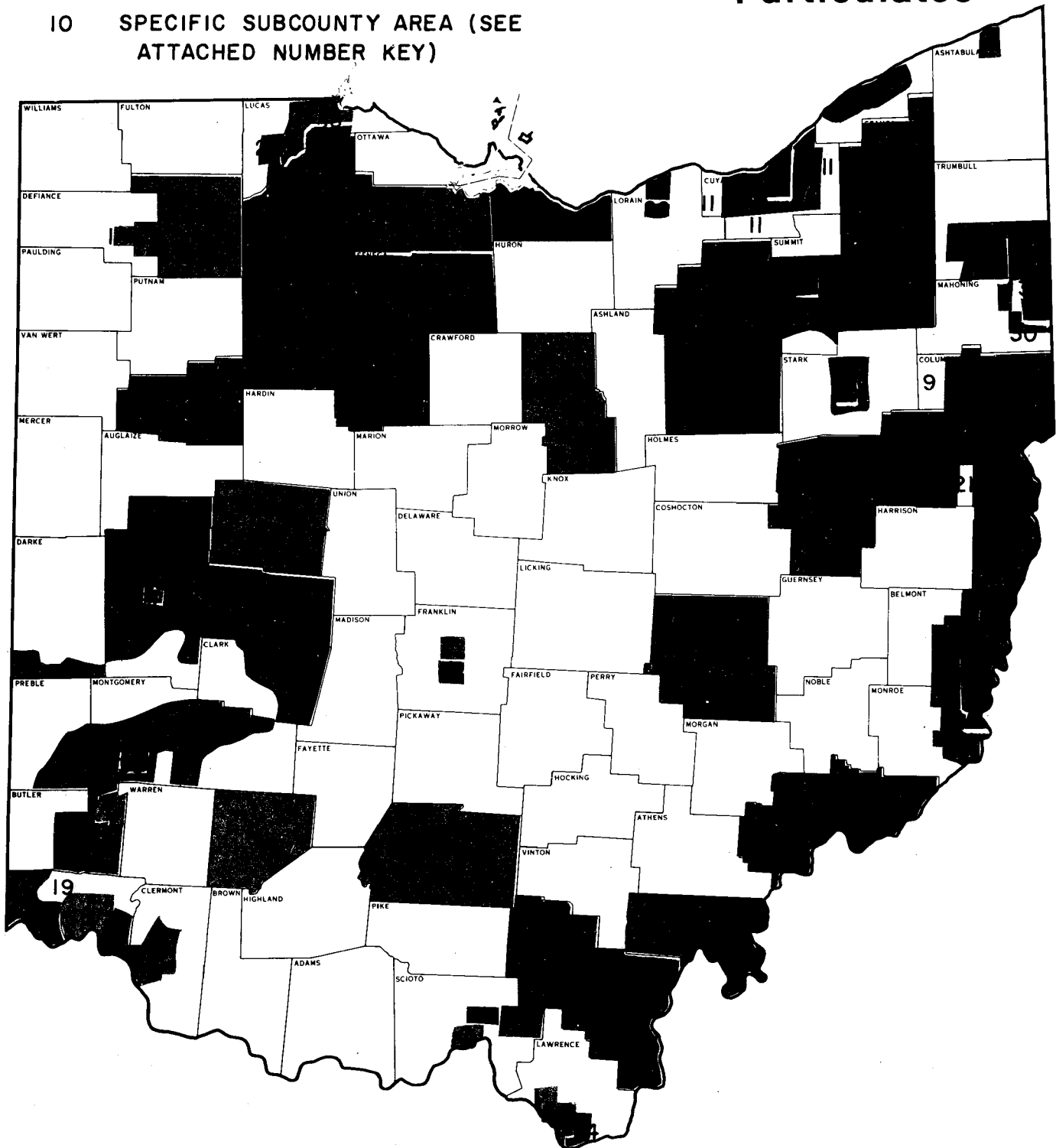
Designated Area	Does Not Meet Primary Standards	Does Not Meet Secondary Standards	Better Than National Standards or Cannot Be Classified	Designated Area	Does Not Meet Primary Standards	Does Not Meet Secondary Standards	Better Than National Standards or Cannot Be Classified
1. ALLEN COUNTY Townships of Bath & American, City of Lima	X			15. LUCAS COUNTY The area east of Rte. 23 & west of eastern boundary of Oregon Township	X		
2. BUTLER COUNTY Cities of Hamilton & Middleton	X			16. MARION COUNTY City of Marion & Marion Township	X		
3. CLERMONT COUNTY Pierce Township	X			17. MEDINA COUNTY City of Township of Wadsworth	X		
4. COLUMBIANA COUNTY Cities of East Palestine & East Liverpool & Unity Township	X			18. MONTGOMERY COUNTY The entire area south-east of the following line: Rte. 4 northeast to Union Rd. north to Rte. 70. Rte. 70 east to county boundary	X		
5. COSHOCTON COUNTY Franklin Township	X			19. MORGAN COUNTY Center Township		X	
6. CUYAHOGA COUNTY The Cities of Bay Village, Westlake, North Olmsted, Fairview Park, Berea, Middleburg Hts., Strongsville, North Royalton, Broadview Hts., Brecksville and the the Townships of Olmsted and River-edge			X	20. MUSKINGUM COUNTY Harrison Township	X		
7. ERIE COUNTY Perkins Township	X			21. PICKAWAY COUNTY Harrison Township	X		
8. FRANKLIN COUNTY The entire area within the boundary of Rte. 270, Madison & Hamilton Township	X			22. SENECA COUNTY The City of Fostoria (east side; north of Norfolk and Western R.R.)	X		
9. GALLIA COUNTY Addison Township		X		23. STARK COUNTY Cities of Alliance, Hartville, Louisville, North Canton, Canton & Fairhope. Townships of Lexington, Lake, Miniskillen, Plain, Canton, and Perry	X		
10. GREENE COUNTY Bath Township	X			24. SUMMIT COUNTY Entire area northwest of the following line: Rte. 80 east to Rte. 91. Rte. 91 north to county line and the entire area between the following lines: 1) Bath Rd. (48) east to Rte. 8. Rte. 8 north to Barlow Rd. (T-121). Barlow Rd. east to county boundary. 2) Vanderhoof Rd. (215) east to Rte. 93. Rte. 93 north to Rte. 619. Rte. 619 east to county boundary	X		
11. HAMILTON COUNTY Whitewater Township	X			25. WASHINGTON COUNTY Belpre Township	X		
12. JEFFERSON COUNTY Cities of Steubenville & Mingo Junction, Townships of Steubenville, Island Creek, Cross Creek, Knox and Wells	X			26. WASHINGTON COUNTY Waterford Township		X	
13. LAKE COUNTY Entire area northwest of the following line: Rte. 90 (north) east to western boundary of Madison Township, north on western boundary of Madison Township line to end of county	X			27. WOOD The area north of the following line: Rte. 80 southeast to Rte. 795. Rte. 795 east to County Line.	X		
14. LORAIN COUNTY The entire area north of Rte. 80 & the City of Elyria	X						

-  DOES NOT MEET PRIMARY STANDARDS
-  DOES NOT MEET SECONDARY STANDARDS
-  BETTER THAN NATIONAL STANDARDS OR CANNOT BE CLASSIFIED

10 SPECIFIC SUBCOUNTY AREA (SEE ATTACHED NUMBER KEY)

OHIO

Total Suspended Particulates



OHIO TOTAL SUSPENDED PARTICULATES

Designated Area	Does Not Meet Primary Standards	Does Not Meet Secondary Standards	Better Than National Standards or Cannot Be Classified
1. ASHTABULA City of Ashtabula, Ashtabula Township & portion of Plymouth Township north of I-90	X		
2. BELMONT Cities of Martins Ferry, Bridgeport, Brookside, Bellaire, Shadyside & Powhatan Point in addition to Townships of Pease, Pultney, Mead & York	X		
3. BELMONT Townships of Colerain, Richland, Smith & Washington excluding primary nonattainment areas		X	
4. BUTLER COUNTY City of Middletown	X		
5. BUTLER COUNTY Cities of Monroe, Trenton, New Miami, Fairfield, and that portion of the City of Hamilton within Fairfield Township & also the Townships of Madison, Lemon, St. Clair, Liberty, Fairfield & Union		X	
6. CLARK COUNTY The area south and east of the line determined by: Route 41 east from the Clark-Miami County Line east to Route 235, north to the Clark-Champaign County Line; and bounded by the north-south line determined by: State Route 72 south to Interstate 70. Interstate 70 west to Old Mill Road, south to Fairfield Pike, north-east to Cross Road, east to Route 68, south to Jackson Road, east to Mosier Road, south to Clark-Greene County Line		X	
7. CLERMONT COUNTY Pierce and Batavia Townships		X	
8. COLUMBIANA COUNTY The cities of East Palestine, East Liverpool & Wellsville, plus the Townships of Fairfield, Unity, Elk Run, Middleton, Madison, St. Clair, Liverpool & Yellow Creek	X		
9. COLUMBIANA COUNTY Knox & West Townships			X
Designated Area	Does Not Meet Primary Standards	Does Not Meet Secondary Standards	Better Than National Standards or Cannot Be Classified
10. CUYAHOGA COUNTY The Cities of Brooklyn Hts., Newburgh Hts., Bratenahl & the City of Cleveland east of W. 117th St. & Highland Ave.	X		
11. CUYAHOGA COUNTY Olmsted & Chagrin Falls Townships & the Cities of Bay Village, Westlake, North Olmsted, Olmsted Falls, Strongsville, North Royalton, Broadview Hts., Brecksville, Glenwillow, Solon, Bentleyville, Grange, Moreland Hills, Chagrin Falls, Pepper Pike, Hunting Valley, Lyndhurst, Mayfield Hts., Highland Hts., Mayfield & Gates Mills			X
12. DARKE COUNTY The subareas defined as north of the line formed by Road T358 east from the Indiana-Ohio line to Richmond Road, south to Moore Road, east to Payne Road, south to Rush Road, east to and thru New Madison (emerging as Wilt Road to Preble County Butler Township Road, north to Hollandsburg-Arcanum Road, east to Jaysville-St. John's Road, north to Delisle-Fourman's Road, east to Gordon Landis Road, north to Painter Creek-Arcanum Road, east to Teagues-South Road, south to Delisle-Fourman's Road, east to Darke-Miami County line (where road becomes Fenner Road)		X	
13. DEFIANCE COUNTY Richland Township not within the City of Defiance	X		
14. DEFIANCE COUNTY City of Defiance		X	
15. FRANKLIN COUNTY Includes an area encompassed by Alum Creek on the east, Livingston Ave., Lockbourne Road, Thurman Ave., and Greenlawn Ave. on the south; on the west by I-71 & S.R. 315; & on the north by Lane Ave., North High St., Weber Road, Westerville Pike & Agler Road	X		
16. FRANKLIN COUNTY The area within I-270 outerbelt excluding primary non-attainment area		X	

OHIO TOTAL SUSPENDED PARTICULATES

Designated Area	Does Not Meet Primary Standards	Does Not Meet Secondary Standards	Better Than National Standards or Cannot Be Classified	Designated Area	Does Not Meet Primary Standards	Does Not Meet Secondary Standards	Better Than National Standards or Cannot Be Classified
17. GREENE COUNTY Includes those areas west of the line determined by the following: Meredith Rd. south from the Greene-Clark County Line, converts to S.R. 370 south to Bryan Park Rd., southeast to Clifton Rd., southwest to Rte. 68, south to Rte. 235, northwest to Hill Top Rd., southwest to Fairground Rd., west to Beaver Valley Rd., south to Lantz Rd., west to Fairfield Rd., south to Sweigart Rd., southwest to Little Sugarcreek Rd., south on Little Sugarcreek Rd. to Feed Wire Rd., east on Feed Wire Rd. to Mead Rd., south on Mead Rd. to Mill Rd., follow Mill Rd. south, then east to Lower Bellbrook Rd., Lower Bellbrook Rd. northeast to Schnebly Rd., Schnebly Rd. southeast, then south to S.R. 725, follow S.R. 725 east to the residential area of Spring Valley and take road which becomes Spring Valley-Paintersville Rd. through residential area to Cornstalk Rd., Cornstalk Rd. south to Greene-Warren County Line.		X		20. JEFFERSON COUNTY Cities of Stratton, Empire, Toronto, Wintersville, Steubenville, Mingo Junction, New Alexandria, Brilliant, Rayland, Tiltonville, Yorkville & Townships of Saline Knox, Island Creek, Cross Creek, Steubenville, Wells & Warren	X		
				21. JEFFERSON COUNTY Springfield Township			X
				22. LAKE COUNTY Area bounded by the west County lines north of I-90 & west of S.R. 306 in addition to Cities of Painesville, Grand River, Fairport Harbor & Painesville Township	X		
				23. LAWRENCE COUNTY The Cities of Ironton, Coal Grove & South Point & the Townships of Upper & Perry	X		
				24. LAWRENCE COUNTY Fayette Township		X	
				25. LORAIN COUNTY The portion of the City of Lorain north of S.R. 611	X		
				26. LORAIN COUNTY The City of Lorain east of S.R. 58, & Sheffield Township, excluding primary nonattainment areas		X	
				27. LUCAS COUNTY The Cities of Toledo & Maumee	X		
				28. LUCAS COUNTY Townships of Waterville, Monclova & Washington		X	
				29. MAHONING COUNTY The Cities of Campbell, Struthers & Youngstown & that portion of Poland Township north of U.S.R. 224 & that portion of Coitsville Township south of U.S.R. 422	X		
				30. MAHONING COUNTY Townships of Coitsville (excluding portion south of U.S.R. 422), Boardman & Poland (excluding portion north of U.S.R. 224) & that portion of Austintown Township east of S.R. 46		X	
18. HAMILTON COUNTY The subarea bounded on the east by I-71, on the south by the Ohio River, on the west by the Cincinnati City Limits & on the north by the north & west boundaries of the Cities of Cincinnati, Lockland, Lincoln Hts., Evandale & Blue Ash	X						
19. HAMILTON COUNTY Area south & east of U.S. 50 & north & east of S.R. 125, & an area to the north including the Cities of Forest Park, Greenhills, Mt. Healthy, North College Hill, Wyoming, Woodlawn, Glendale, Springdale, Sharonville & Loveland & the Townships of Colerain, Springfield, Sycamore & Symmes			X				

OHIO TOTAL SUSPENDED PARTICULATES

Designated Area	Does Not Meet Primary Standards	Does Not Meet Secondary Standards	Better Than National Standards or Cannot Be Classified	Designated Area	Does Not Meet Primary Standards	Does Not Meet Secondary Standards	Better Than National Standards or Cannot Be Classified
31. MIAMI COUNTY The City of Piqua	X			36. MONTGOMERY COUNTY (Continued) described by the following boundaries: north on S.R. 48 from the Montgomery-Warren County Line to Whipp Road, east to Bigger Road, north to Wilmington Pike, northwest to Woodman Dr., north to Vale Dr., east to County Line Rd., north to Patterson Rd., west to Spaulding Rd., north to Woodbine Ave., west to Smithville Rd., south to Dorothy Ln., west to South Dixie Dr., southwest to I-75, south to the Montgomery-Warren County Line.		X	
32. MIAMI COUNTY That area in Miami County north of the line determined by Fenner Road from the Darke-Miami County line east to Pemberton Road, south to Horse Shoe Bend Road, east to Rte. 55, Rte. 55 northeast thru Troy to Troy Urbana Road, Troy-Urbana Road northeast to Miami-Champaign County line & south of the line determined by Rte. 40 north from the Montgomery-Miami County line to Rte. 202, north to Rte. 571, east to Rte. 201, north to Rte. 41, east to the Miami-Clark County line & excluding the City of Piqua		X		37. PREBLE COUNTY That area within Preble County southeast of the line described by: The Montgomery-Preble County Line Rd. at Spitler Rd., south to Kinsey Rd., west to S.R. 503, south to the Preble-Butler County Line		X	
33. MONROE COUNTY The City of Clarington & the Townships of Salem & Switzerland	X			38. SCIOTO COUNTY The Cities of Portsmouth, New Boston & South Webster & Bloom Township	X		
34. MONROE COUNTY Townships of Adams, Greene, Lee, Ohio & Sunbury		X		39. SCIOTO COUNTY Township of Harrison excluding primary nonattainment areas	X		
35. MONTGOMERY COUNTY The Cities of Miamisburg & Dayton excluding that portion of the City of Dayton bounded by Patterson Rd., Spaulding Rd., Woodbine Ave., and Smithville Rd.	X			40. STARK COUNTY Portion of the City of Canton to the south of 12th Ave.	X		
36. MONTGOMERY COUNTY That area in Montgomery Co. south & east of the following: Rte. 440 (U.S. 40) at the Montgomery-Miami County Line south to Bridgewater Rd., south to Taylorsville Rd., west to Little York Rd., west to Peters Rd., south to Frederick Rd., northwest to Dog Leg Rd., southwest to Westbrook Rd., west to Olive Rd., south to Shiloh Springs Rd., west to Union Rd., south to Little Richmond Rd., west to Snyder Rd., south to Old Dayton Rd., west to Luthern Church Rd., south to Mile Rd., west to Guntle Rd., south to Havermale Rd., west to Clayton Rd., south to Chicken Birske Rd., west to Montgomery-Preble County Line. However, there is an attainment area within this non-attainment area which is		X		41. STARK COUNTY The political boundaries of City of Canton & Canton Township excluding primary nonattainment areas		X	
				42. SUMMIT COUNTY Area encompassed on the north by S.R. 261 on the east by S.R. 91, on the south by U.S.R. 224 & on the west by S.R. 93	X		
				43. SUMMIT COUNTY Area bounded on the north by S.R. 18 from the Medina County line to the Fairlawn city limits, & the city limits of Fairlawn, Akron, Cuyahoga Falls & Stow; on the east by the Summit-Portage, Summit-Stark County lines; on the south by S.R. 619, S.R. 93 & the Summit-Stark County line; & on the west by the Summit-Wayne, Summit-Medina County lines, excluding primary nonattainment areas		X	

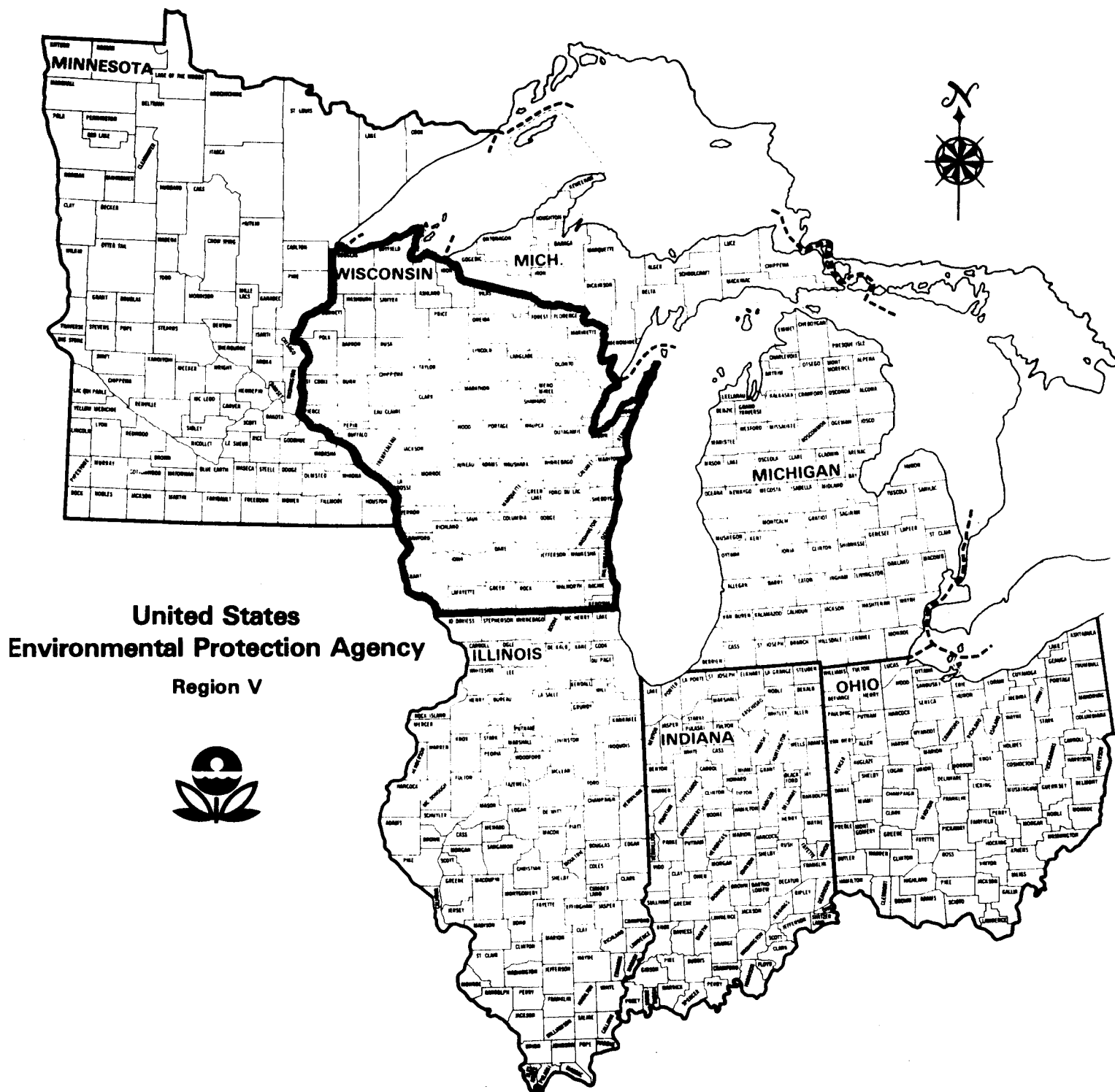
OHIO TOTAL SUSPENDED PARTICULATES

Designated Area	Does Not Meet Primary Standards	Does Not Meet Secondary Standards	Better Than National Standards or Cannot Be Classified
44. TRUMBULL COUNTY The area encompassed on the north by S.R. 82, on the east by S.R. 11, S.R. 304 & S.R. 616, on the south by the County line & on the west by the Mahoning River	X		
45. TRUMBULL COUNTY The Townships of Warren, Rowland, Weathersfield, Liberty & Hubbard; & of Vienna Township the area south of the north boundary of Vienna Township to S.R. 193 & the area of Brookfield Township south of S.R. 82 excluding primary nonattainment areas		X	

OHIO NITROGEN DIOXIDE
ATTAINMENT STATUS: THE ENTIRE STATE IS
BETTER THAN NATIONAL STANDARDS OR
CANNOT BE CLASSIFIED.

Chapter 6

WISCONSIN ATTAINMENT STATUS



WISCONSIN

Carbon Monoxide

LEGEND



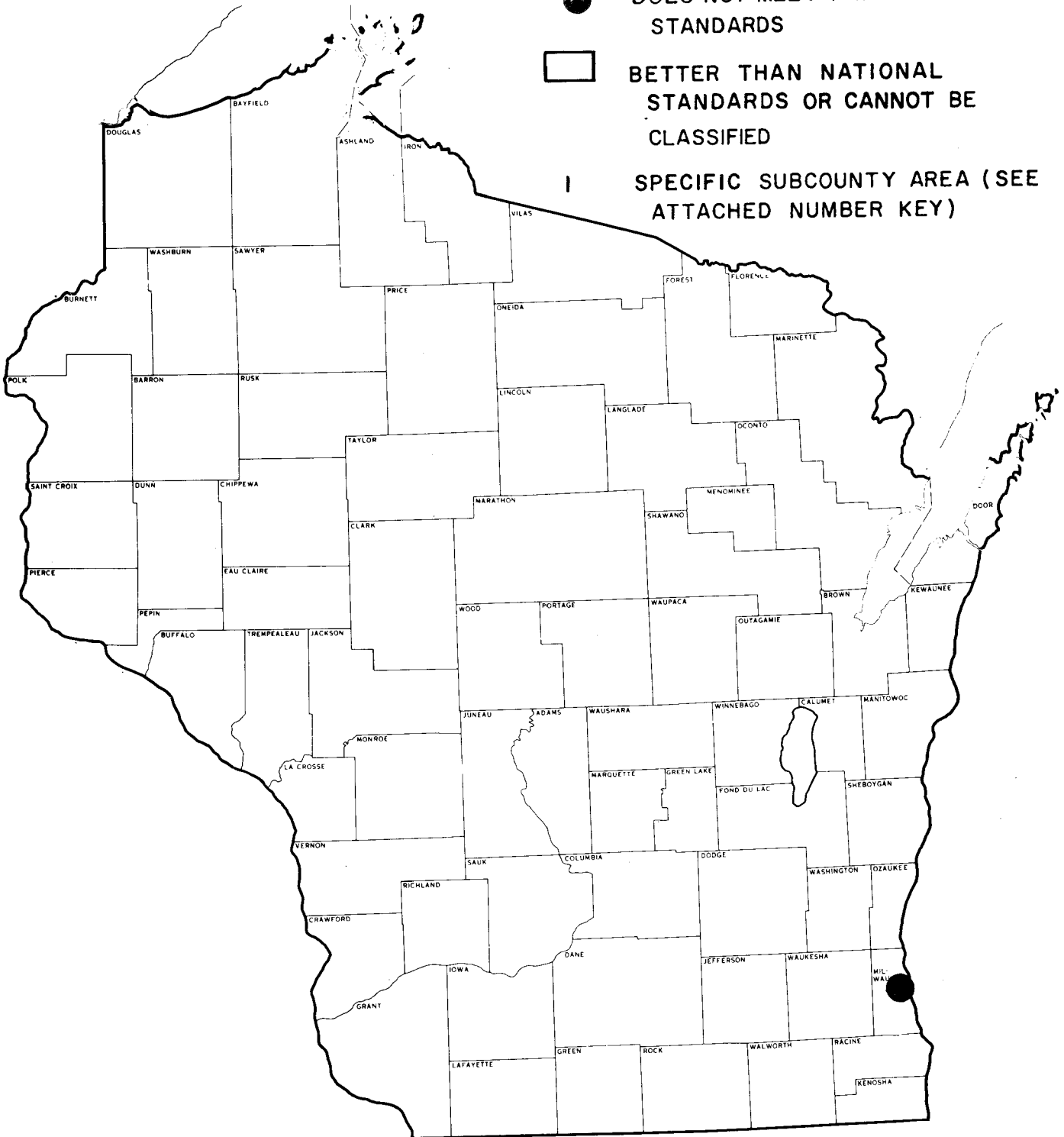
DOES NOT MEET PRIMARY
STANDARDS



BETTER THAN NATIONAL
STANDARDS OR CANNOT BE
CLASSIFIED



SPECIFIC SUBCOUNTY AREA (SEE
ATTACHED NUMBER KEY)

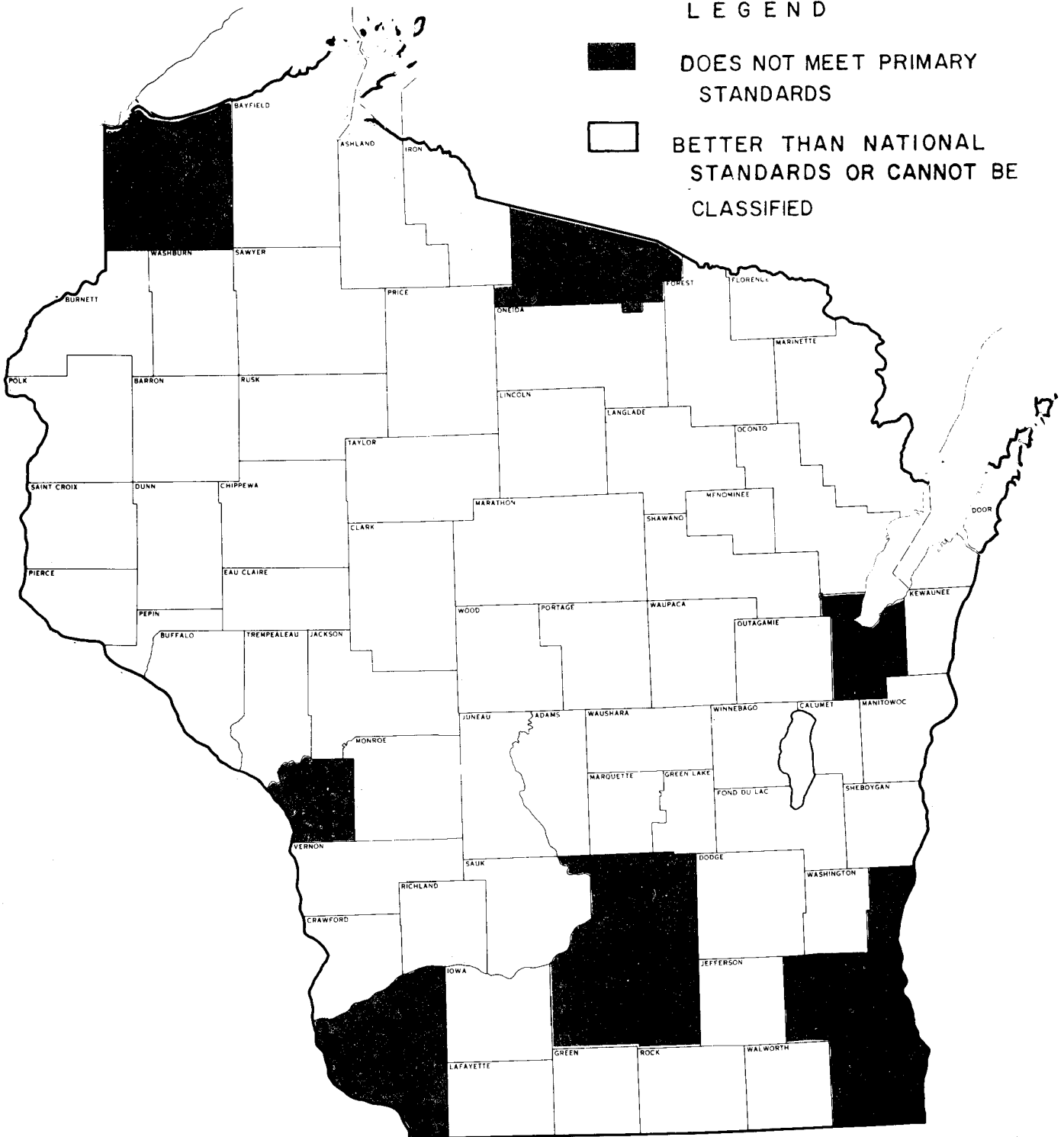


WISCONSIN CARBON MONOXIDE

<u>Designated Area</u>	<u>Does Not Meet Primary Standards</u>	<u>Does Not Meet Secondary Standards</u>	<u>Better Than National Standards or Cannot Be Classified</u>
<p>1. MILWAUKEE COUNTY</p> <p>Milwaukee - sub-city area defined as follows:</p> <p><u>North:</u> From 124th St. and Silver Spring Road to Sunny Point Road, north on Sunny Point Road and North River Road to Good Hope Road, east on Good Hope Road to Lombardy Road.</p> <p><u>East:</u> From Lombardy and Good Hope Roads south on Lombardy to Yates Road, South on Yates and Monica Blvd. to the Milwaukee River, south from the river on Humboldt Blvd. to the Lake Michigan waterfront, south from the waterfront on Clement Avenue to Layton Avenue.</p> <p><u>South:</u> From Layton and Clement Avenues west to Layton to 13th Street, south on 135th to Rawson Avenue, west on Rawson to 20th Street, north on 20th to Layton Avenue, west on Layton to 108th Street.</p> <p><u>West:</u> From Layton Avenue and 108th to Watertown Plank Road, west on Watertown Plank to 124th St., north on 124th St. to Silver Spring Road.</p>	X		

WISCONSIN

Ozone



WISCONSIN

Sulfur Dioxide

LEGEND



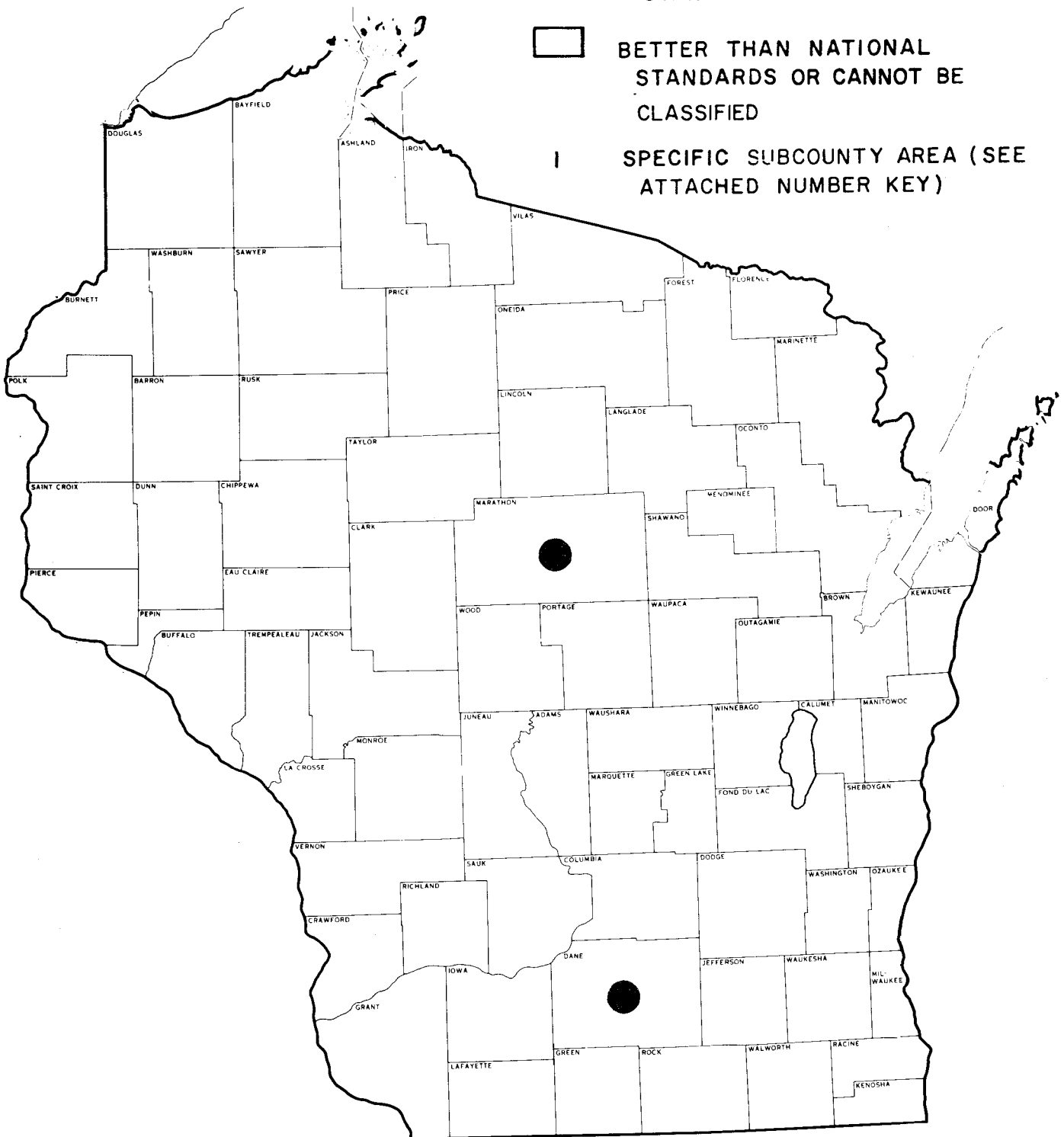
DOES NOT MEET PRIMARY
STANDARDS



BETTER THAN NATIONAL
STANDARDS OR CANNOT BE
CLASSIFIED



SPECIFIC SUBCOUNTY AREA (SEE
ATTACHED NUMBER KEY)



WISCONSIN SULFUR DIOXIDE

<u>Designated Area</u>	<u>Does Not Meet Primary Standards</u>	<u>Does Not Meet Secondary Standards</u>	<u>Better Than National Standards or Cannot Be Classified</u>
<p>1. DANE COUNTY</p> <p>Madison - sub-city area defined as follows:</p> <p><u>North:</u> Corner Sherman Ave. and Vahlen St. east along Vahlen St. to Packers Avenue</p> <p><u>West:</u> Sherman Avenue north from Tahara River to Vahlen St.</p> <p><u>Southwest:</u> Yahara River north from east Washington Ave. to Sherman Ave.</p> <p><u>South:</u> East Washington Ave. from Yahara River to Aberg Avenue</p> <p><u>East:</u> Intersection Aberg and Washington Ave. northwest to Intersection with Packers Ave., then Packers Ave. north to corner Vahlen St.</p>	X		
<p>2. MARATHON COUNTY</p> <p>Brokaw - corporate limits of Brokaw</p>	X		

Total Suspended Particulates

● DOES NOT MEET PRIMARY STANDARDS

● DOES NOT MEET SECONDARY STANDARDS

□ BETTER THAN NATIONAL STANDARDS OR CANNOT BE CLASSIFIED

DOES NOT MEET SECONDARY STANDARDS

BETTER THAN NATIONAL STANDARDS OR CANNOT BE CLASSIFIED

10 SPECIFIC SUBCOUNTY AREA (SEE ATTACHED NUMBER KEY)

Map of Wisconsin showing county boundaries and names. The map includes labels for all 9 counties and the number 10 in specific subcounty areas. The legend indicates that solid black circles represent areas that do not meet secondary standards, open rectangles represent areas better than national standards or cannot be classified, and the number 10 represents specific subcounty areas.

WISCONSIN TOTAL SUSPENDED PARTICULATES

Designated Area	Does Not Meet Primary Standards	Does Not Meet Secondary Standards	Better Than National Standards or Cannot Be Classified	Designated Area	Does Not Meet Primary Standards	Does Not Meet Secondary Standards	Better Than National Standards or Cannot Be Classified
1. BROWN COUNTY Green Bay - Sub-city area defined as follows: <u>North:</u> Green Bay <u>West:</u> Corner west Mason St. and Ashland Ave. north to Mather St., west to Crocker Street, north on Crocker St., to Bylsby St., then to Green Bay <u>South:</u> Corner west Mason St. and Ashland Ave., east along west Mason St. to Irwin Ave. <u>East:</u> Corner west Mason St. and Irwin Ave. north along Irwin Ave. to Green Bay		X		5. DOUGLAS COUNTY Superior - Sub-city areas defined as follows: Area 1 <u>West:</u> Superior Bay and St. Louis Bay shoreline from intersection with Belknap St. to intersection with E. St. East. <u>South:</u> East from intersection of Belknap St. and Minnesota-Wisconsin border to Oaks Ave. south on Oaks Ave. from Belknap St. and 19th St. east on 19th St. from Oaks Ave. to Hill Ave., north on Hill Ave. to E St. East. Northeast on E. St. East to MI-WI border in Superior Bay Area 2 <u>North:</u> Corner East Eighth St. and 37th St., North along 37th St. to Superior Bay. <u>West:</u> Corner East Eighth St. and 37th St., east along East Eighth St. to intersection with last set of railroad tracks. <u>South:</u> Intersection of last set of railroad tracks, north to Allouez Bay. <u>East:</u> Allouez Bay and Superior Bay North from point where South boundary intersects to intersection of 37th Ave. and shoreline.		X	
2. COLUMBIA COUNTY Pacific Township - Sub-township area defined as follows: Pacific Township (from Township Map T.12 N.-R.9E) <u>North:</u> Northern border of section 22 from USH 16 east to section 23 <u>West:</u> C.M. St. P&P Railroad south from northern border of section 22 to southern border of section 22 <u>South:</u> Southern border of section 22 east from C.M. St. P&P Railroad to section 23 <u>East:</u> Eastern border of section 22	X			6. KENOSHA COUNTY Kenosha - Sub-city area defined as follows: <u>North:</u> 52nd Street east from 39th Ave. to Lake Michigan <u>West:</u> 39th Ave. south from 52nd St. to 67th Street. <u>South:</u> 67th from 39th Ave. to Lake Michigan. <u>East:</u> Lake Michigan		X	
3. COLUMBIA COUNTY Sub-township area defined as follows: Sections 22, 23, 26 and 27 of T.12 N.-R.9 E.		X		7. LACROSSE COUNTY LaCrosse - Sub-city area defined as follows: <u>North:</u> Corner of LaCrosse St. and Second Ave., East on LaCrosse St. to 10th Street. <u>West:</u> Corner of Second St. and Main St. to LaCrosse Street. <u>South:</u> Corner 10th St. and Main St., West to Second Street. <u>East:</u> Corner of 10th St. South to Main St.		X	
4. DANE COUNTY Madison - Sub-city area defined as follows: <u>North:</u> Corner of Schlimgen Ave. and Packers Ave. west to Lakewood Blvd. <u>Northwest:</u> Corner of Lakewood Blvd. and Del Mar Drive south to Lake Mendota, continue along eastern shoreline of Lake Mendota to Charter Street <u>West:</u> Charter St. north from Villas St. to Lake Mendota <u>South Southeast:</u> Villas St. east from Charter St. to west Washington Ave., continue southeast to Lake Monona, continue along west shoreline of Lake Monona northeast to Starkweather Creek <u>North Northeast:</u> Western branch of Starkweather Creek northeast to Fair Oaks Ave., then north along Bryan St. to Milwaukee St. continue west to Oak St. then north to Aberg Ave., continue northwest to Packers Ave. then north to Schlimgen Ave.		X		8. MANITOWOC COUNTY Manitowoc - Sub-city area defined as follows: <u>North:</u> East from Manitowoc River to York St. to Lake Michigan. <u>West:</u> 14th St. south from Wollmer St. to Hamilton Street <u>South:</u> Hamilton St. east from 14th St. to Lake Michigan <u>East:</u> Lake Michigan		X	

WISCONSIN TOTAL SUSPENDED PARTICULATES

Designated Area	Does Not Meet Primary Standards	Does Not Meet Secondary Standards	Better Than National Standards or Cannot Be Classified
9. MARATHON COUNTY Brokaw - corporate limits of Brokaw		X	
10. MILWAUKEE COUNTY Milwaukee - Sub-city area defined as follows: <u>North:</u> St. Paul Avenue from corner 16th Street to Lake Michigan <u>West:</u> 16th Street south from St. Paul Ave. to Pierce Street, east on Pierce St. to 6th St., south on 6th Street to Becher Street. <u>South:</u> Becher Street east from 6th to Lake Michigan. <u>East:</u> Lake Michigan	X		
11. MILWAUKEE COUNTY Sub-city areas defined as follows: Area 1 <u>North:</u> Center St. east from 55th St. to Lake Michigan <u>West:</u> 55th St. south from North Ave. extended to 56th Street. <u>South:</u> Oklahoma Ave. east from 56th St. to 6th St., south on 6th St. to Morgan Ave., east on Morgan Ave., east on Morgan Ave. to Lake Michigan <u>East:</u> Lake Michigan Area 2 <u>North:</u> From Pennsylvania Ave. to 13th St. on Howard Avenue. <u>West:</u> From Howard to College Ave. on 13th St. <u>South:</u> From 13th St. to Pennsylvania Ave. on College Ave. <u>East:</u> From College Ave. to Howard Ave. on Pennsylvania Ave.		X	
12. RACINE COUNTY Racine Sub-city area defined as follows: <u>North:</u> Douglas Avenue north from Marquette St. to Rapids Drive, north-west on Rapids Drive to intersection with Forest St., west to intersection with west boundary. <u>West:</u> North from corner of Grange Avenue north to Freres Ave., north to intersection with north boundary <u>South:</u> Washington Ave. west from Grange Ave. to Marquette Street. <u>East:</u> Marquette Street north from Washington Avenue to Douglas Ave.		X	
Designated Area	Does Not Meet Primary Standards	Does Not Meet Secondary Standards	Better Than National Standards or Cannot Be Classified
13. ROCK COUNTY Beloit - Sub-city area defined as follows: <u>North:</u> Woodward Ave. from 3rd St. and Portland east to Park Avenue. <u>West:</u> Corner of 3rd St. Portland and Woodward <u>South:</u> on 3rd St. to Second St., Southwest on Second St. to Grand Ave. Then southeast on Grand to State St. and South on State to the Illinois-Wisconsin Border. <u>South:</u> Illinois-Wisconsin Border <u>East:</u> Park Avenue from Illinois-Wisconsin Border.	X		
14. ROCK COUNTY Beloit - Sub-city area defined as follows: <u>North:</u> From Washburn and Wisconsin Ave. west to the intersection of Chicago Northwestern Railroad tracks and Lennigan Creek <u>West:</u> From Chicago Northwestern intersection RR tracks and Lennigan Creek, South on RR tracks to the Illinois-Wisconsin border. <u>South:</u> Illinois-Wisconsin Border <u>East:</u> Dearborn Ave. from the IL-WI border north to Grand Ave. continuing northwest on Grand Ave. to Wisconsin Ave. and north on Wisconsin to Washburn Street.		X	
15. WAUKESHA COUNTY Waukesha - Sub-city area defined as follows: <u>North:</u> East on Eales Ave. from Whiterock Ave. to Niagara Street. <u>West:</u> Whiterock Avenue north from Main Street to Eales Avenue <u>South:</u> Southwest along Main Street from intersection of railroad track and Main Street to Whiterock Avenue. <u>East:</u> Southeast from the intersection of Eales Ave. to the intersection of the railroad tracks and Main Street.	X		
16. WAUKESHA COUNTY Waukesha - Sub-city area defined as follows: <u>North:</u> West along Margaret St. from corner of Margaret St. and Highland Ave. to North Street. <u>West:</u> North St. north from Union St. to intersection with north boundary <u>South:</u> West on Arcadian Avenue from intersection of railroad track and Arcadian Ave. to East Ave. north on East Ave. to Buckley St., across Fox River to Union St., then to North Street.		X	

WISCONSIN TOTAL SUSPENDED PARTICULATES

Designated Area	Does Not Meet Primary Standards	Does Not Meet Secondary Standards	Better Than National Standards or Cannot Be Classified
<p>17. WINNEBAGO COUNTY</p> <p>Neenah - Sub-city area defined as follows: <u>North:</u> Corner Caroline St. and Harrison St. east to Franklin St., continue southeast on Franklin St. to Oak St. <u>West:</u> Corner Dixie and Cecil Streets north to Harrison St., continue north on Harrison Street to Caroline Street. <u>South:</u> Corner Dixie St. and Cecil Street, East on Cecil St. to Higgins Avenue. <u>East:</u> Corner Franklin St. and Oak St., south on Oak St. to Laudan Blvd., west on Laudan Blvd. to Higgins Ave., south on Higgins Ave. to Cecil Street.</p> <p>Oshkosh - Sub-city area defined as follows: <u>North:</u> Corner Irving Ave. and Wisconsin Ave. east to Bowen Street <u>West:</u> Corner Ohio St. and west 11th Ave. north to Route 26/44, continue northeast along Route 26/44 to intersection with Irving Avenue. <u>South:</u> Corner Ohio St. and west 11th Ave. to Lake Winnebago. <u>East:</u> Corner Irving Ave. and Bowen St., South along Bowen to Lake Winnebago.</p>		<p>X</p> <p>X</p>	
<p>18. WOOD COUNTY</p> <p>Marshfield - Sub-city area defined as follows: <u>North:</u> Chicago and Northwestern railroad track. <u>West:</u> Western border of section 18 north to Chicago and Northwestern railroad tracks. <u>South:</u> Southern border of section 17 and 18. <u>East:</u> Eastern border of section 17 north to Chicago and Northwestern railroad tracks.</p>		X	

WISCONSIN NITROGEN DIOXIDE
ATTAINMENT STATUS: THE ENTIRE STATE IS
BETTER THAN NATIONAL STANDARDS OR
CANNOT BE CLASSIFIED.

TECHNICAL REPORT DATA

(Please read Instructions on the reverse before completing)

1. REPORT NO. 905/9-80-004	2.	3. RECIPIENT'S ACCESSION NO.
4. TITLE AND SUBTITLE Profile of Air Quality in Region V		5. REPORT DATE of issue July 1, 1980
		6. PERFORMING ORGANIZATION CODE
7. AUTHOR(S) Mr. Carlton Hamlin		8. PERFORMING ORGANIZATION REPORT NO. 1641 - Task 1
9. PERFORMING ORGANIZATION NAME AND ADDRESS Envirodyne Engineers, Inc. 12161 Lackland Road St. Louis, Missouri 63141		10. PROGRAM ELEMENT NO.
		11. CONTRACT/GRANT NO. 68-02-3178 Work Assignment 1
		13. TYPE OF REPORT AND PERIOD COVERED
12. SPONSORING AGENCY NAME AND ADDRESS U.S. Environmental Protection Agency, Region V Air Programs Branch 230 South Dearborn Chicago, Illinois 60604		14. SPONSORING AGENCY CODE

5. SUPPLEMENTARY NOTES

Project Officer: Mr. Barry Perlmutter

5. ABSTRACT

This document illustrates the attainment/non-attainment designations for the five criteria pollutants (sulfur dioxide, total suspended particulates, ozone, carbon monoxide and nitrogen dioxide) for the states comprising USEPA - Region V (Illinois, Indiana, Michigan, Minnesota, Ohio and Wisconsin).

The air quality designations detailed in these maps are based upon information available as of July of 1980. For additional information regarding current air quality data, legal and procedural requirements for attainment/non-attainment areas, etc., the appropriate regional, state or local environmental agencies should be contacted.

1. KEY WORDS AND DOCUMENT ANALYSIS		
DESCRIPTORS	b. IDENTIFIERS/OPEN ENDED TERMS	c. COSATI Field/Group
Air Pollution Sulfur Dioxide Ozone Carbon Monoxide Nitrogen Dioxide	Total Suspended Particulates Air Quality Data	13B
3. DISTRIBUTION STATEMENT Unlimited	19. SECURITY CLASS (This Report) None	21. NO. OF PAGES
	20. SECURITY CLASS (This page) None	22. PRICE