



National List of Beaches 2010

U.S. Environmental Protection Agency
Office of Water
1200 Pennsylvania Avenue, NW
Washington DC 20460
EPA-820-R-12-012





Contents

Introduction	1
--------------------	---

States

Alabama	3
Alaska	5
California	6
Connecticut	16
Delaware	18
Florida	19
Georgia	31
Hawaii	33
Illinois	41
Indiana	43
Louisiana	45
Maine	47
Maryland	49
Massachusetts	52
Michigan	64
Minnesota	76
Mississippi	79
New Hampshire	81
New Jersey	82
New York	87
North Carolina	95
Ohio	101
Oregon	103
Pennsylvania	106
Rhode Island	107
South Carolina	112
Texas	114
Virginia	118
Washington	120
Wisconsin	146

Territories

American Samoa	150
Guam	152
Northern Mariana Islands	154
Puerto Rico	156
Virgin Islands	158

Tribes

Grand Portage Band of the Chippewa	160
Makah Tribe	161



National List of Beaches

What is the National List of Beaches?

The Beaches Environmental Assessment and Coastal Health Act (BEACH Act) requires EPA to develop and publish a list of discrete coastal recreation waters adjacent to beaches or similar points of access that are used by the public that specifies whether the waters are subject to a monitoring and notification program consistent with the *National Beach Guidance and Required Performance Criteria for Grants* (July 2002). This document, the *National List of Beaches*, fulfills this requirement. This list is primarily organized by state and county. For some territories and Hawaii, the beaches are listed by island. Alaska's beaches are reported alphabetically. Tribal beaches are listed by name. Beach names are listed with their monitoring status for the 2010 swimming season. We include only coastal and Great Lakes beaches in these lists. The list does not include beaches on inland waters because they are not subject to the BEACH Act.

This document gives both EPA and the public a national picture of the extent of monitoring of beach waters, and it will help EPA determine how to better implement the BEACH Act.

How did EPA get this information?

States, territories and tribes provided the information to EPA as of September 1, 2011. The table on this page lists the states, territories and tribes, the number of beaches they reported, and how many of those beaches were monitored.

How do I find more information about the List of Beaches?

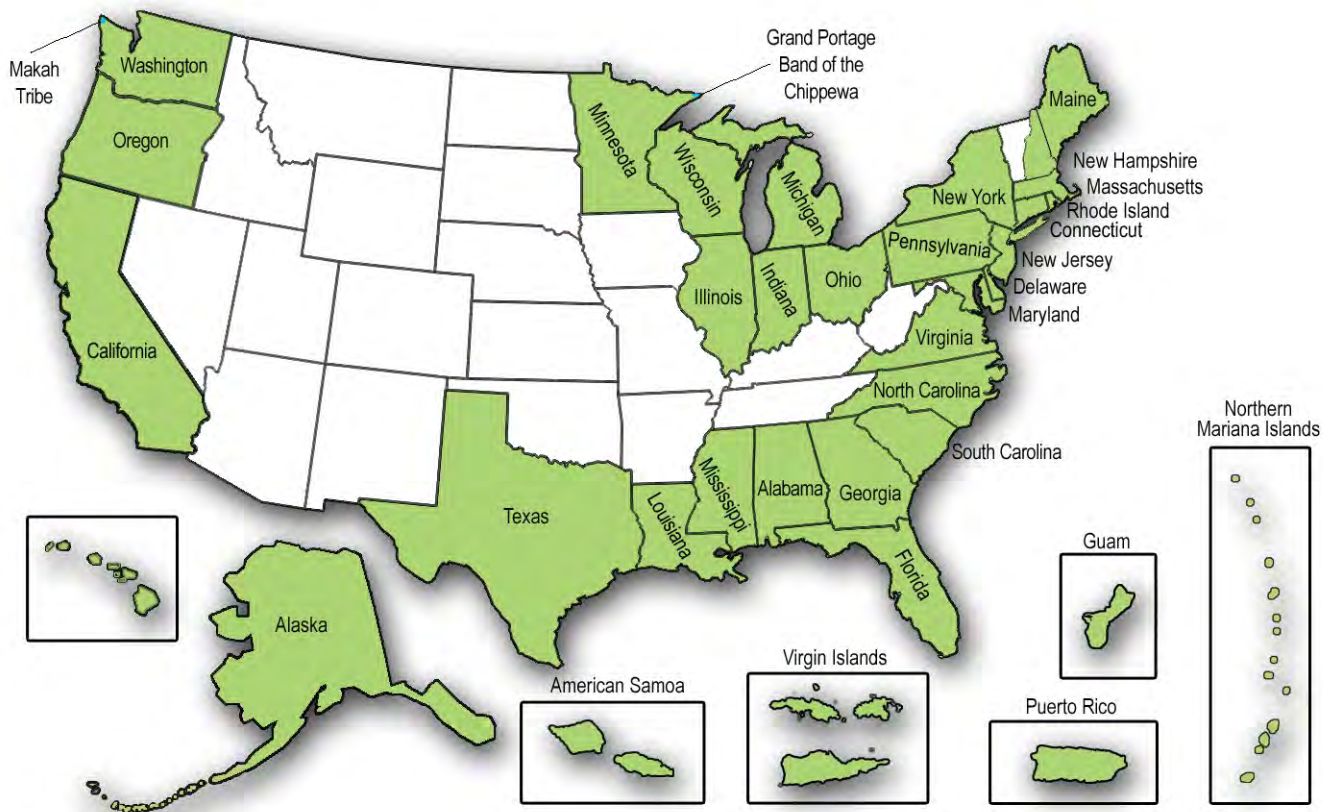
For more information on the *National List of Beaches* please contact Richard Healy by telephone at 202-566-0405 or email him at healy.richard@epa.gov. For information about specific beaches contact your EPA Regional or state beach representative at:
http://water.epa.gov/type/oceb/beaches/whereyoulive_state.cfm.

How will this list change?

Starting with the 2011 swimming season, the list of beaches will be dynamic, linking each beach to its page in BEACON (Beach Advisory and Closing On-line Notification) at: <http://watersgeo.epa.gov/beacon2/>. Each page will show the extent of the beach, provide the most recent advisory status and water quality monitoring data that the state has reported, and link to the state's website for the most up-to-date information.

Number of Beaches Reported			
State	Total Beaches	Monitored	Not Monitored
Alabama	25	25	0
Alaska	3	3	0
California	438	438	0
Connecticut	66	65	1
Delaware	21	21	0
Florida	556	309	247
Georgia	41	27	14
Hawaii	385	146	239
Illinois	56	50	6
Indiana	24	24	0
Louisiana	28	27	1
Maine	59	59	0
Maryland	70	70	0
Massachusetts	605	605	0
Michigan	568	207	361
Minnesota	79	39	40
Mississippi	22	22	0
New Hampshire	16	16	0
New Jersey	219	219	0
New York	346	346	0
North Carolina	241	241	0
Ohio	62	62	0
Oregon	91	26	65
Pennsylvania	13	13	0
Rhode Island	230	72	158
South Carolina	23	23	0
Texas	169	65	104
Virginia	45	45	0
Washington	1,368	47	1,321
Wisconsin	118	118	0
30	5,987	3,430	2,557
Territory			
American Samoa	50	50	0
Guam	31	31	0
N. Mariana Is.	63	63	0
Puerto Rico	22	22	0
Virgin Islands	43	43	0
5	209	209	0
Tribe			
Grand Portage	11	11	0
Makah	13	5	8
2	24	16	8
Totals			
37	6,200	3,655	2,565

States, Territories and Tribes in the National List of Beaches





Alabama



Number of Beaches Reported

County	Total * Beaches	Monitored	Not Monitored
Baldwin	21	21	0
Mobile	4	4	0
Totals	25	25	0

* Only coastal beaches are included in these lists.

For more information contact:

Suzi Farr
Alabama Department of Environmental Management
Tel: 251-450-3400
e-mail: sfarr@adem.state.al.us

Alabama List of Beaches

COUNTY	BEACH NAME	MONITORING STATUS		TIER RANK
		Monitored	Not Monitored	
Baldwin	Alabama Point (Gulf Of Mexico)	Monitored	---	2
	Bear Point Civic Association	Monitored	---	3
	Bon Secour National Wildlife Refuge	Monitored	---	3
	Camp Beckwith	Monitored	---	1
	Camp Dixie	Monitored	---	1
	Cotton Bayou	Monitored	---	1
	Escambia Avenue	Monitored	---	3
	Fairhope Public Beach	Monitored	---	1
	Florida Point	Monitored	---	1
	Fort Morgan Public Beach	Monitored	---	3
	Gulf Shores Public Beach	Monitored	---	1
	Gulf State Park - Pavilion	Monitored	---	1
	Kee Avenue	Monitored	---	2
	Little Lagoon Pass Beach	Monitored	---	2
	Mary Ann Nelson Beach	Monitored	---	3
	May Day Park	Monitored	---	2
	Orange Beach Waterfront Park	Monitored	---	2
	Orange Street Pier/Beach	Monitored	---	2
	Pirate's Cove	Monitored	---	1
	Spanish Cove	Monitored	---	2
	Volanta Avenue	Monitored	---	2
Totals	21	21	0	

Alabama List of Beaches

COUNTY	BEACH NAME	MONITORING STATUS		TIER RANK
		Monitored	Not Monitored	
Mobile	Dauphin Island East End	Monitored	---	2
	Dauphin Island Public Beach	Monitored	---	2
	Dog River, Alba Club	Monitored	---	2
	Fowl River @ Hw 193	Monitored	---	2
Totals	4	4	0	



Alaska



Number of Beaches Reported			
Community	Total * Beaches	Monitored	Not Monitored
Naknek	1	1	0
Dillingham	1	1	0
Juneau	1	1	0
Totals	3	3	0
* Only coastal beaches are included in these lists.			

For more information contact:

Jim Powell
 Department of Environmental Conservation
 Tel: 907-451-2881
 e-mail: jim_powell@dec.state.ak.us

Alaska List of Beaches

COMMUNITY	BEACH NAME	MONITORING STATUS		TIER RANK
		Monitored	Not Monitored	
Naknek	King Salmon Beach	Monitored	---	1
Totals	1	1	0	
Dillingham	Kanakanak Beach	Monitored	---	1
Totals	1	1	0	
Juneau	Sandy Beach	Monitored	---	3
Totals	1	1	0	



California



Number of Beaches Reported			
County	Total *	Monitored	Not Monitored
Alameda	1	1	0
Contra Costa	1	1	0
Del Norte	12	12	0
Humboldt	28	28	0
Los Angeles	49	49	0
Marin	28	28	0
Mendocino	21	21	0
Monterey	25	25	0
Orange	28	28	0
San Diego	76	76	0
San Francisco	7	7	0
San Luis Obispo	17	17	0
San Mateo	41	41	0
Santa Barbara	34	34	0
Santa Cruz	28	28	0
Sonoma	7	7	0
Ventura	35	35	0
Totals	438	438	0
* Only coastal beaches are included in these lists.			

For more information contact:

Michael Gjerde
 California State Water Resources Control Board
 Tel: 916-341-5283
 e-mail: mgjerde@waterboards.ca.gov

California List of Beaches

COUNTY	BEACH NAME	MONITORING STATUS		TIER RANK
		Monitored	Not Monitored	
Alameda	Crown Beach	Monitored	---	1
Totals	1	1	0	
Contra Costa	Keller Beach	Monitored	---	1
Totals	1	1	0	
Del Norte	Beachfront Park	Monitored	---	1
	Clifford Kamph Memorial Park	Monitored	---	1
	Crescent Beach	Monitored	---	1
	Enderts Beach	Monitored	---	1
	High Bluff Beach	Monitored	---	1
	Kellogg Beach	Monitored	---	1

California List of Beaches

COUNTY	BEACH NAME	MONITORING STATUS		TIER RANK
		Monitored	Not Monitored	
Del Norte (cont'd)	Lake Earl Wildlife Area Beaches	Monitored	---	1
	Pebble Beach	Monitored	---	1
	Pelican Bay State Beach	Monitored	---	1
	Point St. George	Monitored	---	1
	South Beach	Monitored	---	1
	Wilson Creek Beach	Monitored	---	1
Totals	12	12	0	
Humboldt	Agate Beach	Monitored	---	1
	Baker Beach	Monitored	---	1
	Big Lagoon	Monitored	---	1
	Black Sands Beach	Monitored	---	1
	Carruthers Cove Beach	Monitored	---	1
	Centerville Beach	Monitored	---	1
	Clam Beach Co. Park	Monitored	---	1
	College Cove	Monitored	---	1
	Crab Co. Park	Monitored	---	1
	Dead Man's Beach	Monitored	---	1
	Dry Lagoon	Monitored	---	1
	Eel River State Wildlife Area	Monitored	---	1
	Freshwater Lagoon	Monitored	---	1
	Gold Bluffs Beach	Monitored	---	1
	Hidden Beach	Monitored	---	1
	Little Black Sands Beach	Monitored	---	1
	Little River State Beach	Monitored	---	1
	Luffenholtz Beach	Monitored	---	1
	Mad River Beach Co. Park	Monitored	---	1
	Mattole River Beach	Monitored	---	1
	Moonstone Beach	Monitored	---	1
	Old Home Beach	Monitored	---	1
	Redwood Creek Beach	Monitored	---	1
	Samoa Dunes Rec. Area	Monitored	---	1
	Shelter Cove	Monitored	---	1
	South Spit	Monitored	---	1
	Stone Lagoon	Monitored	---	1
	Trinidad State Beach	Monitored	---	1
Totals	28	28	0	
Los Angeles	Armarillo Beach	Monitored	---	1
	Avalon Beach	Monitored	---	1
	Basin H	Monitored	---	1
	Big Rock Beach	Monitored	---	1
	Bluff Cove	Monitored	---	1
	Broad Beach	Monitored	---	1
	Cabrillo Beach	Monitored	---	1
	Carbon Beach	Monitored	---	1
	Coral Beach	Monitored	---	1
	Dan Blocker County Beach	Monitored	---	1
	Dockweiler State Beach	Monitored	---	1
	El Matador State Beach	Monitored	---	1
	El Pescador State Beach	Monitored	---	1
	El Segundo Beach	Monitored	---	1
	Escondido Beach	Monitored	---	1
	Hermosa Beach	Monitored	---	1
	Inner Cabrillo Beach	Monitored	---	1
	La Costa Beach	Monitored	---	1
	La Piedra State Beach	Monitored	---	1

California List of Beaches

COUNTY	BEACH NAME	MONITORING STATUS		TIER RANK
		Monitored	Not Monitored	
Los Angeles (cont'd)	Las Flores Beach	Monitored	---	1
	Las Tunas County Beach	Monitored	---	1
	Leo Carillo State Beach	Monitored	---	1
	Long Beach	Monitored	---	1
	Malaga Cove	Monitored	---	1
	Malibu Beach	Monitored	---	1
	Malibu Lagoon State Beach	Monitored	---	1
	Malibu Point	Monitored	---	1
	Manhattan Beach	Monitored	---	1
	Marina Del Rey Beach	Monitored	---	1
	Nicholas Canyon County Beach	Monitored	---	1
	Outer Cabrillo Beach	Monitored	---	1
	Palos Verdes Beach	Monitored	---	1
	Point Dume County Beach	Monitored	---	1
	Point Fermin Park	Monitored	---	1
	Portuguese Bend	Monitored	---	1
	Puerco Beach	Monitored	---	1
	Redondo Beach	Monitored	---	1
	Robert Meyer Memorial State Beach	Monitored	---	1
	Royal Palms Beach	Monitored	---	1
	Santa Monica State Beach	Monitored	---	1
	South Topanga State Beach	Monitored	---	1
	South Will Rogers State Beach	Monitored	---	1
	Surfrider Beach	Monitored	---	1
	Topanga State Beach	Monitored	---	1
	Torrance Beach	Monitored	---	1
	Trancas Beach	Monitored	---	1
	Venice City Beach	Monitored	---	1
	Will Rogers State Beach	Monitored	---	1
	Zuma Beach	Monitored	---	1
Totals	49	49	0	
Marin	Bolinas Beach	Monitored	---	1
	Chicken Ranch Beach at Creek	Monitored	---	1
	China Camp	Monitored	---	1
	Dillon Beach	Monitored	---	1
	Drake's Beach	Monitored	---	1
	Fort Baker, Horseshoe Cove	Monitored	---	1
	Fort Baker, Horseshoe Cove - Northwest	Monitored	---	1
	Fort Baker, Horseshoe Cove - Southwest	Monitored	---	1
	Golden Hinde	Monitored	---	1
	Heart's Desire	Monitored	---	1
	Lawson's Landing	Monitored	---	1
	Limantour Beach	Monitored	---	1
	Marshall Beach	Monitored	---	1
	McNears Beach	Monitored	---	1
	Miller Point	Monitored	---	1
	Millerton Point	Monitored	---	1
	Muir Beach	Monitored	---	1
	Muir Beach - North	Monitored	---	1
	Muir Beach - South	Monitored	---	1
	Paradise Cove	Monitored	---	1
	Rodeo Beach (Chronkite)	Monitored	---	1
	Rodeo Beach - North	Monitored	---	1
	Rodeo Beach - South	Monitored	---	1
	Schoonmaker Beach	Monitored	---	1

California List of Beaches

COUNTY	BEACH NAME	MONITORING STATUS		TIER RANK
		Monitored	Not Monitored	
Marin (cont'd)	Shell Beach	Monitored	---	1
	Stinson Beach	Monitored	---	1
	Stinson Beach - North	Monitored	---	1
	Stinson Beach - South	Monitored	---	1
Totals	28	28	0	
Mendocino	Albion River	Monitored	---	1
	Anchor Bay	Monitored	---	1
	Arena Cove	Monitored	---	1
	Big River-Mendocino Bay/Headlands SP	Monitored	---	1
	Caspar Headlands SB	Monitored	---	1
	Chadbourn Gulch	Monitored	---	1
	Greenwood SB	Monitored	---	1
	Gualala River	Monitored	---	1
	Hare Creek	Monitored	---	1
	Irish Beach	Monitored	---	1
	Jug Handle State Reserve	Monitored	---	1
	MacKerricher State Park	Monitored	---	1
	Manchester SB	Monitored	---	1
	Navarro River Redwood SP	Monitored	---	1
	Noyo River	Monitored	---	1
	Pudding Creek Beach	Monitored	---	1
	Russian Gulch SP	Monitored	---	1
	Schooner Gulch	Monitored	---	1
	Ten Mile River	Monitored	---	1
	Van Damme SP	Monitored	---	1
	Westport/Union Landing	Monitored	---	1
Totals	21	21	0	
Monterey	Andrew Molera State Beach	Monitored	---	1
	Asilomar State Beach	Monitored	---	1
	Carmel River State Beach	Monitored	---	1
	Fort Ord Dunes State Beach	Monitored	---	1
	Garrapata State Beach	Monitored	---	1
	Heritage Harbor	Monitored	---	1
	John Little State Beach	Monitored	---	1
	Julia Pfeiffer Burns State Beach	Monitored	---	1
	Limekiln	Monitored	---	1
	Lover's Point	Monitored	---	1
	Maccabee Beach	Monitored	---	1
	Marina State Beach	Monitored	---	1
	Monastery Beach	Monitored	---	1
	Monterey State Beach	Monitored	---	1
	Moss Landing State Beach	Monitored	---	1
	Pacific Grove City Beaches	Monitored	---	1
	Point Lobos State Reserve State Beach	Monitored	---	1
	Point Sur SHP	Monitored	---	1
	Salinas River State Beach	Monitored	---	1
	San Carlos Beach	Monitored	---	1
	Seal Rock, Pebble Beach	Monitored	---	1
	Seaside Beach	Monitored	---	1
	Spanish Bay	Monitored	---	1
	Stillwater Cove	Monitored	---	1
	Zmudowski State Beach	Monitored	---	1
Totals	25	25	0	

California List of Beaches

COUNTY	BEACH NAME	MONITORING STATUS		TIER RANK
		Monitored	Not Monitored	
Orange	Aliso Creek	Monitored	---	1
	Bolsa Chica State Beach	Monitored	---	1
	Capistrano Bay District	Monitored	---	1
	Capistrano Beach	Monitored	---	1
	Corona del Mar State Beach	Monitored	---	1
	Crystal Cove State Park	Monitored	---	1
	Dana Point	Monitored	---	1
	Dana Point Harbor	Monitored	---	1
	Doheny State Beach	Monitored	---	1
	Emerald Bay	Monitored	---	1
	Emerald Bay (drain)	Monitored	---	1
	Huntington City Beach	Monitored	---	1
	Huntington Harbour	Monitored	---	1
	Huntington State Beach	Monitored	---	1
	Laguna Beach	Monitored	---	1
	Little Corona - Cameo Shores	Monitored	---	1
	Monarch Beach	Monitored	---	1
	Newport Bay	Monitored	---	1
	Newport Beach	Monitored	---	1
	Newport Beach (Santa Ana River)	Monitored	---	1
	Poche County Beach	Monitored	---	1
	Riveria Beach	Monitored	---	1
	Salt Creek Beach Park	Monitored	---	1
	San Clemente City Beach	Monitored	---	1
	San Clemente State Beach	Monitored	---	1
	Seal Beach/Surfside	Monitored	---	1
	South Laguna	Monitored	---	1
	Sunset Beach	Monitored	---	1
Totals	28	28	0	
San Diego	Agua Hedionda Lagoon	Monitored	---	1
	Baja California, MEXICO	Monitored	---	1
	Bird Rock (NR)	Monitored	---	1
	Border Field State Park	Monitored	---	1
	Buccaneer Beach	Monitored	---	1
	Cardiff State Beach	Monitored	---	1
	Carlsbad City Beach	Monitored	---	1
	Carlsbad State Beach	Monitored	---	1
	Carlsbad municipal beach	Monitored	---	1
	Coronado Cays (NR)	Monitored	---	1
	Coronado City beaches	Monitored	---	1
	Coronado, Central beach	Monitored	---	1
	Del Mar City Beach	Monitored	---	1
	Dog Beach, O.B.	Monitored	---	1
	Fletcher Cove	Monitored	---	1
	Harbor Beach	Monitored	---	1
	Imperial Beach municipal beach, other	Monitored	---	1
	Imperial Beach pier area	Monitored	---	1
	La Jolla Community Beach	Monitored	---	1
	La Jolla Cove	Monitored	---	1
	La Jolla Shores Beach	Monitored	---	1
	Leucadia	Monitored	---	1
	Marine Street Beach	Monitored	---	1
	Mission Bay	Monitored	---	1
	Mission Bay, Bahia Point	Monitored	---	1
	Mission Bay, Campland On The Bay	Monitored	---	1

California List of Beaches

COUNTY	BEACH NAME	MONITORING STATUS		TIER RANK
		Monitored	Not Monitored	
San Diego (cont'd)	Mission Bay, Crown Point Shores	Monitored	---	1
	Mission Bay, De Anza Cove	Monitored	---	1
	Mission Bay, Fanuel Park	Monitored	---	1
	Mission Bay, Leisure Lagoon	Monitored	---	1
	Mission Bay, Mariners Basin	Monitored	---	1
	Mission Bay, Quivera Basin	Monitored	---	1
	Mission Bay, Riviera Shores	Monitored	---	1
	Mission Bay, Sail Bay	Monitored	---	1
	Mission Bay, San Juan Cove	Monitored	---	1
	Mission Bay, Santa Barbara Cove	Monitored	---	1
	Mission Bay, Vacation Isle	Monitored	---	1
	Mission Bay, Ventura Cove	Monitored	---	1
	Mission Bay, Visitor's Center	Monitored	---	1
	Mission Bay, north pacific passage	Monitored	---	1
	Mission Beach	Monitored	---	1
	Moonlight Beach	Monitored	---	1
	North Imperial Beach	Monitored	---	1
	Ocean Beach	Monitored	---	1
	Oceanside Harbor	Monitored	---	1
	Oceanside Pier area	Monitored	---	1
	Oceanside municipal beach, other	Monitored	---	1
	Pacific Beach	Monitored	---	1
	Powerhouse Park/ 15th Street	Monitored	---	1
	San Diego Bay	Monitored	---	1
	San Diego Bay Chula Vista	Monitored	---	1
	San Diego Bay Coronado Cays	Monitored	---	1
	San Diego Bay Glorietta Bay	Monitored	---	1
	San Diego Bay Shelter Is	Monitored	---	1
	San Dieguito River Beach	Monitored	---	1
	San Elijo State Beach	Monitored	---	1
	San Onofre State Beach	Monitored	---	1
	Seascape Beach Park	Monitored	---	1
	Shell Beach	Monitored	---	1
	Silver Strand State Beach	Monitored	---	1
	Solana Beach City Beaches	Monitored	---	1
	South Carlsbad State Beach	Monitored	---	1
	South Casa Beach S.D.	Monitored	---	1
	Spanish Landing Park	Monitored	---	1
	Sunset Cliffs Park	Monitored	---	1
	Swami's Park	Monitored	---	1
	Tecolote Shores	Monitored	---	1
	Tide Beach Park	Monitored	---	1
	Tijuana River	Monitored	---	1
	Tijuana Slough National Wildlife Refuge	Monitored	---	1
	Torrey Pines City Beach	Monitored	---	1
	Torrey Pines State Beach	Monitored	---	1
	Tourmaline Surfing Park	Monitored	---	1
	USMC Camp Pendleton	Monitored	---	1
	Whispering Sands/ Nicholson Pt.	Monitored	---	1
	WindanSea Beach	Monitored	---	1
Totals	76	76	0	
San Francisco	Aquatic Park	Monitored	---	1
	Baker Beach	Monitored	---	1
	Candlestick Point	Monitored	---	1
	China Beach	Monitored	---	1

California List of Beaches

COUNTY	BEACH NAME	MONITORING STATUS		TIER RANK
		Monitored	Not Monitored	
San Francisco (cont'd)	Crissy Field	Monitored	---	1
	Fort Funston	Monitored	---	1
	Ocean Beach	Monitored	---	1
Totals	7	7	0	
San Luis Obispo	Avila Beach	Monitored	---	1
	Cayucos Beach	Monitored	---	1
	Hearst Memorial State Beach	Monitored	---	1
	Leffingwell Beach	Monitored	---	1
	Moonstone Beach	Monitored	---	1
	Morro Bay City Beach	Monitored	---	1
	Morro Strand State Beach	Monitored	---	1
	N Morro Strand State Beach	Monitored	---	1
	Oceano Dunes State Rec Area	Monitored	---	1
	Olde Port Beach	Monitored	---	1
	Pismo State Beach	Monitored	---	1
	Pismo State Beach, Oceano	Monitored	---	1
	S Morro Strand State Beach	Monitored	---	1
	San Simeon Beach	Monitored	---	1
	Sewers	Monitored	---	1
	Shell Beach	Monitored	---	1
	Spyglass Park	Monitored	---	1
Totals	17	17	0	
San Mateo	Ano Nuevo State Refuge	Monitored	---	1
	Aquatic Park	Monitored	---	1
	Bean Hollow State Beach	Monitored	---	1
	Capistrano Blvd. Beach	Monitored	---	1
	Coyote Point County Park	Monitored	---	1
	Dunes State Beach	Monitored	---	1
	El Grandada	Monitored	---	1
	Elmar Beach	Monitored	---	1
	Fitzgerald Marine (Moss Beach)	Monitored	---	1
	Francis State Beach	Monitored	---	1
	Gazos Creek Access	Monitored	---	1
	Gray Whale State Beach	Monitored	---	1
	Lakeshore Park	Monitored	---	1
	Manor Beach	Monitored	---	1
	Martin's Beach	Monitored	---	1
	Maverick's Beach	Monitored	---	1
	Miramar Beach	Monitored	---	1
	Montara State Beach	Monitored	---	1
	Mori Point	Monitored	---	1
	Naples Beach	Monitored	---	1
	Pacifica State Beach	Monitored	---	1
	Pebble Beach	Monitored	---	1
	Pescadero State Beach	Monitored	---	1
	Pigeon Point Beach	Monitored	---	1
	Pillar Point	Monitored	---	1
	Pillar Point 2	Monitored	---	1
	Pillar Point Harbor	Monitored	---	1
	Pomponio State Beach	Monitored	---	1
	Poplar Beach	Monitored	---	1
	Redondo Beach	Monitored	---	1
	Rockaway Beach	Monitored	---	1
	Roosevelt State Beach	Monitored	---	1
	Ross's Cove	Monitored	---	1

California List of Beaches

COUNTY	BEACH NAME	MONITORING STATUS		TIER RANK
		Monitored	Not Monitored	
San Mateo (Cont'd)	San Gregorio State Beach	Monitored	---	1
	Sand Beach	Monitored	---	1
	Sharp Park	Monitored	---	1
	Surfers Beach	Monitored	---	1
	Thornton State Beach	Monitored	---	1
	Tunitas Beach	Monitored	---	1
	Vallejo Beach	Monitored	---	1
	Venice State Beach	Monitored	---	1
Totals	41	41		
Santa Barbara	1000 Steps	Monitored	---	1
	Arroyo Burro	Monitored	---	1
	Arroyo Quemado	Monitored	---	1
	Butterfly Beach	Monitored	---	1
	Campus Pt.	Monitored	---	1
	Carpinteria City	Monitored	---	1
	Carpinteria State	Monitored	---	1
	Coal Oil Point	Monitored	---	1
	Depressions	Monitored	---	1
	Devereaux	Monitored	---	1
	East Beach	Monitored	---	1
	El Capitan State Beach	Monitored	---	1
	Ellwood	Monitored	---	1
	Gaviota Beach	Monitored	---	1
	Goleta Beach	Monitored	---	1
	Guadalupe Dunes	Monitored	---	1
	Hammonds	Monitored	---	1
	Haskell's	Monitored	---	1
	Hope Ranch	Monitored	---	1
	Isla Vista Beach	Monitored	---	1
	Jalama Beach	Monitored	---	1
	Leadbetter	Monitored	---	1
	Loon Point	Monitored	---	1
	Mesa Lane	Monitored	---	1
	Miramar	Monitored	---	1
	Ocean Beach	Monitored	---	1
	Padaro Lane	Monitored	---	1
	Refugio State Beach	Monitored	---	1
	Rincon Beach	Monitored	---	1
	Sands Beach at Coal Oil Point	Monitored	---	1
	Santa Claus Lane	Monitored	---	1
	Summerland Beach	Monitored	---	1
	Surf Beach	Monitored	---	1
	West Beach	Monitored	---	1
Totals	34	34	0	
Santa Cruz	Beercan Beach	Monitored	---	1
	Capitola City Beach	Monitored	---	1
	Corcoran Lagoon Beach	Monitored	---	1
	Cowell Beach	Monitored	---	1
	Hidden Beach	Monitored	---	1
	Hooper's Beach	Monitored	---	1
	Lighthouse Beach	Monitored	---	1
	Main Beach	Monitored	---	1
	Manresa State Beach	Monitored	---	1
	Mitchell's Cove Beach	Monitored	---	1
	Moran Lake, County Beach	Monitored	---	1

California List of Beaches

COUNTY	BEACH NAME	MONITORING STATUS		TIER RANK
		Monitored	Not Monitored	
Santa Cruz (Cont'd)	Natural Bridges State Beach	Monitored	---	1
	Nearby Lagoon mouth	Monitored	---	1
	New Brighton State Beach	Monitored	---	1
	Pajaro Dunes Beach	Monitored	---	1
	Pleasure Point Beach	Monitored	---	1
	Rio del Mar Beach	Monitored	---	1
	San Vicente Beach	Monitored	---	1
	Schwan Lake	Monitored	---	1
	Scott Creek Beach	Monitored	---	1
	Seabright Beach	Monitored	---	1
	Seacliff State Beach	Monitored	---	1
	Seascape Beach	Monitored	---	1
	Sunny Cove Beach	Monitored	---	1
	Sunset State Beach	Monitored	---	1
	Trestle Beach	Monitored	---	1
	Twin Lakes State Beach	Monitored	---	1
	Waddell Creek Beach	Monitored	---	1
Totals	28	28	0	
Sonoma	Black Point	Monitored	---	1
	Campbell Cove State Beach	Monitored	---	1
	Doran Regional Park Beach	Monitored	---	1
	Goat Rock State Park Beach	Monitored	---	1
	Gualala Regional Park Beach	Monitored	---	1
	Salmon Creek State Park Beach	Monitored	---	1
	Still Water Cove Regional Park Beach	Monitored	---	1
Totals	7	7	0	
Ventura	County Line Beach	Monitored	---	1
	Deer Creek Beach	Monitored	---	1
	Emma Woods State Beach	Monitored	---	1
	Faria County Park Beach	Monitored	---	1
	Hobie Beach	Monitored	---	1
	Hobson County Park	Monitored	---	1
	Hollywood Beach	Monitored	---	1
	Kiddie Beach	Monitored	---	1
	La Conchita Beach	Monitored	---	1
	Mandos Cove Beach	Monitored	---	1
	Marina Park Beach	Monitored	---	1
	McGrath State Beach	Monitored	---	1
	Mussel Shoals Beach	Monitored	---	1
	Oil Piers Beach	Monitored	---	1
	Ormond Beach	Monitored	---	1
	Oxnard Beach	Monitored	---	1
	Oxnard Beach Park	Monitored	---	1
	Penninsula Beach	Monitored	---	1
	Point Mugu Beach	Monitored	---	1
	Port Hueneme Beach Park	Monitored	---	1
	Promenade Park Beach	Monitored	---	1
	Rincon Beach	Monitored	---	1
	Rincon Creek	Monitored	---	1
	Rincon Parkway North	Monitored	---	1
	San Buenaventura State Beach	Monitored	---	1
	Seaside Wilderness Park Beach	Monitored	---	1
	Silverstrand Beach	Monitored	---	1
	Solimar Beach	Monitored	---	1
	South Jetty Beach	Monitored	---	1

California List of Beaches

COUNTY	BEACH NAME	MONITORING STATUS		TIER RANK
		Monitored	Not Monitored	
Ventura (Cont'd)	Staircase Beach	Monitored	---	1
	Surfers Knoll Beach	Monitored	---	1
	Surfers Point at Seaside	Monitored	---	1
	Sycamore Cove Beach	Monitored	---	1
	Thornhill Broome Beach	Monitored	---	1
	Ventura River	Monitored	---	1
Totals	35	35	0	



Connecticut



Number of Beaches Reported

County	Total * Beaches	Monitored	Not Monitored
Fairfield	28	28	0
Middlesex	5	5	0
New Haven	19	19	0
New London	14	13	1
Totals	66	65	1

* Only coastal beaches are included in these lists.

For more information contact:

Jon Dinneen
Connecticut Department of Public Health
Tel: 860-509-7305
e-mail: jon.dinneen@po.state.ct.gov

Connecticut List of Beaches

COUNTY	BEACH NAME	MONITORING STATUS		TIER RANK
		Monitored	Not Monitored	
Fairfield	Bell Island Beach	Monitored	---	1
	Burying Hill Beach	Monitored	---	1
	Byram Beach	Monitored	---	3
	Calf Pasture Beach	Monitored	---	2
	Compo Beach	Monitored	---	1
	Cummings Beach	Monitored	---	2
	East (Cove Island) Beach	Monitored	---	2
	Great Captain's Island Beach	Monitored	---	1
	Greenwich Point Beach	Monitored	---	1
	Hickory Bluff Beach	Monitored	---	1
	Island Beach	Monitored	---	2
	Jennings Beach	Monitored	---	1
	Long Beach (Marnick's)	Monitored	---	2
	Long Beach (Proper)	Monitored	---	2
	Marvin Beach	Monitored	---	1
	Pear Tree Point Beach	Monitored	---	1
	Penfield Beach	Monitored	---	1
	Quigley Beach	Monitored	---	2
	Rowayton Beach	Monitored	---	1
	Sasco Beach	Monitored	---	1
	Seaside Park Beach	Monitored	---	1
	Shady Beach	Monitored	---	2
	Sherwood Island State Park Beach	Monitored	---	1

Connecticut List of Beaches

COUNTY	BEACH NAME	MONITORING STATUS		TIER RANK
		Monitored	Not Monitored	
Fairfield (cont'd)	Short Beach	Monitored	---	2
	South Pine Creek Beach	Monitored	---	1
	Southport Beach	Monitored	---	1
	Weed Beach	Monitored	---	3
	West Beach	Monitored	---	2
Totals	28	28	0	
Middlesex	Harvey's Beach	Monitored	---	1
	Middle Beach/Stannard Beach	Monitored	---	1
	Town Beach (Clinton)	Monitored	---	2
	Town Beach (Old Saybrook)	Monitored	---	1
	Westbrook Town Beach/West Beach	Monitored	---	1
Totals	5	5	0	
New Haven	Anchor Beach (Merwin Point) #1	Monitored	---	1
	Anchor Beach (Merwin Point) #2	Monitored	---	1
	Branford Point Beach	Monitored	---	1
	Clark Avenue Beach	Monitored	---	1
	East Haven Town Beach	Monitored	---	1
	East Wharf Beach	Monitored	---	1
	Gulf Beach	Monitored	---	1
	Hammonasset Beach State Park Beach	Monitored	---	1
	Jacobs Beach (Town Beach)	Monitored	---	1
	Lighthouse Point Beach	Monitored	---	1
	Pent Road Beach	Monitored	---	1
	Silver Sands State Park Beach	Monitored	---	1
	Stony Creek Beach	Monitored	---	1
	Surf Club Beach	Monitored	---	1
	Walnut Beach	Monitored	---	1
	West Haven East Beach	Monitored	---	1
	West Haven West Beach	Monitored	---	1
	West Wharf Beach	Monitored	---	1
	Woodmont Beach	Monitored	---	1
Totals	19	19	0	
New London	Dubois Beach	---	Not Monitored	3
	Eastern Point Beach	Monitored	---	1
	Esker Point Beach	Monitored	---	1
	Green Harbor Beach	Monitored	---	1
	Hole-In-The-Wall Beach	Monitored	---	1
	Kiddie's Beach	Monitored	---	1
	Mccook Point Beach	Monitored	---	1
	Noank Dock	Monitored	---	1
	Ocean Beach Park	Monitored	---	1
	Pleasure Beach	Monitored	---	1
	Rocky Neck State Park Beach	Monitored	---	3
	Soundview Beach	Monitored	---	1
	Waterford Town Beach	Monitored	---	1
	White Sands Beach	Monitored	---	1
Totals	14	13	1	



Delaware



Number of Beaches Reported

County	Total * Beaches	Monitored	Not Monitored
Sussex	21	21	0
Totals	21	21	0

* Only coastal beaches are included in these lists.

For more information contact:

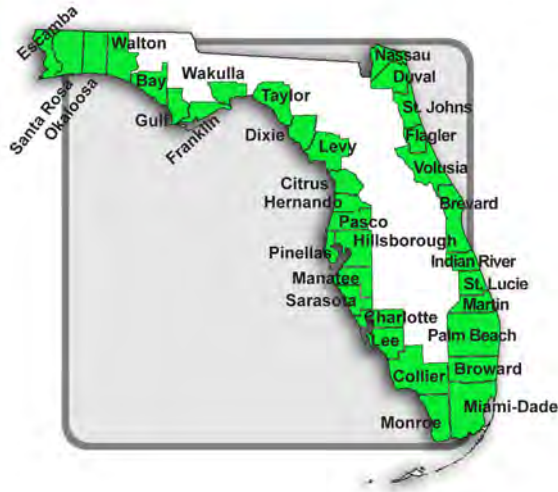
Debbie Lee Rouse
 Delaware Department of Natural Resources and
 Environmental Control
 Tel: 302-739-9939
 e-mail: debbie.rouse@state.de.us

Delaware List of Beaches

COUNTY	BEACH NAME	MONITORING STATUS		TIER RANK
		Monitored	Not Monitored	
Sussex	Atlantic Beach Near Gordons Pond	Monitored	---	1
	Bethany Beach	Monitored	---	1
	Broadkill Beach	Monitored	---	2
	Cape Henlopen Beach	Monitored	---	1
	Delaware/Maryland Line Beach	Monitored	---	1
	Dewey Beach-Dagsworthy Street	Monitored	---	1
	Dewey Beach-Swedese Street	Monitored	---	1
	Fenwick Island State Park Beach	Monitored	---	1
	Holts Landing Beach	Monitored	---	2
	Lewes Beach North	Monitored	---	1
	Lewes Beach South	Monitored	---	1
	North Indian River Inlet Beach	Monitored	---	1
	Prime Hook Beach	Monitored	---	2
	Rehoboth-Queen St Beach	Monitored	---	1
	Rehoboth-Rehoboth Ave Beach	Monitored	---	1
	Rehoboth-Virginia Ave Beach	Monitored	---	1
	Slaughter Beach	Monitored	---	2
	South Bethany Beach	Monitored	---	1
	South Indian River Inlet Beach	Monitored	---	1
	Tower Road-Bay Beach	Monitored	---	2
	Tower Road-Ocean Beach	Monitored	---	1
Totals	21	21	0	



Florida



For more information contact:

David Polk
Florida Department of Health
Tel: 850-245-4444
e-mail: david_polk@doh.state.fl.us

Number of Beaches Reported			
County	Total * Beaches	Monitored	Not Monitored
Bay	16	13	3
Brevard	27	9	18
Broward	19	15	4
Charlotte	10	8	2
Citrus	1	1	0
Collier	56	14	42
Dixie	1	1	0
Duval	10	10	0
Escambia	18	12	6
Flagler	9	6	3
Franklin	6	6	0
Gulf	7	7	0
Hernando	1	1	0
Hillsborough	9	9	0
Indian River	16	6	10
Lee	19	13	6
Levy	2	1	1
Manatee	11	10	1
Martin	21	9	12
Miami-Dade	19	18	1
Monroe	39	17	22
Nassau	29	11	18
Okaloosa	26	12	14
Palm Beach	24	14	10
Pasco	7	7	0
Pinellas	42	14	28
Santa Rosa	10	7	3
Sarasota	33	16	17
St Johns	8	8	0
St Lucie	25	4	21
Taylor	5	4	1
Volusia	16	15	1
Wakulla	2	2	0
Walton	12	9	3
Totals	556	309	247
* Only coastal beaches are included in these lists.			

Florida List of Beaches

COUNTY	BEACH NAME	MONITORING STATUS		TIER RANK
		Monitored	Not Monitored	
Bay	8th Street, Mexico Beach	---	Not Monitored	1
	Beach Drive	Monitored	---	1
	Beckrich Road (Edgewater Gulf Beach)	Monitored	---	1
	Bid-A-Wee Beach	Monitored	---	1
	Carl Gray Park	Monitored	---	1
	Delwood Beach	Monitored	---	1
	Dupont Bridge	Monitored	---	1
	East County Line (Mexico Beach)	Monitored	---	1
	Laguna Beach	Monitored	---	1
	Panama City Beach Pier (Edgewater Beach)	Monitored	---	1
	Seltzer Park (Silver Sands Beach)	Monitored	---	1
	Shell Island Beach	---	Not Monitored	1
	Spy Glass Drive (Biltmore Beach)	Monitored	---	1
	Sunset Park	Monitored	---	1
	Tyndall Beach	---	Not Monitored	1
	West County Line (Carrilon Beach)	Monitored	---	1
Totals	16	13	3	
Brevard	Aquarina Beach	---	Not Monitored	1
	Bicentennial Beach Park	---	Not Monitored	1
	Bonsteel Park	---	Not Monitored	1
	Canaveral National Seashore/Playalinda Beach	---	Not Monitored	1
	Canova Beach Park	---	Not Monitored	1
	Cherrie Down Park	---	Not Monitored	1
	Cocoa Beach Minuteman Causeway	Monitored	---	1
	Cocoa Beach Pier	Monitored	---	1
	Coconut Point Park	---	Not Monitored	1
	Fischer Park	---	Not Monitored	1
	Hightower Beach Park	---	Not Monitored	1
	Indialantic Boardwalk	Monitored	---	1
	Jetty Park (Cape Canaveral)	Monitored	---	1
	Lori Wilson Park	---	Not Monitored	1
	Main Entrance Beach (PAFB)	---	Not Monitored	1
	Nco Club Beach (PAFB)	---	Not Monitored	1
	North Area Beach (PAFB)	---	Not Monitored	1
	Ocean Park	---	Not Monitored	1
	Officers Club Beach (PAFB)	---	Not Monitored	1
	Paradise Beach	Monitored	---	1
	Patrick Air Force Base (PAFB) North	Monitored	---	1
	Pelican Beach Park	Monitored	---	1
	Robert P. Murkshe Memorial Park	---	Not Monitored	1
	Seagull Park (PAFB)	---	Not Monitored	1
	Sebastian Inlet North	Monitored	---	1
	Shepard Park	---	Not Monitored	1
	Spessard Holland Beach Park (North)	Monitored	---	1
Totals	27	9	18	
Broward	Bahia Mar	Monitored	---	1
	Birch State Park	Monitored	---	1
	Commercial Blvd	Monitored	---	1
	Custer Street	Monitored	---	1
	Dania Beach	Monitored	---	1
	Deerfield Beach	Monitored	---	1
	Deerfield Beach Se 10th Street	Monitored	---	1
	George English Park	---	Not Monitored	1
	Hallandale Beach Blvd	Monitored	---	1
	Harrison Street	Monitored	---	1
	Hillsboro Inlet	---	Not Monitored	1
	John Lloyd State Park	Monitored	---	1
	Minnesota Street	Monitored	---	1

Florida List of Beaches

COUNTY	BEACH NAME	MONITORING STATUS		TIER RANK
		Monitored	Not Monitored	
Broward (cont'd)	Ne 16 Street, Pompano	Monitored	---	1
	North Beach Park Intercoastal	---	Not Monitored	1
	Oakland Park Boulevard	Monitored	---	1
	Pompano Beach	Monitored	---	1
	Sebastian Street	Monitored	---	1
	Van Buren Street	---	Not Monitored	1
Totals	19	15	4	
Charlotte	Boca Grande	Monitored	---	1
	Dotzler Beach	---	Not Monitored	1
	Englewood Mid Beach	Monitored	---	1
	Englewood North	Monitored	---	1
	Englewood South	Monitored	---	1
	Palm Island North	Monitored	---	1
	Palm Island South	Monitored	---	1
	Port Charlotte Beach	---	Not Monitored	1
	Port Charlotte Beach East	Monitored	---	1
	Port Charlotte Beach West	Monitored	---	1
Totals	10	8	2	
Citrus	Fort Island Gulf Beach	Monitored	---	1
Totals	1	1	0	
Collier	10 Thousand Island	---	Not Monitored	1
	10th Avenue South Beach	---	Not Monitored	1
	11th Avenue South Beach	---	Not Monitored	1
	13th Avenue South Beach	---	Not Monitored	1
	14th Avenue South Beach	---	Not Monitored	1
	15th Avenue South Beach	---	Not Monitored	1
	16th Avenue South Beach	---	Not Monitored	1
	17th Avenue South Beach	---	Not Monitored	1
	18th Avenue South Beach	---	Not Monitored	1
	1st Avenue North Beach	---	Not Monitored	1
	1st Avenue South Beach	---	Not Monitored	1
	2nd Avenue North Beach	---	Not Monitored	1
	2nd Avenue South Beach	---	Not Monitored	1
	32nd Avenue Beach	---	Not Monitored	1
	3rd Avenue North Beach	---	Not Monitored	1
	3rd Avenue South Beach	---	Not Monitored	1
	4th Avenue North Beach	---	Not Monitored	1
	4th Avenue South Beach	---	Not Monitored	1
	5th Avenue South Beach	---	Not Monitored	1
	6th Avenue South Beach	---	Not Monitored	1
	7th Avenue South Beach	---	Not Monitored	1
	8th Avenue South Beach	---	Not Monitored	1
	Admiralty & Shores Beach	---	Not Monitored	1
	Barefoot Beach State Reserve	Monitored	---	1
	Broad Avenue Beach	---	Not Monitored	1
	Caxambas Park	---	Not Monitored	1
	Central Avenue	Monitored	---	1
	Clam Pass	Monitored	---	1
	Clam Pass Park North	---	Not Monitored	1
	Clam Pass Park South	---	Not Monitored	1
	Cutlass Cove Beach & Club	---	Not Monitored	1
	Denor-Wiggins State Recreation Area	Monitored	---	1
	Doctor's Pass	Monitored	---	1
	Gordon Pass Beach	---	Not Monitored	1
	Hideaway Beach	Monitored	---	1
	Horizon Way Beach (Aka Parkshore Beach)	Monitored	---	1
	Keewaydin Island	---	Not Monitored	1
	Lely Barefoot Beach	---	Not Monitored	1

Florida List of Beaches

COUNTY	BEACH NAME	MONITORING STATUS		TIER RANK
		Monitored	Not Monitored	
Collier (cont'd)	Lowdermilk Park	Monitored	---	1
	Naples Beach Club	---	Not Monitored	1
	Naples Lake Beach	---	Not Monitored	1
	Naples Pier	Monitored	---	1
	Pelican Bay Beach North	---	Not Monitored	1
	Pelican Bay Beach South	---	Not Monitored	1
	Pelican Bay Restaurant And Club	Monitored	---	1
	Port Royal Beach & Club	---	Not Monitored	1
	Residence Beach	Monitored	---	1
	Shore Drive Beach	---	Not Monitored	1
	South Marco Beach (AKA. SMB Access)	Monitored	---	1
	The Moorings	---	Not Monitored	1
	Tigertail Beach	Monitored	---	1
	Vanderbilt Beach	Monitored	---	1
	Vedado Way Beach	---	Not Monitored	1
	Villa Mare Ln Beach	---	Not Monitored	1
	Wiggins Pass North	---	Not Monitored	1
	Wiggins Pass State Park	---	Not Monitored	1
Totals	56	14	42	
Dixie	Shired Island	Monitored	---	1
Totals	1	1	0	
Duval	15th Street Access	Monitored	---	1
	19th Street Access	Monitored	---	1
	30th Avenue Access	Monitored	---	1
	Atlantic Blvd Access	Monitored	---	1
	Beach Blvd Access	Monitored	---	1
	Hanna Park	Monitored	---	1
	Hopkins Street Access	Monitored	---	1
	Huguenot Park	Monitored	---	1
	North Little Talbot Island	Monitored	---	1
	South Little Talbot Island	Monitored	---	1
Totals	10	10	0	
Escambia	Bayou Chico	Monitored	---	1
	Bayview Park	Monitored	---	1
	Big Lagoon State Park	Monitored	---	1
	County Park East	Monitored	---	1
	County Park West	Monitored	---	1
	Fort Mcree Area	---	Not Monitored	1
	Fort Pickens	---	Not Monitored	1
	Johnson Beach	Monitored	---	1
	Johnson Beach Sound Side	Monitored	---	1
	Navy Point (Bayou Grande)	Monitored	---	1
	Opal Beach	---	Not Monitored	1
	Pensacola (Casino) Beach	Monitored	---	1
	Perdido Key State Park	Monitored	---	1
	Quietwater Beach (Santa Rosa Sound)	Monitored	---	1
	Quietwater Beach Picnic Area	---	Not Monitored	1
	Sabine Yacht And Racket	---	Not Monitored	1
	Sanders Beach	Monitored	---	1
	Santa Rosa Island	---	Not Monitored	1
Totals	18	12	6	
Flagler	Gamble Rogers State Park	Monitored	---	1
	Hammock	---	Not Monitored	1
	Marineland	---	Not Monitored	1
	North Flagler Pier	Monitored	---	1
	Picknickers (Beverly Beach)	Monitored	---	1
	South Beach	---	Not Monitored	1

Florida List of Beaches

COUNTY	BEACH NAME	MONITORING STATUS		TIER RANK
		Monitored	Not Monitored	
Flagler (cont'd)	South Flagler Pier	Monitored	---	1
	Varn Park	Monitored	---	1
	Washington Oaks State Park	Monitored	---	1
Totals	9	6	3	
Franklin	Alligator Point	Monitored	---	1
	Carrabelle Beach	Monitored	---	1
	St. George Island 11th Street East	Monitored	---	1
	St. George Island 11th Street West	Monitored	---	1
	St. George Island Franklin Street	Monitored	---	1
	St. George Island State Park	Monitored	---	1
Totals	6	6	0	
Gulf	Beacon Hill Beach	Monitored	---	1
	Cape San Blas	Monitored	---	1
	Dixie Belle Beach	Monitored	---	1
	Highway 98 Beach	Monitored	---	1
	Lookout Beach	Monitored	---	1
	Monument Beach	Monitored	---	1
	St. Joe Beach	Monitored	---	1
Totals	7	7	0	
Hernando	Pine Island	Monitored	---	1
Totals	1	1	0	
Hillsborough	Bahia Beach	Monitored	---	1
	Ben T. Davis North	Monitored	---	1
	Ben T. Davis South	Monitored	---	1
	Cypress Point North	Monitored	---	1
	Cypress Point South	Monitored	---	1
	Davis Island	Monitored	---	1
	Picnic Island North	Monitored	---	1
	Picnic Island South	Monitored	---	1
	Simmons Park	Monitored	---	1
Totals	9	9	0	
Indian River	Amber Sands Beach	---	Not Monitored	1
	Coconut Point Sebastian Inlet	Monitored	---	1
	Conn Beach	---	Not Monitored	1
	Flame Vine Beach	---	Not Monitored	1
	Golden Sands Beach Park	---	Not Monitored	1
	Humiston Beach	Monitored	---	1
	Jaycee Beach Park	---	Not Monitored	1
	Riomar Beach	---	Not Monitored	1
	Round Island Beach Park	Monitored	---	1
	Seagrape Beach	---	Not Monitored	1
	Sexton Plaza	Monitored	---	1
	South Beach Park	Monitored	---	1
	Tracking Station Beach Park	---	Not Monitored	1
	Treasure Shores Beach Park	---	Not Monitored	1
	Turtle Trail Beach	---	Not Monitored	1
	Wabasso Beach Park	Monitored	---	1
Totals	16	6	10	
Lee	Boca Grande Light House/Seagrape Beach	Monitored	---	1
	Bonita Beach Park	Monitored	---	1
	Bowditch Point Beach	Monitored	---	1
	Bowman's Beach	Monitored	---	1
	Cape Coral Yacht Club	Monitored	---	1
	Fulgar St Beach Access - Sanibel	---	Not Monitored	1
	Holiday Inn Public Beach Access Ft Myers Beach	---	Not Monitored	1
	Little Hickory Beach Park	Monitored	---	1

Florida List of Beaches

COUNTY	BEACH NAME	MONITORING STATUS		TIER RANK
		Monitored	Not Monitored	
Lee (cont'd)	Lovers Key State Park	Monitored	---	1
	Lynn Hall Memorial Park	Monitored	---	1
	Public Access #34 - Ft Myers Beach	---	Not Monitored	1
	Public Beach Access #17 - Ft Myers Beach	---	Not Monitored	1
	Public Beach Access #23 - Ft Myers Beach	---	Not Monitored	1
	Sanibel Causeway Beach	Monitored	---	1
	Sanibel Lighthouse Park Beach	Monitored	---	1
	South Seas Plantation Captiva - Redfish Pass	Monitored	---	1
	Southern Tip Access Fort Myers Beach	---	Not Monitored	1
	Tarpon Bay Road Beach	Monitored	---	1
	Turner Beach/Blind Pass Beach	Monitored	---	1
Totals	19	13	6	
Levy	Cedar Key Beach	Monitored	---	1
	Yankeetown Beach	---	Not Monitored	1
Totals	2	1	1	
Manatee	Bay Front Park North	Monitored	---	1
	Bay Front Park South	Monitored	---	1
	Bradenton Beach	Monitored	---	1
	City Of Anna Maria Access (Anna Maria Island)	---	Not Monitored	1
	Coquina Beach North	Monitored	---	1
	Coquina Beach South	Monitored	---	1
	Manatee Public Beach North	Monitored	---	1
	Manatee Public Beach South	Monitored	---	1
	Palma Sola North	Monitored	---	1
	Palma Sola South	Monitored	---	1
	Whitney Beach	Monitored	---	1
Totals	11	10	1	
Martin	Alex's Beach	---	Not Monitored	1
	Bathtub Beach	Monitored	---	1
	Bathtub Reef	---	Not Monitored	1
	Bob Graham Beach	Monitored	---	1
	Bryan Mawr	---	Not Monitored	1
	Chastain Beach	---	Not Monitored	1
	Fletcher Beach	---	Not Monitored	1
	Glasscock	---	Not Monitored	1
	Hobe Sound Public Beach	Monitored	---	1
	Hobe Sound Wildlife Refuge	Monitored	---	1
	House Of Refuge	---	Not Monitored	1
	Jensen Beach Causeway	---	Not Monitored	1
	Jensen Beach Causeway East	Monitored	---	1
	Jensen Public Beach	Monitored	---	1
	Roosevelt Bridge	Monitored	---	1
	Sandsprint Park	---	Not Monitored	1
	Stokes	---	Not Monitored	1
	Stuart Beach	Monitored	---	1
	Stuart Causeway	Monitored	---	1
	Tiger Shores Beach	---	Not Monitored	1
	Virginia Forest	---	Not Monitored	1
Totals	21	9	12	
Miami-Dade	53rd Street - Miami Beach	Monitored	---	1
	Cape Florida Park	Monitored	---	1
	Collins Park-21st Street	Monitored	---	1
	Crandon Park-Key Biscayne	Monitored	---	1
	Golden Beach	Monitored	---	1
	Haulover Beach	Monitored	---	1
	Haulover Beach - North	Monitored	---	1
	Hobie Beach (AKA. Dog Beach)	Monitored	---	1

Florida List of Beaches

COUNTY	BEACH NAME	MONITORING STATUS		TIER RANK
		Monitored	Not Monitored	
Miami-Dade (cont'd)	Key Biscayne Beach	Monitored	---	1
	Matheson Hammock	Monitored	---	1
	North Shore Ocean Terrace	Monitored	---	1
	South Beach Park	Monitored	---	1
	Sunny Isles Beach - Samson Park	Monitored	---	1
	Sunny Isles Beach-Pier Park	Monitored	---	1
	Surfside Beach - 93rd Street	Monitored	---	1
	Virginia Beach	Monitored	---	1
	Windsurfer Beach	---	Not Monitored	1
Totals	19	18	1	
Monroe	Anne's Beach	Monitored	---	1
	Atlanta Shores	---	Not Monitored	1
	Bahia Honda Bayside	Monitored	---	1
	Bahia Honda Oceanside	Monitored	---	1
	Bahia Honda Sandspur	Monitored	---	1
	Banana Bay Resort - Marathon	---	Not Monitored	1
	Buccaneer	---	Not Monitored	1
	Casa Clara	---	Not Monitored	1
	Casa Marina	---	Not Monitored	1
	Cheeca Lodge Beach	---	Not Monitored	1
	Coco Plum Beach	Monitored	---	1
	Curry Hammock	Monitored	---	1
	Dog Beach	---	Not Monitored	1
	Dolphin Research Center	---	Not Monitored	1
	Fiesta Key Campground	---	Not Monitored	1
	Founder's Park Beach	Monitored	---	1
	Ft. Zachary Taylor	Monitored	---	1
	Harry Harris County Park	Monitored	---	1
	Higgs Beach	Monitored	---	1
	Holiday Inn Beachside	---	Not Monitored	1
	Islamorada Public Library	Monitored	---	1
	John Pennecamp State Park Far Beach	---	Not Monitored	1
	John Pennecamp State Park Cannon Beach	Monitored	---	1
	Kennedy Dr & N Roosevelt	---	Not Monitored	1
	Key West Beach Club	---	Not Monitored	1
	N Roosevelt/Cow Key	---	Not Monitored	1
	Reach Resort	---	Not Monitored	1
	Rest Beach	---	Not Monitored	1
	Sea Oats Beach	---	Not Monitored	1
	Simonton Beach	Monitored	---	1
	Smathers Beach	Monitored	---	1
	Smathers Beach East	---	Not Monitored	1
	Sombrero Beach	Monitored	---	1
	South Beach	Monitored	---	1
	Sunset Park	---	Not Monitored	1
	The Islander Beach Resort	---	Not Monitored	1
	The Moorings	---	Not Monitored	1
	Valhalla Beach Resort	---	Not Monitored	1
	Veteran's Beach	Monitored	---	1
Totals	39	17	22	
Nassau	Alachua Beach Access	---	Not Monitored	1
	Allen Beach Access	---	Not Monitored	1
	Amelia Island Plantation (AIP) Beach Club	Monitored	---	1
	American Beach	Monitored	---	1
	Bill Melton Beach Access	---	Not Monitored	1
	Burney Park Beach Front	---	Not Monitored	1
	Fort Clinch Beach	Monitored	---	1

Florida List of Beaches

COUNTY	BEACH NAME	MONITORING STATUS		TIER RANK
		Monitored	Not Monitored	
Nassau (cont'd)	Fort Clinch Riverside	---	Not Monitored	1
	Hutchins Beach Access	---	Not Monitored	1
	Jasmine Street	Monitored	---	1
	John Robas Beach Access	---	Not Monitored	1
	Kissimmee Beach Access	---	Not Monitored	1
	Main Beach	Monitored	---	1
	Manatee Beach Access	---	Not Monitored	1
	Mizell Beach Access	---	Not Monitored	1
	N. Casino Beach Access	---	Not Monitored	1
	New York Beach Access	---	Not Monitored	1
	North Beach Park	---	Not Monitored	1
	Ocean Street	Monitored	---	1
	Ozello Beach Access	---	Not Monitored	1
	Peter's Point	Monitored	---	1
	Piper Dunes (AIP Beach)	Monitored	---	1
	S. Casino Beach Access	---	Not Monitored	1
	Sadler Road	Monitored	---	1
	Scott Road Beach Access	---	Not Monitored	1
	Simmons Road	Monitored	---	1
	South End	Monitored	---	1
	South End Bridge	---	Not Monitored	1
	Summer Beach	---	Not Monitored	1
	Suwannee Beach Access	---	Not Monitored	1
Totals	29	11	18	
Okaloosa	Brackin Wayside	Monitored	---	1
	Camp Timpoochee	Monitored	---	1
	East Pass	Monitored	---	1
	El Matador	---	Not Monitored	1
	Florida Park	---	Not Monitored	1
	Gulf Island National Seashore	Monitored	---	1
	Henderson State Park Beach	Monitored	---	1
	Holiday Isle Aegean	---	Not Monitored	1
	James Lee Park Beach	Monitored	---	1
	Lincoln Park	Monitored	---	1
	Liza Jackson Park	Monitored	---	1
	Marlers Park	Monitored	---	1
	Nco Beach	---	Not Monitored	1
	Okaloosa Island Beach Access #1	---	Not Monitored	1
	Okaloosa Island Beach Access #2	---	Not Monitored	1
	Okaloosa Island Beach Access #3	---	Not Monitored	1
	Okaloosa Island Beach Access #4	---	Not Monitored	1
	Okaloosa Island Beach Access #5	---	Not Monitored	1
	Okaloosa Island Beach Access #6	---	Not Monitored	1
	Okaloosa Island Beach Access #7	---	Not Monitored	1
	Poquito Park	Monitored	---	1
	Postal Point	---	Not Monitored	1
	Rickey Avenue	---	Not Monitored	1
	Rocky Bayou (Fred Gannon State Park)	Monitored	---	1
	Rocky Creek Campground	---	Not Monitored	1
	Valparaiso Blvd	---	Not Monitored	1
	Weekley Bayou	---	Not Monitored	1
Totals	26	12	14	
Palm Beach	Boynton Beach Municipal	Monitored	---	1
	Carlin Park	Monitored	---	1
	Coral Cove	---	Not Monitored	1
	Delray Beach (Aka Sandoway Park)	Monitored	---	1
	Dubois Park	Monitored	---	1
	Gulfstream Park	Monitored	---	1

Florida List of Beaches

COUNTY	BEACH NAME	MONITORING STATUS		TIER RANK
		Monitored	Not Monitored	
Palm Beach (cont'd)	John D. McArthur	---	Not Monitored	1
	Juno Beach Park	---	Not Monitored	1
	Jupiter Beach Park	Monitored	---	1
	Lake Worth (Aka Kreusler)	Monitored	---	1
	Lantana Municipal	Monitored	---	1
	Loggerhead Park	---	Not Monitored	1
	Ocean Inlet Park	Monitored	---	1
	Ocean Reef Park	---	Not Monitored	1
	Palm Beach	Monitored	---	1
	Palm Beach Shores	---	Not Monitored	1
	Peanut Island	---	Not Monitored	1
	Phil Foster Park	Monitored	---	1
	Phipps	---	Not Monitored	1
	Red Reef Park	---	Not Monitored	1
	Riviera Beach	Monitored	---	1
	South Beach	---	Not Monitored	1
	South Inlet Park	Monitored	---	1
	Spanish River	Monitored	---	1
Totals	24	14	10	
Pasco	Anclote River Park Beach	Monitored	---	1
	Brasher Park Beach	Monitored	---	1
	Energy And Marine Center	Monitored	---	1
	Gulf Harbors Beach	Monitored	---	1
	Oelsner Park Beach	Monitored	---	1
	Robert J. Strickland	Monitored	---	1
	Robert K. Rees Park Beach	Monitored	---	1
Totals	7	7	0	
Pinellas	Belleair Beach - Morgan Drive	---	Not Monitored	1
	Belleair Causeway-Intercoastal	---	Not Monitored	1
	Clearwater Beach (3rd St)	---	Not Monitored	1
	Clearwater Beach - Carlouel Park	---	Not Monitored	1
	Clearwater Beach - Rockaway	---	Not Monitored	1
	Courtney Campbell Causeway	Monitored	---	1
	Crystal Beach	---	Not Monitored	1
	Dunedin Marina Beach	---	Not Monitored	1
	Fort Desoto - East Beach	---	Not Monitored	1
	Fort Desoto 1/2 Way B/N Fort & N. Beach	---	Not Monitored	1
	Fort Desoto North Beach	Monitored	---	1
	Fred Howard Beach	---	Not Monitored	1
	Ft Desoto Park - Pier/Fort	---	Not Monitored	1
	Gandy Boulevard	Monitored	---	1
	Gulfport - East Beach	---	Not Monitored	1
	Gulfport - Osgood Beach	---	Not Monitored	1
	Gulfport - West Beach	---	Not Monitored	1
	Honeymoon Island Beach	Monitored	---	1
	Honeymoon Island Causeway (South)	---	Not Monitored	1
	Indian Rocks Beach	Monitored	---	1
	Indian Rocks Beach - Central Ave	---	Not Monitored	1
	Indian Shores Beach	Monitored	---	1
	Madeira Beach	Monitored	---	1
	Madeira Beach - 129th Ave	---	Not Monitored	1
	Mobbly Bayou Preserve	Monitored	---	1
	North Redington Beach - 169th Ave	---	Not Monitored	1
	North Shore - North Beach	---	Not Monitored	1
	North Shore Beach	Monitored	---	1
	Pass-A-Grille Beach	Monitored	---	1
	R.E. Olds Park	---	Not Monitored	1
	Redington Beach - 158th Ave	---	Not Monitored	1

Florida List of Beaches

COUNTY	BEACH NAME	MONITORING STATUS		TIER RANK
		Monitored	Not Monitored	
Pinellas (cont'd)	Redington Shores - 175th Ave	---	Not Monitored	1
	Redington Shores – 182nd Ave	Monitored	---	1
	Safety Harbor Pier	---	Not Monitored	1
	Sand Key	Monitored	---	1
	St Pete Beach - 34th Ave (The Don)	---	Not Monitored	1
	St Pete Beach - 46th Ave (Park)	---	Not Monitored	1
	Sunset Beach (Ti) - 82nd Ave	---	Not Monitored	1
	Sunset Beach (Ti) - 89th Ave	---	Not Monitored	1
	Sunset Beach - Tarpon Springs	Monitored	---	1
	Treasure Island - 103rd Ave	---	Not Monitored	1
	Treasure Island Beach	Monitored	---	1
Totals	42	14	28	
Santa Rosa	Floridatown Park	---	Not Monitored	1
	Garcon Point Location 3	---	Not Monitored	1
	Homeport	Monitored	---	1
	Juana's Beach	Monitored	---	1
	Navarre Beach Pier	Monitored	---	1
	Navarre Beach West	Monitored	---	1
	Navarre Park	Monitored	---	1
	Redfish Point	---	Not Monitored	1
	Shoreline Park	Monitored	---	1
	Woodlawn Beach	Monitored	---	1
Totals	10	7	3	
Sarasota	Avenida Del Mare Access #11	---	Not Monitored	1
	Avenida Messina Access #2	---	Not Monitored	1
	Avenida Navarra Access #14	---	Not Monitored	1
	Blackburn Point Park	---	Not Monitored	1
	Blind Pass Beach	Monitored	---	1
	Brohard Beach	Monitored	---	1
	Calle De La Siesta, Access #7	---	Not Monitored	1
	Calle Del Inverno Access #10	---	Not Monitored	1
	Caspersen Public Beach	Monitored	---	1
	Lido Casino Beach	Monitored	---	1
	Longboat Access #1	---	Not Monitored	1
	Longboat Access #2	---	Not Monitored	1
	Longboat Access #3	---	Not Monitored	1
	Longboat Key Access	Monitored	---	1
	Manasota Beach	Monitored	---	1
	Nokomis Public Beach	Monitored	---	1
	North Jetty Park Beach	Monitored	---	1
	North Lido Beach	Monitored	---	1
	Ocean Blvd Access #5	---	Not Monitored	1
	Palmer Point Beach	---	Not Monitored	1
	Plaza De Las Palmas #9	---	Not Monitored	1
	Plaza De Las Palmas 1, Access #8	---	Not Monitored	1
	Point O' Rocks	---	Not Monitored	1
	Ringling Causeway	Monitored	---	1
	Service Club Park	Monitored	---	1
	Shell Road Access #1	---	Not Monitored	1
	Siesta Key Public Beach	Monitored	---	1
	South Jetty Beach	---	Not Monitored	1
	South Lido Beach	Monitored	---	1
	Stickney Point Access #12	---	Not Monitored	1
	Turtle Beach	Monitored	---	1
	Venice Fishing Pier	Monitored	---	1
	Venice Public Beach	Monitored	---	1
Totals	33	16	17	

Florida List of Beaches

COUNTY	BEACH NAME	MONITORING STATUS		TIER RANK
		Monitored	Not Monitored	
St Johns	Anastasia State Park (St. Augustine Beach)	Monitored	---	1
	Crescent Beach	Monitored	---	1
	Matanzas Inlet	Monitored	---	1
	Mickler's Landing	Monitored	---	1
	Solano (Ponte Vedra Beach)	Monitored	---	1
	St. Augustine Beach A Street	Monitored	---	1
	St. Augustine Beach Ocean Trace	Monitored	---	1
	Vilano Beach	Monitored	---	1
Totals	8	8	0	
St Lucie	Avalon Park	---	Not Monitored	1
	Blind Creek	---	Not Monitored	1
	Blind Creek Park	---	Not Monitored	1
	Blue Heron Blvd Access	---	Not Monitored	1
	Coconut Drive Access	---	Not Monitored	1
	F Douglass Memorial Park	Monitored	---	1
	Fort Pierce Inlet/North Jetty Park	Monitored	---	1
	Gulfstream Beach	---	Not Monitored	1
	Hermans Bay	---	Not Monitored	1
	Inlet State Park @ Ocean	---	Not Monitored	1
	Inlet State Park @ River	---	Not Monitored	1
	Jaycee Park	---	Not Monitored	1
	John Brooks Park	---	Not Monitored	1
	K Bergalis Memorial Park	---	Not Monitored	1
	Little Jim Bridge	---	Not Monitored	1
	Middle Cove	---	Not Monitored	1
	Normandy Beach	---	Not Monitored	1
	Pepper Park	Monitored	---	1
	Porpoise Beach	---	Not Monitored	1
	South Beach Boardwalk	---	Not Monitored	1
	South Causeway At Boat Ramp	---	Not Monitored	1
	South Jetty Park Beach	---	Not Monitored	1
	Surfside Park	---	Not Monitored	1
	Walton Rocks Beach	Monitored	---	1
	Waveland Beach	---	Not Monitored	1
Totals	25	4	21	
Taylor	Cedar Island	Monitored	---	1
	Dark Island	---	Not Monitored	1
	Dekle Beach	Monitored	---	1
	Hagen's Cove	Monitored	---	1
	Keaton Beach	Monitored	---	1
Totals	5	4	1	
Volusia	27th Street, New Smyrna Beach	Monitored	---	1
	Beach Street	---	Not Monitored	1
	Bicentennial Park, Ormond Beach	Monitored	---	1
	Dunlawton, Daytona Beach Shores	Monitored	---	1
	Flagler Avenue, New Smyrna Beach	Monitored	---	1
	Florida Shores Blvd	Monitored	---	1
	Granada, Ormond Beach	Monitored	---	1
	International Speedway, Daytona Beach	Monitored	---	1
	Main, Daytona Beach	Monitored	---	1
	North Jetty, Ponce Inlet	Monitored	---	1
	Oceanview Way, Ponce Inlet	Monitored	---	1
	Seabreeze, Daytona Beach	Monitored	---	1
	Silver Beach, Daytona Beach	Monitored	---	1
	South Jetty, New Smyrna Beach	Monitored	---	1

Florida List of Beaches

COUNTY	BEACH NAME	MONITORING STATUS		TIER RANK
		Monitored	Not Monitored	
Volusia (cont'd)	Torinita, Wilbur By The Sea	Monitored	---	1
	Villa Way	Monitored	---	1
Totals	16	15	1	
Wakulla	Mash Island	Monitored	---	1
	Shell Point Beach	Monitored	---	1
Totals	2	2	0	
Walton	Blue Mountain Beach Access	Monitored	---	1
	Choctaw Beach County Park	Monitored	---	1
	County Park	Monitored	---	1
	Dune Allen Beach Access	Monitored	---	1
	Eastern Lake Beach Access	Monitored	---	1
	Eastern Lake Outfall	---	Not Monitored	1
	Grayton Beach Access	Monitored	---	1
	Grayton Beach State Recreation Area	---	Not Monitored	1
	Holly Street Beach Access	Monitored	---	1
	Inlet Beach Access (TDC Beach Access)	Monitored	---	1
	South Wall Street Beach	---	Not Monitored	1
	Wheeler Point	Monitored	---	1
Totals	12	9	3	



Georgia



Number of Beaches Reported			
County	Total * Beaches	Monitored	Not Monitored
Camden	2	0	2
Chatham	13	9	4
Glynn	19	16	3
Liberty	1	0	1
McIntosh	6	2	4
Totals	41	27	14
* Only coastal beaches are included in these lists.			

For more information contact:

Elizabeth Cheney
 Coastal Resources Division
 Georgia Department of Natural Resources
 Tel: 912-264-7218
 e-mail: Elizabeth.Cheney@coastal.dnr.state.ga.us

Georgia List of Beaches

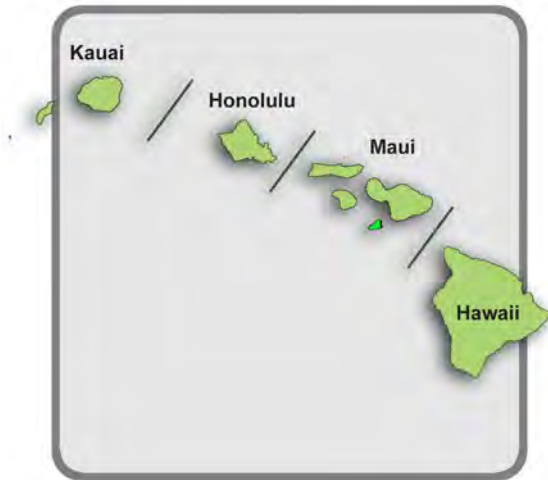
COUNTY	BEACH NAME	MONITORING STATUS		TIER RANK
		Monitored	Not Monitored	
Camden	Cumberland	---	Not Monitored	3
	Little Cumberland	---	Not Monitored	3
	Totals	0	2	
Chatham	Bradley (Ossabaw)	Monitored	---	2
	Kings Ferry	Monitored	---	2
	Little Tybee Island	---	Not Monitored	3
	Middle Ossabaw	---	Not Monitored	3
	Skidaway Narrows	Monitored	---	2
	South Ossabaw	Monitored	---	2
	Tybee Island Middle	Monitored	---	1
	Tybee Island North	Monitored	---	1
	Tybee Island Polk St.	Monitored	---	1
	Tybee Island South	Monitored	---	1
	Tybee Island Strand	Monitored	---	1
	Wassaw Island	---	Not Monitored	3
	Williamson Island	---	Not Monitored	3
	Totals	9	4	
Glynn	12 St. Goulds Inlet (SSI)	Monitored	---	1
	4H Camp (Jekyll)	Monitored	---	1
	5th St. Crossover (SSI)	Monitored	---	1
	Blythe Island Regional Park Sandbar	Monitored	---	2

Georgia List of Beaches

COUNTY	BEACH NAME	MONITORING STATUS		TIER RANK
		Monitored	Not Monitored	
Glynn (cont'd)	Capt. Wyly (Jekyll) Near Beachview	Monitored	---	1
	Convention Center (Jekyll)	Monitored	---	1
	East Beach Old Coast Guard (SSI)	Monitored	---	1
	Jekyll Clam Creek	Monitored	---	1
	Jekyll North At Dexter Lane	Monitored	---	1
	Little St. Simons	---	Not Monitored	3
	Massengale (SSI)	Monitored	—	1
	Pelican Spit (Off Sea Island)	---	Not Monitored	3
	Rainbow Bar (Little SSI)	---	Not Monitored	3
	Reimolds Pasture (Little SSI)	Monitored	---	2
	Sea Island North	Monitored	---	2
	Sea Island South	Monitored	---	2
	South Dunes (Jekyll)	Monitored	---	1
	St. Andrews Picnic Area (Jekyll)	Monitored	---	1
	St. Simons Island Lighthouse	Monitored	---	1
Totals	19	16	3	
Liberty	St. Catherines Island	---	Not Monitored	3
Totals	1	0	1	
McIntosh	Blackbeard Island	---	Not Monitored	3
	Cabretta (Sapelo)	---	Not Monitored	3
	Contentment Bluff Sandbar	Monitored	---	2
	Dallas Bluff Sandbar	Monitored	---	2
	Nanny Goat (Sapelo)	---	Not Monitored	3
	Wolf Island	---	Not Monitored	3
Totals	6	2	4	



Hawaii



Number of Beaches Reported			
County	Total * Beaches	Monitored	Not Monitored
Hawaii	82	50	32
Honolulu	112	27	85
Kauai	64	15	49
Maui	127	54	73
Totals	385	146	239
* Only coastal beaches are included in these lists.			

For more information contact:

Dale Mikami
 Department of Health
 Tel: 808-586-4331
 e-mail: Clinton.mikami@doh.hawaii.gov

Hawaii List of Beaches

COUNTY	BEACH NAME	MONITORING STATUS		TIER RANK
		Monitored	Not Monitored	
Hawaii	2nd Beach (Next to Mahaiula)	Monitored	---	2
	Anaeho'omalu Bay	Monitored	---	1
	Analani Pond (Puala'a)	Monitored	---	1
	Banyan's Surfing Area	Monitored	---	3
	Coconut Island Park	Monitored	---	2
	Hakalau Co. Pk.	Monitored	---	2
	Hapuna Beach St. Rec. Area	Monitored	---	2
	Heeia	---	Not Monitored	3
	Hilo Bayfront	Monitored	---	1
	Ho'okena	Monitored	---	2
	Holoholokai Beach	Monitored	---	2
	Honaunau Bay	Monitored	---	2
	Honokohau Beach	---	Not Monitored	3
	Honoli'i Beach Co. Park	Monitored	---	1
	Honomalino Bay	---	Not Monitored	3
	Ice Pond (single point)	Monitored	---	2
	Isaac Hale Beach Co. Pk.	---	Not Monitored	3
	James Kealoha Park	Monitored	---	1
	Ka Lae (South Point)	Monitored	---	2
	Ka'upulehu	---	Not Monitored	3
	Kahalu'u Beach Co. Pk.	Monitored	---	1
	Kailua Bay	Monitored	---	2
	Kalahiki Beach	---	Not Monitored	3
	Kalapana Beach (new) (Harry K. Brown Beach Co. Pk.)	Monitored	---	2

Hawaii List of Beaches

COUNTY	BEACH NAME	MONITORING STATUS		TIER RANK
		Monitored	Not Monitored	
Hawaii (cont'd)	Kamakaokahonu	Monitored	---	1
	Kamoa Pt.	---	Not Monitored	3
	Kapa'a Beach Co. Pk.	---	Not Monitored	3
	Kapoho Bay	Monitored	---	2
	Kapoho Tidepools (Vacationland)	Monitored	---	2
	Kapu'a Bay	---	Not Monitored	3
	Kauna'oa Beach	Monitored	---	2
	Kawa Bay	Monitored	---	3
	Kawaihae Harbor	Monitored	---	2
	Ke'ei	---	Not Monitored	3
	Keahou Bay (Kona)	Monitored	---	2
	Kealia Beach	---	Not Monitored	3
	Keaukaha Beach Park	Monitored	---	2
	Keawaiki	---	Not Monitored	3
	Kehena	Monitored	---	2
	Keokea Beach Co. Pk.	Monitored	---	3
	Kiholo Bay	---	Not Monitored	3
	Kolekole Beach Co. Park	Monitored	---	2
	Kuki'o	---	Not Monitored	3
	Lapakahi St. Hist. Park	---	Not Monitored	3
	Laupahoehoe Beach Co. Park	Monitored	---	2
	Lehia Beach Co. Pk.	Monitored	---	2
	Leleiwi Beach Co. Pk.	Monitored	---	1
	Mahai'ula Bay	---	Not Monitored	3
	Mahukona Beach Co. Pk.	---	Not Monitored	3
	Makalawena	---	Not Monitored	3
	Makole'a Beach	---	Not Monitored	3
	Manini Point Co. Pk.	Monitored	---	3
	Manini'owali	Monitored	---	2
	Manuka Bay	---	Not Monitored	3
	Mau'umae Beach	---	Not Monitored	3
	Mauna Lani (Kalahuihua'a)	---	Not Monitored	3
	Miloli'i Beach	Monitored	---	2
	Napo'apo'o Beach Co. Pk.	---	Not Monitored	3
	Ninole	Monitored	---	2
	Ohai'ula Beach	---	Not Monitored	3
	Old Kona Airport St. Rec. Area	---	Not Monitored	3
	Onakahakaha Beach Co. Pk.	Monitored	---	1
	Pahoehoe Beach Co. Pk.	---	Not Monitored	3
	Pelekane Bay	Monitored	---	2
	Pine Trees	Monitored	---	2
	Pohoiki Beach	Monitored	---	2
	Pohue Bay	---	Not Monitored	3
	Pololu Valley	Monitored	---	3
	Pu'u'honua Pt. (Pu'u o Honaunau)	Monitored	---	2
	Puako	Monitored	---	1
	Pueo Bay	---	Not Monitored	3
	Punalu'u	Monitored	---	2
	Radio Bay	Monitored	---	2
	Reeds Bay Park	---	Not Monitored	3
	Spencer Beach Co. Pk.	Monitored	---	2
	Wai'ahukini	---	Not Monitored	3
	Waialea Bay	---	Not Monitored	3
	Waipi'o Bay	Monitored	---	2
	Waiulaula	Monitored	---	2
	Wawaloli Beach	---	Not Monitored	3
	White Sands Beach Co. Pk. (Magic Sands)	Monitored	---	2
	Whittington Beach Co. Pk.	Monitored	---	2
Totals	82	50	32	

Hawaii List of Beaches

COUNTY	BEACH NAME	MONITORING STATUS		TIER RANK
		Monitored	Not Monitored	
Honolulu	Ala Moana Beach Co. Park	Monitored	---	1
	Aukai Beach Co. Park	---	Not Monitored	3
	Banzai	---	Not Monitored	3
	Barbers Point Beach Co. Pk.	---	Not Monitored	3
	Chun's Reef	Monitored	---	1
	Diamond Head	---	Not Monitored	2
	Ehukai Beach Co. Pk.	---	Not Monitored	3
	Ewa Beach	Monitored	---	3
	Fort DeRussy Beach	Monitored	---	2
	Fort DeRussy Beach Park	---	Not Monitored	2
	Fort Hase Beach	---	Not Monitored	3
	Fort Kamehameha Beach	---	Not Monitored	3
	Gray's Beach	---	Not Monitored	2
	Hale'iwa Ali'i Beach Co. Pk.	---	Not Monitored	3
	Hale'iwa Beach Co. Pk.	---	Not Monitored	3
	Halona Blowhole	---	Not Monitored	2
	Hanaka'ilio Beach	---	Not Monitored	3
	Hanauma Bay	Monitored	---	1
	Hau'ula Beach Co. Park	---	Not Monitored	2
	Hawaiian Electric Beach Park	---	Not Monitored	3
	Ihilani Honu	---	Not Monitored	3
	Ihilani Kohola	---	Not Monitored	3
	Ihilani Naia	---	Not Monitored	3
	Ihilani Ulua	---	Not Monitored	3
	Iroquois Pt.	---	Not Monitored	3
	Ka'a'awa Beach Co. Park	---	Not Monitored	2
	Ka'alawai Beach	---	Not Monitored	2
	Ka'ena Pt.	---	Not Monitored	3
	Kahana Bay	---	Not Monitored	3
	Kahanamoku Beach	Monitored	---	1
	Kahe Pt. Beach Co. Pk.	---	Not Monitored	2
	Kahuku Golf Course	---	Not Monitored	3
	Kaiaka	---	Not Monitored	3
	Kaihalulu Beach	---	Not Monitored	3
	Kailua Beach Middle	Monitored	---	1
	Kaiona Beach Co. Park	---	Not Monitored	3
	Kaipapa'u Beach	---	Not Monitored	2
	Kakaako Waterfront	Monitored	---	3
	Kalae'o'io Beach Co. Park	---	Not Monitored	3
	Kaloko (Queens) Beach	---	Not Monitored	3
	Kaluahole Beach	---	Not Monitored	3
	Kaluanui Beach	---	Not Monitored	2
	Kane'ohe Bay	---	Not Monitored	3
	Kananelu Beach	---	Not Monitored	3
	Kapi'olani Park	---	Not Monitored	2
	Kaunala Beach	---	Not Monitored	3
	Kaupo Beach Co. Park	---	Not Monitored	3
	Kawailoa Beach	---	Not Monitored	3
	Kawela Bay	---	Not Monitored	2
	Ke'ehi Lagoon	---	Not Monitored	2
	Kea'au Beach Co. Park	---	Not Monitored	3
	Kokololio Beach	---	Not Monitored	2
	Kualoa Co. Regional Park	Monitored	---	1
	Kualoa Sugar Mill Beach	---	Not Monitored	3
	Kuhio Beach Park	Monitored	---	1
	Kuilei Cliffs Beach Park	---	Not Monitored	3
	Kuilima Cove	---	Not Monitored	3
	Laenani Beach Co. Park	---	Not Monitored	2
	Laie Beach Co. Park	---	Not Monitored	3

Hawaii List of Beaches

COUNTY	BEACH NAME	MONITORING STATUS		TIER RANK
		Monitored	Not Monitored	
Honolulu (cont'd)	Lanikai	---	Not Monitored	2
	Laniloa Peninsula (Beach)	---	Not Monitored	3
	Laukinui Beach	---	Not Monitored	3
	Lualualei Beach Co. Park	---	Not Monitored	2
	Ma'ili Beach Co. Park	Monitored	---	1
	Magic Island Beach	Monitored	---	1
	Maipalaoa Beach	---	Not Monitored	3
	Makaha Beach Co. Park	Monitored	---	1
	Makao Beach	---	Not Monitored	3
	Makapu'u Beach Co. Park	Monitored	---	1
	Makaua Beach Co. Park	---	Not Monitored	3
	Makua Beach	---	Not Monitored	3
	Malaekahana Bay	Monitored	---	1
	Manner's Beach	---	Not Monitored	3
	Mauna Lahilahi Beach Co. Pk.	---	Not Monitored	3
	Maunalua Bay	---	Not Monitored	3
	Mokule'ia Beach	---	Not Monitored	3
	Nanaikapono Beach	---	Not Monitored	3
	Nanakuli Beach Co. Pk.	Monitored	---	1
	Nimitz Beach	Monitored	---	3
	North Beach	---	Not Monitored	3
	Ohikilolo Beach(Barking Sands)	---	Not Monitored	3
	One'ula Beach Co. Park	Monitored	---	3
	Outrigger Canoe Club Beach	---	Not Monitored	2
	Pahipahi'alua Beach	---	Not Monitored	2
	Papa'iloa Beach	---	Not Monitored	2
	Papaoneone Beach	---	Not Monitored	3
	Point Panic Beach Park	---	Not Monitored	3
	Poka'i Bay Beach Co. Pk.	Monitored	---	1
	Pounders Beach	---	Not Monitored	3
	Pu'uiki	---	Not Monitored	3
	Pu'uohulu Beach	---	Not Monitored	3
	Punalu'u Beach Co. Park	---	Not Monitored	2
	Pupukea Beach Co. Pk.	---	Not Monitored	3
	Queen's Surf Beach Park	Monitored	---	1
	Royal-Moana Beach	Monitored	---	1
	Sand Island	---	Not Monitored	3
	Sandy Beach Co. Park	Monitored	---	1
	Sans Souci St. Rec. Area	Monitored	---	1
	Sunset Beach	Monitored	---	1
	Swanzy Beach Co. Park	---	Not Monitored	3
	Tongg's Beach	---	Not Monitored	2
	Turtle Bay	---	Not Monitored	3
	Ulehawa Beach Co. Park	---	Not Monitored	2
	Wai'anae Kai Military Reservation Beach	---	Not Monitored	3
	Wai'anae Regional Park	---	Not Monitored	3
	Waiale'e	---	Not Monitored	2
	Waikiki Beach Center	---	Not Monitored	2
	Waimanalo Beach Co. Park	Monitored	---	1
	Waimea Bay Beach Co. Pk.	Monitored	---	1
	Wawamalu Beach Park	---	Not Monitored	3
	White Plains Beach	Monitored	---	1
	Yokohama Bay	---	Not Monitored	3
Totals	112	27	85	
Kauai	Aliomanu Beach	---	Not Monitored	3
	Anahola Beach	---	Not Monitored	3
	Anahola Beach Co. Park	---	Not Monitored	3
	Anini Beach	Monitored	---	2
	Anini Beach Park	---	Not Monitored	3

Hawaii List of Beaches

COUNTY	BEACH NAME	MONITORING STATUS		TIER RANK
		Monitored	Not Monitored	
Kauai (cont'd)	Beach House Beach	Monitored	---	2
	Black Pot Beach Park	---	Not Monitored	3
	Brennecke Beach	---	Not Monitored	3
	Donkey Park	---	Not Monitored	3
	Gillin's Beach	---	Not Monitored	3
	Glass Beach	---	Not Monitored	3
	Ha'ena Beach Co. Park	Monitored	---	2
	Hanalei Beach Co. Park	Monitored	---	1
	Hanama'ulu Beach Co. Park	Monitored	---	2
	Haula Beach	---	Not Monitored	3
	Kahili Beach	---	Not Monitored	3
	Kalapaki Beach	Monitored	---	1
	Kalihiwai Bay	Monitored	---	2
	Kapa'a Beach Co. Park	---	Not Monitored	3
	Kaupea Beach (Secret Beach)	---	Not Monitored	3
	Kawailoa Beach	---	Not Monitored	3
	Ke'e Beach	Monitored	---	2
	Kealia	Monitored	---	2
	Kekaha Beach Co. Pk.	---	Not Monitored	3
	Kepuhi Beach	---	Not Monitored	3
	Kikiaola Beach	---	Not Monitored	3
	Kilauea Pt. Nat. Wildlife Ref.	---	Not Monitored	3
	Kipu Kai	---	Not Monitored	3
	Koloa Landing	---	Not Monitored	3
	Kukui'ula Bay	---	Not Monitored	3
	Larsens Beach	---	Not Monitored	3
	Lawa'i Kai	---	Not Monitored	3
	Lucy Wright Beach Co. Park	---	Not Monitored	3
	Lumaha'i Beach	---	Not Monitored	3
	Lydgate State Park	Monitored	---	1
	Moloka'a Bay	---	Not Monitored	3
	Na Pali Coast State Park	---	Not Monitored	3
	Niumalu Beach Park	---	Not Monitored	3
	Nukoli'i Beach Park	---	Not Monitored	3
	Pacific Missile Range Facility	---	Not Monitored	3
	Pakala (Makaweli)	---	Not Monitored	3
	Palama Beach (Nomilu)	---	Not Monitored	3
	Papa'a Bay	---	Not Monitored	3
	Pila'a Beach	---	Not Monitored	3
	Po'ipu Beach Co. Park	Monitored	---	1
	Polihale State Park	Monitored	---	2
	Port Allen	---	Not Monitored	3
	Prince Kuhio Park	---	Not Monitored	3
	Princeville	---	Not Monitored	3
	Salt Pond Beach Co. Park	Monitored	---	1
	Sheraton Beach	---	Not Monitored	3
	Shipwreck Beach	Monitored	---	2
	Spouting Horn Beach Co. Park	---	Not Monitored	3
	Tunnels Beach	---	Not Monitored	3
	Wahiawa Bay	---	Not Monitored	3
	Wai'ohai Beach	365	DAYS	3
	Wai'oli Beach Park	Monitored	---	2
	Waiakalua Iki Beach	---	Not Monitored	3
	Waiakalua Nui Beach	---	Not Monitored	3
	Waikoko Bay	---	Not Monitored	3
	Wailua Beach	---	Not Monitored	3
	Waimea Rec. Pier St. Pk.	---	Not Monitored	3

Hawaii List of Beaches

COUNTY	BEACH NAME	MONITORING STATUS		TIER RANK
		Monitored	Not Monitored	
Kauai	Wainiha Bay	---	Not Monitored	3
(cont'd)	Waipouli	---	Not Monitored	3
Totals	64	15	49	
Maui	Ahihi-kina'u Natural Area Reserve	---	Not Monitored	3
	Alaeloa Beach	---	Not Monitored	3
	Awahua Beach	---	Not Monitored	3
	Awalua Beach	---	Not Monitored	3
	Fagans Beach	---	Not Monitored	3
	Father Jules Papa	---	Not Monitored	3
	Fleming Beach North	Monitored	---	2
	H-Poko Papa	---	Not Monitored	3
	H.P. Baldwin Beach Co. Pk.	Monitored	---	2
	Halawa Beach Park	---	Not Monitored	3
	Halena Beach	---	Not Monitored	3
	Halepalaoa Beach	---	Not Monitored	3
	Hamoa	---	Not Monitored	3
	Hana Bay	Monitored	---	2
	Hanaka'o'o Beach Co. Pk.	Monitored	---	1
	Hata's	Monitored	---	2
	Ho'okipa Beach Co. Pk.	Monitored	---	2
	Honokeana Bay	---	Not Monitored	3
	Honokohau Bay	---	Not Monitored	3
	Honokowai Beach Co. Pk.	Monitored	---	2
	Honolua Bay	Monitored	---	2
	Honomanu Bay	Monitored	---	2
	Honouli Malo'o	---	Not Monitored	3
	Honouli Wai	---	Not Monitored	3
	Huakini Bay	Monitored	---	2
	Hulopo'e Beach Park	---	Not Monitored	3
	Iliopi'i Beach	---	Not Monitored	3
	Ka'anapali	Monitored	---	2
	Ka'ilili Beach	---	Not Monitored	3
	Kahalepohaku Beach	---	Not Monitored	3
	Kahalui Harbor	Monitored	---	1
	Kahana	Monitored	---	2
	Kahemano Beach	---	Not Monitored	3
	Kaihalulu Bay	---	Not Monitored	3
	Kakahai'a Beach Park	---	Not Monitored	3
	Kalama Beach Co. Park	Monitored	---	2
	Kalepolepo Beach	Monitored	---	2
	Kama'ole Beach 1	Monitored	---	1
	Kama'ole Beach 2 (Ili'iliholo Beach)	Monitored	---	2
	Kama'ole Beach 3	Monitored	---	1
	Kamaka'ipo Beach	---	Not Monitored	3
	Kanaha Beach Co. Park	Monitored	---	1
	Kanaio Beach	---	Not Monitored	3
	Kanalukaha Beach	---	Not Monitored	3
	Kapalua (Fleming's) Beach	---	Not Monitored	3
	Kapoli Beach Co. Park	---	Not Monitored	3
	Kapukahehu Beach	---	Not Monitored	3
	Kapukuwahine Beach	---	Not Monitored	3
	Kaunala Beach	---	Not Monitored	3
	Kaunolu Bay	---	Not Monitored	3
	Kaupoa Beach	---	Not Monitored	3
	Kawa'aloa Bay	---	Not Monitored	3
	Kawakiu Bay (Nui)	---	Not Monitored	3
	Ke'anae	---	Not Monitored	3
	Kea'a Beach	---	Not Monitored	3
	Keawakapu Beach	Monitored	---	2

Hawaii List of Beaches

COUNTY	BEACH NAME	MONITORING STATUS		TIER RANK
		Monitored	Not Monitored	
Maui (cont'd)	Keomuku Beach	---	Not Monitored	3
	Keonenui Beach	---	Not Monitored	3
	Kepuhi Beach	---	Not Monitored	3
	Kiowea Park (Kamehameha Coconut Grove)	---	Not Monitored	3
	Koki Beach Park (VFW)	---	Not Monitored	3
	Kolo Wharf	---	Not Monitored	3
	Ku'au Bay	Monitored	---	2
	Kuiaha Bay	---	Not Monitored	3
	La Perouse Bay	---	Not Monitored	3
	Lahaina Beach	Monitored	---	2
	Launiupoko St. Wayside	Monitored	---	1
	Leho'ula Beach	---	Not Monitored	3
	Lighthouse Beach	---	Not Monitored	3
	Lopa Beach	---	Not Monitored	3
	Lower Pa'ia	Monitored	---	2
	Ma'alaea Beach	Monitored	---	1
	Mai Poina Oe Iau Beach Co. Pk.	Monitored	---	2
	Maka'alae Pt.	---	Not Monitored	3
	Makena Landing Beach	Monitored	---	2
	Maliko Bay	Monitored	---	2
	Malu'aka Beach	Monitored	---	2
	Manele Bay	---	Not Monitored	3
	Mantokuji Bay	---	Not Monitored	3
	McGregor Pt.	---	Not Monitored	3
	Mo'omomi Beach	---	Not Monitored	3
	Mokapu Beach Park	Monitored	---	2
	Mokulau	Monitored	---	1
	Mokule'ia Beach	Monitored	---	2
	Murphy Beach Park	---	Not Monitored	3
	Naha Beach	---	Not Monitored	3
	Nahiku	---	Not Monitored	3
	Napili Bay	Monitored	---	2
	Nu'u Bay	---	Not Monitored	3
	Olowalu	Monitored	---	2
	Oneali'l Beach Park	---	Not Monitored	3
	Oneloa Bay Beach	Monitored	---	2
	Oneloa Beach (Big Beach)	Monitored	---	2
	Oneuli Beach	Monitored	---	2
	Palauea Beach Park	Monitored	---	2
	Papalaua	Monitored	---	2
	Papaloa Beach	---	Not Monitored	3
	Papohaku Beach	---	Not Monitored	3
	Paukukalo Beach	---	Not Monitored	3
	Pelekunu	---	Not Monitored	3
	Pepeiaolepo Bay	---	Not Monitored	3
	Po'olau Beach	---	Not Monitored	3
	Po'olenalena Beach	Monitored	---	2
	Pohaku Mauiuli Beach	---	Not Monitored	3
	Polihua Beach	---	Not Monitored	3
	Polo Beach Park	Monitored	---	2
	Pu'u Pehe Cove	---	Not Monitored	3
	Pu'u ola'i (Small Beach)	Monitored	---	2
	Pu'unoa Beach	Monitored	---	2
	Puamana Beach Co. Park	Monitored	---	2
	Puko'o	---	Not Monitored	3
	Punalau	---	Not Monitored	3
	Sandy Beach	---	Not Monitored	3
	Shipwreck Beach	---	Not Monitored	3
	Spreckelsville	Monitored	---	1

Hawaii List of Beaches

COUNTY	BEACH NAME	MONITORING STATUS		TIER RANK
		Monitored	Not Monitored	
Maui (cont'd)	St. Theresa's	Monitored	---	2
	Ukumehame Beach Co. Pk.	Monitored	---	2
	Ulua Beach Park	Monitored	---	2
	Wahikuli State Wayside Park	Monitored	---	2
	Wai'anapanapa State Park	Monitored	---	2
	Waiehu Beach Co. Park	Monitored	---	2
	Waihe'e Beach Co. Park	Monitored	---	2
	Waikoloa Beach	---	Not Monitored	3
	Wailau	---	Not Monitored	3
	Wailea Beach Park	Monitored	---	1
	Waimaha'ihai Beach	---	Not Monitored	3
	Waipulani	Monitored	---	2
	Totals	127	54	73



Illinois



Number of Beaches Reported			
County	Total * Beaches	Monitored	Not Monitored
Cook	37	37	0
Lake	19	13	6
Totals	56	50	6
* Only coastal beaches are included in these lists.			

For more information contact:

Justin DeWitt
 Illinois Department of Public Health
 Tel: 217-782-5830
 e-mail: justin.dewitt@illinois.gov

Illinois List of Beaches

COUNTY	BEACH NAME	MONITORING STATUS		TIER RANK
		Monitored	Not Monitored	
Cook	12th Street	Monitored	---	1
	31st Street Beach	Monitored	---	1
	57th Street Beach	Monitored	---	1
	Calumet South Beach	Monitored	---	1
	Evanston Church Dog Beach	Monitored	---	3
	Evanston Clark Beach	Monitored	---	1
	Evanston Greenwood Beach	Monitored	---	1
	Evanston Lee Beach	Monitored	---	1
	Evanston Lighthouse Beach	Monitored	---	1
	Evanston South Beach	Monitored	---	1
	Foster Avenue Beach	Monitored	---	1
	Glencoe Park Beach	Monitored	---	1
	Hartigan Beach	Monitored	---	1
	Howard Street Park Beach	Monitored	---	1
	Jackson Park Beach	Monitored	---	1
	Jarvis Avenue Park Beach	Monitored	---	1
	Jackson Park Beach	Monitored	---	1
	Juneway Terrace Park Beach	Monitored	---	1
	Kathy Osterman Beach	Monitored	---	1
	Kenilworth Beach	Monitored	---	1
	Leone Beach	Monitored	---	1
	Montrose Beach	Monitored	---	1
	North Avenue Beach	Monitored	---	1
	Northwestern University Beach	Monitored	---	1

Illinois List of Beaches

COUNTY	BEACH NAME	MONITORING STATUS		TIER RANK
		Monitored	Not Monitored	
Cook (cont'd)	North Avenue Beach	Monitored	---	1
	Northwestern University Beach	Monitored	---	1
	Oak Street Beach	Monitored	---	1
	Oakwood Beach	Monitored	---	1
	Ohio Street Beach	Monitored	---	1
	Rainbow Beach	Monitored	---	1
	Rogers Avenue Park Beach	Monitored	---	1
	South Shore	Monitored	---	1
	Wilmette Gillson Park Beach	Monitored	---	1
	Wilmette Gillson Park Dog Beach	Monitored	---	1
	Wilmette Langdon Beach	Monitored	---	1
	Winnetka Centennial Dog Beach	Monitored	---	2
	Winnetka Elder Park Beach	Monitored	---	1
	Winnetka Lloyd Park Beach	Monitored	---	1
	Winnetka Maple Park Beach	Monitored	---	1
	Winnetka Tower Beach	Monitored	---	1
Totals	37	37	0	
Lake	Fort Sheridan North Beach	---	Not Monitored	3
	Fort Sheridan South Beach	---	Not Monitored	3
	Great Lakes Naval Nunn Beach	Monitored	---	1
	Highland Park Avenue Boating Beach	Monitored	---	1
	Highland Park Moraine Park Dog Beach	Monitored	---	2
	Highland Park Rosewood Beach	Monitored	---	1
	Illinois Beach State Park Camp Logan	---	Not Monitored	3
	Illinois Beach State Park North Beach	Monitored	---	1
	Illinois Beach State Park Resort Beach	Monitored	---	1
	Illinois Beach State Park Sailing Beach	---	Not Monitored	3
	Illinois Beach State Park South Beach	Monitored	---	1
	Lake Bluff Dog Beach	Monitored	---	2
	Lake Bluff Sunrise Beach	Monitored	---	1
	Lakeforest Forest Park Beach	Monitored	---	1
	North Chicago Foss Park Beach	---	Not Monitored	3
	North Point Marina North Beach	Monitored	---	1
	Waukegan North Beach	Monitored	---	1
	Waukegan South Beach	Monitored	---	1
	Zion Hosah Park Beach	---	Not Monitored	1
Totals	19	13	6	



Indiana



Number of Beaches Reported

County	Total * Beaches	Monitored	Not Monitored
La Porte	8	8	0
Lake	10	10	0
Porter	6	6	0
Totals	24	24	0

* Only coastal beaches are included in these lists.

For more information contact:

Michelle Caldwell
Indiana Department of Environmental Management
Tel: 219-757-0283
e-mail: mcaldwel@idem.in.gov

Indiana List of Beaches

COUNTY	BEACH NAME	MONITORING STATUS		TIER RANK
		Monitored	Not Monitored	
La Porte	Duneland Beach Stop 34	Monitored	---	3
	Long Beach Stop 20	Monitored	---	3
	Long Beach Stop 24	Monitored	---	3
	Michiana Shores Stop 37	Monitored	---	3
	Sheridan Beach Stop 2	Monitored	---	2
	Sheridan Beach Stop 7	Monitored	---	3
	Shoreland Hills Beach Stop 31	Monitored	---	3
	Washington Park	Monitored	---	1
Totals	8	8	0	
Lake	Buffington Harbor Beach	Monitored	---	2
	Hammond Marina East Beach	Monitored	---	2
	Hammond Marina West Beach	Monitored	---	2
	Jeorse Park Beach I	Monitored	---	2
	Jeorse Park Beach II	Monitored	---	2
	Lake Street Beach	Monitored	---	2
	Marquette Park Beach	Monitored	---	2
	Wells Street Beach	Monitored	---	2
	Whihala East End	Monitored	---	1
	Whihala West End	Monitored	---	1
Totals	10	10	0	
Porter	Broadway Beach	Monitored	---	2
	Drexwood Beach	Monitored	---	2
	Indiana Dunes State Park East Beach	Monitored	---	1
	Indiana Dunes State Park West Beach	Monitored	---	1

Indiana List of Beaches

COUNTY	BEACH NAME	MONITORING STATUS		TIER RANK
		Monitored	Not Monitored	
Porter (cont'd)	Ogden Dunes Beach	Monitored	---	3
	Shore Avenue Beach	Monitored	---	2
Totals	6	6	0	



Louisiana



Number of Beaches Reported

County	Total * Beaches	Monitored	Not Monitored
Calcasieu	2	2	0
Cameron	13	12	1
Jefferson	7	7	0
LaFourche	4	4	0
St Mary	1	1	0
St Tammany	1	1	0
Totals	28	27	1

* Only coastal beaches are included in these lists.

For more information contact:

Chris Lemaire
Louisiana Department of Health and Hospitals
Tel: 225-342-7540
e-mail: chris.lemaire@la.gov

Louisiana List of Beaches

PARISH	BEACH NAME	MONITORING STATUS		TIER RANK
		Monitored	Not Monitored	
Calcasieu	LCNB1	Monitored	---	1
	LCSB1	Monitored	---	1
Totals	2	0	2	
Cameron	CNST1	Monitored	---	2
	DUNG1	Monitored	---	2
	GBRZ1	Monitored	---	2
	HACK1	---	Not Monitored	2
	HOLLY1	Monitored	---	1
	HOLLY2	Monitored	---	1
	HOLLY3	Monitored	---	1
	HOLLY4	Monitored	---	1
	HOLLY5	Monitored	---	1
	HOLLY6	Monitored	---	1
	LTFL1	Monitored	---	2
	MART1	Monitored	---	2
	RUTH1	Monitored	---	2
Totals	13	12	1	
Jefferson	GIB1	Monitored	---	2
	GIB2	Monitored	---	2
	GIB3	Monitored	---	2
	GISP1	Monitored	---	1

Louisiana List of Beaches

PARISH	BEACH NAME	MONITORING STATUS		TIER RANK
		Monitored	Not Monitored	
Jefferson (cont'd)	GISP2	Monitored	---	1
	GISP3	Monitored	---	1
	GISP4	Monitored	---	1
Totals	7	7	0	
Lafourche	FOUR1	Monitored	---	1
	FOUR2	Monitored	---	1
	FOUR3	Monitored	---	1
	FOUR4	Monitored	---	3
Totals	4	4	0	
St Mary	CYPT1	Monitored	---	1
Totals	1	1	0	
St Tammany	FNTB1	Monitored	---	1
Totals	1	1	0	



Maine



Number of Beaches Reported			
County	Total * Beaches	Monitored	Not Monitored
Cumberland	9	9	0
Hancock	5	5	0
Knox	3	3	0
Lincoln	1	1	0
Sagadahoc	6	6	0
Waldo	1	1	0
York	34	34	0
Totals	59	59	0
* Only coastal beaches are included in these lists.			

For more information contact:

Keri Lindberg
University of Maine Cooperative Extension
Tel: 207-832-0343
e-mail: keri.lindberg@maine.edu

Maine List of Beaches

COUNTY	BEACH NAME	MONITORING STATUS		TIER RANK
		Monitored	Not Monitored	
Cumberland	Crescent Beach	Monitored	---	1
	East End Beach	Monitored	---	1
	Ferry Beach (Scarborough)	Monitored	---	1
	Higgins Beach	Monitored	---	1
	Kettle Cove Beach	Monitored	---	1
	Pine Point	Monitored	---	1
	Scarborough Beach	Monitored	---	1
	Willard Beach	Monitored	---	1
	Winslow Park	Monitored	---	2
Totals	9	9	0	
Hancock	Hadley Point	Monitored	---	1
	Hulls Cove	Monitored	---	1
	Sand Beach	Monitored	---	1
	Seal Harbor	Monitored	---	1
	Town Beach	Monitored	---	1
Totals	5	5	2	
Knox	Goodies Beach	Monitored	---	1
	Laite Beach	Monitored	---	1
	Sandy Beach	Monitored	---	1
Totals	3	3	0	

Maine List of Beaches

COUNTY	BEACH NAME	MONITORING STATUS		TIER RANK
		Monitored	Not Monitored	
Lincoln	Pemaquid Beach	Monitored	---	2
Totals	1	1	1	
Sagadahoc	Half Mile Beach	Monitored	---	2
	Lagoon Beach	Monitored	---	1
	Mile Beach	Monitored	---	1
	Popham - Center Beach	Monitored	---	1
	Popham - East Beach	Monitored	---	1
	Popham - West Beach/Morse River	Monitored	---	1
Totals	6	6	0	
Waldo	Lincolntown Beach Area	Monitored	---	1
Totals	1	1	1	
York	Bay View	Monitored	---	1
	Cape Neddick Beach	Monitored	---	1
	Casino Square	Monitored	---	1
	Colony Beach	Monitored	---	1
	Crescent Beach (Kittery)	Monitored	---	1
	Crescent Beach (Wells)	Monitored	---	1
	Drakes Isl. Beach	Monitored	---	1
	Ferry Beach (Saco)	Monitored	---	1
	Footbridge (Ogunquit)	Monitored	---	1
	Fort Foster	Monitored	---	1
	Fortunes Rocks Beach	Monitored	---	1
	Gil Bouche Park – Biddeford Pool	Monitored	---	1
	Gooches Beach	Monitored	---	1
	Goose Rocks	Monitored	---	1
	Hills Beach	Monitored	---	1
	Kinney Shores	Monitored	---	1
	Laudholm Beach	Monitored	---	1
	Libby Cove Beach	Monitored	---	1
	Little Beach	Monitored	---	1
	Long Sands Beach	Monitored	---	1
	Main (Ogunquit)	Monitored	---	1
	Middle Beach	Monitored	---	1
	Middle Beach	Monitored	---	1
	Moody (Ogunquit)	Monitored	---	1
	Mothers Beach	Monitored	---	1
	OOB - Central	Monitored	---	1
	OOB - North End	Monitored	---	1
	OOB - Ocean Park	Monitored	---	1
	Riverside (Ogunquit)	Monitored	---	1
	Sea Point Beach	Monitored	---	1
	Short Sands Beach	Monitored	---	1
	Wells Beach	Monitored	---	1
	Wells Harbor	Monitored	---	1
	York Harbor Beach	Monitored	---	1
Totals	34	34	0	



Maryland



Number of Beaches Reported			
County	Total * Beaches	Monitored	Not Monitored
Anne Arundel	28	28	0
Baltimore	4	4	0
Calvert	10	10	0
Cecil	5	5	0
Kent	6	6	0
Queen Anne's	2	2	0
Somerset	2	2	0
St Mary's	3	3	0
Worcester	10	10	0
Totals	70	70	0
* Only coastal beaches are included in these lists.			

For more information contact:

Heather Merritt
 Maryland Department of the Environment,
 Technical and Regulatory Services
 Tel: 410-537-3618
 e-mail: hmerritt@mde.state.md.us

Maryland List of Beaches

COUNTY	BEACH NAME	MONITORING STATUS		TIER RANK
		Monitored	Not Monitored	
Anne Arundel	Annapolis Sailing	Monitored	---	1
	Arundel on the Bay	Monitored	---	2
	Atlantic Marina Resort	Monitored	---	2
	Bay Ridge at Bay Dr.	Monitored	---	1
	Bay Ridge at River Dr.	Monitored	---	1
	Bayside Beach	Monitored	---	3
	Beverly Beach	Monitored	---	2
	Cape Anne	Monitored	---	3
	Cape St. Claire at Persimmon Point	Monitored	---	2
	Cedarhurst	Monitored	---	2
	Fairhaven	Monitored	---	2
	Fort Smallwood Park	Monitored	---	3
	Fort Smallwood at Pond Drive	Monitored	---	3
	Franklin Manor	Monitored	---	2
	Highland Beach	Monitored	---	2
	Idlewilde on the Bay	Monitored	---	3
	Mason's Beach	Monitored	---	3
	Mayo Beach Park	Monitored	---	1
	Mountain Point at Gibson Island	Monitored	---	2

Maryland List of Beaches

COUNTY	BEACH NAME	MONITORING STATUS		TIER RANK
		Monitored	Not Monitored	
Anne Arundel	Oyster Harbor			2
(cont'd)	Rose Haven	Monitored	---	2
	Round Bay Main Beach	Monitored	---	1
	Sandy Point State Park East Beach	Monitored	---	1
	Sandy Point State Park South Beach	Monitored	---	1
	Saunders Point	Monitored	---	2
	Town Point at Arkhaven	Monitored	---	3
	Turkey Point at Cloud Beach	Monitored	---	2
	Venice on the Bay	Monitored	---	2
Totals	28	28	0	
Baltimore	GunPowder State Park - Hammerman	Monitored	---	2
	Hart Miller Island	Monitored	---	2
	Miami Beach	Monitored	---	2
	Rocky Point Park	Monitored	---	2
Totals	4	4	0	
Calvert	Breezy Point	Monitored	---	1
	Brownie's Beach	Monitored	---	1
	Chesapeake Station	Monitored	---	2
	Driftwood	Monitored	---	2
	Flag Harbor	Monitored	---	2
	Flag Ponds	Monitored	---	2
	North Beach	Monitored	---	1
	Scientists Cliffs	Monitored	---	3
	Seahorse	Monitored	---	2
	Windward Keys	Monitored	---	2
Totals	10	10	0	
Cecil	Crystal Beach Manor	Monitored	---	2
	Elk Neck State Park North East River	Monitored	---	1
	Grove Point Camp	Monitored	---	3
	Red Point Beach	Monitored	---	3
	West View Shores	Monitored	---	3
Totals	5	5	0	
Kent	Boy Scout Beach (Eliason)	Monitored	---	2
	Echo Hill Camp (Youth Camp)	Monitored	---	2
	Ferry Park	Monitored	---	1
	Tolchester Estates Beach	Monitored	---	2
	Tolchester Marina and Beach	Monitored	---	2
	YMCA Camp Tockwogh (Youth Camp)	Monitored	---	3
Totals	6	6	0	
Queen Anne's	Camp Wright	Monitored	---	3
	Matapeake	Monitored	---	3
Totals	2	2	0	
Somerset	Janes Island	Monitored	---	3
	Wellington	Monitored	---	3
Totals	2	2	0	
St Mary's	Cedar Cove Community Beach	Monitored	---	1
	Elm's Beach - Public Beach	Monitored	---	1
	Point Lookout State Park	Monitored	---	1
Totals	3	3	0	
Worcester	Assateague State Park	Monitored	---	1
	North Beach Site #1 (State Park Boundary)	Monitored	---	1

Maryland List of Beaches

COUNTY	BEACH NAME	MONITORING STATUS		TIER RANK
		Monitored	Not Monitored	
Worcester (cont'd)	North Beach Site #2 (Ranger Station)	Monitored	---	1
	Ocean City Beach 1	Monitored	---	1
	Ocean City Beach 2	Monitored	---	1
	Ocean City Beach 3	Monitored	---	1
	Ocean City Beach 4	Monitored	---	1
	Ocean City Beach 5	Monitored	---	1
	Ocean City Beach 6	Monitored	---	1
	Oceanside #3	Monitored	---	1
Totals	10	10	0	



Massachusetts



Number of Beaches Reported			
County	Total * Beaches	Monitored	Not Monitored
Barnstable	269	269	0
Bristol	44	44	0
Dukes	52	52	0
Essex	88	88	0
Nantucket	18	18	0
Norfolk	24	24	0
Plymouth	86	86	0
Suffolk	24	24	0
Totals	605	605	0
* Only coastal beaches are included in these lists.			

For more information contact:

Chris Huskey
 Massachusetts Department of Public Health
 Tel: 617-624-5757
 e-mail: chris.a.huskey@state.ma.us

Massachusetts List of Beaches

COUNTY	BEACH NAME	MONITORING STATUS		TIER RANK
		Monitored	Not Monitored	
Barnstable	29 Commercial Street	Monitored	---	2
	333 Commercial Street	Monitored	---	2
	451 Commerical Street	Monitored	---	2
	593 Commercial Street	Monitored	---	2
	637 Commercial Street	Monitored	---	2
	Acapesket Improvement Association	Monitored	---	2
	Allen Harbor	Monitored	---	2
	Andrew Harding Lane Beach	Monitored	---	2
	Atkins Lane	Monitored	---	2
	Atlantic Avenue	Monitored	---	2
	Atlantic Avenue	Monitored	---	3
	Ballston	Monitored	---	3
	Bank Street - Bayview Rd	Monitored	---	3
	Barlows Landing	Monitored	---	2
	Bass River - East	Monitored	---	2
	Bass River - West	Monitored	---	2
	Baxter Avenue	Monitored	---	2
	Bay Road	Monitored	---	2
	Bayview	Monitored	---	2
	Bayview Street	Monitored	---	2

Massachusetts List of Beaches

COUNTY	BEACH NAME	MONITORING STATUS		TIER RANK
		Monitored	Not Monitored	
Barnstable (cont'd)	Bikepath Beach (Trunk River)	Monitored	---	2
	Bikepath Beach (Trunk River)	Monitored	---	2
	Boat Meadow	Monitored	---	2
	Breakwater Landing	Monitored	---	2
	Brewster Dunes	Monitored	---	2
	Briarwood Marine and Science	Monitored	---	2
	Bristol - East	Monitored	---	2
	Bristol - West	Monitored	---	2
	Brooks	Monitored	---	3
	Bucks Creek	Monitored	---	2
	Burton Baker	Monitored	---	3
	Cahoon Hollow	Monitored	---	3
	Callies Beach	Monitored	---	3
	Campground	Monitored	---	2
	Cape Cod Sea Camps (Bay)	Monitored	---	2
	Cataumet Harbor	Monitored	---	2
	Cedar Point Association	Monitored	---	2
	Chapin Memorial	Monitored	---	2
	Chapoquoit	Monitored	---	2
	Chapoquoit Associates - Front Beach	Monitored	---	2
	Chapoquoit Associates - Little Beach	Monitored	---	2
	Chatham Bars Inn	Monitored	---	2
	Chequesset Yacht and Country Club	Monitored	---	2
	Clipper Lane	Monitored	---	2
	Coast Guard - 1	Monitored	---	2
	Coast Guard - 2	Monitored	---	2
	Coast Guard Town	Monitored	---	3
	Cockle Cove	Monitored	---	2
	Cockle Cove Creek - Parking Lot	Monitored	---	2
	Cockle Cove Creek - Ridgevale	Monitored	---	2
	Cold Storage	Monitored	---	2
	Cold Storage/Pond Village	Monitored	---	3
	Cole Road	Monitored	---	2
	Colonial Acres	Monitored	---	2
	Colonial Acres - East	Monitored	---	2
	Colonial Acres - West	Monitored	---	2
	Columbus Avenue	Monitored	---	2
	Cook's Brook	Monitored	---	2
	Corn Hill	Monitored	---	3
	Corporation	Monitored	---	2
	Cotuit Bay Shores Association	Monitored	---	2
	Court Street	Monitored	---	2
	Covell's	Monitored	---	2
	Craigville	Monitored	---	2
	Craigville Beach Club	Monitored	---	2
	Cranberry Hill	Monitored	---	2
	Crocker's Neck	Monitored	---	2
	Crosby Landing	Monitored	---	2
	Crow's Nest (496 Shore Rd)	Monitored	---	2
	Dowses	Monitored	---	2
	Duck Harbor	Monitored	---	3
	Dune's Colony (648 Shore Rd)	Monitored	---	2
	Dyer Prince	Monitored	---	2
	Earle Road	Monitored	---	2
	East (Town) Beach	Monitored	---	2

Massachusetts List of Beaches

COUNTY	BEACH NAME	MONITORING STATUS		TIER RANK
		Monitored	Not Monitored	
Barnstable	East Sandwich	Monitored	---	2
(cont'd)	Electric Avenue	Monitored	---	2
	Ellis Landing	Monitored	---	2
	Ellis Landing Park Condominiums	Monitored	---	2
	Englewood	Monitored	---	2
	Falmouth Associates - 564 Surf Drive	Monitored	---	2
	Falmouth Heights - East	Monitored	---	2
	Falmouth Heights - West	Monitored	---	2
	Falmouth Yacht Club	Monitored	---	2
	First Encounter - Beach	Monitored	---	2
	First Encounter - Spit River	Monitored	---	2
	Fisher	Monitored	---	3
	Follins Pond	Monitored	---	2
	Follins Pond	Monitored	---	2
	Forest Street Beach	Monitored	---	2
	Glendon Road	Monitored	---	2
	Gray Gables	Monitored	---	2
	Gray's Beach	Monitored	---	2
	Great Hollow	Monitored	---	3
	Grey Neck	Monitored	---	3
	Haigis	Monitored	---	2
	Halliday Acres	Monitored	---	2
	Harborview	Monitored	---	2
	Hardings - East	Monitored	---	2
	Hardings - West	Monitored	---	2
	Hawthorne	Monitored	---	2
	Head of the Meadow (National)	Monitored	---	2
	Head of the Meadow (Town)	Monitored	---	3
	Herring Cove (National)	Monitored	---	2
	Hideaway Village Association	Monitored	---	2
	Howes Street	Monitored	---	2
	Indian Neck	Monitored	---	3
	Inman Road	Monitored	---	2
	Jacknife Harbor	Monitored	---	2
	Jetty Lane	Monitored	---	2
	Johnson Street	Monitored	---	2
	Kalmus Ocean	Monitored	---	2
	Kalmus Yacht	Monitored	---	2
	Kendal Lane	Monitored	---	2
	Kennedy Memorial	Monitored	---	2
	Kent's Point	Monitored	---	3
	Keyes Beach	Monitored	---	2
	Kingsbury	Monitored	---	2
	Lighthouse	Monitored	---	2
	Linnell Landing	Monitored	---	3
	Little Inn at Pleasant Bay	Monitored	---	2
	Little Island Beach Preserve	Monitored	---	2
	Longnook	Monitored	---	3
	Loops	Monitored	---	2
	Maguires Landing	Monitored	---	3
	Mants	Monitored	---	2
	Marconi - Sampling Point 1	Monitored	---	2
	Marconi - Sampling Point 3	Monitored	---	2
	Mashpee Neck Road (Town Landing)	Monitored	---	2
	Maushup Village	Monitored	---	2

Massachusetts List of Beaches

COUNTY	BEACH NAME	MONITORING STATUS		TIER RANK
		Monitored	Not Monitored	
Barnstable (cont'd)	Mayflower	Monitored	---	2
	Mayo	Monitored	---	2
	Meeting House Pond	Monitored	---	3
	Megansett	Monitored	---	2
	Menauhant - East	Monitored	---	2
	Menauhant - West	Monitored	---	2
	Merkel Beach (Snow Inn Road)	Monitored	---	3
	Mill Road	Monitored	---	2
	Millway	Monitored	---	2
	Monument	Monitored	---	2
	Nauset	Monitored	---	2
	Nauset Light - 1	Monitored	---	2
	Nauset Light - 3	Monitored	---	2
	Neel Road	Monitored	---	3
	New Seabury Inn	Monitored	---	2
	New Silver (Silver Beach Improvement Association)	Monitored	---	2
	Newcomb Hollow	Monitored	---	3
	Nobska Beach Association	Monitored	---	2
	Noon's Landing	Monitored	---	2
	Ocean Edge - 1	Monitored	---	2
	Old Mill Point Association - Right of Jetty	Monitored	---	2
	Old Mill Point Association - left of Jetty	Monitored	---	2
	Old Silver 1 - Central	Monitored	---	2
	Old Silver 2 - North	Monitored	---	2
	Old Silver 2 - South	Monitored	---	2
	Old Silver Beach Estates Assoc.	Monitored	---	2
	Omaha Road	Monitored	---	3
	Oregon	Monitored	---	2
	Oyster Harbors Club	Monitored	---	2
	Oyster Place	Monitored	---	2
	Oyster Pond	Monitored	---	2
	Paines Creek	Monitored	---	2
	Pamet Harbor	Monitored	---	2
	Parkers River East	Monitored	---	2
	Parkers River West	Monitored	---	2
	Patiusset Beach	Monitored	---	2
	Paw Wah Pond	Monitored	---	3
	Pilgrim Pine Acres	Monitored	---	2
	Pleasant Bay	Monitored	---	2
	Pleasant Bay	Monitored	---	3
	Pleasant Road	Monitored	---	3
	Pleasant Street	Monitored	---	2
	Pocasset Beach Improvement Association	Monitored	---	2
	Point of Rocks	Monitored	---	2
	Popponesset	Monitored	---	2
	Popponesset Spit	Monitored	---	2
	Powers Landing	Monitored	---	3
	Priscilla's Landing	Monitored	---	2
	Provincetown Inn Rotary	Monitored	---	2
	Quanset Harbor Club Association	Monitored	---	2
	Quisset Beach Association	Monitored	---	2
	Race Point - Sampling Point 3	Monitored	---	2
	Race Point (National)	Monitored	---	2
	Racing Beach Association	Monitored	---	2
	Raycroft	Monitored	---	2

Massachusetts List of Beaches

COUNTY	BEACH NAME	MONITORING STATUS		TIER RANK
		Monitored	Not Monitored	
Barnstable (cont'd)	Red River - East	Monitored	---	2
	Red River - Middle	Monitored	---	2
	Red River - West	Monitored	---	2
	Ridgevale	Monitored	---	2
	Rock Harbor	Monitored	---	2
	Ropes	Monitored	---	2
	Ryder	Monitored	---	3
	Ryder Street - Left	Monitored	---	2
	Ryder Street - Middle	Monitored	---	2
	Ryder Street - Right	Monitored	---	2
	S. Sunken Meadow	Monitored	---	2
	Saconesett Hills Association	Monitored	---	2
	Sagamore	Monitored	---	2
	Saints Landing	Monitored	---	2
	Sandy Neck	Monitored	---	2
	Scatteree Town Landing	Monitored	---	2
	Scraggy Neck Recreation Association	Monitored	---	2
	Scudder Lane	Monitored	---	2
	Scusset (DCR - DSPR)	Monitored	---	2
	Sea Pines	Monitored	---	2
	Sea Street (Dennisport)	Monitored	---	3
	Sea Street (East Dennis)	Monitored	---	2
	Seabreeze	Monitored	---	3
	Seacoast Shores Associates, Inc.	Monitored	---	2
	Seagull (Center)	Monitored	---	2
	Seagull (Left)	Monitored	---	2
	Seagull (Right)	Monitored	---	2
	Seaside Park Improvement Association	Monitored	---	2
	Seaview Ave. Beach	Monitored	---	2
	Seconsett Island Causeway	Monitored	---	2
	Shorewood Beach Association	Monitored	---	2
	Silver Springs Association	Monitored	---	2
	Sippewissett Highlands Trust	Monitored	---	2
	Skaket Beach	Monitored	---	3
	Skaket Beach Condominiums	Monitored	---	2
	South Cape Beach (DCR - DSPR)	Monitored	---	2
	South Middle	Monitored	---	2
	South Village	Monitored	---	2
	Stoney Beach (MBL)	Monitored	---	2
	Sullivan (Depot St.)	Monitored	---	2
	Sunset	Monitored	---	2
	Sunset Village (379 Shore Rd)	Monitored	---	2
	Surf Drive - 1	Monitored	---	2
	Surf Drive - East	Monitored	---	2
	Surf Drive - Pool	Monitored	---	2
	Tahanto Associates, Inc.	Monitored	---	2
	Thatcher Town Park	Monitored	---	2
	The Belmont	Monitored	---	2
	The Gut	Monitored	---	2
	Thumpertown	Monitored	---	2
	Torrey Beach Community Association	Monitored	---	2
	Town Cove	Monitored	---	2
	Town Cove	Monitored	---	2
	Town Landing - Breakwater	Monitored	---	2
	Town Landing - Snail Road	Monitored	---	2

Massachusetts List of Beaches

COUNTY	BEACH NAME	MONITORING STATUS		TIER RANK
		Monitored	Not Monitored	
Barnstable (cont'd)	Town Landing Beach Point	Monitored	---	2
	Town Landing West of Coast Guard	Monitored	---	2
	Town Neck	Monitored	---	2
	Town Neck (Horizons)	Monitored	---	3
	Town Neck-Mill Creek	Monitored	---	2
	Trotting Park	Monitored	---	2
	Vernon St.	Monitored	---	2
	Veterans	Monitored	---	2
	Wah Wah Taysee Road	Monitored	---	3
	Wequasset Inn Resort	Monitored	---	2
	West Dennis - Residential	Monitored	---	2
	West Dennis - Snack Bar	Monitored	---	2
	West Dennis - West	Monitored	---	2
	West End Lot	Monitored	---	2
	White Crest	Monitored	---	3
	Wianno Avenue	Monitored	---	2
	Wianno Club (Salt-107 Seaview)	Monitored	---	2
	Wilbur Park	Monitored	---	2
	Wild Harbour Estates	Monitored	---	2
	Windmill	Monitored	---	2
	Wings Neck Trust Association (North Beach)	Monitored	---	2
	Wings Neck Trust Association (South Beach)	Monitored	---	2
	Winston Ave	Monitored	---	2
	Wood Neck Beach	Monitored	---	2
	Wood Neck River	Monitored	---	2
	Zylpha	Monitored	---	3
Totals	269	269	0	
Bristol	400 North	Monitored	---	2
	400 South	Monitored	---	2
	Anthony's	Monitored	---	2
	Apponagansett Town Beach	Monitored	---	2
	Baker's Beach	Monitored	---	3
	Bayview	Monitored	---	2
	C & K Club	Monitored	---	2
	Cedar Cove	Monitored	---	2
	Cherry & Webb	Monitored	---	3
	Coles River Club off Harbor Rd	Monitored	---	2
	Davy's Locker	Monitored	---	2
	Demarest Lloyd (DCR - DSPR)	Monitored	---	2
	East Beach	Monitored	---	3
	Elephant Rock	Monitored	---	2
	Fort Phoenix (DCR - DSPR)	Monitored	---	2
	Fort Phoenix - Town	Monitored	---	2
	Hidden Bay	Monitored	---	2
	Horseneck (DCR - DSPR)	Monitored	---	2
	J. Beach	Monitored	---	2
	Jones Town Beach	Monitored	---	2
	Manhattan Avenue	Monitored	---	2
	Kids Beach	Monitored	---	2
	Knollmere	Monitored	---	2
	Leeside	Monitored	---	2
	Manhattan Avenue	Monitored	---	2
	Moses Smith Creek	Monitored	---	2
	Nonquitt	Monitored	---	2

Massachusetts List of Beaches

COUNTY	BEACH NAME	MONITORING STATUS		TIER RANK
		Monitored	Not Monitored	
Bristol (cont'd)	Oak Hill Shores	Monitored	---	2
	O'Tools	Monitored	---	2
	Pearse	Monitored	---	2
	Raymond Street	Monitored	---	2
	Round Hill	Monitored	---	3
	Salter's Point East	Monitored	---	2
	Salter's Point South	Monitored	---	2
	Sandy Beach	Monitored	---	2
	Seaview	Monitored	---	2
	Spindle Rock	Monitored	---	2
	Squid	Monitored	---	2
	Tabor Park South	Monitored	---	2
	Tower 1	Monitored	---	2
	Tower 4	Monitored	---	2
	Town Beach	Monitored	---	2
	Town Beach	Monitored	---	2
	West Island Causeway	Monitored	---	3
	West Island Town Beach	Monitored	---	3
Totals	44	44	0	
Dukes	Bend in the Road	Monitored	---	3
	Chappy Beach Club	Monitored	---	2
	Chappy Point Beach	Monitored	---	3
	East Beach (Chappy)	Monitored	---	3
	Eastville Town Beach - Drawbridge	Monitored	---	2
	Eastville Town Beach - Harbor	Monitored	---	2
	Fuller Street	Monitored	---	2
	Great Pond @ Long Point	Monitored	---	2
	Great Rock Bight	Monitored	---	3
	Hilman's Point	Monitored	---	2
	Joseph Sylvia State Beach	Monitored	---	3
	Joseph Sylvia State Beach - Little Bridge	Monitored	---	2
	Joseph Sylvia State Beach - Sound	Monitored	---	2
	Katama Point	Monitored	---	2
	Lambert's Cove Beach - North	Monitored	---	2
	Lambert's Cove Beach - South	Monitored	---	2
	Lobsterville	Monitored	---	3
	Long Point (Great Pond)	Monitored	---	2
	Makonkey Roads and Beach Trust	Monitored	---	2
	Marinelli (Jetty) Beach	Monitored	---	2
	Medeiros Cove	Monitored	---	2
	Menemsha	Monitored	---	3
	Mink Meadows	Monitored	---	2
	Moshup Beach	Monitored	---	3
	Norton Point Beach	Monitored	---	2
	Ocean @ Chilmark Pond Preserve	Monitored	---	2
	Ocean @ Edgartown Great Pond	Monitored	---	3
	Ocean @ Long Point - East	Monitored	---	2
	Ocean @ Long Point - West	Monitored	---	2
	Ocean @ Lucy Vincent Beach	Monitored	---	2
	Ocean @ Squibnocket Beach	Monitored	---	2
	Owen Little Way	Monitored	---	2
	Owen Park	Monitored	---	2
	Pay Beach	Monitored	---	2
	Pay Beach	Monitored	---	2

Massachusetts List of Beaches

COUNTY	BEACH NAME	MONITORING STATUS		TIER RANK
		Monitored	Not Monitored	
Dukes (cont'd)	Pecoy Point Preserve Beach	Monitored	---	2
	Philbin Beach	Monitored	---	2
	Pond @ Lucy Vincent Beach	Monitored	---	2
	Ramble Trail Preserve Beach	Monitored	---	2
	Red Beach	Monitored	---	3
	Sepiessa Point	Monitored	---	3
	Seven Gates Beach	Monitored	---	2
	Seven Gates Beach	Monitored	---	2
	Sound @ Wilfred's Pond Reserve	Monitored	---	2
	South Beach State Park - East	Monitored	---	3
	South Beach State Park - Middle	Monitored	---	3
	South Beach State Park - West	Monitored	---	3
	Tashmoo Beach	Monitored	---	2
	Tashmoo Cut	Monitored	---	2
	Tisbury Great Pond	Monitored	---	2
	Vineyard Harbor Motel	Monitored	---	2
	Wasque Swim Beach	Monitored	---	2
Totals	52	52	0	
Essex	Back	Monitored	---	3
	Black	Monitored	---	2
	Black Rock	Monitored	---	2
	Brackenbury	Monitored	---	2
	Canoe	Monitored	---	2
	Cape Hedge	Monitored	---	3
	Children's Island - Back	Monitored	---	2
	Children's Island - Dock	Monitored	---	2
	Children's Island - Wally	Monitored	---	2
	Clammer's Beach	Monitored	---	2
	Clark	Monitored	---	2
	Collins Cove	Monitored	---	2
	Crane	Monitored	---	3
	Cressy's	Monitored	---	3
	Crocker Park	Monitored	---	2
	Dane Street	Monitored	---	2
	Dead Horse	Monitored	---	2
	Devereux	Monitored	---	2
	Eisman's	Monitored	---	2
	Fisherman's	Monitored	---	2
	Forest River Point	Monitored	---	2
	Front Beach	Monitored	---	3
	Front Beach	Monitored	---	2
	Gas House	Monitored	---	2
	Goat Hill	Monitored	---	2
	Good Harbor	Monitored	---	2
	Good Harbor Creek	Monitored	---	2
	Grace Oliver	Monitored	---	2
	Half Moon	Monitored	---	3
	Independence Park	Monitored	---	2
	Juniper Point	Monitored	---	2
	Kings	Monitored	---	2
	Kings	Monitored	---	2
	Kings @ Kimball	Monitored	---	2
	Kings @ Stacy Brook	Monitored	---	2
	Little Neck	Monitored	---	2
	Long - Gloucester	Monitored	---	3

Massachusetts List of Beaches

COUNTY	BEACH NAME	MONITORING STATUS		TIER RANK
		Monitored	Not Monitored	
Essex (cont'd)	Long - North	Monitored	---	3
	Lynch Park	Monitored	---	2
	Mackey	Monitored	---	2
	Magnolia - 1	Monitored	---	2
	Magnolia - Right of bath & Tennis	Monitored	---	2
	Mingo	Monitored	---	2
	Nahant Beach - Flagpole	Monitored	---	2
	Nahant Beach - N. of Bathhouse	Monitored	---	2
	Nahant Beach - Parking Section 9	Monitored	---	2
	Nahant Beach - South	Monitored	---	2
	Niles	Monitored	---	2
	Obear Park	Monitored	---	2
	Ocean Avenue	Monitored	---	2
	Old Garden	Monitored	---	2
	Osgood	Monitored	---	2
	Pavillion	Monitored	---	3
	Pavillion Beach	Monitored	---	3
	Pebble	Monitored	---	3
	Phillips	Monitored	---	3
	Pioneer	Monitored	---	2
	Plum Cove	Monitored	---	2
	Plum Island	Monitored	---	3
	Plum Island - End of Island 1	Monitored	---	3
	Plum Island - End of Island 2	Monitored	---	3
	Plum Island @ 55th St	Monitored	---	3
	Plum Island @ Point	Monitored	---	3
	Preston	Monitored	---	2
	Rice	Monitored	---	2
	Salisbury (DCR - DSPR)	Monitored	---	2
	Salisbury - North Beach	Monitored	---	2
	Sandy Beach	Monitored	---	2
	Sandy Point	Monitored	---	2
	Short	Monitored	---	2
	Singing - 1	Monitored	---	2
	Singing - Right of Parking	Monitored	---	2
	Steep Hill	Monitored	---	2
	Steps	Monitored	---	2
	Stramski	Monitored	---	2
	Sunset Road	Monitored	---	2
	Tuck's Point	Monitored	---	2
	Tudor	Monitored	---	2
	Village Street	Monitored	---	2
	West	Monitored	---	2
	West Manchester	Monitored	---	2
	Whales	Monitored	---	2
	White	Monitored	---	2
	Willow Avenue	Monitored	---	2
	Willows Pier	Monitored	---	2
	Wingearsheek	Monitored	---	2
	Winter Island (Waikiki)	Monitored	---	2
	Woodbury	Monitored	---	2
Totals	88	88	0	
Nantucket	40th Pole 1	Monitored	---	2
	Children's	Monitored	---	2
	Cisco	Monitored	---	3

Massachusetts List of Beaches

COUNTY	BEACH NAME	MONITORING STATUS		TIER RANK
		Monitored	Not Monitored	
Nantucket (cont'd)	Cliffside	Monitored	---	3
	Cliffside Motel	Monitored	---	2
	Dionis	Monitored	---	2
	Jetties	Monitored	---	3
	Madaket	Monitored	---	3
	Miacomet	Monitored	---	3
	Sconset 1	Monitored	---	2
	Sewerbeds	Monitored	---	3
	Surfside 1	Monitored	---	3
	Surfside 2	Monitored	---	3
	Warren's Landing	Monitored	---	3
	Washing Pond	Monitored	---	2
	Washington Street	Monitored	---	2
	Wauwinet Bayside	Monitored	---	2
	Wauwinet Oceanside	Monitored	---	2
Totals		18	0	
Norfolk	Avalon	Monitored	---	2
	Black Rock	Monitored	---	2
	Broady (Baker)	Monitored	---	2
	Chikatawbot	Monitored	---	2
	Delano Ave.	Monitored	---	2
	Edgewater	Monitored	---	2
	George E. Lane	Monitored	---	3
	Germantown Firestation	Monitored	---	2
	Heron	Monitored	---	2
	Merrymount	Monitored	---	2
	Mound	Monitored	---	2
	Nickerson	Monitored	---	2
	Orchard Street	Monitored	---	2
	Parkhurst	Monitored	---	2
	Rhoda	Monitored	---	2
	Sandy	Monitored	---	2
	Sandy Cove	Monitored	---	2
	Smith Beach	Monitored	---	2
	Wessagusett (Old Wessagussett)	Monitored	---	3
	Wollaston @ Channing	Monitored	---	1
	Wollaston @ Milton	Monitored	---	1
	Wollaston @ Rice	Monitored	---	1
	Wollaston @ Sachem	Monitored	---	1
	Yacht Club	Monitored	---	2
Totals		24	0	
Plymouth	A Street Bay Side	Monitored	---	2
	A Street Ocean	Monitored	---	2
	Antasawomak - 1	Monitored	---	2
	Antasawomak - 2	Monitored	---	2
	Aucoot	Monitored	---	2
	Bassing's (Sailing Club)	Monitored	---	2
	Belair	Monitored	---	2
	Beverly Yacht	Monitored	---	2
	Brant Beach	Monitored	---	2
	Brant Rock	Monitored	---	2
	Briarwood	Monitored	---	2
	Converse Point	Monitored	---	2
	Crescent	Monitored	---	2

Massachusetts List of Beaches

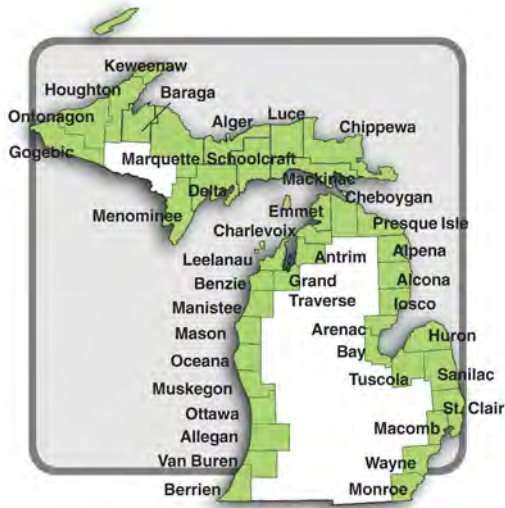
COUNTY	BEACH NAME	MONITORING STATUS		TIER RANK
		Monitored	Not Monitored	
Plymouth (cont'd)	Darcy's	Monitored	---	2
	Dexter Lane	Monitored	---	2
	Duxbury Beach @ Bath House	Monitored	---	2
	East Boulevard	Monitored	---	2
	Edgewater	Monitored	---	2
	Egypt	Monitored	---	2
	Fieldston	Monitored	---	2
	Fieldston @ 9th Road	Monitored	---	2
	Forbes	Monitored	---	2
	Gray's	Monitored	---	2
	Green Harbor	Monitored	---	2
	Gunrock	Monitored	---	2
	Hamilton Beach	Monitored	---	2
	Harbor 1	Monitored	---	2
	Harbor 2	Monitored	---	2
	Hollywoods - 1	Monitored	---	2
	Hollywoods - 2	Monitored	---	2
	Humarock	Monitored	---	2
	Indian Mound Beach	Monitored	---	2
	Island Wharf	Monitored	---	2
	James Ave.	Monitored	---	2
	Kenburma	Monitored	---	2
	Kimball	Monitored	---	2
	Land Trust Reservation	Monitored	---	2
	Landing Road	Monitored	---	2
	Leisure Shores	Monitored	---	2
	Little Harbor	Monitored	---	2
	Mattapoissett Shores Association	Monitored	---	2
	Minot	Monitored	---	2
	Nantasket @ North Site	Monitored	---	2
	Nantasket @ Park St.	Monitored	---	2
	Nantasket @ Water St.	Monitored	---	2
	Nantasket @ bathhouse	Monitored	---	2
	Neds Point	Monitored	---	2
	Newport	Monitored	---	2
	North	Monitored	---	2
	North Boulevard	Monitored	---	2
	Oakdale Avenue	Monitored	---	2
	Onset	Monitored	---	2
	Parkwood	Monitored	---	2
	Peases Point	Monitored	---	2
	Peases Point (West)	Monitored	---	2
	Peggotty	Monitored	---	2
	Pinehurst	Monitored	---	2
	Piney Point	Monitored	---	2
	Planting Island	Monitored	---	2
	Plymouth - Sampling Point 1	Monitored	---	2
	Plymouth - Sampling Point 3	Monitored	---	2
	Plymouth - Sampling Point 5	Monitored	---	2
	Point Connett	Monitored	---	2
	Point Independence	Monitored	---	2
	Residents Beach (Duxbury Beach)	Monitored	---	2
	Rexhame	Monitored	---	2
	Riverside Avenue	Monitored	---	3
	Rocky Nook	Monitored	---	2

Massachusetts List of Beaches

COUNTY	BEACH NAME	MONITORING STATUS		TIER RANK
		Monitored	Not Monitored	
Plymouth (cont'd)	Sand Hills	Monitored	---	2
	Scituate Lighthouse	Monitored	---	2
	Seal Cove	Monitored	---	2
	Shell Point	Monitored	---	3
	Shipyard Lane	Monitored	---	2
	Silver Shell - North Jetty	Monitored	---	2
	Silver Shell - South Jetty	Monitored	---	2
	Swift's	Monitored	---	2
	Swift's Neck	Monitored	---	2
	Tabor Academy - 1	Monitored	---	2
	Tabor Academy - 2	Monitored	---	2
	Town Beach	Monitored	---	2
	Town Beach	Monitored	---	2
	Wampatuck	Monitored	---	2
	West End	Monitored	---	2
	White Horse - Full Sail	Monitored	---	2
	White Horse - Hill Top	Monitored	---	2
	XYZ	Monitored	---	2
	Yacht Club	Monitored	---	2
Totals	86	86	0	
Suffolk	Carson Beach @ Bathhouse	Monitored	---	1
	Carson Beach @ I St.	Monitored	---	1
	City Point Beach @ Farragut Road & Day Blvd. (DCR)	Monitored	---	1
	Constitution - Middle	Monitored	---	1
	Constitution - North	Monitored	---	1
	Constitution - Rec. Center	Monitored	---	1
	Donovans	Monitored	---	2
	Grandview	Monitored	---	2
	Halford	Monitored	---	2
	Lovell's Island (DCR - DUPR)	Monitored	---	2
	M Street Beach @ M Street (DCR - DUPR)	Monitored	---	1
	Malibu (DCR - DUPR)	Monitored	---	2
	Pico	Monitored	---	2
	Pleasure Bay @ Broadway (DCR - DUPR)	Monitored	---	2
	Revere Beach (DCR)	Monitored	---	2
	Revere Beach (DCR)	Monitored	---	2
	Revere Beach (DCR)	Monitored	---	2
	Revere Beach (DCR)	Monitored	---	2
	Savin Hill (DCR - DUPR)	Monitored	---	2
	Short (DCR - DUPR)	Monitored	---	2
	Spectacle Island	Monitored	---	2
	Tenean (DCR - DUPR)	Monitored	---	1
	Winthrop (DCR - DUPR)	Monitored	---	2
	Yerrill	Monitored	---	2
Totals	24	24	0	



Michigan



For more information contact:

Shannon Briggs
Department of Environmental Quality
Water Bureau
Tel: 517-335-1214
e-mail: briggss4@michigan.gov

Number of Beaches Reported			
County	Total * Beaches	Monitored	Not Monitored
Alcona	7	1	6
Alger	12	0	12
Allegan	5	4	1
Alpena	14	5	9
Antrim	16	5	11
Arenac	15	8	7
Baraga	12	1	11
Bay	6	5	1
Benzie	8	2	6
Berrien	21	14	7
Charlevoix	20	9	11
Cheboygan	13	4	9
Chippewa	26	6	20
Delta	28	0	28
Emmet	21	11	10
Gogebic	7	0	7
Grand Traverse	32	5	27
Houghton	15	7	8
Huron	24	13	11
Iosco	13	8	5
Keweenaw	14	1	13
Leelanau	39	7	32
Luce	16	0	16
Mackinac	34	2	32
Macomb	4	4	0
Manistee	10	9	1
Marquette	7	5	2
Mason	10	7	3
Menominee	8	2	6
Monroe	3	3	0
Muskegon	13	12	1
Oceana	8	5	3
Ontonagon	10	2	8
Ottawa	11	9	2
Presque Isle	22	3	19
Sanilac	12	5	7
Schoolcraft	9	2	7
St Clair	15	15	0
Tuscola	1	0	1
Van Buren	4	4	0
Wayne	3	2	1
Totals	568	207	361
* Only coastal beaches are included in these lists.			

Michigan List of Beaches

COUNTY	BEACH NAME	MONITORING STATUS		TIER RANK
Alcona	Black River Public Access	---	Unmonitored	1
	Greenbush Township	---	Unmonitored	1
	Harrisville Public Access	---	Unmonitored	3
	Harrisville State Park	Monitored	---	1
	Negwegon State Park	---	Unmonitored	1
	Sturgeon Point State Park	---	Unmonitored	1
	Trask Lake Rd. Beach	---	Unmonitored	1
Totals	7	1	6	
Alger	Au Train Beach	---	Unmonitored	3
	Bay Furnace Recreation Area Beach	---	Unmonitored	3
	Christmas Beach	---	Unmonitored	3
	Grand Marais Harbor Beach	---	Unmonitored	3
	Grand Marais Township Beach	---	Unmonitored	3
	Munising Beach	---	Unmonitored	3
	Public Shoreline Beach-Au Train Bay	---	Unmonitored	3
	Public Shoreline Beach-Au Train to Five Mile Pts	---	Unmonitored	3
	Public Shoreline Beach-East County Border area	---	Unmonitored	3
	Public Shoreline Beach-Grand Sable Dunes	---	Unmonitored	3
	Rathfoot Park Beach	---	Unmonitored	3
	Roadside Park	---	Unmonitored	3
Totals	12	0	12	
Allegan	Douglas Beach	Monitored	---	1
	Oval Beach	Monitored	---	1
	Pier Cove Beach	Monitored	---	1
	Saugatuck Dunes State Park Shoreline Beach	---	Unmonitored	3
	West Side County Park Beach	Monitored	---	1
Totals	5	4	1	
Alpena	Bay View Park	---	Unmonitored	3
	Blair Street Park	Monitored	---	1
	Elcagon Bay	---	Unmonitored	3
	Issineke Hardwood Point	---	Unmonitored	3
	Michekewis Beach	Monitored	---	1
	Negwegon State Park-Ossineke South Point	---	Unmonitored	3
	Ossineke Beach	Monitored	---	1
	Ossineke Campground	---	Unmonitored	3
	Ossineke State Park	---	Unmonitored	3
	Partridge Point	---	Unmonitored	3
	Rock Port Beach	---	Unmonitored	3
	Starlite Beach	Monitored	---	1
	Thompson Park	Monitored	---	1
	Whitefish Bay	---	Unmonitored	3
Totals	14	5	9	
Antrim	Antrim County Day Park North	---	Unmonitored	3
	Antrim County Day Park South	Monitored	---	1
	Antrim Creek Natural Area	---	Unmonitored	3
	Banks Twp. Park	Monitored	---	1
	Barnes Park	Monitored	---	1
	Elk Rapids	Monitored	---	1
	Elk Rapids Park	---	Unmonitored	3
	Erickson Road	---	Unmonitored	3
	Lore Road End Beach	---	Unmonitored	3
	Michigan Trail	---	Unmonitored	3
	Nature Preserve	---	Unmonitored	3
	North Bay Shore (Conservancy)	---	Unmonitored	3
	O'Dell Road	---	Unmonitored	3
	Petobego Pond Area	---	Unmonitored	3

Michigan List of Beaches

COUNTY	BEACH NAME	MONITORING STATUS		TIER RANK
Antrim (cont'd)	Road Crossing near Winters Road	---	Unmonitored	3
	Veterans Memorial Park	Monitored	---	1
Totals	16	5	11	
Arenac	Arenac County Park	Monitored	---	1
	Au Sable State Forest- Greens Point	---	Unmonitored	3
	Augres Township Park Beach	---	Unmonitored	3
	Bessinger Rd. Beach	Monitored	---	1
	Booth Rd Beach	---	Unmonitored	3
	City of Augres Public Access	---	Unmonitored	3
	Dyer Rd. Beach	Monitored	---	1
	Foster Rd. Beach	Monitored	---	1
	Gordon Rd Beach	---	Unmonitored	3
	Hammel Beach Rd. Access	Monitored	---	1
	Pump Station	---	Unmonitored	3
	Singing Bridge Beach	Monitored	---	1
	Terrace Road	---	Unmonitored	3
	Twining Rd. Beach	Monitored	---	1
	Whites Beach	Monitored	---	1
Totals	15	8	7	
Baraga	Arvon Township Park	---	Unmonitored	3
	Baraga State Park	---	Unmonitored	3
	First Sand Beach	---	Unmonitored	3
	Keweenaw Bay Village Public Roadside Park	---	Unmonitored	3
	LAnse Waterfront Park	Monitored	---	1
	Lanse Township Park	---	Unmonitored	3
	Mouth of the Huron River	---	Unmonitored	3
	Public Shoreline Beach-Cooper Country Huron Bay	---	Unmonitored	3
	Public Shoreline Beach-NW Abbaye Peninsula	---	Unmonitored	3
	Public Shoreline Beach-Point Abbaye	---	Unmonitored	3
	Public Shoreline Beach-SE end of Huron Bay	---	Unmonitored	3
	Public Shoreline Beach-Sand Point	---	Unmonitored	3
	Second Sands Beach	---	Unmonitored	3
Totals	12	1	11	
Bay	Bay City State Recreation Area	Monitored	---	1
	Brissette Beach Township Park	Monitored	---	1
	Nayanquing Point Wildlife Area	---	Unmonitored	3
	Pinconning Park	Monitored	---	1
	South Linwood Beach Township Park	Monitored	---	1
	Wenona Beach	Monitored	---	1
Totals	6	5	1	
Benzie	Alberta Village Beach & Bluffs	---	Unmonitored	3
	County Road # 669	---	Unmonitored	3
	Esch Road/Otter Creek	---	Unmonitored	3
	Frankfort: Anchor Rd Beach	Monitored	---	1
	Platte River Point	---	Unmonitored	3
	Point Betsie Lighthouse Beach	---	Unmonitored	3
	Sleeping Bear Dunes-Platte Point Bay	Monitored	---	3
	Zettenberg Preserve	---	Unmonitored	3
Totals	8	2	6	
Berrien	Cherry Beach	Monitored	---	1
	Galien River Park	---	Unmonitored	3
	Gordon Beach	---	Unmonitored	3
	Grand Beach	Monitored	---	1
	Grand Mere State Park- Rosemary Beach	---	Unmonitored	3
	Grand Mere State Park- Shoreline beach	---	Unmonitored	3
	Grand Mere State Park- Waverland Beach	---	Unmonitored	3
	Hagar Township Park	Monitored	---	1

Michigan List of Beaches

COUNTY	BEACH NAME	MONITORING STATUS		TIER RANK
Berrien (cont'd)	Harbert Beach	Monitored	---	1
	Jean Klock Park	Monitored	---	1
	Lincoln Township Park	Monitored	---	1
	Lions Park	Monitored	---	1
	Michiana Village	Monitored	---	1
	Mizpah Park	---	Unmonitored	3
	New Buffalo City	Monitored	---	1
	Rocky Gap	Monitored	---	1
	Silver Beach	Monitored	---	1
	Tiscornia Park	Monitored	---	1
	Warren Dunes Beach	Monitored	---	1
	Warren Dunes State Park North	---	Unmonitored	3
	Weko Beach	Monitored	---	1
Totals	21	14	7	
Charlevoix	Bill Wagner Memorial Campground Beach	---	Unmonitored	3
	Cables Bay Beach	---	Unmonitored	3
	Depot Beach	Monitored	---	1
	Donegal Bay	---	Unmonitored	1
	East Jordan Tourist Park	Monitored	---	1
	Elm Point Beach	Monitored	---	1
	Ferry Beach	Monitored	---	1
	Fisherman's Island State Park	Monitored	---	1
	Glenwood Beach	---	Unmonitored	3
	Harbor Beach	---	Unmonitored	1
	Hayes Township Park	---	Unmonitored	1
	Iron Ore Bay Beach	---	Unmonitored	1
	Lake Michigan Beach	---	Unmonitored	1
	Mt. McSaubia Beach	---	Unmonitored	3
	Norwood Park	---	Unmonitored	1
	Peninsula Beach	Monitored	---	1
	Tannery Park	Monitored	---	1
	Washington Street Beach	---	Unmonitored	3
	Whiting Park Beach	Monitored	---	1
	Young State Park Beach	Monitored	---	1
Totals	20	9	11	
Cheboygan	Alexander Henry Park	---	Unmonitored	3
	Cheboygan City Park	Monitored	---	1
	Cheboygan State Park Duncan Bay	Monitored	---	1
	Cheboygan State Park- Lighthouse Point	---	Unmonitored	3
	Ditta Park	---	Unmonitored	3
	Huron Street Beach	---	Unmonitored	3
	Mackinaw City Beach	---	Unmonitored	3
	Mackinaw City Lighthouse Park	Monitored	---	1
	Mill Creek public access	---	Unmonitored	3
	Pinewood Circle Road End Beach	---	Unmonitored	3
	Roadside Park MDOT, US-23	---	Unmonitored	3
	Stoney Point Road End Beach	---	Unmonitored	3
	Wawatam City Park	Monitored	---	1
Totals	13	4	9	
Chippewa	Bass Cove Beach-Drummond Island	---	Unmonitored	3
	Bayview Campground	Monitored	---	1
	Betsey Seaman Memorial Park-Drummond Island	---	Unmonitored	3
	Big Pines Beach	Monitored	---	1
	Big Shoal Cove Beach	---	Unmonitored	3
	Brimley State Park	Monitored	---	1
	De Tour State Park Shoreline Beach	---	Unmonitored	3
	Detour Albany Beach	---	Unmonitored	3
	Drummond Island Township Park	---	Unmonitored	3

Michigan List of Beaches

COUNTY	BEACH NAME	MONITORING STATUS		TIER RANK
Chippewa (cont'd)	Dunbar Park	---	Unmonitored	3
	Four Mile Beach	Monitored	---	1
	Lake Superior State Forest- Munuscong Lake	---	Unmonitored	3
	Public Shoreline Beach-Browns Creek Area	---	Unmonitored	3
	Public Shoreline Beach-Brush Point	---	Unmonitored	3
	Public Shoreline Beach-Marsh Lake Area	---	Unmonitored	3
	Public Shoreline Beach-Northwest of Two Mile Lake	---	Unmonitored	3
	Public Shoreline Beach-Point Aux Frenes	---	Unmonitored	3
	Public Shoreline Beach-Raber Bay stretch	---	Unmonitored	3
	Public Shoreline Beach-Weatherhog Lake East area	---	Unmonitored	3
	Public Shoreline Beach-Weatherhog Lake West	---	Unmonitored	3
	Public Shoreline Beach-West of Whitefish Pt	---	Unmonitored	3
	Sand Bay Beach-Drummond Island	---	Unmonitored	3
	Sherman Park	Monitored	---	1
	Sugar Island Township Park	Monitored	---	1
	Tahquamenon Falls State Park-River Mouth Unit	---	Unmonitored	3
	Wilderness Beach	---	Unmonitored	3
Totals	26	6	20	
Delta	Big Bay De Noc/ Fishdam River Public Access	---	Unmonitored	3
	Escanaba Bathing Beach	---	Unmonitored	1
	Fayette State Park	---	Unmonitored	3
	Fuller Park	---	Unmonitored	3
	Gladstone Bathing Beach/Van Cleve Park	---	Unmonitored	1
	Little Bay De Noc Public Beach Access	---	Unmonitored	3
	Portage Bay Forest Campground	---	Unmonitored	3
	Public Shoreline Beach-CO Rd 481	---	Unmonitored	3
	Public Shoreline Beach-Charboneau Point	---	Unmonitored	3
	Public Shoreline Beach-East Wilsey Bay	---	Unmonitored	3
	Public Shoreline Beach-Fishdam River	---	Unmonitored	3
	Public Shoreline Beach-Gilnet Haven	---	Unmonitored	3
	Public Shoreline Beach-Indian Point	---	Unmonitored	3
	Public Shoreline Beach-Jacks Bluff	---	Unmonitored	3
	Public Shoreline Beach-Martin Bay	---	Unmonitored	3
	Public Shoreline Beach-Nahma	---	Unmonitored	3
	Public Shoreline Beach-North end of Gregg Bay	---	Unmonitored	3
	Public Shoreline Beach-North of Stonington	---	Unmonitored	3
	Public Shoreline Beach-Ogontz Bay	---	Unmonitored	3
	Public Shoreline Beach-Peninsula Point	---	Unmonitored	3
	Public Shoreline Beach-Point Detour	---	Unmonitored	3
	Public Shoreline Beach-Portage Bay	---	Unmonitored	3
	Public Shoreline Beach-Portage Peninsula	---	Unmonitored	3
	Public Shoreline Beach-St Vitals Island	---	Unmonitored	3
	Public Shoreline Beach-West side of Gregg Bay	---	Unmonitored	3
	Sac Bay County Park	---	Unmonitored	3
	Sac Bay County Park	---	Unmonitored	3
	Twin Springs Campground and Bathing Beach	---	Unmonitored	3
Totals	28	0	28	
Emmet	Bliss Twp. Beach	---	Unmonitored	3
	Church Beach	---	Unmonitored	3
	Colonial Michilimackinac State Park	---	Unmonitored	3
	Cross Village Beach	Monitored	---	1
	Forest Beach	---	Unmonitored	3
	Mackinaw City Beach #1	Monitored	---	1
	Mackinaw City Beach #2	Monitored	---	1
	Magnus Park	Monitored	---	1
	Middle Village Park	Monitored	---	1
	Petoskey Harbor	---	Unmonitored	3
	Petoskey State Park	Monitored	---	1

Michigan List of Beaches

COUNTY	BEACH NAME	MONITORING STATUS		TIER RANK
Emmet (cont'd)	Sturgeon Bay Township Beach	Monitored	---	1
	Readmond Township Beach	Monitored	---	1
	The Headlands County Park	---	Unmonitored	3
	Thorne Swift Preserve	---	Unmonitored	3
	Wilderness State Park	Monitored	---	1
	Wilderness State Park-East of the Beach	---	Unmonitored	3
	Wilderness State Park-Sturgeon Bay	---	Unmonitored	3
	Wilderness State Park-West of Beach	---	Unmonitored	3
	Zoll Street Beach	Monitored	---	1
	Zorn Park - Harbor Springs	Monitored	---	1
Totals	21	11	10	
Gogebic	Black River Harbor Beach	---	Unmonitored	3
	Little Girls Point Park	---	Unmonitored	3
	Mouth of the Montreal River	---	Unmonitored	3
	Porcupine Mountain State Park-North	---	Unmonitored	3
	Presque Isle Beach	---	Unmonitored	3
	Presque Isle State Campground	---	Unmonitored	3
	Public Shoreline Beach-West of Black River	---	Unmonitored	3
Totals	7	0	7	
Grand Traverse	Acme Roadside Park & Beach M-DOT	---	Unmonitored	3
	Acme Roadside Park (DNR)	---	Unmonitored	3
	Archie Park	---	Unmonitored	3
	Bayside Acme Twp Park	---	Unmonitored	3
	Bowers Harbor Public Access	---	Unmonitored	3
	Bryant Park Beach	Monitored	---	1
	Clinch Park	Monitored	---	1
	DNR Launch/Beach Center Rd	---	Unmonitored	3
	Deep Water Point	---	Unmonitored	3
	East Bay Park (Milliken Park)	Monitored	---	1
	East Bay Township Four Mile Road	---	Unmonitored	3
	Haserot Beach	---	Unmonitored	3
	Kroupa Rd Access M-22 S of Crain Hill Rd	---	Unmonitored	3
	Leffingwell Point Beach	---	Unmonitored	3
	Mouth of Boardman	---	Unmonitored	3
	Old Mission - Center Road Natural Area	---	Unmonitored	3
	Old Mission - MDOT Right of Way-South of M-37	---	Unmonitored	3
	Old Mission - Old Mission Point State Park	---	Unmonitored	3
	Old Mission Lighthouse	---	Unmonitored	3
	Old Mission Peninsula Twp Park-East of Light House	---	Unmonitored	3
	Old Mission Peninsula Twp Park-West of Light House	---	Unmonitored	3
	Old Mission Road	---	Unmonitored	3
	Peninsula Vol. Fire Station Point#2	---	Unmonitored	3
	Power Island Bay Park	---	Unmonitored	3
	Rose Street Access at Peninsula Drive	---	Unmonitored	3
	Sayler Park	---	Unmonitored	3
	Senior Center	---	Unmonitored	3
	Sunset Park	---	Unmonitored	3
	Swaney Road	---	Unmonitored	3
	Traverse City State Park	Monitored	---	1
	West End Beach	Monitored	---	1
	Yuba Beach	---	Unmonitored	3
Totals	32	5	27	
Houghton	Agate Beach	Monitored	---	1
	Calument Waterworks Beach	---	Unmonitored	3
	Chassell Beach	Monitored	---	1
	Hancock City Beach	Monitored	---	1
	Houghton City Beach	Monitored	---	1
	Hubbell Park	---	Unmonitored	3

Michigan List of Beaches

COUNTY	BEACH NAME	MONITORING STATUS		TIER RANK
Houghton (cont'd)	Lake Linden Campground Beach	Monitored	---	1
	McLain State Park Beach	Monitored	---	1
	Mink Farm	---	Unmonitored	3
	Public Shoreline Beach-Le Chance Creek	---	Unmonitored	3
	Public Shoreline Beach-Mc Lain State Park	---	Unmonitored	3
	Public Shoreline Beach-S. of Portage Entry	---	Unmonitored	3
	Public Shoreline Beach-SW County Border	---	Unmonitored	3
	Sandy Bottom Beach/ Dollar Bay	Monitored	---	1
	White City	---	Unmonitored	3
Totals	15	7	8	
Huron	Bird Creek County Park	Monitored	---	1
	Caseville County Park	Monitored	---	1
	County Road End	---	Unmonitored	3
	Geiger Rd Public Access	---	Unmonitored	3
	Grindstone Public Access	---	Unmonitored	3
	Harbor Beach City Park	Monitored	---	1
	Harbor Beach Marina	---	Unmonitored	3
	Helena Rd End	---	Unmonitored	3
	Jenks County Park	Monitored	---	1
	Kinch Rd End	---	Unmonitored	3
	Larned Road End	---	Unmonitored	3
	Lighthouse County Park	Monitored	---	1
	Lighthouse County Park-South	---	Unmonitored	3
	McGraw County Park	Monitored	---	1
	Mud Creek Public Access	---	Unmonitored	3
	Oak Beach County Park	Monitored	---	1
	Philp County Park	Monitored	---	1
	Port Crescent State Park - Camping Area	Monitored	---	1
	Port Crescent State Park - Day Use	Monitored	---	1
	Sleeper State Park	Monitored	---	1
	Stafford County Park	---	Unmonitored	3
	Thompson Park	Monitored	---	1
	Veterans Park	Monitored	---	1
	Wagener County Park	---	Unmonitored	3
Totals	24	13	11	
Iosco	Alabaster Township	Monitored	---	1
	Au Sable Point Beach	---	Unmonitored	3
	Au Sable Township Park	Monitored	---	1
	County Road End.	---	Unmonitored	3
	East Tawas City Park	Monitored	---	1
	Gateway Park	---	Unmonitored	3
	Lake To Lake Rd.	---	Unmonitored	3
	M-DOT Roadside Park	Monitored	---	1
	Oscoda Township Beach	Monitored	---	1
	Tawas City Park	Monitored	---	1
	Tawas Point State Park campground	Monitored	---	1
	Tawas Point State Park-Central	---	Unmonitored	3
	Tawas Point State Park-Day Use area	Monitored	---	1
Totals	13	8	5	
Keweenaw	Bete de Gris Beach	---	Unmonitored	3
	Brunette Park	---	Unmonitored	3
	Cat Harbor Beach	---	Unmonitored	3
	Cooper Harbor Lighthouse Complex	---	Unmonitored	3
	Eagle Harbor Beach	Monitored	---	1
	Eagle River Beach	---	Unmonitored	3
	Fort Wilkins State Park	---	Unmonitored	3
	Fort Wilkins State Park-East	---	Unmonitored	3
	Fort Wilkins State Park-West	---	Unmonitored	3

Michigan List of Beaches

COUNTY	BEACH NAME	MONITORING STATUS		TIER RANK
Keweenaw (cont'd)	Great Sands Bay Beach	---	Unmonitored	3
	Mouth of the Gratiot River Beach	---	Unmonitored	3
	Point Isabelle Beach	---	Unmonitored	3
	Public Shoreline Beach-Big Traverse Bay	---	Unmonitored	3
	Public Shoreline Beach-Gay Park	---	Unmonitored	3
Totals	14	1	13	
Leelanau	Bay Front Park	---	Unmonitored	3
	Boughy Park & Beach	---	Unmonitored	3
	Cathead Bay, Leelanau State Park	---	Unmonitored	3
	Cedar Street Beach	---	Unmonitored	3
	Christmas Cove	---	Unmonitored	3
	Elmwood/Greilikeville Park & Beach	---	Unmonitored	3
	Empire Municipal Beach	Monitored	---	1
	G. Marsten Dame Marina	---	Unmonitored	3
	Gils Pier	---	Unmonitored	3
	Glen Arbor/Manitou Blvd Each	---	Unmonitored	3
	Graham Green Park	---	Unmonitored	3
	Hendryx County Roadside Park	---	Unmonitored	3
	Lake St. Beach, Glen Arbor	---	Unmonitored	3
	Leelanau State Park, Lighthouse	---	Unmonitored	3
	Leland Harbor	---	Unmonitored	3
	M-22 at M-72 Public Access	---	Unmonitored	3
	M-DOT Roadside Park & Beach	---	Unmonitored	3
	MDOT Roadside Park & Beach M-22 N of Cherry Bend D	---	Unmonitored	3
	North Bar	---	Unmonitored	3
	North St Beach	---	Unmonitored	3
	Northport 4th Street Beach	---	Unmonitored	3
	Northport 5th Street Beach	---	Unmonitored	3
	Northport 7th Street Beach	---	Unmonitored	3
	Northport Bay Marina	Monitored	---	1
	Northport Haserot Beach, Rose St	---	Unmonitored	3
	Omena Beach & Park	---	Unmonitored	3
	Peterson Park	---	Unmonitored	3
	Reynolds Street Beach	---	Unmonitored	3
	Sleeping Bear Dunes- CR 669 Good Harbor Bay	Monitored	---	3
	Sleeping Bear Dunes-CR 651 Good Harbor Bay	Monitored	---	3
	Sleeping Bear Dunes-DH Day Campground	Monitored	---	3
	Sleeping Bear Dunes-Glen Haven Beach	Monitored	---	3
	Smith St Beach Northport	---	Unmonitored	3
	Stoney Point County Roadside Park	---	Unmonitored	3
	Suttons Bay Marina Park & Beach South	---	Unmonitored	3
	Suttons Bay Park	Monitored	---	1
	Suttons Bay Public Launch and Beach	---	Unmonitored	3
	Suttons Bay South Shore Park	---	Unmonitored	3
	Thompson St. Beach	---	Unmonitored	3
Totals	39	7	32	
Luce	Blind Sucker River No. 1	---	Unmonitored	3
	Blind Sucker River No. 2	---	Unmonitored	3
	Crisp Point Light House	---	Unmonitored	3
	Lake Superior Campground Beach	---	Unmonitored	3
	Mouth of the Two Hearted River Campground	---	Unmonitored	3
	Muskallonge Lake State Park Beach	---	Unmonitored	3
	Public Shoreline Beach-Blind Sucker Flooding Area	---	Unmonitored	3
	Public Shoreline Beach-Coast Guard Line Road	---	Unmonitored	3
	Public Shoreline Beach-County Rd 407	---	Unmonitored	3
	Public Shoreline Beach-County Rd 412 and Crisp Pt	---	Unmonitored	3
	Public Shoreline Beach-Ltl Sucker R-Two Harted R	---	Unmonitored	3
	Public Shoreline Beach-Three Mile Creek Area	---	Unmonitored	3

Michigan List of Beaches

COUNTY	BEACH NAME	MONITORING STATUS		TIER RANK
Luce (cont'd)	Public Shoreline Beach-West County Border Beach	---	Unmonitored	3
	Unnamed Road End #1	---	Unmonitored	3
	Unnamed Road End #2	---	Unmonitored	3
	Unnamed Road End #3	---	Unmonitored	3
Totals	16	0	16	
Mackinac	American Legion Memorial Park	---	Unmonitored	3
	Antoine Rd. End	---	Unmonitored	3
	Big Knob State Forest Campground	---	Unmonitored	3
	Black River State Forest Campground	---	Unmonitored	3
	Boot Island	---	Unmonitored	3
	Coast Guard Pier Boat Launch and City Park	---	Unmonitored	3
	Epoufette Bay Campground	---	Unmonitored	3
	Foley Creek Campground	---	Unmonitored	3
	Harbour Light	---	Unmonitored	3
	Hazelton Rd. End	---	Unmonitored	3
	Hog Island Campground	---	Unmonitored	3
	Horseshoe Bay Wilderness-North	---	Unmonitored	3
	Horseshoe Bay Wilderness-South	---	Unmonitored	3
	Kiwanis Beach	Monitored	---	1
	M-DOT Overlook	---	Unmonitored	3
	M-DOT Roadside Park on US 2	---	Unmonitored	3
	Mouth of Cut River Roadside Beach	---	Unmonitored	3
	Naubinway Bay Access	---	Unmonitored	3
	Public Shoreline Beach-Epoufette Bay	---	Unmonitored	3
	Public Shoreline Beach-Fox Point Area	---	Unmonitored	3
	Public Shoreline Beach-Little Hog Island area	---	Unmonitored	3
	Public Shoreline Beach-MI DNR Matrix Point Area	---	Unmonitored	3
	Public Shoreline Beach-Manitou Paymen Highbanks	---	Unmonitored	3
	Public Shoreline Beach-Morean Twp sec 25	---	Unmonitored	3
	Public Shoreline Beach-Naubinway area	---	Unmonitored	3
	Public Shoreline Beach-Pte. Aux Chenes Bay	---	Unmonitored	3
	Public Shoreline Beach-Seiners Point	---	Unmonitored	3
	Public Shoreline Beach-South of Brevort River	---	Unmonitored	3
	Public Shoreline Beach-State Forest Matrix Pt	---	Unmonitored	3
	Sand Point	---	Unmonitored	3
	State Roadside Park Beach	---	Unmonitored	3
	Straits State Park	---	Unmonitored	3
	US 2 Sand Dunes Beach (East of Brevort)	Monitored	---	1
	US 2 Roadside/Campground	---	Unmonitored	3
Totals	34	2	32	
Macomb	HCMA - Metropolitan Beach Metropark	Monitored	---	1
	New Baltimore Park Beach	Monitored	---	1
	St. Clair Shores Blossom Heath Beach	Monitored	---	1
	St. Clair Shores Memorial Park Beach	Monitored	---	1
Totals	4	4	0	
Manistee	Arcadia Park	Monitored	---	1
	Bar Lake Outlet	Monitored	---	1
	Fifth Avenue Beach	Monitored	---	1
	First Street Beach	Monitored	---	1
	Magoon Creek	Monitored	---	1
	Onekama Township Beach	Monitored	---	1
	Orchard Beach State Park	Monitored	---	1
	Pierport Township Beach	Monitored	---	1
	Portage Park	---	Unmonitored	3
	Sundling Park	Monitored	---	1
Totals	10	9	1	
Marquette	Marquette South Beach	Monitored	---	1

Michigan List of Beaches

COUNTY	BEACH NAME	MONITORING STATUS		TIER RANK
Marquette (cont'd)	McCartys Cove	Monitored	---	1
	North Beach	Monitored	---	1
	North of Picnic Rocks	Monitored	---	1
	Picnic Rocks	Monitored	---	1
	Public Shoreline Beach-Big Huron River	---	Unmonitored	3
	Public Shoreline Beach-Little Presque Isle	---	Unmonitored	3
Totals	7	5	2	
Mason	Bass Lake Outlet Beach	Monitored	---	1
	Buttersville Park Beach	Monitored	---	1
	Ludington State Park Campground Beach	Monitored	---	1
	Ludington State Park Public Shoreline Beach North	---	Unmonitored	3
	Ludington State Park Public Shoreline Beach South	---	Unmonitored	3
	Pere Marquette Harbor	---	Unmonitored	3
	South Pier Beach	Monitored	---	1
	South Summit Beach	Monitored	---	1
	Sterns Park Beach	Monitored	---	1
	Summit Township Beach	Monitored	---	1
Totals	10	7	3	
Menominee	Airport Park	---	Unmonitored	3
	Fox Park	---	Unmonitored	3
	Henes Park	Monitored	---	1
	Klienke Park	---	Unmonitored	3
	Memorial Beach	Monitored	---	1
	Public Shoreline Beach-Cedar River	---	Unmonitored	3
	Public Shoreline Beach-Fox village	---	Unmonitored	3
	Wells State Park	---	Unmonitored	3
Totals	8	2	6	
Monroe	Luna Pier City Beach	Monitored	---	2
	Sterling State Park	Monitored	---	1
	Woodland Beach	Monitored	---	2
Totals	3	3	0	
Muskegon	Bronson/Kruse Park	Monitored	---	1
	Duck Lake Channel Beach	Monitored	---	1
	Lake Harbor Park	Monitored	---	1
	Lighthouse/Sylvan Beach	Monitored	---	1
	Medbury Park Beach	Monitored	---	1
	Meinert County Park	Monitored	---	1
	Muskegon State Park	Monitored	---	1
	Muskegon State Park-Shoreline Beach North	---	Unmonitored	3
	Old Channel Beach	Monitored	---	1
	PJ Hoffmaster State Park-Campground	Monitored	---	2
	PJ Hoffmaster State Park-Public Beach Area	Monitored	---	2
	Pere Marquette Park	Monitored	---	1
	Pioneer County Park	Monitored	---	1
Totals	13	12	1	
Oceana	Cedar Point County Park	---	Unmonitored	3
	Claybanks Township Park	Monitored	---	1
	Lighthouse Beach at Silver Lake State Park	Monitored	---	1
	Mears State Park	Monitored	---	1
	Silver Creek Channel	---	Unmonitored	1
	Silver Lake State Park	---	Unmonitored	3
	Stony Lake Channel	Monitored	---	1
	Whiskey Creek	Monitored	---	1
Totals	8	5	3	
Ontonagon	Green Park	---	Unmonitored	3
	Gull Point Beach	---	Unmonitored	3

Michigan List of Beaches

COUNTY	BEACH NAME	MONITORING STATUS		TIER RANK
Ontonagon (cont'd)	Mouth of the Big Iron River Beach	---	Unmonitored	3
	Ontonagon Township Park and Campground	Monitored	---	1
	Porcupine Mountain State Park	---	Unmonitored	3
	Porcupine Mountains State Park- Union Bay	Monitored	---	1
	Porcupine Mountains Wilderness State Park-West	---	Unmonitored	3
	Public Shoreline Beach-Misery Bay	---	Unmonitored	3
	Public Shoreline Beach-Wolf Point	---	Unmonitored	3
	Union Bay Beach	---	Unmonitored	3
Totals	10	2	8	
Ottawa	Grand Haven City Beach	Monitored	---	1
	Grand Haven State Park	Monitored	---	1
	Holland State Park	Monitored	---	1
	Kirk Park	Monitored	---	1
	Kouw Park	Monitored	---	1
	Mountain Beach	---	Unmonitored	3
	North Beach Park	Monitored	---	1
	PJ Hoffmaster State Park-Shoreline Beach	---	Unmonitored	3
	Rosy Mound Recreation Area	Monitored	---	1
	Tunnel Park	Monitored	---	1
	Windsnest Park	Monitored	---	1
Totals	11	9	2	
Presque Isle	40 Mile Pt Park	---	Unmonitored	3
	Ball Diamond Park	---	Unmonitored	3
	Bell Bay	---	Unmonitored	3
	Evergreen Beach	---	Unmonitored	3
	Golden Beach	---	Unmonitored	3
	Grace Access Site	---	Unmonitored	3
	Hammond Bay Access Site	---	Unmonitored	3
	Hammond Bay Harbor	---	Unmonitored	3
	Hoelt State Park-North	Monitored	---	1
	Hoelt State Park-South	---	Unmonitored	1
	Lakeside Park(Rogers City)	Monitored	---	1
	Lakeview Park Beach	---	Unmonitored	3
	Manitou Beach	---	Unmonitored	3
	New Lighthouse Park	---	Unmonitored	3
	Presque Isle Harbor	---	Unmonitored	3
	Presque Isle Harbor Beach	Monitored	---	1
	Public Shoreline Beach-False Presque Isle Harbor	---	Unmonitored	3
	Seagull Point Park	---	Unmonitored	3
	Thompson's Harbor State Park	---	Unmonitored	3
	US 23 Hammond Bay	---	Unmonitored	3
	US 23 Roger City	---	Unmonitored	3
Totals	22	3	19	
Sanilac	Birch Beach	---	Unmonitored	3
	Birch Beach Middle #2	---	Unmonitored	3
	Birch Beach North #3	---	Unmonitored	3
	Delaware Park	---	Unmonitored	3
	Forester County Park	Monitored	---	1
	Forestville Beach	Monitored	---	1
	Great Lakes Beach	---	Unmonitored	3
	Lexington Beach	Monitored	---	1
	Lexington County Park	Monitored	---	1
	Port Sanilac Park	Monitored	---	1
	Sanilac County Park No. 4	---	Unmonitored	3
	Sanilac County Roadside Park #1	---	Unmonitored	3
Totals	12	5	7	
Schoolcraft	Doyle Township Park	---	Unmonitored	3

Michigan List of Beaches

COUNTY	BEACH NAME	MONITORING STATUS		TIER RANK
Schoolcraft (cont'd)	Lakeview Park	---	Unmonitored	3
	Manistique Township Park	---	Unmonitored	3
	Public Shoreline Beach-Goudreou's Harbor	---	Unmonitored	3
	Public Shoreline Beach-S. of McDonald Lake	---	Unmonitored	3
	Public Shoreline Beach-Thompson	---	Unmonitored	3
	Public Shoreline Beach-Thompson Village	---	Unmonitored	3
	Roadside Park Beach	Monitored	---	1
	Rogers Beach	Monitored	---	1
Totals	9	2	7	
St Clair	Burtchville Township Park	Monitored	---	1
	Chrysler Park Beach	Monitored	---	1
	Conger-Lighthouse Beach	Monitored	---	1
	Fort Gratiot County Park			
	Holland Road Beach	Monitored	---	1
	Jeddo Road Beach	Monitored	---	1
	Keewadhin Road Beach	Monitored	---	1
	Krafft Road Beach	Monitored	---	1
	Lakeport State Campground	Monitored	---	1
	Lakeport State Park	Monitored	---	1
	Lakeside Beach	Monitored	---	1
	Marine City Beach	Monitored	---	1
	Marine City Diving Area	Monitored	---	1
	Metcalf Road Beach	Monitored	---	1
	Washington Street Park	Monitored	---	1
Totals	15	15	0	
Tuscola	Tuscola County Shoreline	---	Unmonitored	3
Totals	1	0	1	
Van Buren	Covert Township Park Beach	Monitored	---	1
	South Haven North Beach	Monitored	---	1
	South Haven South Beach	Monitored	---	1
	Van Buren State Park Beach	Monitored	---	1
Totals	4	4	0	
Wayne	Belle Isle Beach	Monitored	---	1
	Crescent Sail Yacht Club	---	Unmonitored	1
	Pier Park	Monitored	---	1
Totals	3	2	1	



Minnesota



Number of Beaches Reported

County	Total * Beaches	Monitored	Not Monitored
Cook	22	11	11
Lake	23	11	12
St Louis	34	17	17
Totals	79	39	40

* Only coastal beaches are included in these lists.

For more information contact:

Amy Westbrook
Minnesota Dept. of Health
Tel: 218-723-4907
e-mail: amy.westbrook@state.mn.us

Minnesota List of Beaches

COUNTY	BEACH NAME	MONITORING STATUS		TIER RANK
		Monitored	Not Monitored	
Cook	Butterworth Cliffs Beach	---	Unmonitored	3
	Cascade State Park Campground Beach	---	Unmonitored	3
	Cascade State Park West Beach	---	Unmonitored	3
	Chicago Bay Boat Launch Beach	Monitored	---	2
	Coville Creek Beach	---	Unmonitored	3
	Croftville Beach	---	Unmonitored	3
	Cutface Creek Wayside Rest Beach	Monitored	---	2
	Durfee Creek Area Beach	Monitored	---	2
	Grand Marais Campground Beach	Monitored	---	2
	Grand Marais Downtown Beach	Monitored	---	2
	Horseshoe Bay Boat Launch Beach	---	Unmonitored	3
	Judge C.R. Magney State Park East Beach	---	Unmonitored	3
	Judge C.R. Magney State Park West Beach	---	Unmonitored	3
	Kadunce Creek Beach	Monitored	---	2
	Old Shore Road Beach Area	Monitored	---	2
	Paradise Beach	Monitored	---	2
	Ray Berglund Wayside Rest Beach	---	Unmonitored	3
	Red Cliff Beach	---	Unmonitored	3
	Schroeder Town Park Beach	Monitored	---	2
	Sugarloaf Cove Beach	Monitored	---	2
	Temperance River State Park Beach	Monitored	---	2
	Temperance River State Park East Beach	---	Unmonitored	3
Totals	22	11	11	

Minnesota List of Beaches

COUNTY	BEACH NAME	MONITORING STATUS		TIER RANK
		Monitored	Not Monitored	
Lake	Agate Bay Beach	Monitored	---	2
	Blueberry Hill Beach	---	Unmonitored	3
	Burlington Bay Beach	Monitored	---	2
	Flood Bay Beach	Monitored	---	2
	Gooseberry Falls State Park Beach	Monitored	---	2
	Knife River Marina Beach	Monitored	---	2
	Manitou River Beach	---	Unmonitored	3
	Palisade Beach	---	Unmonitored	3
	Silver Bay Marina Beach	Monitored	---	2
	Silver Cliff Beach	---	Unmonitored	3
	Silver Creek Beach	---	Unmonitored	3
	Split Rock Lighthouse State Park / Corundum Point Beach	---	Unmonitored	3
	Split Rock Lighthouse State Park / Crazy Bay Beach	---	Unmonitored	3
	Split Rock Lighthouse State Park / Gold Rock Point Beach	---	Unmonitored	3
	Split Rock Lighthouse State Park / Split Rock Point Beach	---	Unmonitored	3
	Split Rock Lighthouse State Park Beach	Monitored	---	2
	Split Rock River Beach	Monitored	---	2
	Stewart River Beach	Monitored	---	2
	Tettegouche State Park / Baptism River Beach	---	Unmonitored	3
	Tettegouche State Park / Crystal Bay Beach	---	Unmonitored	3
	Tettegouche State Park Beach	Monitored	---	2
	Twin Points Public Access Beach	Monitored	---	2
	Two Harbors City Park Beach	---	Unmonitored	3
Totals	23	11	12	
St Louis	42nd Avenue East Beach	Monitored	---	2
	Bayfront Park Beach	---	Unmonitored	3
	Blatnik Fishing Pier Beach	---	Unmonitored	3
	Bluebird Landing Beach	Monitored	---	2
	Boy Scout Landing Beach	Monitored	---	2
	Brighton Beach	Monitored	---	1
	Clyde Avenue Boat Landing Beach	Monitored	---	2
	French River Beach	Monitored	---	2
	Glensheen Cemetary Beach	---	Unmonitored	3
	Indian Point Campground Beach	---	Unmonitored	3
	Lakewalk Beach	Monitored	---	1
	Lakewalk East / 16th Avenue East Beach	Monitored	---	2
	Lakewalk East / 26th Avenue East Beach	---	Unmonitored	3
	Lakewood Pump Station Beach	---	Unmonitored	3
	Leif Erikson Park Beach	Monitored	---	2
	Lester River Beach	Monitored	---	2
	McQuade Road Safe Harbor Beach	---	Unmonitored	3
	Minnesota Point Harbor Beach	---	Unmonitored	3
	Morgan Park Beach	---	Unmonitored	3
	North Shore Drive Wayside Rest / 72nd Avenue East Beach	---	Unmonitored	3
	North Shore Drive Wayside Rest / Cant Road Beach	---	Unmonitored	3
	Park Point 20th Street / Hearing Island Canal Beach	Monitored	---	1
	Park Point Beach House	Monitored	---	1
	Park Point Franklin Park / 13th Street South Beach	Monitored	---	1
	Park Point Lafayette Community Club Beach	Monitored	---	1
	Park Point New Duluth Boat Club / 14th Street Beach	Monitored	---	1
	Park Point Sky Harbor Parking Lot Beach	Monitored	---	2
	Park Point Southworth Marsh Beach	---	Unmonitored	3
	Smithville Park Beach	---	Unmonitored	3
	Stony Point Beach	Monitored	---	2
	Stony Point Wayside Rest Beach	---	Unmonitored	3

Minnesota List of Beaches

COUNTY	BEACH NAME	MONITORING STATUS		TIER RANK
		Monitored	Not Monitored	
St Louis	Waterfront Trail / Interlake Beach	---	Unmonitored	3
(cont'd)	Waterfront Trail / Radio Towers Beach	---	Unmonitored	3
	Waterfront Trail / Riverside Beach	---	Unmonitored	3
Totals	34	17	17	



Mississippi



Number of Beaches Reported

County	Total * Beaches	Monitored	Not Monitored
Hancock	4	4	0
Harrison	13	13	0
Jackson	5	5	0
Totals	22	22	0

* Only coastal beaches are included in these lists.

For more information contact:

Emily Cotton
Mississippi Department of Environmental Quality
Tel: 228-432-1056
e-mail: Emily_Cotton@deq.state.ms.us

Mississippi List of Beaches

COUNTY	BEACH NAME	MONITORING STATUS		TIER RANK
		Monitored	Not Monitored	
Hancock	Bay St. Louis Beach	Monitored	---	1
	Buccaneer State Park Beach	Monitored	---	2
	Lakeshore	Monitored	---	1
	Waveland Beach	Monitored	---	2
Totals	4	4	0	
Harrison	Biloxi East Beach	Monitored	---	1
	Biloxi Porter Avenue Beach	Monitored	---	1
	Biloxi West Central Beach	Monitored	---	1
	Courthouse Road Beach	Monitored	---	1
	Edgewater Beach	Monitored	---	1
	Gulfport Central Beach	Monitored	---	1
	Gulfport East Beach	Monitored	---	1
	Gulfport Harbor Beach	Monitored	---	1
	Gulfport West Beach	Monitored	---	1
	Long Beach	Monitored	---	1
	Pass Christian Central Beach	Monitored	---	2
	Pass Christian East Beach	Monitored	---	1
	Pass Christian West Beach	Monitored	---	2
Totals	13	13	0	

Mississippi List of Beaches

COUNTY	BEACH NAME	MONITORING STATUS		TIER RANK
		Monitored	Not Monitored	
Jackson	Front Beach	Monitored	---	1
	Pascagoula Beach East	Monitored	---	1
	Pascagoula Beach West	Monitored	---	1
	Shearwater Beach	Monitored	---	1
	St. Andrews Beach	Monitored	---	2
Totals	5	5	0	



New Hampshire



Number of Beaches Reported

County	Total * Beaches	Monitored	Not Monitored
Rockingham	16	16	0
Totals	16	16	0

* Only coastal beaches are included in these lists.

For more information contact:

Sonya Carlson
 New Hampshire Department of Environmental Sciences
 Tel: 603-271-0698
 e-mail: beaches@des.nh.gov

New Hampshire List of Beaches

COUNTY	BEACH NAME	MONITORING STATUS		TIER RANK
		Monitored	Not Monitored	
Rockingham	Bass Beach	Monitored	---	1
	Foss Beach	Monitored	---	2
	Hampton Beach SP	Monitored	---	1
	Hampton Harbor Beach	Monitored	---	2
	Jenness Beach At Cable Road	Monitored	---	1
	Jenness Beach State Park	Monitored	---	1
	New Castle TB	Monitored	---	1
	North Beach	Monitored	---	2
	Northside Park	Monitored	---	2
	Sawyer Beach	Monitored	---	1
	Seabrook Harbor Beach	Monitored	---	1
	Seabrook TB	Monitored	---	1
	State Beach	Monitored	---	1
	Sun Valley Beach	Monitored	---	2
	Wallis Sands Beach At Wallis Road	Monitored	---	1
	Wallis Sands State Park	Monitored	---	2
Totals	16	16	0	



New Jersey



Number of Beaches Reported

County	Total * Beaches	Monitored	Not Monitored
Atlantic	37	37	0
Cape May	69	69	0
Monmouth	50	50	0
Ocean	63	63	0
Totals	219	219	0

* Only coastal beaches are included in these lists.

For more information contact:

Virginia Loftin
 Department of Environmental Protection
 Tel: 609-984-5599
 e-mail: virginia.loftin@dep.state.nj.us

New Jersey List of Beaches

COUNTY	BEACH NAME	MONITORING STATUS		TIER RANK
		Monitored	Not Monitored	
Atlantic	10th St South in BRIGANTINE CITY	Monitored		1
	11th St in LONGPORT BORO	Monitored		1
	15th St South in BRIGANTINE CITY	Monitored		1
	19th St in LONGPORT BORO	Monitored		1
	26th Ave in LONGPORT BORO	Monitored		1
	26th St in BRIGANTINE CITY	Monitored		1
	26th St South in BRIGANTINE CITY	Monitored		1
	33rd St in LONGPORT BORO	Monitored		1
	33rd St South in BRIGANTINE CITY	Monitored		1
	43rd St South in BRIGANTINE CITY	Monitored		1
	4th St North in BRIGANTINE CITY	Monitored		1
	Adriatic in ATLANTIC CITY	Monitored		1
	Arkansas in ATLANTIC CITY	Monitored		1
	Bartram in ATLANTIC CITY	Monitored		1
	Chelsea in ATLANTIC CITY	Monitored		1
	Dorset in VENTNOR CITY	Monitored		1
	Granville in MARGATE CITY	Monitored		1
	Illinois in ATLANTIC CITY	Monitored		1
	Kentucky in ATLANTIC CITY	Monitored		1
	Lincoln in ATLANTIC CITY	Monitored		1
	Michigan in ATLANTIC CITY	Monitored		1
	Missouri in ATLANTIC CITY	Monitored		1
	New Hampshire in ATLANTIC CITY	Monitored		1

New Jersey List of Beaches

COUNTY	BEACH NAME	MONITORING STATUS		TIER RANK
		Monitored	Not Monitored	
Atlantic (cont'd)	New Haven in VENTNOR CITY	Monitored		1
	New Jersey Ave in SOMERS POINT CITY	Monitored		1
	North Carolina in ATLANTIC CITY	Monitored		1
	Oakland in VENTNOR CITY	Monitored		1
	Osborne in MARGATE CITY	Monitored		1
	Pennsylvania in ATLANTIC CITY	Monitored		1
	Seaside in BRIGANTINE CITY	Monitored		1
	South Beach in BRIGANTINE CITY	Monitored		1
	South Carolina in ATLANTIC CITY	Monitored		1
	St. James in ATLANTIC CITY	Monitored		1
	States in ATLANTIC CITY	Monitored		1
	Texas in ATLANTIC CITY	Monitored		1
	Washington in MARGATE CITY	Monitored		1
	Washington in VENTNOR CITY	Monitored		1
Totals		37		
Cape May	103rd St in STONE HARBOR BORO	Monitored		1
	108th St in STONE HARBOR BORO	Monitored		1
	10th & JFK in NORTH WILDWOOD CITY	Monitored		1
	119th St in STONE HARBOR BORO	Monitored		1
	15th St in AVALON BORO	Monitored		1
	16th St in OCEAN CITY	Monitored		1
	18th Ave in NORTH WILDWOOD CITY	Monitored		1
	21st St in AVALON BORO	Monitored		1
	24th St in NORTH WILDWOOD CITY	Monitored		1
	24th St in OCEAN CITY	Monitored		1
	28th St in OCEAN CITY	Monitored		1
	29th St in SEA ISLE CITY	Monitored		1
	2nd & JFK in NORTH WILDWOOD CITY	Monitored		1
	2nd in CAPE MAY CITY	Monitored		1
	30th St in AVALON BORO	Monitored		1
	34th St in OCEAN CITY	Monitored		1
	34th St in SEA ISLE CITY	Monitored		1
	40th St in AVALON BORO	Monitored		1
	40th St in SEA ISLE CITY	Monitored		1
	48th St in OCEAN CITY	Monitored		1
	49th St in SEA ISLE CITY	Monitored		1
	50th St in AVALON BORO	Monitored		1
	55th St in OCEAN CITY	Monitored		1
	57th St in AVALON BORO	Monitored		1
	59th St in SEA ISLE CITY	Monitored		1
	65th St in AVALON BORO	Monitored		1
	65th St in SEA ISLE CITY	Monitored		1
	76th St in AVALON BORO	Monitored		1
	77th St in SEA ISLE CITY	Monitored		1
	83rd St in STONE HARBOR BORO	Monitored		1
	85th St in SEA ISLE CITY	Monitored		1
	90th St in STONE HARBOR BORO	Monitored		1
	90th Yacht Club in STONE HARBOR BORO	Monitored		1
	96th St in STONE HARBOR BORO	Monitored		1
	9th St in AVALON BORO	Monitored		1
	9th St in OCEAN CITY	Monitored		1
	Beesley's Point Beach in UPPER TWP	Monitored		1
	Bennett in WILDWOOD CITY	Monitored		1
	Brainard in CAPE MAY POINT BORO	Monitored		1

New Jersey List of Beaches

COUNTY	BEACH NAME	MONITORING STATUS		TIER RANK
		Monitored	Not Monitored	
Cape May (cont'd)	Broadway in CAPE MAY CITY	Monitored		1
	Congress in CAPE MAY CITY	Monitored		1
	Corinthian YC in CAPE MAY CITY	Monitored		1
	Forgetmenot in WILDWOOD CREST BORO	Monitored		1
	Grant in CAPE MAY CITY	Monitored		1
	Hollywood in WILDWOOD CREST BORO	Monitored		1
	Jefferson in WILDWOOD CREST BORO	Monitored		1
	Lavendar in WILDWOOD CREST BORO	Monitored		1
	Maple Ave in WILDWOOD CITY	Monitored		1
	Miami in WILDWOOD CREST BORO	Monitored		1
	Montgomery in WILDWOOD CITY	Monitored		1
	North in OCEAN CITY	Monitored		1
	Ocean Ave in CAPE MAY CITY	Monitored		1
	Ocean City Yacht Club in OCEAN CITY	Monitored		1
	Ocean in CAPE MAY POINT BORO	Monitored		1
	Orchid in WILDWOOD CREST BORO	Monitored		1
	Park in OCEAN CITY	Monitored		1
	Philadelphia in CAPE MAY CITY	Monitored		1
	Poverty in CAPE MAY CITY	Monitored		1
	Queen North in CAPE MAY CITY	Monitored		1
	Richmond Ave in LOWER TWP	Monitored		1
	Schellenger in WILDWOOD CITY	Monitored		1
	Sea Isle City Yacht Club in SEA ISLE CITY	Monitored		1
	Surf in OCEAN CITY	Monitored		1
	Webster in UPPER TWP	Monitored		1
	Whildin in CAPE MAY POINT BORO	Monitored		1
	Williard in UPPER TWP	Monitored		1
	WW Crest Yacht Club in WILDWOOD CREST BORO	Monitored		1
	WW Gables Yacht Club in WILDWOOD CREST BORO	Monitored		1
	Yacht Club in AVALON	Monitored		1
Totals		69		
Monmouth	12th Ave in BELMAR BORO	Monitored		1
	1st Ave in ASBURY PARK CITY	Monitored		1
	20th in BELMAR BORO	Monitored		1
	3rd in ASBURY PARK CITY	Monitored		1
	7th Ave in ASBURY PARK CITY	Monitored		1
	7th Ave in BELMAR BORO	Monitored		1
	Area C Surf Beach in GATEWAY NATL REC AREA	Monitored		1
	Area E Visitor Center in GATEWAY NATL REC AREA	Monitored		1
	Army Rec. Beach in GATEWAY NATL REC AREA	Monitored		1
	Baltimore in SEA GIRT BORO	Monitored		1
	Beacon Blvd in SEA GIRT BORO	Monitored		1
	Broadway in NEPTUNE TWP	Monitored		1
	Brown Ave S in SPRING LAKE BORO	Monitored		1
	Cedar in ALLENHURST BORO	Monitored		1
	Conner's Beach in HIGHLANDS BORO	Monitored		1
	Deal Casino in DEAL BORO	Monitored		1
	East Main in MANASQUAN BORO	Monitored		1
	Elberon Bch Clb in LONG BRANCH CITY	Monitored		1
	Essex Ave in SPRING LAKE BORO	Monitored		1
	Evergreen in BRADLEY BEACH BORO	Monitored		1
	Fort Hancock in GATEWAY NATL REC AREA	Monitored		1
	Highlands Rec Center in HIGHLANDS BORO	Monitored		1
	Ideal in MIDDLETOWN TWP	Monitored		1

New Jersey List of Beaches

COUNTY	BEACH NAME	MONITORING STATUS		TIER RANK
		Monitored	Not Monitored	
Monmouth (cont'd)	Imperial House in LONG BRANCH CITY	Monitored		1
	Inlet Surfing Beach, Riverside Dr. in MANASQUAN BO	Monitored		1
	Joline in LONG BRANCH CITY	Monitored		1
	L Jetty, Washington Ave in AVON-BY-THE-SEA BORO	Monitored		1
	L Street Beach in BELMAR BORO	Monitored		1
	Laird in LONG BRANCH CITY	Monitored		1
	Main in NEPTUNE TWP	Monitored		1
	Miller Beach in HIGHLANDS BORO	Monitored		1
	Monmouth Beach Club in MONMOUTH BEACH BORO	Monitored		1
	Neptune PI in SEA GIRT BORO	Monitored		1
	New York Blvd in SEA GIRT BORO	Monitored		1
	North Bath in LONG BRANCH CITY	Monitored		1
	Ocean Beach Club in LONG BRANCH CITY	Monitored		1
	Ocean Park in BRADLEY BEACH BORO	Monitored		1
	Public Beach in SEA BRIGHT BORO	Monitored		1
	Seven Presidents Park in LONG BRANCH CITY	Monitored		1
	Shark River Beach and Yacht in NEPTUNE TWP	Monitored		1
	South Bath in LONG BRANCH CITY	Monitored		1
	Spray Ave. in NEPTUNE TWP	Monitored		1
	Sylvania in AVON-BY-THE-SEA BORO	Monitored		1
	The Terrace in SEA GIRT BORO	Monitored		1
	Thompson in MIDDLETOWN TWP	Monitored		1
	Union Ave in SPRING LAKE BORO	Monitored		1
	Village Beach Club in LOCH ARBOUR VILLAGE	Monitored		1
	Washington in SPRING LAKE BORO	Monitored		1
	Worthington in SPRING LAKE BORO	Monitored		1
	York Ave in SPRING LAKE BORO	Monitored		1
Totals		50		
Ocean	10th in BARNEGAT LIGHT BORO	Monitored		1
	12th in SEASIDE PARK BORO	Monitored		1
	14th St in SHIP BOTTOM BORO	Monitored		1
	14th St in SHIP BOTTOM BORO	Monitored		1
	16th St in SURF CITY BORO	Monitored		1
	23rd Ave in BERKELEY TWP	Monitored		1
	23rd St in SURF CITY BORO	Monitored		1
	24th St in BARNEGAT LIGHT BORO	Monitored		1
	25th St in BARNEGAT LIGHT BORO	Monitored		1
	4th Ave in TOMS RIVER TWP	Monitored		1
	5th Ave in SEASIDE PARK BORO	Monitored		1
	75th in HARVEY CEDARS BORO	Monitored		1
	75th in HARVEY CEDARS BORO	Monitored		1
	7th Ave in BRICK TWP	Monitored		1
	Anglesea in OCEAN GATE BORO	Monitored		1
	Bay Beach in BARNEGAT TWP	Monitored		1
	Beachwood Beach West in BEACHWOOD BORO	Monitored		1
	Bergen in HARVEY CEDARS BORO	Monitored		1
	Berkeley Island in BERKELEY TWP	Monitored		1
	Brick Beach in BRICK TWP	Monitored		1
	Brighton in SEASIDE PARK BORO	Monitored		1
	Broadway in POINT PLEASANT BEACH BORO	Monitored		1
	Brooklyn Ave in LAVALLETTE BORO	Monitored		1
	Brooklyn in LAVALLETTE BORO	Monitored		1
	Bryn Mawr in LAVALLETTE BORO	Monitored		1

New Jersey List of Beaches

COUNTY	BEACH NAME	MONITORING STATUS		TIER RANK
		Monitored	Not Monitored	
Ocean (cont'd)	Central in POINT PLEASANT BEACH BORO	Monitored		1
	East Beach Station Ave in PINE BEACH BORO	Monitored		1
	East Tuna Way in TOMS RIVER TWP	Monitored		1
	Fielder in TOMS RIVER TWP	Monitored		1
	Guyar in LAVALLETTE BORO	Monitored		1
	Hancock in SEASIDE HEIGHTS BORO	Monitored		1
	IBSP 1 in BERKELEY TWP	Monitored		1
	IBSP 2 in BERKELEY TWP	Monitored		1
	Jennifer in STAFFORD TWP	Monitored		1
	Jersey City Ave in LAVALLETTE BORO	Monitored		1
	Johnson in BAY HEAD BORO	Monitored		1
	Leeward St in BEACH HAVEN BORO	Monitored		1
	Lincoln Ave in SEASIDE HEIGHTS BORO	Monitored		1
	Loveladies Ln in LONG BEACH TWP	Monitored		1
	Lyman in MANTOLOKING BORO	Monitored		1
	Maryland in POINT PLEASANT BEACH BORO	Monitored		1
	Maxon in POINT PLEASANT BORO	Monitored		1
	Money Island in TOMS RIVER TWP	Monitored		1
	Mount in BAY HEAD BORO	Monitored		1
	New Jersey Ave in LONG BEACH TWP	Monitored		1
	New Jersey in LONG BEACH TWP	Monitored		1
	North 10th St in SURF CITY BORO	Monitored		1
	North Beach in TOMS RIVER TWP	Monitored		1
	O St in SEASIDE PARK BORO	Monitored		1
	Parkertown in LITTLE EGG HARBOR TWP	Monitored		1
	Princeton in MANTOLOKING BORO	Monitored		1
	Reese Ave in LAVALLETTE BORO	Monitored		1
	River in POINT PLEASANT BORO	Monitored		1
	Shelter Cove in TOMS RIVER TWP	Monitored		1
	Sheridan in SEASIDE HEIGHTS BORO	Monitored		1
	South 3rd St in SHIP BOTTOM BORO	Monitored		1
	Stockton Ave in LONG BEACH TWP	Monitored		1
	Stockton in LONG BEACH TWP	Monitored		1
	Summit in ISLAND HEIGHTS BORO	Monitored		1
	Trenton Ave in LAVALLETTE BORO	Monitored		1
	West Beach Avon Rd in PINE BEACH BORO	Monitored		1
	Wildwood in OCEAN GATE BORO	Monitored		1
	Windward Beach in BRICK TWP	Monitored		1
Totals		63		



New York



Number of Beaches Reported

County	Total * Beaches	Monitored	Not Monitored
Bronx	10	10	0
Cayuga	1	1	0
Chautauqua	9	9	0
Erie	8	8	0
Jefferson	2	2	0
Kings	11	11	0
Monroe	4	4	0
Nassau	69	69	0
Niagara	2	2	0
Oswego	6	6	0
Queens	12	12	0
Richmond	3	3	0
Suffolk	183	183	0
Wayne	3	3	0
Westchester	23	23	0
Totals	346	346	0

* Only coastal beaches are included in these lists.

For more information contact:

Douglas Sackett
New York Department of Health
Tel: 518-402-7600
e-mail: des02@health.state.ny.us

New York List of Beaches

COUNTY	BEACH NAME	MONITORING STATUS		TIER RANK
		Monitored	Not Monitored	
Bronx	American Turners	Monitored	---	1
	Danish American Beach Club	Monitored	---	1
	Locust Point Yacht Club	Monitored	---	3
	Manhem Beach Club	Monitored	---	1
	Morris Yacht And Beach Club	Monitored	---	1
	Orchard Beach	Monitored	---	1
	Schuyler Hill Civic Association	Monitored	---	1
	Trinity Danish Young People's Society	Monitored	---	1
	West Fordham Street Association	Monitored	---	1
	White Cross Fish Club	Monitored	---	1
Totals	10	10	0	

New York List of Beaches

COUNTY	BEACH NAME	MONITORING STATUS		TIER RANK
		Monitored	Not Monitored	
Cayuga	Fair Haven Beach State Park	Monitored	---	1
Totals	1	1	0	
Chautauqua	Blue Water Beach	Monitored	---	3
	Main Street Beach	Monitored	---	1
	Point Gratiot Beach East	Monitored	---	2
	Point Gratiot Beach West	Monitored	---	2
	Sunset Bay Beach Club	Monitored	---	3
	Sheridan Bay Park	Monitored	---	3
	Town Of Hanover Beach	Monitored	---	3
	Wright Park East	Monitored	---	1
	Wright Park West	Monitored	---	1
Totals	9	9	0	
Erie	Bennett Beach	Monitored	---	2
	Evangola State Park Beach	Monitored	---	2
	Evans Town Park	Monitored	---	2
	Hamburg Bathing Beach	Monitored	---	1
	Lake Erie Beach	Monitored	---	1
	Pioneer Camp	Monitored	---	2
	St. Vincent Depaul Beach	Monitored	---	2
	Wendt Beach	Monitored	---	2
Totals	8	8	0	
Jefferson	Southwick Beach State Park	Monitored	---	1
	Westcott Beach - Main	Monitored	---	2
Totals	2	2	0	
Kings	Coney Island Beach Brighton 15th - 6th	Monitored	---	2
	Coney Island Beach Brighton 6th - Ocean Parkway	Monitored	---	2
	Coney Island Beach Ocean Parkway - W. 8th	Monitored	---	2
	Coney Island Beach W. 16th - 27th	Monitored	---	2
	Coney Island Beach W. 28th - W. 37th	Monitored	---	2
	Coney Island-W8th St. To Pier	Monitored	---	2
	Gerritsen/Kiddie Beach	Monitored	---	1
	Kingsborough Community College	Monitored	---	1
	Manhattan Beach	Monitored	---	1
	Seagate Beach - 38th Street	Monitored	---	2
	Seagate Beach - 42nd Street	Monitored	---	2
Totals	11	11	0	
Monroe	Durand Beach	Monitored	---	1
	Hamlin Beach Area 4	Monitored	---	1
	Hamlin Beach State Park-Area 3	Monitored	---	1
	Ontario Beach	Monitored	---	1
Totals	4	4	0	
Nassau	Atlantic Beach Club	Monitored	---	3
	Atlantic Beach Estates	Monitored	---	3
	Bar Beach	Monitored	---	1
	Beekman Beach	Monitored	---	3
	Biltmore Beach	Monitored	---	1
	Catalina Beach	Monitored	---	3
	Centre Island Bay Beach	Monitored	---	2
	Centre Island Sound Beach	Monitored	---	2
	Clearwater Cabana Beach	Monitored	---	3
	Crescent Beach	Monitored	---	2
	Dutchess Boulevard Beach	Monitored	---	3
	East Atlantic Beach	Monitored	---	3

New York List of Beaches

COUNTY	BEACH NAME	MONITORING STATUS		TIER RANK
		Monitored	Not Monitored	
Nassau (cont'd)	Eldorado Beach	Monitored	---	3
	Genessee Boulevard Beach	Monitored	---	3
	Harbor Isle Beach	Monitored	---	2
	Hempstead Harbor Beach Park	Monitored	---	1
	Hewlett Beach	Monitored	---	1
	Inc. Village Of Laurel Hollow	Monitored	---	1
	Inwood Beach Club	Monitored	---	3
	Island Park Beach	Monitored	---	1
	Jefferson Boulevard Beach	Monitored	---	3
	Jones Beach - West	Monitored	---	2
	Jones Beach - Zach's Bay	Monitored	---	1
	Jones Beach State Park-Central	Monitored	---	2
	Lattington Beach	Monitored	---	2
	Lawrence Beach	Monitored	---	3
	Lido Beach - Towers Condo	Monitored	---	3
	Lido Beach Park District	Monitored	---	3
	Lido Beach West	Monitored	---	3
	Long Beach City	Monitored	---	2
	Manor Haven Beach	Monitored	---	2
	Montgomery Boulevard Beach	Monitored	---	3
	Morgan Memorial Beach	Monitored	---	1
	Merrick Estates Civic Association	Monitored	---	2
	Nassau Beach Central Terrace	Monitored	---	3
	Nassau Beach East Terrace	Monitored	---	3
	Nassau Beach West Terrace	Monitored	---	3
	Ocean Club Beach	Monitored	---	3
	Pebble Cove Homeowners' Association	Monitored	---	3
	Phillip Healey	Monitored	---	1
	Piping Rock Beach	Monitored	---	2
	Plaza Beach	Monitored	---	3
	Plaza Beach Club	Monitored	---	3
	Plaza West	Monitored	---	3
	Point Lookout Park District	Monitored	---	3
	Prybil Beach	Monitored	---	2
	Putnam Beach	Monitored	---	3
	Ransom Beach	Monitored	---	2
	Sands At Atlantic	Monitored	---	3
	Seacliff Beach	Monitored	---	1
	Silver Point Beach Club	Monitored	---	3
	Soundside Beach	Monitored	---	2
	Stehli Beach	Monitored	---	2
	Sun And Surf Beach	Monitored	---	3
	Sunny Atlantic Beach	Monitored	---	3
	Tappan Beach	Monitored	---	1
	The Creek Beach	Monitored	---	2
	Theodore Roosevelt Beach	Monitored	---	1
	Tobay Beach - Bay	Monitored	---	1
	Tobay Beach - Marina	Monitored	---	2
	Tobay Beach - Ocean	Monitored	---	2
	Town House Apartments At Lido	Monitored	---	3
	Town Park - Area D Sands/Lido/Anchor	Monitored	---	3
	Town Park Camp Anchor	Monitored	---	3
	Town Park Point Lookout	Monitored	---	3
	Vernon Avenue Beach	Monitored	---	3
	Village Club At Sands Point	Monitored	---	3

New York List of Beaches

COUNTY	BEACH NAME	MONITORING STATUS		TIER RANK
		Monitored	Not Monitored	
Nassau	West Harbor Memorial Beach	Monitored	---	2
	(cont'd) Westbury Beach Club	Monitored	---	3
Totals	69	69	0	
Niagara	Krull Park	Monitored	---	2
	Wilson - Tuscarora State Park Beach	Monitored	---	1
Totals	2	2	0	
Oswego	Brennan's Beach	Monitored	---	1
	Chedmardo	Monitored	---	1
	Dowie Dale	Monitored	---	1
	Mexico Point State Park (Town)	Monitored	---	1
	Rainbow Shores	Monitored	---	1
	Sandy Island Beach	Monitored	---	1
Totals	6	6	0	
Queens	Breezy Point 219th Street	Monitored	---	3
	Breezy Point Reid Ave.	Monitored	---	3
	Douglas Manor	Monitored	---	1
	Rockaway Beach 126th - 149th	Monitored	---	3
	Rockaway Beach 15th - 22nd	Monitored	---	3
	Rockaway Beach 23rd - 59th	Monitored	---	3
	Rockaway Beach 59th - 80th	Monitored	---	3
	Rockaway Beach 80th - 95th	Monitored	---	3
	Rockaway Beach 95th - 116th	Monitored	---	3
	Rockaway Beach 9th - 13 Th	Monitored	---	3
	Rockaway Beach-116th St. To 126th	Monitored	---	3
	Whitestone Beach	Monitored	---	1
Totals	12	12	0	
Richmond	Midland Beach/South Beach	Monitored	---	2
	South Beach	Monitored	---	2
	Wolfe's Pond Park	Monitored	---	1
Totals	3	3	0	
Suffolk	Alberts Landing Beach	Monitored	---	3
	Amagansett Beach Association	Monitored	---	3
	Amityville Beach	Monitored	---	1
	Asharoken Beach	Monitored	---	2
	Atlantic Avenue Beach	Monitored	---	3
	Atlantique Beach - Bay	Monitored	---	2
	Atlantique Beach - Ocean	Monitored	---	3
	Bath And Tennis Hotel	Monitored	---	3
	Bathing Corp Of Southampton	Monitored	---	3
	Bayberry Beach And Tennis Club	Monitored	---	2
	Bayport Beach	Monitored	---	1
	Belle Terre Beach	Monitored	---	2
	Bellport Beach	Monitored	---	3
	Benjamins Beach	Monitored	---	1
	Bridgehampton Club	Monitored	---	3
	Bridgehampton Tennis And Surf	Monitored	---	3
	Brightwaters Beach	Monitored	---	2
	Bay Hills Poa	Monitored	---	2
	Bayberry Cove Beach	Monitored	---	2
	Baycrest Association Beach	Monitored	---	2
	Bayview Beach	Monitored	---	2
	Beech Road Beach	Monitored	---	1
	Broadway Beach Broadway Beach	Monitored	---	1

New York List of Beaches

COUNTY	BEACH NAME	MONITORING STATUS		TIER RANK
		Monitored	Not Monitored	
Suffolk (cont'd)	Callahan's Beach	Monitored	---	2
	Camp Blue Bay	Monitored	---	2
	Camp Dewolfe	Monitored	---	3
	Camp Quinipet	Monitored	---	3
	Cedar Beach	Monitored	---	3
	Cedar Beach East	Monitored	---	2
	Cedar Beach West	Monitored	---	2
	Centerport Beach	Monitored	---	2
	Centerport Yacht Club	Monitored	---	1
	Club At Point O'woods - Ocean	Monitored	---	3
	Cold Spring Harbor Beach Club	Monitored	---	1
	Coopers Neck Beach	Monitored	---	3
	Copiague Harbor	Monitored	---	2
	Corey Creek Beach	Monitored	---	2
	Cornell Co-Operative Extension Marine Center	Monitored	---	3
	Crab Meadow Beach	Monitored	---	2
	Crescent Beach - Shelter Island	Monitored	---	3
	Crescent Beach-Suffolk	Monitored	---	2
	Cupsogue County Park	Monitored	---	3
	Camp Baiting Hollow	Monitored	---	3
	Clearwater Beach	Monitored	---	3
	Culloden Shores	Monitored	---	3
	Davis Park Beach	Monitored	---	3
	Devon Yacht Club, Inc.	Monitored	---	3
	Ditch Plains Beach	Monitored	---	3
	Dorothy P. Flint Camp	Monitored	---	3
	Dune Deck Hotel	Monitored	---	3
	Dunewood Beach	Monitored	---	3
	Dunewood Poa Beach (Bay)	Monitored	---	2
	Eagle Dock Community Beach	Monitored	---	1
	East Islip Beach	Monitored	---	2
	East Lake Drive Beach	Monitored	---	3
	Fair Harbor - Ocean	Monitored	---	3
	Fair Harbor Community Association - Bay	Monitored	---	2
	Fifth Street Park Beach	Monitored	---	2
	Fisher's Island Country Club	Monitored	---	3
	Fleets Cove Beach	Monitored	---	1
	Fleets Neck Beach	Monitored	---	3
	Flying Point	Monitored	---	3
	Foster Memorial	Monitored	---	3
	Founder's Landing	Monitored	---	2
	Fiddlers Green Association	Monitored	---	3
	Friendship Drive Beach	Monitored	---	2
	Georgica Beach	Monitored	---	3
	Gilgo Beach	Monitored	---	3
	Gold Star Battalion Beach	Monitored	---	1
	Goose Creek	Monitored	---	2
	Great Gun Beach	Monitored	---	3
	Gurney's Inn Resort And Spa	Monitored	---	3
	Grantland Beach	Monitored	---	1
	Haven's Beach	Monitored	---	2
	Hay Harbor Club	Monitored	---	3
	Head Of The Bay Club	Monitored	---	2
	Heckscher Overlook Beach	Monitored	---	2
	Heckscher State Park-West Beach	Monitored	---	2
	Hither Hills State Park Beach	Monitored	---	2

New York List of Beaches

COUNTY	BEACH NAME	MONITORING STATUS		TIER RANK
		Monitored	Not Monitored	
Suffolk (cont'd)	Hobart Beach - Bay	Monitored	---	2
	Hobart Beach - Inlet(Sound?)	Monitored	---	2
	Huntington Beach Community Assoc.	Monitored	---	1
	Indian Wells Beach	Monitored	---	3
	Iron Pier Beach	Monitored	---	3
	Island People's Project(Dock Beach)	Monitored	---	3
	Islip Beach	Monitored	---	2
	Indian Field Beach	Monitored	---	2
	Kenny's Beach	Monitored	---	3
	Kirk Park Beach	Monitored	---	3
	Kismet Beach - Ocean	Monitored	---	3
	Knollwood Beach	Monitored	---	1
	Laronde Beach Club, Inc.	Monitored	---	3
	Lashley Pavillion	Monitored	---	3
	Lloyd Harbor Village Park	Monitored	---	2
	Lloyd Neck Bath Club	Monitored	---	2
	Long Beach	Monitored	---	2
	Little Bay Beach	Monitored	---	2
	Lloyd Harbor Estates	Monitored	---	3
	Maidstone Beach	Monitored	---	3
	Maidstone Club, Inc.	Monitored	---	3
	Main Beach	Monitored	---	3
	Mattituck Breakwater Beach	Monitored	---	2
	Mccabe's Beach	Monitored	---	3
	Mecax(Mecox) Beach	Monitored	---	3
	Meschutt Beach	Monitored	---	3
	Miller Beach Surf Club	Monitored	---	2
	Nassau Point Causeway	Monitored	---	3
	New Suffolk Beach	Monitored	---	3
	Nissequogue Point Beach	Monitored	---	2
	Norman Klipp Park	Monitored	---	3
	Nathan Hale Beach Club	Monitored	---	2
	Nick's Beach	Monitored	---	3
	Ocean Beach - Bay	Monitored	---	2
	Ocean Beach - Ocean	Monitored	---	3
	Old Field Club	Monitored	---	2
	Orient Beach State Park	Monitored	---	2
	Overlook Beach	Monitored	---	3
	Patchogue Village Pool And Beach Club	Monitored	---	2
	Peconic Dunes Camp - Sound	Monitored	---	3
	Perlman Music Camp	Monitored	---	3
	Pikes Beach	Monitored	---	3
	Point O'woods Association - Bay	Monitored	---	2
	Ponquogue Beach	Monitored	---	3
	Port Jefferson Beach East	Monitored	---	2
	Port Jefferson Beach West	Monitored	---	2
	Pridwin Hotel	Monitored	---	3
	Prices Bend Beach	Monitored	---	2
	Quantuck Beach Club	Monitored	---	3
	Quogue Beach Club	Monitored	---	3
	Quogue Village Beach	Monitored	---	3
	Reeves Beach	Monitored	---	3
	Robert Moses State Park Beach - Suffolk County	Monitored	---	2
	Rogers Pavillion	Monitored	---	3
	Sagg Main Beach	Monitored	---	3
	Saltaire Beach - Bay	Monitored	---	2

New York List of Beaches

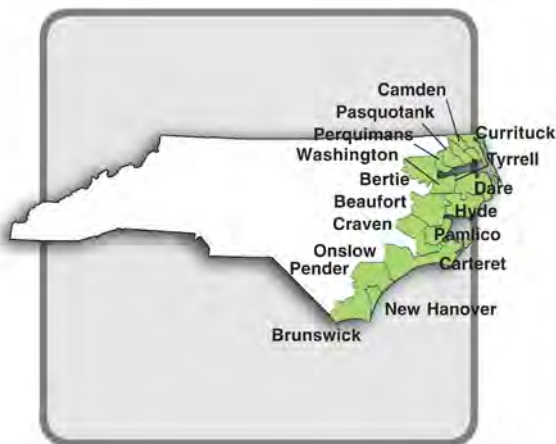
COUNTY	BEACH NAME	MONITORING STATUS		TIER RANK
		Monitored	Not Monitored	
Suffolk (cont'd)	Saltaire Beach - Ocean	Monitored	---	3
	Sayville Beach	Monitored	---	1
	Sayville Marina Park	Monitored	---	1
	Schubert Beach	Monitored	---	2
	Seaview - Ocean	Monitored	---	3
	Shelter Island Heights Beach Club	Monitored	---	2
	Shirley Beach	Monitored	---	2
	Shoreham Beach	Monitored	---	2
	Shoreham Shore Club	Monitored	---	2
	Shoreham Village Beach	Monitored	---	2
	Short Beach	Monitored	---	2
	Smith Point County Park	Monitored	---	3
	South Jamesport Beach	Monitored	---	3
	Southampton Bath And Tennis	Monitored	---	3
	Southampton Peconic Beach And Tennis Club	Monitored	---	3
	Southold Beach	Monitored	---	3
	Steers Beach	Monitored	---	2
	Stony Brook Yacht Club	Monitored	---	1
	Sunken Meadow State Park Beach	Monitored	---	2
	Surf Club Of Quogue	Monitored	---	3
	Swordfish Club	Monitored	---	3
	Scotts Beach	Monitored	---	2
	Seaview Beach Association (Bay)	Monitored	---	2
	Silver Sands Motel	Monitored	---	2
	Sound Beach Poa West	Monitored	---	1
	Soundview Beach Association	Monitored	---	2
	Tanner Park	Monitored	---	1
	Terraces On The Sound	Monitored	---	1
	Tiana Beach	Monitored	---	3
	Tides Property Owners Association	Monitored	---	1
	Tiana Shores Association	Monitored	---	2
	Two-Mile Hollow Beach	Monitored	---	3
	Venetian Shores	Monitored	---	1
	Veteran's Memorial Park	Monitored	---	3
	Valley Grove Beach	Monitored	---	1
	W. Scott Cameron	Monitored	---	3
	Wades Beach	Monitored	---	3
	Wading River Beach	Monitored	---	3
	Water Mill Beach Club	Monitored	---	3
	West Islip Beach	Monitored	---	1
	West Meadow Beach	Monitored	---	2
	West Neck Beach	Monitored	---	2
	Wildwood State Park Beach	Monitored	---	2
	West Oaks Recreation Club	Monitored	---	2
	Westhampton House	Monitored	---	3
	Wincoma Beach	Monitored	---	2
	Woodcliff Park Poa	Monitored	---	3
	Yardarm Condominium South	Monitored	---	3
Totals	183	183	0	
Wayne	Pultneyville Mariners Beach	Monitored	---	3
	Sodus Point Lake Side	Monitored	---	3
	Sodus Point Park Bayside	Monitored	---	3
Totals	3	3	0	
Westchester	American Yacht Club	Monitored	---	2
	Beach Point Club	Monitored	---	1

New York List of Beaches

COUNTY	BEACH NAME	MONITORING STATUS		TIER RANK
		Monitored	Not Monitored	
Westchester	Beckwithe Pointe	Monitored	---	1
(cont'd)	Coveleigh Beach Club	Monitored	---	2
	Davenport Club	Monitored	---	2
	Echo Bay Yacht Club	Monitored	---	1
	Glen Island Park	Monitored	---	1
	Greentree Club	Monitored	---	1
	Harbor Island Beach	Monitored	---	1
	Hudson Park	Monitored	---	1
	Larchmont Manor Park	Monitored	---	1
	Larchmont Shore Club	Monitored	---	1
	Mamaroneck Beach And Cabana Club	Monitored	---	1
	Manunsing Island Club	Monitored	---	2
	New Rochelle Rowing Club	Monitored	---	3
	Orienta Beach Club	Monitored	---	1
	Rye Playland Beach	Monitored	---	1
	Rye Town Park-Oakland Beach	Monitored	---	1
	Shenorock Shore Club	Monitored	---	2
	Shore Acres Club	Monitored	---	1
	Surf Club	Monitored	---	1
	Vip Club	Monitored	---	2
	Westchester Country Club Beach	Monitored	---	1
Totals	23	23	0	



North Carolina



Number of Beaches Reported			
County	Total * Beaches	Monitored	Not Monitored
Beaufort	11	11	0
Bertie	1	1	0
Brunswick	39	39	0
Camden	2	2	0
Carteret	53	53	0
Chowan	1	1	0
Craven	8	8	0
Currituck	9	9	0
Dare	57	57	0
Hyde	5	5	0
New Hanover	21	21	0
Onslow	16	16	0
Pamlico	9	9	0
Pasquotank	1	1	0
Pender	6	6	0
Perquimans	1	1	0
Tyrrell	1	1	0
Totals	241	241	0
* Only coastal beaches are included in these lists.			

For more information contact:

J. D. Potts
 Shellfish Sanitation and Recreational Water Quality
 Section
 Tel: 252-726-6827
 e-mail: j.d.potts@ncdenr.gov

North Carolina List of Beaches

COUNTY	BEACH NAME	MONITORING STATUS		TIER RANK
		Monitored	Not Monitored	
Beaufort	Dock on S. side of Hwy 92 bridge on the W. side of Bath	Monitored	---	3
	E Shore of Blounts Bay- Pamlico River	Monitored	---	2
	Pamlico River- City Park	Monitored	---	3
	Pamlico River- Junction of Upper Goose Creek and Dinah's Lan	Monitored	---	2
	Pamlico River- Maul's Point	Monitored	---	3
	Pamlico River- Ragged Point Swim Area	Monitored	---	1
	Pamlico River- Tripp Point Recreational Area	Monitored	---	3
	Pamlico River- Washington- Railroad Trestle	Monitored	---	3
	SE of Austin Pt- Pamlico River	Monitored	---	2

North Carolina List of Beaches

COUNTY	BEACH NAME	MONITORING STATUS		TIER RANK
		Monitored	Not Monitored	
Beaufort	Sound access at the intersection of E. Main St. and Tooley S	Monitored	---	1
(cont'd)	W of Hills Point- Pamlico River	Monitored	---	2
Totals	11	11	0	
Bertie	Boat ramp at the intersection of SR 1500 and Vincent St.	Monitored	---	3
Totals	1	1	0	
Brunswick	Beach Access near Capt. Jack's on Holden Beach	Monitored	---	1
	Beach access between Bald Head Harbor entrance & Bald Head C	Monitored	---	1
	Beach area adjacent to Howells Pt Wildlife boat ramp at the	Monitored	---	2
	Beach area between ICW Marker #28 & ICW Marker #29 at the en	Monitored	---	2
	Cape Fear River, beach area adjacent to Southport Municipal	Monitored	---	2
	Caswell Beach Public Access off Caswell Beach Rd.	Monitored	---	1
	Dutchman Creek Park on Fish Factory Road near Southport	Monitored	---	2
	East Beach area- Beach access #42	Monitored	---	1
	East end (HB)	Monitored	---	1
	Ferry Road Public Access	Monitored	---	1
	Greensboro St. emergency vehicle access	Monitored	---	1
	Holden Beach - Public Access at Dolphin Street	Monitored	---	1
	Holden Beach Bridge, ICWW at pier	Monitored	---	3
	ICW end of Beach Drive at Bonaparte's Landing	Monitored	---	3
	ICWW, near marker #59, Sand Dollar Street (HB)	Monitored	---	2
	ICWW, near marker #67, Sailfish Street (HB)	Monitored	---	2
	ICWW, soundside access at E. end of Ocean Isle Bch.	Monitored	---	2
	Intracoastal Waterway, shoreline adjacent to Ocean Isle Wild	Monitored	---	2
	Intracoastal Waterway, waterfront park at end of NE 52nd St	Monitored	---	3
	Lighthouse Park, Caswell Beach Rd., Caswell Beach	Monitored	---	1
	Middleton Public Access - Oak Island	Monitored	---	1
	Ocean Pier at Causeway and First St.	Monitored	---	1
	Ocean pier at Main St. and Sunset Blvd.	Monitored	---	1
	Ocean pier at Ocean Blvd. and Durham St.	Monitored	---	1
	Ocean pier between 14th and 15th Place East and Beach Dr.	Monitored	---	1
	Public Access at 30th Place West and Beach Dr.	Monitored	---	1
	Public Access at 40th and Main St.	Monitored	---	1
	Public Access at Dawson Street - Ocean Isle Beach	Monitored	---	1
	Public Access at Driftwood Street - Ocean Isle Beach	Monitored	---	1
	Public Access at First and Chadbourn St.	Monitored	---	1
	Public Access at Ocean Dr. and Keziah St.	Monitored	---	1
	Public Access at southeast 46th St. and E. Beach Drive - Oak	Monitored	---	1
	Public Access at southeast 58th St. and E. Beach Drive - Oak	Monitored	---	1
	Public Access just west of Mile Marker #1 in Holden Beach	Monitored	---	1
	Public Access, West end of Oak Island Drive - Oak Island	Monitored	---	3
	Public Access, east end of Sunset Beach	Monitored	---	1
	South Beach area- Beach access # 17	Monitored	---	1
	Waterway Park - Oak Island	Monitored	---	3
	Wildlife ramp off Fish Factory Rd near Southport	Monitored	---	2
Totals	39	39	0	
Camden	Canal boat ramp on SR 1153	Monitored	---	3
	Sound access on SR 1153	Monitored	---	3
Totals	2	2	0	
Carteret	1/2 mile W of Mile Marker 10, oceanside	Monitored	---	1
	100 yds. NE Gallant's Channel Bridge by shore	Monitored	---	3
	400 yds SE of Bean Island off Core Banks	Monitored	---	3
	AO- Public Beach Access, Inlet Rd., West side junction of Co	Monitored	---	1
	Adams Creek off Silver Dollar Rd	Monitored	---	2
	Bogue Inlet mouth of Coast Guard Channel	Monitored	---	2
	Bogue Sd.- Archer Point	Monitored	---	2
	Bogue Sound- Boat Landing Tourist Center	Monitored	---	2
	Bogue Sound- Canal leading to Moonlite Bay	Monitored	---	3

North Carolina List of Beaches

COUNTY	BEACH NAME	MONITORING STATUS		TIER RANK
		Monitored	Not Monitored	
Carteret (cont'd)	Bogue Sound- E side of Mouth of Gales Creek	Monitored	---	2
	Bogue Sound- Goose Creek, off campground	Monitored	---	2
	Bogue Sound- W Salter Path, ~200 yds off of Wam Squam Ln	Monitored	---	2
	Brown's Island public beach in Core Sound near Harkers Islan	Monitored	---	2
	CCC- Aquatic Education Location	Monitored	---	2
	Cape Lookout Coast Guard Dock	Monitored	---	2
	Cedar Island - Beach Area SE of Wildlife Ramp adjacent to Fe	Monitored	---	2
	Core Sd.- Shell Point off Harkers Island	Monitored	---	2
	FORT MACON beach access at Bathhouse	Monitored	---	1
	Harker's Island bridge at swimming area	Monitored	---	2
	Headen Ln. Salter Path- Soundside ~200 yds. offshore	Monitored	---	2
	ICW, Marker #44	Monitored	---	3
	Indian Beach - Public Access at Mile Marker #12	Monitored	---	1
	Knob Island- N side	Monitored	---	2
	Lennoxville Boat Ramp	Monitored	---	3
	Mile Marker 15, oceanside	Monitored	---	1
	Mile Marker 7 1/2, oceanside	Monitored	---	1
	Mile Post 19 1/2, oceanside	Monitored	---	1
	Mile Post 4 1/2, oceanside of Pelican Dr.	Monitored	---	1
	Morehead City - Drain pipe at 16th St.	Monitored	---	2
	Mouth of Back Creek - left side by beach	Monitored	---	3
	N end of Old Ferry Rd., Soundside	Monitored	---	2
	Newport River- Public access NW of Bridge	Monitored	---	2
	North River- at Hwy 70 bridge	Monitored	---	2
	North side mouth of Town Creek in Beaufort	Monitored	---	1
	Ocean end of Central Dr., Atlantic Ocean	Monitored	---	1
	Ocean end of Henderson Blvd., AO	Monitored	---	1
	Ocean end of New Bern St., AO	Monitored	---	1
	Ocean-side beach approximately 2 miles north of Cape Point a	Monitored	---	1
	Park Service Dock	Monitored	---	1
	Pine Knoll Shores - just east of Mile Marker 8 1/2 - Hwy 58	Monitored	---	1
	Public Access Near Fawn Drive in Emerald Isle	Monitored	---	1
	Public Sound-side Access at the end of Bogue Sound Drive in	Monitored	---	2
	Public beach access adjacent to The Islander	Monitored	---	1
	Radio Island Public Beach Access	Monitored	---	1
	Shackelford Banks- by restrooms	Monitored	---	2
	Shackelford Banks- nun bouy #2	Monitored	---	2
	Ski Beach off the ICW adjacent to the Bogue Inlet Channel in	Monitored	---	2
	Spoils Island off Salty Shores	Monitored	---	2
	Taylor's Creek at post office dock	Monitored	---	3
	W side of mouth of South River	Monitored	---	2
	West end of Sugarloaf Island, Morehead City	Monitored	---	2
	Western tip of Bird Shoals on Rachel Carson Reserve	Monitored	---	2
	Whitehurst Island E of Marker 24	Monitored	---	2
Totals	53	53	0	
Chowan	Chowan River Wildlife Ramp - east side of bridge	Monitored	---	3
Totals	1	1	0	
Craven	Hancock Creek- just south of mouth of Cahooque Creek	Monitored	---	3
	Mouth of Slocum Creek, north side beach	Monitored	---	3
	Neuse River- 200 yds. N of mouth of North West Creek	Monitored	---	3
	Neuse River- Flanner's Beach	Monitored	---	2
	Neuse River- Great Neck Point	Monitored	---	2
	Neuse River- Green Spring Swim Area	Monitored	---	2
	Neuse River- Pine Cliff Recreation Area	Monitored	---	2
	Neuse River- Union Point	Monitored	---	3
Totals	8	8	0	

North Carolina List of Beaches

COUNTY	BEACH NAME	MONITORING STATUS		TIER RANK
		Monitored	Not Monitored	
Currituck	100 yds offshore in sound near intersection of Hwy 12 and Al	Monitored	---	2
	AO- 2.8 miles N of Corolla Ramp	Monitored	---	1
	Corolla Ramp, end of paved road	Monitored	---	1
	Corolla, Albacore St. Beach Access	Monitored	---	1
	Currituck S Beach Access at Pine Island	Monitored	---	1
	Dock at the end of SR 1245	Monitored	---	3
	Ocean-side of Corolla Village Road near the lighthouse in Co	Monitored	---	1
	Park on Woodhouse Dr., Grandy	Monitored	---	3
	Swimming area at end of Waterlily Road at dock in Coinjock.	Monitored	---	3
Totals	9	9	0	
Dare	1 1/2 Miles SW of RO Plant	Monitored	---	2
	1/4 Miles E of EMS Station	Monitored	---	1
	100 yds ENE of Little Bridge, Causeway, Nags Head	Monitored	---	2
	100 yds offshore at Island Creek Ct. - Avon	Monitored	---	2
	100 yds offshore at North Holiday Rd. - Rodanthe	Monitored	---	2
	100 yds offshore at Sunset Strip Dr. - Frisco	Monitored	---	2
	100 yds. offshore of 7517 S. Va. Dare Trail, Nags Head	Monitored	---	2
	100ft North of Jennett's Pier	Monitored	---	1
	2 Miles SW of Frisco Volunteer Fire Dept	Monitored	---	3
	3/4 miles N. of sound access across from Ramp #23	Monitored	---	2
	500 yds off Sandridge Rd.- Currituck Sd.	Monitored	---	2
	500 yds off Spy Glass Rd.- Currituck Sd.	Monitored	---	2
	500 yds. offshore, 100 yds. S of E. side of Wright Memorial	Monitored	---	2
	750 yds off Ocean Bay Blvd.- Currituck Sd.	Monitored	---	2
	800 yds off SR 1425	Monitored	---	2
	Bath House at Ocean Bay Dr	Monitored	---	1
	Bath House on SR 1206 Kitty Hawk	Monitored	---	1
	Beach Access 1 1/2 Mile N of Kitty Hawk Pier	Monitored	---	1
	Beach Access S of Refuge offices- Pea Island	Monitored	---	1
	Beach Access at Conch Street / Drain Pipe	Monitored	---	1
	Beach Access at Sportsman Dr.	Monitored	---	1
	Beach Access at Sprigtail Dr.	Monitored	---	1
	Beach access at 3rd St	Monitored	---	1
	Beach at Cape Hatteras Lighthouse- Buxton	Monitored	---	1
	Canadian Hole- Buxton	Monitored	---	2
	Colington Harbour Swimming Beach	Monitored	---	1
	Drain Pipe at Curlew Street	Monitored	---	1
	Drain Pipe at Lake Dr Beach Access	Monitored	---	1
	Drain Pipe at Martin Street	Monitored	---	1
	Drain Pipe at Mile Marker 8 3/4	Monitored	---	1
	Drain Pipe at Mile Post 10.5	Monitored	---	1
	Drain Pipe at Mile Post 12.5	Monitored	---	1
	Drain Pipe at Oregon St	Monitored	---	1
	Drain Pipe at S Nags Head/Federal Park Border	Monitored	---	1
	Federal Campground- Frisco	Monitored	---	1
	Frisco Bath House	Monitored	---	1
	Hillcrest Dr. Access	Monitored	---	1
	Jockey's Ridge Soundside Access	Monitored	---	1
	KDH, Kitty Hawk Bay Wildlife Ramp, in Jet Ski Riding Area	Monitored	---	2
	Nags Head Bath House at Mile Post 15	Monitored	---	1
	New Inlet Sound Access- Pea Island	Monitored	---	3
	Northernmost Beach Access- Pea Island	Monitored	---	1
	Ocean Ramp #30	Monitored	---	1
	Oregon Inlet Coastguard Station	Monitored	---	3
	Oregon Inlet Federal Campground	Monitored	---	1
	Ramp #23 and access	Monitored	---	1
	Ramp #34 and access	Monitored	---	1
	Ramp #38 and access	Monitored	---	1

North Carolina List of Beaches

COUNTY	BEACH NAME	MONITORING STATUS		TIER RANK
		Monitored	Not Monitored	
	Ramp #55 and Access	Monitored	---	1
	Roanoke Sd.- Swim Platform south side of Manteo Bridge	Monitored	---	2
	Roanoke Sound - Danube Street drain pipe South Nags Head	Monitored	---	2
	S-turns just N of Rodanthe	Monitored	---	1
	Sound access across from Ramp #23	Monitored	---	2
	Southeast side of Mann's Harbor Bridge	Monitored	---	3
	Southern Shores Private Soundside Access	Monitored	---	1
	The Swimming Hole	Monitored	---	2
	Wanchese Seafood Industrial Park	Monitored	---	3
Totals	57	57	0	
Hyde	AO- 5 miles SW of Ocracoke State Ferry	Monitored	---	1
	Beach Access by Airport Ramp	Monitored	---	1
	Federal Campground- Ocracoke	Monitored	---	1
	Ocracoke- 1st public access SW of State Ferry	Monitored	---	1
	Swanquarter Bay- end of docks on SR 1136	Monitored	---	3
Totals	5	5	0	
New Hanover	Area behind the northern end of Masonboro Island	Monitored	---	2
	Banks Channel - Waynick Blvd. - Between Taylor and Bellamy S	Monitored	---	1
	Banks Channel - Waynick Blvd. approx. 150 yds N of Lula St.	Monitored	---	1
	Banks Channel - Waynick Blvd. between Snyder and Seashore St	Monitored	---	1
	Banks Channel, swimming beach south of Coast Guard Station	Monitored	---	1
	Beach Access at Periwinkle Lane in Carolina Beach	Monitored	---	1
	Cama Access, corner of Waynick & Sunset Blvd. - Wrightsville	Monitored	---	1
	Cape Fear River, junction of Snow's Cut and Cape Fear River	Monitored	---	3
	Carolina Beach - Public Beach Access at Hamlet Ave.	Monitored	---	1
	Community swimming beach at the end of Burnett Rd. - directl	Monitored	---	2
	Fort Fisher Beach State Park access off Loggerhead Rd.	Monitored	---	1
	Fort Fisher- Beach adjacent to NCWRC Ramp	Monitored	---	2
	N. end of Wrightsville Beach at Public Access #2 off Lumina	Monitored	---	1
	Ocean Pier at K. Ave.	Monitored	---	1
	Ocean pier at Nathan St. and S. Lumina Dr.	Monitored	---	1
	Ocean pier at Salisbury St. Public Access	Monitored	---	1
	Public Access at the Hanby Beach Storm Drain	Monitored	---	1
	Public Beach on Masonboro Sd. - end of Florida Ave. in Carol	Monitored	---	2
	Stone Street Public Access - Ocean side Wrightsville Beach	Monitored	---	1
	Trails End Public Access on Masonboro Loop	Monitored	---	3
	Vehicle Access, 600 yds. N. Carolina Beach Pier at Dune Mark	Monitored	---	1
Totals	21	21	0	
Onslow	AO- ~1 mile S of Bogue Inlet	Monitored	---	1
	AO- ~2 miles S of Brown's Inlet	Monitored	---	1
	First Beach Access on right off New River Inlet Rd on North	Monitored	---	1
	N. Topsail Bridge - Wildlife Ramp	Monitored	---	3
	New River at mouth of Southwest Creek	Monitored	---	2
	New River, Wilson Park	Monitored	---	3
	Onslow Beach- Public Beach Access ~1/4 mile south of Onslow	Monitored	---	2
	Public Access at Mile Marker #19 off New River Inlet Rd on N	Monitored	---	1
	Public Dock near mouth of NE Creek - New River	Monitored	---	2
	Regional Public Access at Mile Marker 12 on New River Inlet	Monitored	---	1
	Regional Public Access at Mile Marker 17 on New River Inlet	Monitored	---	1
	Sanders Creek at Bear Creek	Monitored	---	2
	Shellrock Landing Wildlife Ramp in Hubert	Monitored	---	2
	Sound side Bear Island	Monitored	---	3
	Stump Sound just east of Dixon Point	Monitored	---	2
	Wards Shore Public Access off South Waters St. - Swansboro	Monitored	---	2
Totals	16	16	0	

North Carolina List of Beaches

COUNTY	BEACH NAME	MONITORING STATUS		TIER RANK
		Monitored	Not Monitored	
Pamlico	Dawson Crk., 500 yds N of bridge	Monitored	---	2
	Just E of Wilkinson Pt	Monitored	---	2
	Just E of the Mouth of Beard Ck	Monitored	---	2
	Kennals Beach	Monitored	---	2
	Near mouth of Gatlin Crk	Monitored	---	2
	Neuse River- end of state Rd 1310	Monitored	---	2
	Public Beach S side of Dawson Crk Bridge	Monitored	---	1
	Public Beach SW mouth of Whittaker Creek, N of Marker #3	Monitored	---	2
	Vandemere Creek- just N of Windmill Pt.	Monitored	---	2
Totals	9	9	0	
Pasquotank	Pasquotank River- E.C. Coast Guard Station Beach	Monitored	---	3
Totals	1	1	0	
Pender	ICW, Hwy. 210 bridge at Surf City	Monitored	---	2
	Public Access #O-10 at Ocean Blvd and Crews Ave.	Monitored	---	1
	Public Access #O-3 at Mile Marker 3	Monitored	---	1
	Public Access #S-1 at end of Shoreline Dr. (soundside statio	Monitored	---	1
	Public Access at Broadway St. and N. Shore Dr. - Topsail Bea	Monitored	---	1
	Public Access at S. Shore Dr. and Kinston Ave.	Monitored	---	1
Totals	6	6	0	
Perquimans	Albemarle Sd. At end of Holiday Lane Rd.	Monitored	---	3
Totals	1	1	0	
Tyrrell	Albemarle Sound, Tyrell Co. Bull Bay Swimming Platform	Monitored	---	3
Totals	1	1	0	



Ohio



Number of Beaches Reported

County	Total * Beaches	Monitored	Not Monitored
Ashtabula	4	4	0
Cuyahoga	19	19	0
Erie	25	25	0
Lake	3	3	0
Lorain	2	2	0
Lucas	2	2	0
Ottawa	7	7	0
Totals	62	62	0

* Only coastal beaches are included in these lists.

For more information contact:

Mary Clifton
Ohio Department of Health
Tel: 614-466-4736
e-mail: mary.clifton@odh.ohio.gov

Ohio List of Beaches

COUNTY	BEACH NAME	MONITORING STATUS		TIER RANK
		Monitored	Not Monitored	
Ashtabula	Conneaut Township Park	Monitored	---	1
	Geneva State Park	Monitored	---	1
	Lakeshore Park	Monitored	---	1
	Walnut Beach	Monitored	---	1
Totals	4	4	0	
Cuyahoga	Arcadia Beach	Monitored	---	2
	Bay Park Beach	Monitored	---	2
	Clarkwood Beach	Monitored	---	2
	Clifton Beach	Monitored	---	2
	Columbia Park Beach	Monitored	---	2
	Edgecliff Beach	Monitored	---	2
	Edgewater State Park	Monitored	---	1
	Euclid State Park	Monitored	---	1
	Huntington Beach	Monitored	---	1
	Moss Point Beach	Monitored	---	2
	Noble Beach	Monitored	---	2
	Parklawn Beach	Monitored	---	2
	Royal Acres Beach	Monitored	---	2
	Sims Beach	Monitored	---	2
	Shoreby Club Beach	Monitored	---	2
	Shorehaven Beach	Monitored	---	2
	Utopia Beach	Monitored	---	2

Ohio List of Beaches

COUNTY	BEACH NAME	MONITORING STATUS		TIER RANK
		Monitored	Not Monitored	
Cuyahoga	Villa Angela State Park	Monitored	---	1
	Wagar Beach	Monitored	---	2
Totals	19	19	0	
Erie	Battery Park	Monitored	---	1
	Bay View East	Monitored	---	1
	Bay View West	Monitored	---	1
	Cedar Point Chausee	Monitored	---	1
	Chappel Creek	Monitored	---	1
	Cranberry Creek	Monitored	---	1
	Crystal Rock	Monitored	---	1
	Darby Creek	Monitored	---	1
	Edison Creek	Monitored	---	1
	Fichtel Creek	Monitored	---	1
	Hoffman Ditch	Monitored	---	1
	Huron River East	Monitored	---	1
	Huron River West	Monitored	---	1
	Kiwanis	Monitored	---	1
	Lion's Park	Monitored	---	1
	Old Womans Creek East	Monitored	---	1
	Old Womans Creek West	Monitored	---	1
	Pickerel Creek	Monitored	---	1
	Sawmill Creek	Monitored	---	1
	Sherod Creek	Monitored	---	1
	Showse Park	Monitored	---	1
	Sugar Creek	Monitored	---	1
	Vermilion River East	Monitored	---	1
	Vermilion River West	Monitored	---	1
	Whites Landing	Monitored	---	1
Totals	25	25	0	
Lake	Fairport Harbor	Monitored	---	1
	Headlands State Pk. (West)	Monitored	---	1
	Headlands State Park (E)	Monitored	---	1
Totals	3	3	0	
Lorain	Century Beach	Monitored	---	1
	Lakeview Beach	Monitored	---	1
Totals	2	2	0	
Lucas	Maumee Bay State Park (ERIE))	Monitored	---	1
	Maumee Bay State Park (INLAND)	Monitored	---	1
Totals	3	3	0	
Ottawa	Camp Perry	Monitored	---	1
	Catawba Island State Park	Monitored	---	1
	East Harbor State Park	Monitored	---	1
	Kelleys Island State Park	Monitored	---	2
	Lakeside Beach	Monitored	---	1
	Port Clinton (Deep\Lakeview))	Monitored	---	1
	South Bass Island State Park	Monitored	---	2
Totals	7	7	0	



Oregon



Number of Beaches Reported			
County	Total * Beaches	Monitored	Not Monitored
Clatsop	9	5	4
Coos	8	3	5
Curry	25	6	19
Douglas	1	1	0
Lane	11	2	10
Lincoln	24	4	20
Tillamook	13	6	7
Totals	91	26	65
* Only coastal beaches are included in these lists.			

For more information contact:

Curtis G. Cude
Oregon Department of Human Services
Tel: 971-673-0975
e-mail: curtis.g.cude@state.or.us

Oregon List of Beaches

COUNTY	BEACH NAME	MONITORING STATUS		TIER RANK
		Monitored	Not Monitored	
Clatsop	Arcadia State Park Beach	---	Unmonitored	1
	Cannon Beach	Monitored	---	1
	Del Rey Beach State Recreation Site	---	Unmonitored	1
	Fort Stevens State Park Beach	---	Unmonitored	1
	Hug Point State Park Beach	Monitored	---	1
	Indian Beach At Ecola State Park	Monitored	---	1
	Sunset Beach State Rec Site	---	Unmonitored	1
	Seaside Beach	Monitored	---	1
	Tolovana State Park Beach	Monitored	---	1
Totals	9	5	4	
Coos	Bandon South Jetty County Park	Monitored	---	1
	Bandon State Natural Area	---	Unmonitored	1
	Bastendorf Beach	Monitored	---	1
	Cape Arago State Park - North Cove	---	Unmonitored	1
	Cape Arago State Park - South Cove	---	Unmonitored	1
	Seven Devils State Recreation Site	---	Unmonitored	1
	Sunset Bay State Park Beach	Monitored	---	1
	Whiskey Run Beach	---	Unmonitored	1
Totals	8	3	5	
Curry	Arizona Beach State Recreation Site	---	Unmonitored	1
	Buena Vista Ocean Wayside State Park	---	Unmonitored	1

Oregon List of Beaches


COUNTY	BEACH NAME	MONITORING STATUS		TIER RANK
		Monitored	Not Monitored	
Curry (cont'd)	Battle Rock State Park Beach	Monitored	---	1
	Bullards Beach	---	Unmonitored	1
	Cape Blanco State Park-Sixes River Beach	---	Unmonitored	1
	Crissey Field State Recreation Site	Monitored	---	1
	Face Rock State Scenic Viewpoint	Monitored	---	1
	Gold Beach	---	Unmonitored	1
	Humbug Mountain State Park	---	Unmonitored	1
	Harris Beach State Park	Monitored	---	1
	Hubbard Creek Beach	Monitored	---	1
	Hunter Creek Beach	---	Unmonitored	1
	Mcvay Rock State Recreation Site	---	Unmonitored	1
	Meyers Beach	---	Unmonitored	1
	Mill Beach	---	Unmonitored	1
	Nesika Beach	---	Unmonitored	1
	Otter Point State Recreation Site	---	Unmonitored	1
	Ophir Beach	---	Unmonitored	1
	Paradise Point State Recreation Site	---	Unmonitored	1
	Pistol River State Scenic Viewpoint	---	Unmonitored	1
	Port Point Beach	---	Unmonitored	1
	Samuel H. Boardman State Scenic Corridor - China Beach	---	Unmonitored	1
	Samuel H. Boardman State Scenic Corridor - Lone Ranch Beach	---	Unmonitored	1
	Samuel H. Boardman State Scenic Corridor - Whaleshead Beach	---	Unmonitored	1
	Spothaven Beach	Monitored	---	1
Totals		6	19	
Douglas	Umpqua Beach	Monitored	---	1
Totals		1	0	
Lane	Carl G. Washburne Memorial State Park	---	Unmonitored	1
	Devils Elbow State Park	---	Unmonitored	1
	Florence North Jetty Beach	---	Unmonitored	1
	Heceta Beach	Monitored	---	1
	Muriel O. Ponsler Memorial State Scenic Viewpoint	---	Unmonitored	1
	Neptune Beach	---	Unmonitored	1
	Oregon Dunes National Rec Area - Horsfall Beach	---	Unmonitored	1
	Oregon Dunes National Rec Area - South Jetty	---	Unmonitored	1
	Oregon Dunes National Rec Area - Umpqua Dunes	---	Unmonitored	1
	Rock Creek Campground - Roosevelt Beach	---	Unmonitored	1
	Stonefield Beach State Recreation Site	---	Unmonitored	1
Totals		1	10	
Lincoln	Agate Beach	Monitored	---	1
	Alsea River Recreation Area Beach	---	Unmonitored	1
	Beachside State Park Beach	---	Unmonitored	1
	Beverly Beach	---	Unmonitored	1
	D River Beach	Monitored	---	1
	Devils Punch Bowl State Natural Area	---	Unmonitored	1
	Driftwood Beach State Recreation Site	---	Unmonitored	1
	Fogarty Creek Beach	---	Unmonitored	1
	Gleneden Beach	---	Unmonitored	1
	Governor Patterson State Park Beach	---	Unmonitored	1
	Lost Creek State Recreation Site	---	Unmonitored	1
	Moolack Beach	---	Unmonitored	1
	Nelscott Beach	---	Unmonitored	1
	Nye Beach	Monitored	---	1
	Ona Beach	---	Unmonitored	1

Oregon List of Beaches

COUNTY	BEACH NAME	MONITORING STATUS		TIER RANK
		Monitored	Not Monitored	
Lincoln (cont'd)	Otter Rock Beach	Monitored	---	1
	Roads End Beach	---	Unmonitored	1
	Seal Rock State Recreation Site	---	Unmonitored	1
	Smelt Sands State Recreation Site	---	Unmonitored	1
	Siletz Bay Beach	---	Unmonitored	1
	South Beach	---	Unmonitored	1
	Tillicum Beach	---	Unmonitored	1
	Yachats Wayside Beach	---	Unmonitored	1
	Yaquina Bay State Park Beach	---	Unmonitored	1
Totals	24	4	20	
Tillamook	Barview County Park Beach	---	Unmonitored	1
	Bob Straub State Park Beach	---	Unmonitored	1
	Cape Kiwanda State Park Beach	Monitored	---	1
	Cape Lookout State Park Beach	---	Unmonitored	1
	Cape Mears Beach	---	Unmonitored	1
	Manhattan Beach State Park	---	Unmonitored	1
	Manzanita Beach	---	Unmonitored	1
	Nehalem Bay State Park Beach	---	Unmonitored	1
	Neskowin Beach	Monitored	---	1
	Oceanside Beach State Wayside	Monitored	---	1
	Rockaway Beach	Monitored	---	1
	Short Sand Beach	Monitored	---	1
	Twin Rocks Beach	Monitored	---	1
Totals	13	6	7	



Pennsylvania



Number of Beaches Reported			
County	Total * Beaches	Monitored	Not Monitored
Erie	13	13	0
Totals	13	13	0
* Only coastal beaches are included in these lists.			

For more information contact:

Scott White
 Erie County Department of Health
 Tel: 814-451-6758
 e-mail: c-swhite@state.pa.us

Pennsylvania List of Beaches

COUNTY	BEACH NAME	MONITORING STATUS		TIER RANK
		Monitored	Not Monitored	
Erie	1 East	Monitored	---	1
	1 West	Monitored	---	1
	1 West Extension	Monitored	---	1
	Barracks	Monitored	---	1
	Beach 10	Monitored	---	1
	Beach 11	Monitored	---	1
	Beach 2	Monitored	---	1
	Beach 6	Monitored	---	1
	Beach 7	Monitored	---	1
	Beach 8	Monitored	---	1
	Beach 9	Monitored	---	1
	Freeport Beach	Monitored	---	1
	Mill Road Beach	Monitored	---	1
	1 East	Monitored	---	1
Totals	13	13	0	



Rhode Island



Number of Beaches Reported			
County	Total * Beaches	Monitored	Not Monitored
Bristol	20	4	16
Kent	16	4	12
Newport	86	18	68
Providence	8	0	8
Washington	100	46	54
Totals	230	72	158
* Only coastal beaches are included in these lists.			

For more information contact:

Amie Parris
 Rhode Island Department of Health
 and Environmental Control
 Tel: 401-222-7727
 e-mail: amie.parris@health.ri.gov

Rhode Island List of Beaches

COUNTY	BEACH NAME	MONITORING STATUS		TIER RANK
		Monitored	Not Monitored	
Bristol	Annawamscutt Beach	---	Unmonitored	
	Baia Beach	---	Unmonitored	
	Barrington Beach	Monitored	---	1
	Barrington Unnamed #1	---	Unmonitored	
	Barrington Unnamed #2	---	Unmonitored	
	Barrington Unnamed #3	---	Unmonitored	
	Barrington Unnamed #4	---	Unmonitored	
	Bristol Town Beach	Monitored	---	1
	Bristol Unnamed #1	---	Unmonitored	
	Bristol Unnamed #2	---	Unmonitored	
	Camp Crosby	---	Unmonitored	
	Camp St. Dorothy	Monitored	---	1
	Hopeworth Beach	---	Unmonitored	
	Juniper Beach	---	Unmonitored	
	Latham Park	---	Unmonitored	
	Rumstick Point	---	Unmonitored	
	Touisset Beach	---	Unmonitored	
	Warren Town Beach	Monitored	---	1
	Warren Unnamed #1	---	Unmonitored	
	Warren Unnamed #2	---	Unmonitored	
Totals	20	4	16	

Rhode Island List of Beaches

COUNTY	BEACH NAME	MONITORING STATUS		TIER RANK
		Monitored	Not Monitored	
Kent	Buttonwoods Beach	---	Unmonitored	
	Cedar Tree Point	---	Unmonitored	
	Chepiwanoxet	---	Unmonitored	
	City Park Beach	Monitored	---	1
	Cole Farm Beach	---	Unmonitored	
	Conimicut Point Beach	Monitored	---	1
	Conimicut Point North	---	Unmonitored	
	Gaspee Point	---	Unmonitored	
	Goddard Memorial State Park	Monitored	---	1
	Longmeadow	---	Unmonitored	
	Mill Cove Beach	---	Unmonitored	
	Oakland Beach	Monitored	---	1
	Potowomut	---	Unmonitored	
	Rocky Point	---	Unmonitored	
	Warwick Unnamed #1	---	Unmonitored	
	Warwick Unnamed #2	---	Unmonitored	
Totals	16	4	12	
Newport	Atlantic Beach Club	Monitored	---	1
	Briggs Beach	Monitored	---	3
	Collins Beach	---	Unmonitored	
	Easton's Beach	Monitored	---	1
	Fogland Beach	Monitored	---	2
	Fort Adams State Park	Monitored	---	1
	Fort Getty	---	Unmonitored	
	Fort Weatherill	---	Unmonitored	
	Gooseberry Beach	Monitored	---	3
	Goosewing Beach	Monitored	---	3
	Grinells Beach	Monitored	---	3
	Hazard's Beach	Monitored	---	3
	Island Park	---	Unmonitored	
	Jamestown Unnamed #1	---	Unmonitored	
	Jamestown Unnamed #2	---	Unmonitored	
	Jamestown Unnamed #3	---	Unmonitored	
	Jamestown Unnamed #4	---	Unmonitored	
	Kings Park Beach	---	Unmonitored	
	Little Compton Unnamed #1	---	Unmonitored	
	Little Compton Unnamed #10	---	Unmonitored	
	Little Compton Unnamed #11	---	Unmonitored	
	Little Compton Unnamed #2	---	Unmonitored	
	Little Compton Unnamed #3	---	Unmonitored	
	Little Compton Unnamed #4	---	Unmonitored	
	Little Compton Unnamed #5	---	Unmonitored	
	Little Compton Unnamed #6	---	Unmonitored	
	Little Compton Unnamed #7	---	Unmonitored	
	Little Compton Unnamed #8	---	Unmonitored	
	Little Compton Unnamed #9	---	Unmonitored	
	Mackerel Cove Beach	Monitored	---	2
	Mccorrie Point	---	Unmonitored	
	Middletown Unnamed #1	---	Unmonitored	
	Middletown Unnamed #2	---	Unmonitored	
	Newport Unnamed #1	---	Unmonitored	
	Newport Unnamed #2	---	Unmonitored	
	Patience Island Unnamed #1	Monitored	---	
	Peabody's Beach	Monitored	---	2
	Portsmouth Unnamed #1	---	Unmonitored	

Rhode Island List of Beaches

COUNTY	BEACH NAME	MONITORING STATUS		TIER RANK
		Monitored	Not Monitored	
Newport (cont'd)	Portsmouth Unnamed #10	---	Unmonitored	
	Portsmouth Unnamed #11	---	Unmonitored	
	Portsmouth Unnamed #12	---	Unmonitored	
	Portsmouth Unnamed #13	---	Unmonitored	
	Portsmouth Unnamed #14	---	Unmonitored	
	Portsmouth Unnamed #2	---	Unmonitored	
	Portsmouth Unnamed #3	---	Unmonitored	
	Portsmouth Unnamed #4	---	Unmonitored	
	Portsmouth Unnamed #5	---	Unmonitored	
	Portsmouth Unnamed #6	---	Unmonitored	
	Portsmouth Unnamed #7	---	Unmonitored	
	Portsmouth Unnamed #8	---	Unmonitored	
	Portsmouth Unnamed #9	---	Unmonitored	
	Prudence Island Unnamed #1	---	Unmonitored	
	Prudence Island Unnamed #10	---	Unmonitored	
	Prudence Island Unnamed #11	---	Unmonitored	
	Prudence Island Unnamed #2	---	Unmonitored	
	Prudence Island Unnamed #3	---	Unmonitored	
	Prudence Island Unnamed #4	---	Unmonitored	
	Prudence Island Unnamed #5	---	Unmonitored	
	Prudence Island Unnamed #6	---	Unmonitored	
	Prudence Island Unnamed #7	---	Unmonitored	
	Prudence Island Unnamed #8	---	Unmonitored	
	Prudence Island Unnamed #9	---	Unmonitored	
	Rocky Beach	---	Unmonitored	
	Ruggles Beach	---	Unmonitored	
	Sachuest Beach	Monitored	---	2
	Sandy Point Beach	Monitored	---	3
	Sapowet Beach	---	Unmonitored	
	Seaside Beach	---	Unmonitored	
	South Shore Beach	Monitored	---	3
	Spouting Rock Beach Association	Monitored	---	3
	Teddys Beach	---	Unmonitored	
	Third Beach	Monitored	---	1
	Tiverton Unnamed #1	---	Unmonitored	
	Tiverton Unnamed #10	---	Unmonitored	
	Tiverton Unnamed #11	---	Unmonitored	
	Tiverton Unnamed #12	---	Unmonitored	
	Tiverton Unnamed #2	---	Unmonitored	
	Tiverton Unnamed #3	---	Unmonitored	
	Tiverton Unnamed #4	---	Unmonitored	
	Tiverton Unnamed #5	---	Unmonitored	
	Tiverton Unnamed #6	---	Unmonitored	
	Tiverton Unnamed #7	---	Unmonitored	
	Tiverton Unnamed #8	---	Unmonitored	
	Tiverton Unnamed #9	---	Unmonitored	
	Warrens Point Beach Club	Monitored	---	3
	West Beach	---	Unmonitored	
Totals	86	18	68	
Providence	Bold Point	---	Unmonitored	
	Bullocks Neck	---	Unmonitored	
	Cranston Unnamed #1	---	Unmonitored	
	Cranston Unnamed #2	---	Unmonitored	
	Crescent Beach	---	Unmonitored	
	East Providence Unnamed #1	---	Unmonitored	

Rhode Island List of Beaches

COUNTY	BEACH NAME	MONITORING STATUS		TIER RANK
		Monitored	Not Monitored	
Providence (cont'd)	East Providence Unnamed #2	---	Unmonitored	
	Sabins Point	---	Unmonitored	
Totals	8	0	8	
Washington	Alfies	Monitored	---	3
	Andrea Hotel	Monitored	---	3
	Atlantic Beach Casino Resort	Monitored	---	3
	Atlantic Beach Park	Monitored	---	3
	Atlantic Pizza And Grill	Monitored	---	3
	Ballards Inn	Monitored	---	
	Block Island Unnamed #1	---	Unmonitored	
	Block Island Unnamed #10	---	Unmonitored	
	Block Island Unnamed #11	---	Unmonitored	
	Block Island Unnamed #12	---	Unmonitored	
	Block Island Unnamed #2	---	Unmonitored	
	Block Island Unnamed #3	---	Unmonitored	
	Block Island Unnamed #4	---	Unmonitored	
	Block Island Unnamed #5	---	Unmonitored	
	Block Island Unnamed #6	---	Unmonitored	
	Block Island Unnamed #7	---	Unmonitored	
	Block Island Unnamed #8	---	Unmonitored	
	Blue Shutters Beach	Monitored	---	3
	Bonnet Shores Beach Club	Monitored	---	2
	Breezeway Inn Beach	Monitored	---	
	Browning Beach	---	Unmonitored	
	Camp Fuller-Ymca Beach	Monitored	---	2
	Camp Grosvenor	Monitored	---	
	Capt Roger Wheeler	Monitored	---	
	Charlestown Beach	---	Unmonitored	3
	Charlestown Breachway	Monitored	---	3
	Charlestown Town Beach	Monitored	---	
	Charlestown Unnamed #1	---	Unmonitored	
	Charlestown Unnamed #2	---	Unmonitored	
	Dunes Club	Monitored	---	3
	Dunes Park	Monitored	---	3
	East Beach	Monitored	---	3
	East Matunuck State Beach	Monitored	---	3
	Fred Benson Town Beach	Monitored	---	3
	Galilee Beach Club Associat	Monitored	---	3
	Greenhill Beach	Monitored	---	
	Jims Trailer Park	Monitored	---	
	Kelly Beach	---	Unmonitored	
	Matunuck Town Beach	Monitored	---	3
	Misquamicut Club	Monitored	---	3
	Misquamicut Fire District Beach	Monitored	---	3
	Misquamicut State Beach	Monitored	---	1
	Moonstone Beach	---	Unmonitored	
	Napa Tree Point Beach	---	Unmonitored	
	Narragansett Town Beach	Monitored	---	1
	Narragansett Unnamed #1	---	Unmonitored	
	Narragansett Unnamed #10	---	Unmonitored	
	Narragansett Unnamed #11	---	Unmonitored	
	Narragansett Unnamed #3	---	Unmonitored	
	Narragansett Unnamed #4	---	Unmonitored	
	Narragansett Unnamed #5	---	Unmonitored	
	Narragansett Unnamed #6	---	Unmonitored	

Rhode Island List of Beaches

COUNTY	BEACH NAME	MONITORING STATUS		TIER RANK
		Monitored	Not Monitored	
Washington (cont'd)	Narragansett Unnamed #7	---	Unmonitored	
	Narragansett Unnamed #8	---	Unmonitored	
	Narragansett Unnamed #9	---	Unmonitored	
	Narragansett Unnamed #2	---	Unmonitored	
	North Kingstown Town Beach	Monitored	---	1
	North Kingstown Unnamed #1	---	Unmonitored	
	North Kingstown Unnamed #10	---	Unmonitored	
	North Kingstown Unnamed #11	---	Unmonitored	
	North Kingstown Unnamed #12	---	Unmonitored	
	North Kingstown Unnamed #13	---	Unmonitored	
	North Kingstown Unnamed #2	---	Unmonitored	
	North Kingstown Unnamed #3	---	Unmonitored	
	North Kingstown Unnamed #4	---	Unmonitored	
	North Kingstown Unnamed #5	---	Unmonitored	
	North Kingstown Unnamed #6	---	Unmonitored	
	North Kingstown Unnamed #7	---	Unmonitored	
	North Kingstown Unnamed #8	---	Unmonitored	
	North Kingstown Unnamed #9	---	Unmonitored	
	Ocean House	Monitored	---	
	Paddy's Beach	Monitored	---	3
	Pleasant View Inn	Monitored	---	3
	Plum Beach Club	Monitored	---	2
	Quonochotaug Beach	---	Unmonitored	
	Roy Carpenter's Beach	Monitored	---	3
	Salty Brine Beach	Monitored	---	3
	Sam's Beach	Monitored	---	3
	Sandy Shore Motel	Monitored	---	3
	Saunderstown Yacht Club	Monitored	---	2
	Scarborough State Beach North	Monitored	---	1
	Scarborough State Beach South	Monitored	---	1
	Seaside Beach Club	Monitored	---	3
	South Kingstown Unnamed #1	---	Unmonitored	
	South Kingstown Unnamed #2	---	Unmonitored	
	South Kingstown Unnamed #3	---	Unmonitored	
	South Kingstown Unnamed #4	---	Unmonitored	
	South Kingstown Unnamed #5	---	Unmonitored	
	Surf Hotel	Monitored	---	3
	Truston Beach	---	Unmonitored	
	Watch Hill Carousel Beach	Monitored	---	
	Weekapaug Fire District	Monitored	---	3
	Westerly Town Beach-New	Monitored	---	3
	Westerly Town Beach-Old	Monitored	---	3
	Westerly Unamed # 1	---	Unmonitored	
	Westerly Unamed # 2	---	Unmonitored	
	Westerly Unamed # 3	---	Unmonitored	
	Westerly Unamed # 4	---	Unmonitored	
	Westquage Beach	---	Unmonitored	
	Willow Dell Beach Club	Monitored	---	3
Totals	100	46	54	



South Carolina



Number of Beaches Reported

County	Total * Beaches	Monitored	Not Monitored
Beaufort	4	4	0
Charleston	5	5	0
Colleton	1	1	0
Georgetown	5	5	0
Horry	8	8	0
Totals	23	23	0

* Only coastal beaches are included in these lists.

For more information contact:

Richard Welch
 South Carolina Department of Health and
 Environmental Control
 Tel: 803-898-3542
 e-mail: welchra@dhec.sc.gov

South Carolina List of Beaches

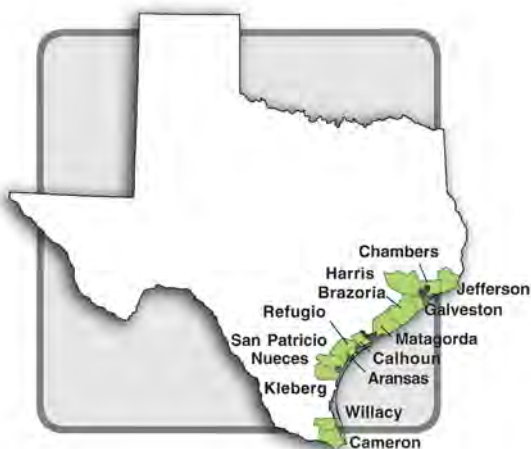
COUNTY	BEACH NAME	MONITORING STATUS		TIER RANK
		Monitored	Not Monitored	
Beaufort	Fripp Island	Monitored	---	2
	Harbor Island	Monitored	---	2
	Hilton Head Island	Monitored	---	2
	Hunting Island	Monitored	---	2
Totals	4	4	0	
Charleston	Folly Beach	Monitored	---	2
	Isle Of Palms	Monitored	---	2
	Kiawah Island	Monitored	---	2
	Seabrook Island	Monitored	---	2
	Sullivan's Island	Monitored	---	2
Totals	5	5	0	
Colleton	Edisto Island	Monitored	---	2
Totals	1	1	0	
Georgetown	Georgetown County Beach Debordieu Beach	Monitored	---	2
	Georgetown County Beach Garden City Beach	Monitored	---	2
	Georgetown County Beach Huntington Beach State Park	Monitored	---	2
	Georgetown County Beach Litchfield Beach	Monitored	---	2
	Pawleys Island Town of	Monitored	---	2
Totals	5	5	0	
Horry	Briarcliffe Acres Town of	Monitored	---	1
	Horry County Beach Arcadia Beach	Monitored	---	1
	Horry County Beach Garden City Beach	Monitored	---	2

South Carolina List of Beaches

COUNTY	BEACH NAME	MONITORING STATUS		TIER RANK
		Monitored	Not Monitored	
Horry (cont'd)	Horry County Beach Springmaid Beach	Monitored	---	1
	Horry County Beaches South Carolina State Park and Campground	Monitored	---	1
	Myrtle Beach City of	Monitored	---	1
	North Myrtle Beach City of	Monitored	---	1
	Surfside Beach Town of	Monitored	---	1
Totals	8	8	0	



Texas



Number of Beaches Reported			
County	Total * Beaches	Monitored	Not Monitored
Aransas	9	1	8
Brazoria	10	4	6
Calhoun	18	0	18
Cameron	12	9	3
Chambers	2	0	2
Galveston	36	23	13
Harris	8	0	8
Jefferson	2	2	0
Kleberg	7	4	3
Matagorda	12	3	9
Nueces	43	18	25
Refugio	1	0	1
San Patricio	6	1	5
Willacy	3	0	3
Totals	169	65	104
* Only coastal beaches are included in these lists.			

For more information contact:

Craig Davis
General Land Office
Tel: 512-463-8126
e-mail: Craig.Davis@glo.state.tx.us

Texas List of Beaches

COUNTY	BEACH NAME	MONITORING STATUS		TIER RANK
		Monitored	Not Monitored	
Aransas	12th Street	---	Not Monitored	
	Copano Bay Bridge	---	Not Monitored	
	Copano Bay State Fishing Pier	---	Not Monitored	
	Copano Causeway - North	---	Not Monitored	
	Copano Causeway - South	---	Not Monitored	
	Goose Island State Park	---	Not Monitored	
	Highway 188 @ Port Bay North	---	Not Monitored	
	Highway 188 @ Port Bay South	---	Not Monitored	
	Rockport Beach Park	Monitored	---	
	Totals	9	1	8
Brazoria	Bryan Beach	Monitored	---	
	County Road 257A	---	Not Monitored	
	Follets Island	Monitored	---	1
	Peach Point Wma	---	Not Monitored	

Texas List of Beaches

COUNTY	BEACH NAME	MONITORING STATUS		TIER RANK
		Monitored	Not Monitored	
Brazoria (cont'd)	Quintana	Monitored	---	
	San Luis Park	---	Not Monitored	
	Seidler's Landing	---	Not Monitored	
	Southwest Brazoria	---	Not Monitored	
	Surfside	Monitored	---	
	Swan Lake	---	Not Monitored	
Totals	10	4	6	
Calhoun	Bauer Road	---	Not Monitored	
	Bayfront Park	---	Not Monitored	
	Boggy Bayou Row	---	Not Monitored	
	Indianola Beach	---	Not Monitored	
	King Fisher Park	---	Not Monitored	
	Lighthouse Beach & Bird Sanctuary	---	Not Monitored	
	Magnolia Beach Park	---	Not Monitored	
	Matagorda Island State Park - Backside 1	---	Not Monitored	
	Matagorda Island State Park - Backside 2	---	Not Monitored	
	Matagorda Island State Park - Backside 3	---	Not Monitored	
	Matagorda Island State Park - Backside 4	---	Not Monitored	
	Matagorda Island State Park - Gulf	---	Not Monitored	
	Olivia Haterius Park	---	Not Monitored	
	Point Comfort City Park	---	Not Monitored	
	Port Alto Public Park	---	Not Monitored	
	Six Mile Road	---	Not Monitored	
	State Highway 35	---	Not Monitored	
	Swan Point Park	---	Not Monitored	
Totals	18	0	18	
Cameron	Access Point #3	Monitored	---	
	Access Point #4	Monitored	---	
	South Padre Island Access Point #6	Monitored	---	1
	Andy Bowie Park	Monitored	---	
	Atwood Park	Monitored	---	
	Boca Chica State Park	Monitored	---	
	Isla Blanca Park	Monitored	---	
	N Cameron County - Bayside	---	Not Monitored	
	Park Road 100 Bay Access #1	---	Not Monitored	
	Park Road 100 Bay Access #2	Monitored	---	
	South Padre Island -North	---	Not Monitored	
	South Padre Island (Town of South Padre Island)	Monitored	---	1
Totals	12	9	3	
Chambers	Chambers County	---	Not Monitored	
	Mccollum Park	---	Not Monitored	
Totals	2	0	2	
Galveston	25th St.	Monitored	---	
	45th St.	Monitored	---	
	61st St.	Monitored	---	
	Appfel Park	Monitored	---	
	Caplen	---	Not Monitored	
	Caplen/Crystal Beach	---	Not Monitored	
	Clara St.	Monitored	---	
	Dellanera Park	Monitored	---	
	East Beach	---	Not Monitored	
	Erman Pilsner Boat Ramp	---	Not Monitored	
	Frank Carmona Beach	---	Not Monitored	
	Galveston Island State Park	Monitored	---	
	Galveston Island State Park Backside	Monitored	---	
	Gilchrist East	---	Not Monitored	
	Gilchrist West	---	Not Monitored	

Texas List of Beaches

COUNTY	BEACH NAME	MONITORING STATUS		TIER RANK
		Monitored	Not Monitored	
Galveston (cont'd)	Gulf Shores	Monitored	---	
	Haney Park	---	Not Monitored	
	High Island East	---	Not Monitored	
	High Island West	---	Not Monitored	
	Holiday	---	Not Monitored	
	Indian Beach	Monitored	---	
	West End Galveston - Jamaica Beach	Monitored	---	1
	Crystal Beach - O'Neill Road	Monitored	---	1
	Pirates Beach	Monitored	---	
	Port Bolivar - Rettillon Road	Monitored	---	1
	Rollover Pass East	Monitored	---	
	Rollover Pass West	Monitored	---	
	San Luis Pass	Monitored	---	
	West End Galveston - Sea Isle	Monitored	---	1
	Seadrift	Monitored	---	
	Skyline Drive	---	Not Monitored	
	Skyline Park	---	Not Monitored	
	Spanish Grant/Bermuda Beach	Monitored	---	
	Stewart Beach	Monitored	---	
	Texas City Dike	Monitored	---	
	West End	Monitored	---	
Totals	36	23	13	
Harris	Bayland Park	---	Not Monitored	
	Clear Lake Park	---	Not Monitored	
	Evergreen Road	---	Not Monitored	
	Lynchburg Row	---	Not Monitored	
	Miramar Street	---	Not Monitored	
	Pine Gully Park	---	Not Monitored	
	River Terrace Park	---	Not Monitored	
	Sylvan Beach Park	---	Not Monitored	
Totals	8	0	8	
Jefferson	McFaddin NWR	Monitored	---	
	Sea Rim State Park	Monitored	---	
Totals	2	2	0	
Kleberg	Cr 1140 North	---	Not Monitored	
	Cr 1140 South	---	Not Monitored	
	Kaufer-Hubert #1	Monitored	---	
	Kaufer-Hubert #2	Monitored	---	
	Kaufer-Hubert #3	Monitored	---	
	North Padre Island	---	Not Monitored	
	Riviera Beach Pier	Monitored	---	
Totals	7	4	3	
Matagorda	East Bay	---	Not Monitored	
	East Matagorda Peninsula	---	Not Monitored	
	East Sargent Beach	---	Not Monitored	
	FM 1095	---	Not Monitored	
	Foley Reserve Park	---	Not Monitored	
	Jenson's Point	---	Not Monitored	
	Jetty Park	Monitored	---	
	Lookout Point	---	Not Monitored	
	Oyster Lake Road	---	Not Monitored	
	Palacios - Palacios Pavillion	Monitored	---	1
	Sargent Beach	Monitored	---	
	South Bay Boat Ramp	---	Not Monitored	
Totals	12	3	9	

Texas List of Beaches

COUNTY	BEACH NAME	MONITORING STATUS		TIER RANK
		Monitored	Not Monitored	
Nueces	Cole Park	Monitored	---	1
	Corpus Christi Beach - Main	Monitored	---	1
	Corpus Christi Beach - North	---	Not Monitored	2
	Corpus Christi Beach - South	---	Not Monitored	2
	Corpus Christi Marina	Monitored	---	1
	Doddridge Park	---	Not Monitored	3
	Emerald Beach	Monitored	---	1
	Hans & Pat Sutter Wildlife Refuge	---	Not Monitored	3
	JFK Causeway - NE	---	Not Monitored	2
	JFK Causeway - NW	---	Not Monitored	2
	JFK Causeway - SE	---	Not Monitored	2
	JFK Causeway - SW	Monitored	---	1
	JP Luby Park	Monitored	---	1
	Laguna Shores	Monitored	---	1
	Lighthouse Lake	Monitored	---	1
	McGee Beach	Monitored	---	1
	Mustang Island	Monitored	---	1
	Mustang Island State Park	Monitored	---	1
	Mustang Island State Park - Backside	---	Not Monitored	3
	Ocean Drive - West	---	Not Monitored	3
	Ocean Drive - East	---	Not Monitored	3
	Packery Channel Park	Monitored	---	1
	Padre Bali Park	Monitored	---	1
	Palmetto Park	---	Not Monitored	3
	Philip Dimitt Municipal Fishing Pier	---	Not Monitored	3
	Poenisch Park	Monitored	---	1
	Port Aransas - Jetty	---	Not Monitored	2
	Port Aransas - South	Monitored	---	1
	Port Aransas Park	Monitored	---	1
	Port Street	---	Not Monitored	3
	Redhead Pond WMA	---	Not Monitored	3
	Roberts Point Park	---	Not Monitored	3
	Ropes Park	Monitored	---	1
	SH 361 ROW - NE	---	Not Monitored	3
	SH 361 ROW - NW	---	Not Monitored	3
	SH 361 ROW - SE	---	Not Monitored	3
	SH 361 ROW - SW	---	Not Monitored	3
	SPI Drive - NE	---	Not Monitored	3
	SPI Drive - NW	---	Not Monitored	3
	SPI Drive - SE	---	Not Monitored	3
	SPI Drive - SW	---	Not Monitored	3
	Swantner Park	---	Not Monitored	3
	University Beach	Monitored	---	1
Totals	43	18	25	
Refugio	TPWD Boat Ramp - Refugio	---	Not Monitored	3
Totals	1	0	1	
San Patricio	Highway 1069 Row	---	Not Monitored	3
	Indian Point Park	---	Not Monitored	3
	Nueces Bay Causeway #1	---	Not Monitored	3
	Nueces Bay Causeway #2	---	Not Monitored	3
	Nueces Bay Causeway #3	Monitored	---	3
	Nueces Bay Causeway #4	---	Not Monitored	3
Totals	6	1	5	
Willacy	Fred Stone Park	---	Not Monitored	3
	Mansfield Cut/County Line	---	Not Monitored	2
	Placement Area #8	---	Not Monitored	3
Totals	3	0	3	



Virginia



Number of Beaches Reported

County	Total * Beaches	Monitored	Not Monitored
Accomack	1	1	0
Gloucester	1	1	0
Hampton	3	3	0
King George	1	1	0
Mathews	1	1	0
Newport News	4	4	0
Norfolk	9	9	0
Northampton	2	2	0
Virginia Beach	22	22	0
York	1	1	0
Totals	45	45	0

* Only coastal beaches are included in these lists.

For more information contact:

Rebecca Leprell
Virginia Department of Health
Tel: 804-864-8111
e-mail: Rebecca.leprell@vdh.virginia.gov

Virginia List of Beaches

COUNTY	BEACH NAME	MONITORING STATUS		TIER RANK
		Monitored	Not Monitored	
Accomack	Guard Shore	Monitored	---	1
Totals	1	1	0	
Gloucester	Gloucester Point Beach	Monitored	---	1
Totals	1	1	0	
Hampton	Buckroe Beach	Monitored	---	1
	Fort Monroe	Monitored	---	1
	Salt Ponds	Monitored	---	1
Totals	3	3	0	
King George	Fairview Beach	Monitored	---	1
Totals	1	1	0	
Mathews	Festival Beach	Monitored	---	1
Totals	1	1	0	

Virginia List of Beaches

COUNTY	BEACH NAME	MONITORING STATUS		TIER RANK
		Monitored	Not Monitored	
Newport News	Anderson's Beach	Monitored	---	1
	Hilton Beach	Monitored	---	1
	Huntington Beach	Monitored	---	1
	King/Lincoln Park	Monitored	---	1
Totals	4	4	0	
Norfolk	10TH View, Behind Quality Inn, 1010 W Ocean View Ave	Monitored	---	1
	13TH View, North End	Monitored	---	1
	21ST Bay St., North End Behind Ships Captain Restaurant	Monitored	---	1
	5th BAY ST., NORTH END	Monitored	---	1
	Capeview Ave., North End	Monitored	---	1
	East Community Beach, End Of East Ocean View Ave.	Monitored	---	1
	North Community Beach	Monitored	---	1
	Ocean View Park, East Side of Parking Lot	Monitored	---	1
	Sara Constance Park, East End	Monitored	---	1
Totals	9	9	0	
Northampton	Kiptopeke State Park	Monitored	---	1
	Town of Cape Charles Public Beach	Monitored	---	1
Totals	2	2	0	
Virginia Beach	15th Street	Monitored	---	1
	28th Street	Monitored	---	1
	45th Street	Monitored	---	1
	63rd Street	Monitored	---	1
	78th Street	Monitored	---	1
	Back Bay Beach	Monitored	---	1
	Camp Pendleton	Monitored	---	1
	Chesapeake Beach	Monitored	---	1
	Chick's Beach	Monitored	---	1
	Croatan	Monitored	---	1
	Dam Neck Middle	Monitored	---	1
	Dam Neck North	Monitored	---	1
	Dam Neck South	Monitored	---	1
	First Landing State Park	Monitored	---	1
	Fort Story South	Monitored	---	1
	Fort Story West	Monitored	---	1
	Lesner Bridge East	Monitored	---	1
	Little Island Beach North	Monitored	---	1
	Little Island Beach South	Monitored	---	1
	Sandbridge North	Monitored	---	1
	Sandbridge South	Monitored	---	1
	Sea Gate	Monitored	---	1
Totals	22	22	0	
York	Yorktown Beach	Monitored		1
Totals	1	1	0	



Washington



Number of Beaches Reported

County	Total * Beaches	Monitored	Not Monitored
Clallam	88	4	84
Grays Harbor	69	3	66
Island	114	3	111
Jefferson	122	3	119
King	99	7	92
Kitsap	193	8	185
Mason	70	2	68
Pacific	59	0	59
Pierce	138	5	133
San Juan	218	0	218
Skagit	65	1	64
Snohomish	42	7	35
Thurston	41	1	40
Whatcom	50	3	47
Totals	1,368	47	1,321

* Only coastal beaches are included in these lists.

For more information contact:

Julie Lowe
 Washington Departments of Ecology and Health
 Tel: 360-407-6543
 e-mail: julie.lowe@ecy.wa.gov

Washington List of Beaches

COUNTY	BEACH NAME	MONITORING STATUS		TIER RANK
		Monitored	Not Monitored	
Clallam	Agate Bay, Beach 420	---	Not Monitored	3
	Agate Bay, Beach 421	---	Not Monitored	3
	Brandt Point	---	Not Monitored	3
	Cape Flattery	---	Not Monitored	3
	Cape Flattery Trail Lookout	---	Not Monitored	3
	City Pier	---	Not Monitored	3
	Clallam Bay Marina	---	Not Monitored	3
	Clallam Bay State Park	---	Not Monitored	3
	Clallam County Parcel	---	Not Monitored	3
	Cline Spit	---	Not Monitored	3
	Cline Spit County Park	Monitored	---	1
	Crescent Beach	---	Not Monitored	3
	Diamond Point, Beach 410	---	Not Monitored	3
	Dry Creek, Beach 414	---	Not Monitored	3

Washington List of Beaches

COUNTY	BEACH NAME	MONITORING STATUS		TIER RANK
		Monitored	Not Monitored	
Clallam (cont'd)	Dungeness Bay Boat Launch	---	Not Monitored	3
	Dungeness National Wildlife Refuge	---	Not Monitored	3
	Dungeness Recreation Area	---	Not Monitored	3
	Ediz Hook Park	---	Not Monitored	3
	First Beach, Neah Bay	---	Not Monitored	3
	Freshwater Bay Boat Launch	---	Not Monitored	3
	Freshwater Bay, Beach 416	---	Not Monitored	2
	Freshwater Bay, Beach 417	---	Not Monitored	3
	Gibson Spit, Beach 411	---	Not Monitored	3
	Hoko River, Beach 428	---	Not Monitored	3
	Hollywood Beach	Monitored	---	1
	James Island, La Push	---	Not Monitored	3
	Jamestown Beach	---	Not Monitored	2
	Jim Creek , Silver King Resort	---	Not Monitored	3
	John Wayne Marina	---	Not Monitored	3
	La Push First Beach	---	Not Monitored	1
	La Push Marina #1	---	Not Monitored	3
	La Push Second Beach, Olympic National Park	---	Not Monitored	2
	Lees Creek	---	Not Monitored	3
	Low Point Community Beach	---	Not Monitored	3
	Lyre River Campground	---	Not Monitored	3
	Mains Farm	---	Not Monitored	3
	Makah Marina	---	Not Monitored	3
	Mcdonnel Creek	---	Not Monitored	3
	Miller Peninsula State Park	---	Not Monitored	3
	Monterra Scenic Overlook	---	Not Monitored	3
	Mouth Of Elwha River	---	Not Monitored	1
	N Sequim Bay Sp	---	Not Monitored	3
	North Olympic National Park	---	Not Monitored	3
	Old Town	---	Not Monitored	3
	Olsen's Marina	---	Not Monitored	3
	Ozette Beach Access, Olympic National Park	---	Not Monitored	3
	Ozette Indian Reservation	---	Not Monitored	3
	Ozette Island	---	Not Monitored	3
	Panorama Vista County Park	---	Not Monitored	3
	Paridise Cove	---	Not Monitored	3
	Pillar Point County Park	---	Not Monitored	3
	Pillar Point, Beach 424	---	Not Monitored	3
	Pillar Point, Beach 425	---	Not Monitored	3
	Pioneer Memorial Park	---	Not Monitored	3
	Pitship Point	---	Not Monitored	3
	Point Of Arches, Olympic National Park	---	Not Monitored	3
	Port Angeles Boat Haven	---	Not Monitored	3
	Port Angeles Ferry And Waterfront	---	Not Monitored	3
	Port Williams Boat Launch	Monitored	---	2
	Port Williams Tidelands	---	Not Monitored	3
	Quillayute River Shoreline	---	Not Monitored	3
	Rialto Beach, Olympic National Park	---	Not Monitored	3
	S Pitship Point	---	Not Monitored	3
	Sail & Paddle Park	---	Not Monitored	3
	Salt Creek Recreation Area	Monitored	---	1
	Second Beach, Neah Bay	---	Not Monitored	3
	Sekiu Point, Beach 427	---	Not Monitored	3
	Sekiu River Access	---	Not Monitored	3
	Sekiu River, Beach 429a	---	Not Monitored	3

Washington List of Beaches

COUNTY	BEACH NAME	MONITORING STATUS		TIER RANK
		Monitored	Not Monitored	
Clallam (cont'd)	Sequim Bay State Park	---	Not Monitored	3
	Shi Shi Beach, Olympic National Park	---	Not Monitored	3
	Shipwreck Point Natural Resource Conservation Area	---	Not Monitored	3
	Shipwreck Point, Beach 429	---	Not Monitored	2
	Slip Point, Beach 426	---	Not Monitored	3
	Snow Creek Boat Launch	---	Not Monitored	2
	South Diamond Point	---	Not Monitored	3
	South Sooes	---	Not Monitored	3
	Sunny Shores Beach	---	Not Monitored	3
	Travis Spit, Beach 411a	---	Not Monitored	3
	Twin Rivers, Beach 422	---	Not Monitored	3
	Twin Rivers, Beach 423	---	Not Monitored	3
	Twin Rivers, Beach 423a	---	Not Monitored	3
	W Kydaka Point	---	Not Monitored	3
	Waadah Island	---	Not Monitored	3
	West DNR 414	---	Not Monitored	3
	West Green Point	---	Not Monitored	3
	West Old Town	---	Not Monitored	3
	Whiskey Creek Campground	---	Not Monitored	3
Totals	88	4	84	
Grays Harbor	28th Street Boat Launch	---	Not Monitored	3
	9th Street Landing And Rayonier Point	---	Not Monitored	3
	Bonge Road Beach Access	---	Not Monitored	3
	Bottle Beach State Park	---	Not Monitored	3
	Bottle Beach Tidelands	---	Not Monitored	3
	Bowerman Basin	---	Not Monitored	3
	Cascade Land Conservancy	---	Not Monitored	3
	Cascade Land Conservancy - Aberdeen	---	Not Monitored	3
	Chance A La Mer / Ocean Shores Main Entrance	---	Not Monitored	1
	City Of Hoquiam, Moon Island Road, Airport Way	---	Not Monitored	3
	Copalis Beach	---	Not Monitored	3
	Damon Point State Park, Protection Island	---	Not Monitored	3
	Grayland Beach	---	Not Monitored	3
	Grayland Beach Access	---	Not Monitored	2
	Grays Harbor Audubon Society, Raft River	---	Not Monitored	3
	Grays Harbor Audubon, Humptulips, Chenois Creek	---	Not Monitored	3
	Grays Harbor City	---	Not Monitored	3
	Grenville Bay	---	Not Monitored	3
	Griffith-Priday State Park	---	Not Monitored	3
	Halfmoon Bay - City Of Westport	---	Not Monitored	3
	Harms Field	---	Not Monitored	3
	Hogsboack And Little Hogsback	---	Not Monitored	3
	Iron Springs	---	Not Monitored	3
	Johns River Bridge	---	Not Monitored	3
	Johns River, Wra Boatlaunch	---	Not Monitored	3
	Moclips, Sunset Beach, Pacific Beach	---	Not Monitored	3
	N Cape Elizabeth	---	Not Monitored	3
	Ocean City Beach Access	---	Not Monitored	3
	Ocean City State Park	---	Not Monitored	2
	Ocean Lake Way Beach Access	---	Not Monitored	3
	Ocean Shores	---	Not Monitored	3
	Ocean Shores Bulkhead	---	Not Monitored	3
	Ocean Shores Marina	---	Not Monitored	3
	Ocean Shores, Marina View Drive Beach Access	---	Not Monitored	2

Washington List of Beaches

COUNTY	BEACH NAME	MONITORING STATUS		TIER RANK
		Monitored	Not Monitored	
Grays Harbor (cont'd)	Ocean Shores, North Jetty	---	Not Monitored	2
	Oyhut And Illahee Beach Access	---	Not Monitored	2
	Oyhut And Illahee Beach North	---	Not Monitored	3
	Oyhut State Wildlife Area	---	Not Monitored	3
	Pacific Beach State Park	---	Not Monitored	3
	Pacific Beach, Ocean Groove, Roosevelt Beach	---	Not Monitored	3
	Pacific Blvd Ocean Shores	---	Not Monitored	3
	Point Grenville	---	Not Monitored	3
	Point Grenville Islands	---	Not Monitored	3
	Port Of Grays Harbor	---	Not Monitored	3
	Raft River	---	Not Monitored	3
	Roosevelt Beach Access	---	Not Monitored	3
	S Cape Elizabeth	---	Not Monitored	3
	Sampson	---	Not Monitored	3
	South Bay Bridge	---	Not Monitored	3
	South Oyhut And Illahee Beach	---	Not Monitored	3
	South Queets River, North Raft River	---	Not Monitored	3
	South Raft River	---	Not Monitored	3
	Taholah, North Point Grenville	---	Not Monitored	3
	Taholah, Quinalt River Mouth	---	Not Monitored	3
	Taurus Blvd Beach Access	---	Not Monitored	3
	Tunnel Island	---	Not Monitored	3
	Twin Harbors State Park	---	Not Monitored	2
	Unknown (BIDN 990013)	---	Not Monitored	3
	Unknown (BIDN 990014)	---	Not Monitored	3
	Unknown (BIDN 990015)	---	Not Monitored	3
	Unknown (BIDN 990016)	---	Not Monitored	3
	Unknown (BIDN 990019)	---	Not Monitored	3
	Westhaven State Park, Half Moon Bay	Monitored	---	1
	Westhaven State Park, South Jetty	Monitored	---	1
	Westport - The Groynes	Monitored	---	1
	Westport Airport	---	Not Monitored	3
	Westport Beaches	---	Not Monitored	3
	Westport Light State Park	---	Not Monitored	2
	Westport Marina, Westhaven Cove	---	Not Monitored	3
Totals	69	3	66	
Island	Ala Spit County Park	---	Not Monitored	3
	Baby Island	---	Not Monitored	3
	Beachcombers Community Club Beach	---	Not Monitored	3
	Blowers Bluff	---	Not Monitored	3
	Borgman Road End	---	Not Monitored	3
	Bush Point - Sandpiper Rd End	---	Not Monitored	3
	Bush Point Boat Launch	---	Not Monitored	3
	Bush Point, Beach 101	---	Not Monitored	3
	Cama Beach State Park	---	Not Monitored	3
	Camano Island State Park	---	Not Monitored	2
	Cavalero Beach County Park	---	Not Monitored	2
	Clinton Ferry Terminal	---	Not Monitored	3
	Cornet Bay County Dock	---	Not Monitored	2
	Cornet Bay Marina	---	Not Monitored	3
	Coupeville	---	Not Monitored	3
	Coupeville Wharf	---	Not Monitored	3
	Dave Mackie Memorial County Park	---	Not Monitored	2
	Deception Pass State Park (island)	---	Not Monitored	2

Washington List of Beaches

COUNTY	BEACH NAME	MONITORING STATUS		TIER RANK
		Monitored	Not Monitored	
Island (cont'd)	Deer Lagoon	---	Not Monitored	3
	Double Bluff Park	---	Not Monitored	3
	Driftwood Beach	---	Not Monitored	3
	Driftwood County Park	---	Not Monitored	3
	Dugualla Bay Dike Access	---	Not Monitored	3
	Dugualla Bay, DNR-145	---	Not Monitored	3
	Dugualla Park	---	Not Monitored	3
	E East Point	---	Not Monitored	3
	East San De Fuca	---	Not Monitored	3
	Ebey's Landing National Historical Reserve	---	Not Monitored	2
	English Boom Park & Preserve	---	Not Monitored	3
	FN Onamac Point	---	Not Monitored	3
	FS Mabana	---	Not Monitored	3
	Flintstone Park	---	Not Monitored	3
	Fn Camano Head	---	Not Monitored	3
	Fort Casey State Park	---	Not Monitored	2
	Fort Casey State Park Tidelands	---	Not Monitored	3
	Fort Ebey State Park (dnr-140)	---	Not Monitored	2
	Fox Trot Way Road End	---	Not Monitored	3
	Freeland County Park / Holmes Harbor	Monitored	---	1
	Glendale Road End	---	Not Monitored	3
	Glendale, DNR-100	---	Not Monitored	3
	Glendale, DNR-99	---	Not Monitored	3
	Grasser's Lagoon	---	Not Monitored	3
	Hastie Lake Road Boat Launch	---	Not Monitored	3
	Hidden Beach	---	Not Monitored	3
	High Road End	---	Not Monitored	3
	Holmes Harbor Private Beach	---	Not Monitored	3
	Indian Beach	---	Not Monitored	3
	Joseph Whidbey State Park	---	Not Monitored	3
	Keystone Ferry Terminal	---	Not Monitored	3
	Keystone Spit State Park	---	Not Monitored	3
	Lagoon Point North (Westcliff Drive)	---	Not Monitored	3
	Lagoon Point South	---	Not Monitored	3
	Langley Boat Harbor & Fishing Pier	---	Not Monitored	3
	Langley Seawall Park	---	Not Monitored	3
	Langley Waterfront Park, The Inn At Langley	---	Not Monitored	3
	Ledgewood Beach Access / Admiralty Bay Beach	---	Not Monitored	3
	Libbey Beach County Park	---	Not Monitored	3
	Limpet Lane Road End	---	Not Monitored	3
	Livingston Bay Beach Tidelands	---	Not Monitored	3
	Long Point Beach	---	Not Monitored	3
	Mabana	---	Not Monitored	3
	Mabana Port District Beach Access	---	Not Monitored	3
	Madrona Beach, Camano Island	---	Not Monitored	2
	Maple Grove Boat Launch	---	Not Monitored	3
	Mariner's Cove Boat Launch	---	Not Monitored	3
	Monroe Landing	---	Not Monitored	3
	Monroe Landing	---	Not Monitored	2
	Moran's Beach	---	Not Monitored	3
	Mutiny Bay Boat Launch (Road End)	---	Not Monitored	3
	Mutiny Bay Vista	---	Not Monitored	3
	N Bush Point	---	Not Monitored	3
	N Onamac Point	---	Not Monitored	3
	N Point Partridge	---	Not Monitored	3

Washington List of Beaches

COUNTY	BEACH NAME	MONITORING STATUS		TIER RANK
		Monitored	Not Monitored	
Island (cont'd)	NE Cultus Bay	---	Not Monitored	3
	North Penn Cove	---	Not Monitored	3
	Oak Harbor City Beach Park	Monitored	---	1
	Oak Harbor City Marina	---	Not Monitored	3
	Oak Harbor City Park Tidelands	---	Not Monitored	3
	Oak Harbor Lagoon	Monitored	---	1
	Penn Cove / Madrona	---	Not Monitored	3
	Penn Cove Park	---	Not Monitored	3
	Pioneer Way East	---	Not Monitored	3
	Possession Point Park	---	Not Monitored	3
	Possession Point State Park	---	Not Monitored	3
	S Point Susan	---	Not Monitored	3
	S Rocky Point	---	Not Monitored	3
	S Sandy Point	---	Not Monitored	3
	S Strawberry Point	---	Not Monitored	3
	S Useless Bay	---	Not Monitored	3
	San De Fuca	---	Not Monitored	3
	Saratoga Pass Tidelands	---	Not Monitored	3
	Scatchet Head / Cultus Bay	---	Not Monitored	3
	Snatelum Point	---	Not Monitored	3
	South Ebey's Landing	---	Not Monitored	3
	South Whidbey State Park	---	Not Monitored	3
	Strawberry Point North, DNR 142	---	Not Monitored	3
	Strawberry Point, DNR-142	---	Not Monitored	3
	Sunlight Beach Road End, East	---	Not Monitored	3
	Sunlight Beach Road End, West	---	Not Monitored	3
	Sunlight County Parcels	---	Not Monitored	3
	Sunrise Beach	---	Not Monitored	3
	Sunset Beach Public Access Point	---	Not Monitored	3
	Tillicum Beach	---	Not Monitored	3
	Tillicum Boat Launch	---	Not Monitored	3
	Town Boat Launch	---	Not Monitored	3
	Unknown (BIDN 260134)	---	Not Monitored	3
	Useless Bay Tidelands	---	Not Monitored	3
	Utsalady County Park	---	Not Monitored	2
	W Beach Rd Public Beach Access	---	Not Monitored	3
	W Elgar Bay	---	Not Monitored	3
	W Penn Cove	---	Not Monitored	3
	W Penn Cove Beach	---	Not Monitored	3
	Whidbey Island Naval Air Station	---	Not Monitored	3
		---	Not Monitored	3
Totals		114	3	111
Jefferson	Adelma Beach	---	Not Monitored	3
	Admirals Row Association Parcel	---	Not Monitored	3
	Admiralty Condo's	---	Not Monitored	3
	Bay Vista Condo's	---	Not Monitored	3
	Bayview At Chevy Chase	---	Not Monitored	3
	Beach 1, Olympic National Park	---	Not Monitored	3
	Beach 2, Olympic National Park	---	Not Monitored	3
	Beach 3, Olympic National Park	---	Not Monitored	3
	Beach 4, Olympic National Park	---	Not Monitored	3
	Beach 5, Olympic National Park	---	Not Monitored	3
	Beach 6, Olympic National Park	---	Not Monitored	3
	Beach 7, Olympic National Park	---	Not Monitored	3

Washington List of Beaches

COUNTY	BEACH NAME	MONITORING STATUS		TIER RANK
		Monitored	Not Monitored	
Jefferson (cont'd)	Beckett Point Fishermen's Club	---	Not Monitored	3
	Bolton Peninsula, Beach 56	---	Not Monitored	3
	Bridgehaven Community	---	Not Monitored	3
	Brinnon Tidelands	---	Not Monitored	3
	Brinnonwold	---	Not Monitored	3
	Broad Spit	---	Not Monitored	3
	Broad Spit, Coast	---	Not Monitored	3
	Brown Point, Beach 57b	---	Not Monitored	3
	Camp Parsons Boy Scout Brinnon Camp	---	Not Monitored	1
	Cape George Colony Club	---	Not Monitored	3
	Cape George, Beach 407	---	Not Monitored	3
	Cape George, DNR-409	---	Not Monitored	3
	Central Olympic National Park	---	Not Monitored	3
	Chetzeomka Park	---	Not Monitored	3
	Chimacum Creek Park	---	Not Monitored	2
	Coast Dabob East	---	Not Monitored	3
	Dabob Cove Community	---	Not Monitored	3
	Discovery Bay Camp	---	Not Monitored	3
	Dosewallips State Park	---	Not Monitored	3
	Downtown Port Townsend Business District	---	Not Monitored	3
	Duckabush	---	Not Monitored	3
	Duckabush Tidelands	---	Not Monitored	3
	East Beach County Park	---	Not Monitored	3
	East Beach County Park, Mystery Bay	---	Not Monitored	3
	Edgewater Condo's	---	Not Monitored	3
	Fisherman's Point	---	Not Monitored	3
	Fort Flagler State Park	---	Not Monitored	3
	Fort Worden State Park	Monitored	---	1
	Gardiner Public Boat Launch	---	Not Monitored	3
	Hadlock Boat Launch	---	Not Monitored	3
	Hadlock Lions Park	---	Not Monitored	3
	Herb Beck Marina	Monitored	---	1
	Hicks County Park	---	Not Monitored	3
	Hoh Indian Reservation	---	Not Monitored	3
	Home Port Marina	---	Not Monitored	3
	J.b. Pope Marina Park	---	Not Monitored	3
	Jackson Cove, Beach 55	---	Not Monitored	3
	Kala Point Beach Community	---	Not Monitored	3
	Kalaloch Beach & Campground, Olympic National Park	---	Not Monitored	3
	Kinney Point, Beach 404a	---	Not Monitored	3
	La Push Third Beach, Olympic National Park	---	Not Monitored	3
	Ludlow Bay Village Parcels	---	Not Monitored	3
	Ludlow Beach Community	---	Not Monitored	3
	Ludlow Beach Tracts #1	---	Not Monitored	3
	Marshall Add Community Club	---	Not Monitored	3
	Mats Mats Bay Boat Launch	---	Not Monitored	3
	Meydenbauer Bay Yacht Club	---	Not Monitored	3
	Mystery Bay State Park	---	Not Monitored	3
	N Tabook Point	---	Not Monitored	3
	Norland Community Beach	---	Not Monitored	3
	North Beach County Park	---	Not Monitored	3
	North Chetzeomka	---	Not Monitored	3
	North Mcdaniel Cove	---	Not Monitored	3
	North Quilcene Bay Tidelands	---	Not Monitored	3
	North Quilcene Harbor	---	Not Monitored	3

Washington List of Beaches

COUNTY	BEACH NAME	MONITORING STATUS		TIER RANK
		Monitored	Not Monitored	
Jefferson (cont'd)	North Squamish Harbor	---	Not Monitored	3
	North Triton Cove	---	Not Monitored	3
	North Triton Cove Access	---	Not Monitored	3
	Northeast Quilcene Bay Tidelands Access	---	Not Monitored	3
	Northwest Maritime Center	---	Not Monitored	3
	Northwest School Of Wooden Boat Builders	---	Not Monitored	3
	Oak Bay	---	Not Monitored	3
	Oak Bay County Park	---	Not Monitored	2
	Ocean Grove	---	Not Monitored	3
	Old Fort Townsend State Park	---	Not Monitored	3
	Pleasant Harbor Marina	---	Not Monitored	3
	Pleasant Harbor Park	---	Not Monitored	3
	Pleasant Harbor State Marine Park	---	Not Monitored	3
	Pleasant Tides	---	Not Monitored	3
	Point Hudson Marina	---	Not Monitored	3
	Point Whitney Tidelands	Monitored	---	3
	Port Hadlock Yacht Club	---	Not Monitored	3
	Port Ludlow Associates Parcels	---	Not Monitored	3
	Port Ludlow Condos	---	Not Monitored	3
	Port Ludlow Marina	---	Not Monitored	3
	Port Of Port Townsend	---	Not Monitored	3
	Port Townsend Boat Haven	---	Not Monitored	3
	Port Townsend Ferry Docks	---	Not Monitored	3
	Port Townsend Railroad	---	Not Monitored	3
	Port Townsned Plaza	---	Not Monitored	3
	Queets River Mouth	---	Not Monitored	3
	Quilcene Bay Tidelands	---	Not Monitored	3
	Quilcene Bay Tidelands Access	---	Not Monitored	3
	Right Smart Cove State Park	---	Not Monitored	3
	Ruby Beach, Olympic National Park	---	Not Monitored	3
	Scow Bay	---	Not Monitored	3
	Se Dabob Bay	---	Not Monitored	3
	Seal Rock Campground	---	Not Monitored	3
	Seamount Estates Community Club	---	Not Monitored	3
	Seven Sisters Beach, Point Hannon	---	Not Monitored	3
	Shine Tidelands	---	Not Monitored	3
	Snake And Colvos Rocks	---	Not Monitored	3
	South Bay Community Association Parcels	---	Not Monitored	3
	South Bay Master Association Parcels	---	Not Monitored	3
	South Beach, Olympic National Park	---	Not Monitored	3
	South Indian Island County Park	---	Not Monitored	3
	South Mcdaniel Cove	---	Not Monitored	3
	South Old Port Townsend State Park	---	Not Monitored	3
	South Tala Point Public Access	---	Not Monitored	3
	Squamish Harbor, Beach 59	---	Not Monitored	3
	Tabook Point, Beach 57	---	Not Monitored	3
	Tala Shore	---	Not Monitored	3
	The Landing Condo's	---	Not Monitored	3
	Toandos Tidelands State Park	---	Not Monitored	3
	Triton Cove State Park	---	Not Monitored	3
	W Quilcene Bay	---	Not Monitored	3
	West Bay, Port Ludlow Associates	---	Not Monitored	3
	West Fort Flagler Bridge	---	Not Monitored	3

Washington List of Beaches

COUNTY	BEACH NAME	MONITORING STATUS		TIER RANK
		Monitored	Not Monitored	
Jefferson	West Hood Canal Bridge	---	Not Monitored	3
(cont'd)	Wolfe Property State Park	---	Not Monitored	3
Totals	122	3	119	
King	101 Avenue Sw Road End	---	Not Monitored	3
	146th Avenue Sw Road End	---	Not Monitored	3
	16th Avenue West Access	---	Not Monitored	3
	1st Avenue South Bridge Boat Launch	---	Not Monitored	3
	20th Place Sw Road End	---	Not Monitored	3
	Alki Beach Park	Monitored	---	1
	Alki Point Light Station	---	Not Monitored	2
	Anthony's Home Port Public Access	---	Not Monitored	3
	Arroyos Natural Area	---	Not Monitored	3
	Ballard Elks Public Access	---	Not Monitored	3
	Bell Harbor Marina	---	Not Monitored	3
	Burton Acres Church Camp	---	Not Monitored	3
	Burton Acres County Park	---	Not Monitored	1
	Camp Kilworth	---	Not Monitored	3
	Camp Sealth	---	Not Monitored	3
	Camp Sealth South	---	Not Monitored	3
	Carkeek Beach South	---	Not Monitored	3
	Carkeek Park	Monitored	---	1
	Colman Dock (Seattle Main Terminal)	---	Not Monitored	3
	Cormorant Cove	---	Not Monitored	3
	DNR - Seattle Art Museum	---	Not Monitored	3
	Dash Point State Park	---	Not Monitored	1
	Des Moines Fishing Pier	---	Not Monitored	3
	Des Moines Marina	---	Not Monitored	3
	Des Moines Marina City Beach Park	---	Not Monitored	3
	Diagonal St South Pacific Access	---	Not Monitored	3
	Discovery Park	---	Not Monitored	1
	Dockton County Park	---	Not Monitored	1
	Don Armeni Park	---	Not Monitored	3
	Dumas Bay Park Wildlife Sanctuary	---	Not Monitored	3
	Duwamish Public Access, Terminal 105	---	Not Monitored	3
	Duwamish Waterway Park	---	Not Monitored	3
	East Vashon Island, Beach 85	---	Not Monitored	3
	Elliot Bay Marina	---	Not Monitored	3
	Elliot Bay Park	---	Not Monitored	3
	Emma Schmitz Me-kwa Mooks Park	---	Not Monitored	3
	Fauntleroy Ferry Dock	---	Not Monitored	3
	Fern Cove Park	---	Not Monitored	3
	Gilman Ave W End	---	Not Monitored	3
	Golden Gardens	Monitored	---	1
	Harbor Island Marina	---	Not Monitored	3
	Harbor Marina Corporate Center	---	Not Monitored	3
	Herrings House Park / Terminal 107 Park	---	Not Monitored	3
	Hiram M. Chittendon Locks	---	Not Monitored	3
	Jack Block Park	---	Not Monitored	3
	Jack Perry Memorial Viewpoint	---	Not Monitored	3
	Lincoln Park	Monitored	---	1
	Lisabuela Park	---	Not Monitored	3
	Lost Lake Park	---	Not Monitored	3
	Lowman Beach	---	Not Monitored	1
	Magnolia Park	---	Not Monitored	3

Washington List of Beaches

COUNTY	BEACH NAME	MONITORING STATUS		TIER RANK
		Monitored	Not Monitored	
King (cont'd)	Magnolia Tidelands Park	---	Not Monitored	3
	Maury Island Marine Park	---	Not Monitored	3
	Maury Island, Beach 83	---	Not Monitored	3
	Myrtle Edwards Park	---	Not Monitored	1
	Normandy Beach Park/Marine View Park	---	Not Monitored	3
	Northeast Vashon County Park	---	Not Monitored	3
	Pier 66, Seattle Bell Street Pier	---	Not Monitored	3
	Pier 69, Seattle	---	Not Monitored	3
	Pier 69, Seattle Waterfront	---	Not Monitored	3
	Piers 62 And 63	---	Not Monitored	3
	Point Heyer 'Kvi' Beach	---	Not Monitored	3
	Point Robinson County Park	---	Not Monitored	3
	Poverty Bay County Park	---	Not Monitored	3
	Quartermaster Marina	---	Not Monitored	3
	Quartermaster Yacht Club	---	Not Monitored	3
	Redondo City Beach	---	Not Monitored	3
	Redondo County Park	Monitored	---	1
	Richey Viewpoint	---	Not Monitored	1
	Richmond Beach Saltwater Park	---	Not Monitored	1
	SW 98th St End	---	Not Monitored	3
	SW Andover St End	---	Not Monitored	3
	SW Bronson Way End	---	Not Monitored	3
	SW Carroll St End	---	Not Monitored	3
	SW Lander St End	---	Not Monitored	3
	SW Spokane St A End	---	Not Monitored	3
	SW Spokane St B End	---	Not Monitored	3
	SW Spokane St C End	---	Not Monitored	3
	Saltwater State Park	Monitored	---	1
	Seacrest Park	---	Not Monitored	1
	Seahurst County Park	Monitored	---	1
	Seattle Aquarium	---	Not Monitored	3
	Seattle Waterfront Park	---	Not Monitored	3
	Shilshole Bay Marina	---	Not Monitored	3
	Smith Cove Park	---	Not Monitored	3
	Southeast Vashon Island, Beach 79	---	Not Monitored	3
	Southworth Ferry Dock, Vashon Island	---	Not Monitored	3
	Spring Beach County Park	---	Not Monitored	3
	Terminal 115 Viewpoint	---	Not Monitored	3
	Terminal 18 Public Access Park	---	Not Monitored	3
	Three Tree Point	---	Not Monitored	3
	Three Tree Street Road End	---	Not Monitored	3
	Tramp Harbor	---	Not Monitored	3
	Tramp Harbor Fishing Pier	---	Not Monitored	3
	W Sheridan St End	---	Not Monitored	3
	Washington Street Boat Access	---	Not Monitored	3
	West Vashon Island, Beach 77	---	Not Monitored	3
	West Vashon Island, Beach 78	---	Not Monitored	3
	West Vashon Land Trust	---	Not Monitored	3
Totals	99	7	92	
Kitsap	American Legion Park	---	Not Monitored	3
	Anderson Landing Reserve	---	Not Monitored	3
	Anderson Point County Park	---	Not Monitored	3
	Anna Smith Park	---	Not Monitored	3
	Annapolis Public Access Area	---	Not Monitored	3

Washington List of Beaches

COUNTY	BEACH NAME	MONITORING STATUS		TIER RANK
		Monitored	Not Monitored	
Kitsap (cont'd)	Arness County Park	---	Not Monitored	1
	Aroydy Thai Cuisine	---	Not Monitored	3
	Bachmann Park	---	Not Monitored	3
	Bainbridge Condominiums	---	Not Monitored	3
	Bainbridge Island Land Trust	---	Not Monitored	3
	Blake Island State Park	---	Not Monitored	2
	Blakely Harbor Park	---	Not Monitored	3
	Bloedel Reserve	---	Not Monitored	3
	Bremerton Ferry Terminal	---	Not Monitored	3
	Bremerton Waterfront Condos	---	Not Monitored	3
	Bremerton Yacht Club	---	Not Monitored	3
	Broom St Road End	---	Not Monitored	3
	Brownsville	---	Not Monitored	3
	Brownsville Elementary School	---	Not Monitored	3
	Brownsville Elementary School North Parcel	---	Not Monitored	3
	Camp Indianola	---	Not Monitored	2
	Chico Boat Launch	---	Not Monitored	3
	Clearwater Creek Trail	---	Not Monitored	3
	Country Club Of Seattle	---	Not Monitored	3
	Curley Creek	---	Not Monitored	3
	Dock St Road End	---	Not Monitored	3
	Dockside Sales And Service	---	Not Monitored	3
	Driftwood Cove Beach	---	Not Monitored	3
	Dyes Inlet Tidelands	---	Not Monitored	3
	Eagle Harbor Condos	---	Not Monitored	3
	Eagle Harbor Marina	---	Not Monitored	3
	Eagle Harbor Waterfront Park	Monitored	---	1
	East Anderson Cove	---	Not Monitored	3
	East Dyes Inlet County Tideland Parcel	---	Not Monitored	3
	East Hood Canal Bridge	---	Not Monitored	3
	East Indianola	---	Not Monitored	3
	Eglon Boat Launch	---	Not Monitored	3
	Evergreen Park	Monitored	---	1
	Fairy Dell Park	---	Not Monitored	3
	Fay Bainbridge State Park	Monitored	---	1
	Ferncliff	---	Not Monitored	3
	Fort Ward State Park	---	Not Monitored	2
	Foulweather Bluff, Beach 64	---	Not Monitored	3
	Foulweather Reserve	---	Not Monitored	3
	Front Street Dock	---	Not Monitored	3
	Gilberton Tidelands	---	Not Monitored	3
	Gordon Dr Road End	---	Not Monitored	3
	Gowen Pl Road End	---	Not Monitored	3
	Grotle Dr Road End	---	Not Monitored	3
	Guillemot Cove Preserve	---	Not Monitored	3
	Hansville, Beach 69	---	Not Monitored	3
	Harborview Drive Trail	---	Not Monitored	3
	Harbour Marina	---	Not Monitored	3
	Harper County Park	---	Not Monitored	2
	Harper Public Fishing Pier	---	Not Monitored	3
	Hawley Cove Park	---	Not Monitored	3
	Hidden Cove Road End	---	Not Monitored	3
	Illahee Pier	---	Not Monitored	3
	Illahee Road Bridge	---	Not Monitored	3
	Illahee State Park	Monitored	---	1

Washington List of Beaches

COUNTY	BEACH NAME	MONITORING STATUS		TIER RANK
		Monitored	Not Monitored	
Kitsap (cont'd)	Indianola Dock	Monitored	---	1
	Island Seniors Community	---	Not Monitored	3
	Joel Pritchard Park	---	Not Monitored	3
	Keyport Boat Launch	---	Not Monitored	3
	Keyport County Park	---	Not Monitored	3
	Keyport Marina	---	Not Monitored	3
	Kingston Ferry Terminal	---	Not Monitored	3
	Kingston Marina	---	Not Monitored	3
	Kitsap County Consolidated Housing Authority	---	Not Monitored	3
	Kitsap County Fair Grounds	---	Not Monitored	3
	Kitsap Marina & Suldans Boatworks	---	Not Monitored	3
	Kitsap Memorial State Park	---	Not Monitored	2
	Kitsap Memorial State Park Tidelands	---	Not Monitored	3
	Lafayette Ave Road End	---	Not Monitored	3
	Lala Cove Country Club	---	Not Monitored	3
	Lents Landing	---	Not Monitored	3
	Leslie Landing - Winslow Way	---	Not Monitored	3
	Liberty Bay Marina	---	Not Monitored	3
	Liberty Bay Park	---	Not Monitored	3
	Liberty Bay Tidelands	---	Not Monitored	3
	Lions Field	---	Not Monitored	1
	Little Norway Boardwalk	---	Not Monitored	3
	Lovell Avenue Road End	---	Not Monitored	3
	Lytle Road End - Community Park	---	Not Monitored	3
	Madrona Heights	---	Not Monitored	3
	Manchester State Park	---	Not Monitored	2
	Manette Bridge	---	Not Monitored	3
	Manzanita Bay	---	Not Monitored	3
	Marine View Estates	---	Not Monitored	3
	Miller Bay Boat Launch	---	Not Monitored	3
	Miller Bay Tidelands	---	Not Monitored	3
	Misery Point Boat Launch	---	Not Monitored	3
	Murden Cove, Blue Heron Hill Homeowners	---	Not Monitored	3
	N Fletcher Bay	---	Not Monitored	3
	Nad Marine Park	---	Not Monitored	3
	Nelson Park	---	Not Monitored	3
	Nesika Bay	---	Not Monitored	3
	Net Shed Park	---	Not Monitored	3
	North Dyes Community	---	Not Monitored	3
	North Lebo	---	Not Monitored	3
	North Murden Cove (State)	---	Not Monitored	3
	North Skiff Point	---	Not Monitored	3
	North Wing Point	---	Not Monitored	3
	Northwest Point White	---	Not Monitored	3
	Ocean Drive Road End	---	Not Monitored	3
	Olalla Bay Tidelands	---	Not Monitored	3
	Olalla Beach	---	Not Monitored	3
	Olalla Boat Launch	---	Not Monitored	3
	Old Man House Park	---	Not Monitored	3
	Olympic Terrace Water Association Tidelands	---	Not Monitored	3
	Oyster Bay	---	Not Monitored	3
	Oyster Bay Plaza	---	Not Monitored	3
	Oyster Plant Park	---	Not Monitored	2
	Pebble Beach Rd End	---	Not Monitored	3
	Point No Point County Park, DNR-68	---	Not Monitored	3

Washington List of Beaches

COUNTY	BEACH NAME	MONITORING STATUS		TIER RANK
		Monitored	Not Monitored	
Kitsap (cont'd)	Point No Point Lighthouse Park	---	Not Monitored	3
	Point White	---	Not Monitored	3
	Point White Dock	---	Not Monitored	3
	Pomeroy Park - Manchester Beach	Monitored	---	1
	Port Madison Water Company Open Space	---	Not Monitored	3
	Port Madison Yacht Club	---	Not Monitored	3
	Port Of Brownsville Marine Park And Marina	---	Not Monitored	3
	Port Of Waterman Beach	---	Not Monitored	3
	Port Orchard Boat Launch	---	Not Monitored	3
	Port Orchard Marina	---	Not Monitored	3
	Port Orchard Pier	---	Not Monitored	3
	Port Orchard Waterfront Businesses	---	Not Monitored	3
	Port Orchard Waterfront Park	---	Not Monitored	3
	Port Orchard Yacht Club	---	Not Monitored	3
	Port Washington Marina	---	Not Monitored	3
	Poulsbo Boat Launch And Marina	---	Not Monitored	3
	Poulsbo Yacht Club	---	Not Monitored	3
	President Point Beach	---	Not Monitored	3
	Prospect Point Beach	---	Not Monitored	3
	Queen City Yacht Club	---	Not Monitored	3
	Rich Passage Estates	---	Not Monitored	3
	Richcove Beach	---	Not Monitored	3
	Rockaway Beach Park	---	Not Monitored	3
	Rolling Bay	---	Not Monitored	3
	Roosevelt Field	---	Not Monitored	3
	Ross Point Tidelands	---	Not Monitored	3
	S Agate Pass	---	Not Monitored	3
	S Driftwood Cove	---	Not Monitored	3
	Salisbury Point County Park	---	Not Monitored	3
	Salisbury Point County Park Tidelands	---	Not Monitored	3
	Sanwick Road End	---	Not Monitored	3
	Scenic Beach State Park	Monitored	---	2
	Schel-chelb Estuary	---	Not Monitored	3
	Seabeck Christian Conference Center	---	Not Monitored	3
	Seabeck Land Trust	---	Not Monitored	3
	Seabold Road End	---	Not Monitored	3
	Seabold Tidelands	---	Not Monitored	3
	Seattle Yacht Club	---	Not Monitored	3
	Seaview Terrace Homeowners	---	Not Monitored	3
	Silverdale Waterfront Park	Monitored	---	1
	Sinclair Inlet Wildlife Viewing Area	---	Not Monitored	3
	Skogen Lane Road End	---	Not Monitored	3
	South Beach Condominiums	---	Not Monitored	3
	South Brownsville	---	Not Monitored	3
	South Eagle Harbor Tidelands	---	Not Monitored	3
	South Fay Bainbridge	---	Not Monitored	3
	South Murden Cove	---	Not Monitored	3
	South Point Southworth	---	Not Monitored	3
	South Skiff Point	---	Not Monitored	3
	South Tekiu, DNR-40	---	Not Monitored	3
	South Warren Bridge	---	Not Monitored	3
	South Waterman Point	---	Not Monitored	3
	Southeast Port Washington Narrows	---	Not Monitored	3
	Southworth-Vashon Ferry	---	Not Monitored	3
	Stavis Bay Beach	---	Not Monitored	3

Washington List of Beaches

COUNTY	BEACH NAME	MONITORING STATUS		TIER RANK
		Monitored	Not Monitored	
Kitsap (cont'd)	Sun Day Cove	---	Not Monitored	3
	Sunny Cove Community Club	---	Not Monitored	3
	Suquamish (Old Man House)	---	Not Monitored	3
	T'chookwop Park	---	Not Monitored	3
	Tacoma Christian	---	Not Monitored	3
	Taylor Ave Road End	---	Not Monitored	3
	Tekiu Point	---	Not Monitored	3
	Thorpe Road	---	Not Monitored	3
	Tracyton Boat Launch	---	Not Monitored	3
	Tyee Yacht Club	---	Not Monitored	3
	Waterman Public Pier	---	Not Monitored	3
	West Dyes Inlet	---	Not Monitored	3
	West Point Jefferson	---	Not Monitored	3
	West Port Madison Park Nature Preserve	---	Not Monitored	3
	West Wing Point	---	Not Monitored	3
	Wharf St Road End	---	Not Monitored	3
	Wilson Creek	---	Not Monitored	3
	Winslow Ferry Terminal	---	Not Monitored	3
	Winslow Wharf Marina	---	Not Monitored	3
	Woodland Drive Road End	---	Not Monitored	3
	Wyndown Acres Community Beach	---	Not Monitored	3
	Wynn-Jones County Park	---	Not Monitored	3
	Yacht Club Broiler Tidelands	---	Not Monitored	3
Totals	193	8	185	
Mason	Alderbrook Resort	---	Not Monitored	3
	Allyn Waterfront Park	---	Not Monitored	3
	Allyn Waterfront Park Tidelands	---	Not Monitored	3
	Arcadia Boat Launch	---	Not Monitored	3
	Belfair State Park	---	Not Monitored	2
	Dewatto Bay, Beach 44a	---	Not Monitored	3
	Eagle Creek Recreational Tidelands	---	Not Monitored	3
	End Of Twanoh State Park	---	Not Monitored	3
	Fudge Point	---	Not Monitored	3
	Grapeview	---	Not Monitored	3
	Grapeview Boat Launch	---	Not Monitored	3
	Grapeview Harbor Marina	---	Not Monitored	3
	Hartstene Bridge Boat Launch	---	Not Monitored	3
	Hartstene Island Bridge	---	Not Monitored	3
	Hartstene Island, Beach 33	---	Not Monitored	3
	Hartstene Pointe	---	Not Monitored	3
	Hood Canal Girl Scout Camp	---	Not Monitored	3
	Hood Canal Saltwater Park	---	Not Monitored	3
	Hood Canal, Beach 46	---	Not Monitored	3
	Hood Canal, Beach 47	---	Not Monitored	3
	Hood Canal, Beach 48	---	Not Monitored	3
	Hoodsport Hatchery	---	Not Monitored	3
	Hoodsport Marina	---	Not Monitored	3
	Hoodsport, Beach 43 (N Hoodsport Hatchery)	---	Not Monitored	3
	Hope Island (Mason Co.)	---	Not Monitored	3
	Jarrell Cove State Park	---	Not Monitored	3
	Jarrell Cove, Beach 34	---	Not Monitored	3
	Jorstad Creek Resort	---	Not Monitored	3
	Kennedy Creek Tidelands	---	Not Monitored	3
	Lilliwaup Tidelands State Park	---	Not Monitored	2

Washington List of Beaches

COUNTY	BEACH NAME	MONITORING STATUS		TIER RANK
		Monitored	Not Monitored	
Mason (cont'd)	Little Skookum	---	Not Monitored	3
	Lynch Cove / Hood Canal Land Trust	---	Not Monitored	3
	Main St Rd End	---	Not Monitored	3
	Manke Lumber Company Access	---	Not Monitored	3
	McMicken Island State Park	---	Not Monitored	3
	N Case Inlet	---	Not Monitored	3
	North Bay Kayak Park	---	Not Monitored	3
	North Bay Res Access	---	Not Monitored	3
	North Bay Res Tidelands	---	Not Monitored	3
	North Jorstad Creek	---	Not Monitored	3
	North Oakland Bay	---	Not Monitored	3
	Northeast Case Inlet Tidelands	---	Not Monitored	3
	Northwest Case Inlet Tidelands	---	Not Monitored	3
	Oakland Bay & Chapman Cove Exclusive	---	Not Monitored	3
	Oakland Bay Recreational Tidelands	---	Not Monitored	3
	Oakland Bay Tidelands	---	Not Monitored	3
	Olympia Yacht Club - Pickering Passgae	---	Not Monitored	3
	Olympic Beach Club	---	Not Monitored	3
	Pirates Cove Country Club	---	Not Monitored	3
	Port Of Allyn Public Boat Launch	---	Not Monitored	3
	Port Of Allyn Public Dock	---	Not Monitored	3
	Potlatch State Park	Monitored	---	1
	Potlatch State Park Tidelands	---	Not Monitored	3
	Reach Island Bridge	---	Not Monitored	3
	Rendsland Creek	---	Not Monitored	3
	Seabrook Community Beach	---	Not Monitored	3
	Shelton Boat Launch And Marina	---	Not Monitored	3
	Shorecrest (Jacoby) County Park	---	Not Monitored	3
	South Graham Point	---	Not Monitored	3
	South Jorsted Creek	---	Not Monitored	3
	South Of Lilliwaup Tidelands State Park	---	Not Monitored	3
	Stretch Island Bridge	---	Not Monitored	3
	Stretch Island, Beach 20	---	Not Monitored	3
	Stretch Point State Park	---	Not Monitored	3
	Summer Tide Resort And Marina	---	Not Monitored	3
	Timberlake Community Beach	---	Not Monitored	3
	Twanoh State Park	Monitored	---	1
	Union Public Boat Launch	---	Not Monitored	3
	Union River Wildlife Area (Theler Area)	---	Not Monitored	3
	Walker County Park	---	Not Monitored	1
Totals	70	2	68	
Pacific	10th Street Access	---	Not Monitored	3
	Bay Avenue / Ocean Park Beach	---	Not Monitored	3
	Bay Center Boat Channel	---	Not Monitored	3
	Bolstead Beach Access	---	Not Monitored	3
	Bone River	---	Not Monitored	3
	Bruceport County Park	---	Not Monitored	3
	Bush Pioneer Park	---	Not Monitored	3
	Cape Disappointment Coast Guard Station	---	Not Monitored	3
	Cape Disappointment State Park	---	Not Monitored	1
	Cape Shoalwater	---	Not Monitored	3
	City Of South Bend Boat Haven	---	Not Monitored	3
	Cranberry Road Beach Access	---	Not Monitored	3
	Grayland Beach State Park	---	Not Monitored	3
	Hawks Point	---	Not Monitored	3

Washington List of Beaches

COUNTY	BEACH NAME	MONITORING STATUS		TIER RANK
		Monitored	Not Monitored	
Pacific (cont'd)	Highway 101 Bridge, South Willapa	---	Not Monitored	3
	Hines	---	Not Monitored	3
	Holman	---	Not Monitored	3
	Klipsan Beach Access	---	Not Monitored	3
	Leadbetter Point State Park Beach	---	Not Monitored	3
	Lewis Unit, Willapa NWR	---	Not Monitored	3
	Long Beach	---	Not Monitored	3
	Long Beach Boardwalk	---	Not Monitored	3
	Long Island Unit, Willapa Nwr	---	Not Monitored	3
	Loomis	---	Not Monitored	3
	Loomis Lake	---	Not Monitored	3
	Midway Beach Access	---	Not Monitored	3
	Nahcotta Small Boat Basin	---	Not Monitored	3
	Nemah	---	Not Monitored	3
	Nemah Li	---	Not Monitored	3
	Nemah River	---	Not Monitored	3
	North Cove	---	Not Monitored	3
	North Cove Beach Access	---	Not Monitored	3
	North Klipsan	---	Not Monitored	3
	North River Public Fishing Access	---	Not Monitored	3
	North Willapa Bay - Cascade Land Conservancy	---	Not Monitored	3
	North Willapa National Wildlife Refuge	---	Not Monitored	3
	Ocean Park	---	Not Monitored	3
	Ocean Park North	---	Not Monitored	3
	Old Highway 105 Beach Access	---	Not Monitored	3
	Oysterville Beach Access	---	Not Monitored	3
	Pacific Beach	---	Not Monitored	3
	Pacific Pines State Park	---	Not Monitored	3
	Palix River Boat Launch	---	Not Monitored	3
	Rhodesia Beach	---	Not Monitored	3
	Riekkola Unit, Willapa NWR	---	Not Monitored	3
	Sandy Point	---	Not Monitored	3
	Seaview	---	Not Monitored	3
	Seaview Beach Access	---	Not Monitored	3
	South Bend Fishing Access And Boat Launch	---	Not Monitored	3
	South Bend State Dock	---	Not Monitored	3
	South Grayland Beach	---	Not Monitored	3
	South Naselle River - State	---	Not Monitored	3
	South Nemah River - State	---	Not Monitored	3
	Southeast Wilson Point	---	Not Monitored	3
	Tokeland Marina	---	Not Monitored	3
	Tokeland Marina Tidelands	---	Not Monitored	3
	Warrenton Cannery Road Beach Access	---	Not Monitored	3
	Willapa Harbor Airport	---	Not Monitored	3
	Willapa National Wildlife Refuge Boat Launch	---	Not Monitored	3
Totals	59	0	59	
Pierce	182nd Avenue KPN Road End	---	Not Monitored	3
	36th Street NW Road End Boat Launch	---	Not Monitored	3
	All Saints Camp	---	Not Monitored	3
	Amsterdam Bay	---	Not Monitored	3
	Anderson Island Ferry Dock	---	Not Monitored	3
	Anderson Island, Beach 8	---	Not Monitored	3
	Andrew Anderson's Marine Park	---	Not Monitored	3
	Andrew Anderson's Marine Park	---	Not Monitored	3
	Arrbella's Marina	---	Not Monitored	3
	Berg Drive Road End Boat Launch	---	Not Monitored	3
	Browns Point Lighthouse Park	---	Not Monitored	2

Washington List of Beaches

COUNTY	BEACH NAME	MONITORING STATUS		TIER RANK
		Monitored	Not Monitored	
Pierce (cont'd)	Camp Coleman	---	Not Monitored	3
	Camp Gallagher	---	Not Monitored	3
	Camp Seymour	---	Not Monitored	2
	Cedrona Cove Marina	---	Not Monitored	3
	Chambers Creek Properties	Monitored	---	3
	Commencement Bay North	---	Not Monitored	3
	Cromwell	---	Not Monitored	3
	Cutts Island State Park	---	Not Monitored	3
	Dash Point County Park	---	Not Monitored	1
	Devils Head	---	Not Monitored	3
	Devils Head, Beach 13	---	Not Monitored	3
	Dickman Mill Park	---	Not Monitored	3
	Eagle Island State Park	---	Not Monitored	3
	East Devils Point	---	Not Monitored	3
	East Ketron Island	---	Not Monitored	3
	Fire Department # 5 Park	---	Not Monitored	3
	Fort Lewis	---	Not Monitored	3
	Fox Island Bridge	---	Not Monitored	3
	Fox Island Bridge Boat Launch	---	Not Monitored	3
	Fox Island Fishing Pier	---	Not Monitored	3
	Fox Island Yacht Club-Cedrona Cove	---	Not Monitored	3
	Gig Harbor City Park	---	Not Monitored	3
	Gig Harbor Marina	---	Not Monitored	3
	Gig Harbor Private Marina	---	Not Monitored	3
	Gig Harbor Waterfront	---	Not Monitored	3
	Green Point	---	Not Monitored	3
	Haley State Park	---	Not Monitored	3
	Hall Road End Boat Launch	---	Not Monitored	3
	Hamilton Park	---	Not Monitored	3
	Harbor Lights Restaurant	---	Not Monitored	3
	Harborview Drive Road End Viewpoint	---	Not Monitored	3
	Herron Ferry Terminal -Main Land	---	Not Monitored	3
	Herron Island Ferry Dock	---	Not Monitored	3
	Home Boat Launch	---	Not Monitored	3
	Hylebos Marina	---	Not Monitored	3
	Jack Hyde Park	---	Not Monitored	3
	Jerisich Park And City Dock	---	Not Monitored	3
	Joemma State Park	---	Not Monitored	3
	Johnnys Dock & Marina	---	Not Monitored	3
	Johnson South Sound Preserve	---	Not Monitored	3
	Kamas Drive Road End	---	Not Monitored	3
	Katie Downs Tavern	---	Not Monitored	3
	Ketron Island Ferry Terminal/dock	---	Not Monitored	3
	Kopachuck State Park	---	Not Monitored	1
	Kpn Olman Vaugh Bay Sandspit, Beach 18	---	Not Monitored	3
	Lakebay School	---	Not Monitored	3
	Longbranch Boat Launch	---	Not Monitored	3
	Longbranch Dock	---	Not Monitored	3
	Luciano's Italian Restaurant	---	Not Monitored	3
	Maple Hollow Recreation Site	---	Not Monitored	3
	Murphy's Landing Marina	---	Not Monitored	3
	N Amsterdam Bay	---	Not Monitored	3
	N Fort Lewis	---	Not Monitored	3
	N Fox Point	---	Not Monitored	3
	N Green Point	---	Not Monitored	3
	Narrows Park	---	Not Monitored	3
	Narrows/Day Island Marina	---	Not Monitored	3
	North Beach Dock, Herron Island	---	Not Monitored	3

Washington List of Beaches

COUNTY	BEACH NAME	MONITORING STATUS		TIER RANK
		Monitored	Not Monitored	
Pierce (cont'd)	North Beach, Herron Island	---	Not Monitored	3
	North Pitt Pass	---	Not Monitored	3
	North Steilacoom Beach	---	Not Monitored	3
	North Sunrise Beach	---	Not Monitored	3
	North Taylor Bay	---	Not Monitored	3
	Northeast Narrows	---	Not Monitored	3
	Northwest Gig Harbor	---	Not Monitored	3
	Northwest Narrows	---	Not Monitored	3
	Ocean Fish Co - Johnny's Seafood	---	Not Monitored	3
	Old Fox Island Ferry Terminal	---	Not Monitored	3
	Old Fox Island Ferry Terminal South	---	Not Monitored	3
	Old Town Dock	---	Not Monitored	3
	Ole & Charlie's Marina	---	Not Monitored	3
	Oro Bay / Young Life Beach	---	Not Monitored	3
	Owens Beach / Point Defiance Park	Monitored	---	1
	Penrose Point State Park	---	Not Monitored	1
	Pitt Passage, Beach 6	---	Not Monitored	3
	Point Evans, Beach 36	---	Not Monitored	3
	Point Fosdick, Beach 1	---	Not Monitored	3
	Point Fosdick, Beach 1a	---	Not Monitored	3
	Puget Creek Beach	---	Not Monitored	3
	Purdy Sandspit County Park	Monitored	---	1
	Ram American Grill & Fishhouse	---	Not Monitored	3
	Randall Drive Boat Launch	---	Not Monitored	3
	Ruston Way Waterfront Park	---	Not Monitored	3
	S Eagle Island, Anderson Island	---	Not Monitored	3
	Salt Point / South Gordon Point	---	Not Monitored	3
	Saltars Point Beach	---	Not Monitored	2
	Shenanigan's Restaurant	---	Not Monitored	3
	Silver Cloud Inn/tacoma	---	Not Monitored	3
	Solo Point Boat Launch	---	Not Monitored	2
	Soundview Camp	---	Not Monitored	3
	South Anderson Island	---	Not Monitored	3
	South Beach, Herron Island	---	Not Monitored	3
	South Filucy Bay	---	Not Monitored	3
	South Hale Passage	---	Not Monitored	3
	South Maple Hollow	---	Not Monitored	3
	South Nearn's Point	---	Not Monitored	3
	South Oro Bay	---	Not Monitored	3
	South Otso Point	---	Not Monitored	3
	Southeast Narrows	---	Not Monitored	3
	Southwest Anderson Island	---	Not Monitored	3
	Steilacoom Boat Launch	---	Not Monitored	3
	Steilacoom Ferry Docks	---	Not Monitored	3
	Steilacoom Marina	---	Not Monitored	3
	Sunnyside Beach North	---	Not Monitored	3
	Sunnyside Beach Park	---	Not Monitored	1
	Sunrise Beach Park	---	Not Monitored	3
	Tacoma Demolay Boys Camp	---	Not Monitored	3
	Taylor Bay	---	Not Monitored	3
	Taylor Bay, Beach 16	---	Not Monitored	3
	Thea Foss City Marina	---	Not Monitored	3
	Thea Foss Waterway	---	Not Monitored	3
	Thea's Park	---	Not Monitored	3
	Titlow Park	Monitored	---	1
	Totem Marina	---	Not Monitored	3
	Treble Point	---	Not Monitored	3
	Tyee Marina	---	Not Monitored	3

Washington List of Beaches

COUNTY	BEACH NAME	MONITORING STATUS		TIER RANK
		Monitored	Not Monitored	
Pierce (cont'd)	Waterfront Dock / Ruston Way	Monitored	---	1
	Wauna Boat Launch	---	Not Monitored	3
	Wauna, Beach 35	---	Not Monitored	2
	Wauna, Beach 35a	---	Not Monitored	3
	West Gig Harbor	---	Not Monitored	3
	West Ketron Island	---	Not Monitored	3
	West Oro Bay Beach	---	Not Monitored	3
	Westshore Marina	---	Not Monitored	3
	Windy Bluff	---	Not Monitored	3
	Wollochet Bay - Tacoma Yacht Club	---	Not Monitored	3
	Wollochet Bay Boat Launch	---	Not Monitored	3
Totals	138	5	133	
San Juan	4th Of July Beach, DNR 326	---	Not Monitored	3
	Agate Beach County Park	---	Not Monitored	3
	Albert Jensen And Sons Marine Repair	---	Not Monitored	3
	Aleck Bay, Dnr-308	---	Not Monitored	3
	American Camp	---	Not Monitored	3
	Andrews Bay	---	Not Monitored	3
	Armitage Island, Beach 290	---	Not Monitored	3
	Bartwood Lodge	---	Not Monitored	3
	Bay Head Yacht Basin And Condominiums	---	Not Monitored	3
	Bazalgette Point	---	Not Monitored	3
	Beach Haven, Beach 238	---	Not Monitored	3
	Blakely Island Marina	---	Not Monitored	3
	Blakely Island, Beach 290	---	Not Monitored	3
	Blakely Island, Beach 292	---	Not Monitored	3
	Blakely Island, Beach 292a	---	Not Monitored	3
	Blind Bay DNR-260d	---	Not Monitored	3
	Blind Island State Park	---	Not Monitored	3
	Broken Point, Beach 260a	---	Not Monitored	3
	Cactus Islands, Beach 353a	---	Not Monitored	3
	Cactus Islands, Beach 353b	---	Not Monitored	3
	Camp Orkila	---	Not Monitored	3
	Canoe Island, Beach 296a	---	Not Monitored	3
	Cape St. Mary, Dnr-311	---	Not Monitored	3
	Cattle Point	---	Not Monitored	3
	Cattle Point Lighthouse Recreation Site	---	Not Monitored	3
	Cattle Point, Beach 326a	---	Not Monitored	3
	Cayou Quay Marina	---	Not Monitored	3
	Center Island Recreation Site	---	Not Monitored	3
	Center Island, Beach 324a	---	Not Monitored	3
	Channel Vista Shore Access	---	Not Monitored	3
	Clark Island State Park	---	Not Monitored	3
	Coon Island, Beach 245a	---	Not Monitored	3
	Crane Island, Beach 250a	---	Not Monitored	3
	Crane Island, Beach 250b	---	Not Monitored	3
	DNR-321	---	Not Monitored	3
	DNRr-299	---	Not Monitored	3
	Decatur Island, Beach 319a	---	Not Monitored	3
	Decatur Island, Beach 323	---	Not Monitored	3
	Decatur Island, Beach 324	---	Not Monitored	3
	Decatur Island, Beach 325a	---	Not Monitored	3
	Decatur Shores Community	---	Not Monitored	3
	Decatur Shores Community Dock	---	Not Monitored	3
	Deer Harbor, Beach 240b	---	Not Monitored	3

Washington List of Beaches

COUNTY	BEACH NAME	MONITORING STATUS		TIER RANK
		Monitored	Not Monitored	
San Juan (cont'd)	Deer Harbor, Crane Island	---	Not Monitored	3
	Deer Point, Beach 277	---	Not Monitored	3
	Diamond Point, Beach 265	---	Not Monitored	3
	Doe Bay, Beach 281a	---	Not Monitored	3
	Doe Island State Park	---	Not Monitored	3
	Double Island, Beach 251	---	Not Monitored	3
	Double Island, Beach 251a	---	Not Monitored	3
	Eagle Cove	---	Not Monitored	3
	Eagle Cove County Park	---	Not Monitored	3
	East Sound, Beach 266	---	Not Monitored	3
	East Sound, Beach 267	---	Not Monitored	3
	East Sound, Beach 270	---	Not Monitored	3
	East Sound, Beach 274	---	Not Monitored	3
	East Sound, Beach 275	---	Not Monitored	3
	Edwards Point Community	---	Not Monitored	3
	English Camp Historic Park	---	Not Monitored	3
	Ewing Island, Beach 367a	---	Not Monitored	3
	Fish Creek Public Access	---	Not Monitored	3
	Fisherman Bay	---	Not Monitored	3
	Fishery Point, Beach 363	---	Not Monitored	3
	Fishing Bay Public Dock	---	Not Monitored	3
	Fishing Bay Waterfront Park	---	Not Monitored	3
	Flat Point, Beach 295	---	Not Monitored	3
	Flower Isle, Beach 266b	---	Not Monitored	3
	Freeman Island State Park	---	Not Monitored	3
	Friday Harbor Ferry Landing	---	Not Monitored	3
	Friday Harbor Labs	---	Not Monitored	3
	Frost Island, Beach 318	---	Not Monitored	3
	Gibson's North Beach Inn	---	Not Monitored	3
	Griffin Bay Recreation Site	---	Not Monitored	3
	Hankin Point, Beach 264	---	Not Monitored	3
	Harney Channel, Beach 262	---	Not Monitored	3
	Henry Island, Beach 339a	---	Not Monitored	3
	Hunter Bay County Dock	---	Not Monitored	3
	Hunter Bay, Beach 313	---	Not Monitored	3
	Hunter Bay, Beach 313a	---	Not Monitored	3
	Hunter Bay, Beach 314	---	Not Monitored	3
	Iceberg Island	---	Not Monitored	3
	Indian Island, Beach 270a	---	Not Monitored	3
	Island Marine Center	---	Not Monitored	3
	Jackson Beach County Park	---	Not Monitored	3
	James Island State Park	---	Not Monitored	3
	Johns Island Lighthouse Reserve	---	Not Monitored	3
	Johns Island, DNR 356	---	Not Monitored	3
	Johns Point, Beach 307	---	Not Monitored	3
	Jones Island State Park	---	Not Monitored	3
	Justice Island	---	Not Monitored	3
	Justice Island, DNR-367c	---	Not Monitored	3
	Kellett Bluff, Beach 341	---	Not Monitored	3
	Lime Kiln Point State Park	---	Not Monitored	3
	Lindsey Memorial Park	---	Not Monitored	3
	Little Patos Island, Beach 366a	---	Not Monitored	3
	Little Sucia	---	Not Monitored	3
	Lopez Ferry Terminal	---	Not Monitored	3
	Lopez Island Marina	---	Not Monitored	3

Washington List of Beaches

COUNTY	BEACH NAME	MONITORING STATUS		TIER RANK
		Monitored	Not Monitored	
San Juan (cont'd)	Lopez Island, Beach 305	---	Not Monitored	3
	Lopez Pass, Beach 312a	---	Not Monitored	3
	Lopez Rd End	---	Not Monitored	3
	Lopez Sound, Beach 315	---	Not Monitored	3
	Lopez Sound, Beach 317	---	Not Monitored	3
	Lover's Cove, Beach 239	---	Not Monitored	3
	Mackaye Harbor Boat Launch	---	Not Monitored	3
	Matia Island State Park	---	Not Monitored	3
	Mcardle Bay, Dnr-309	---	Not Monitored	3
	Mcconnell Island, Beach 245	---	Not Monitored	3
	Mccracken Point, Beach 340	---	Not Monitored	3
	Mckaye Harbor, Beach 306	---	Not Monitored	3
	Moran State Park	---	Not Monitored	3
	Mosquito Pass, DNR 344	---	Not Monitored	3
	Mt. Shadows Homeowners Beach	---	Not Monitored	3
	Mud Bay Dock Road End	---	Not Monitored	3
	Mud Bay Tidelands	---	Not Monitored	3
	Mud Bay, Beach P1	---	Not Monitored	3
	N Blakely Island	---	Not Monitored	3
	N Spencer Spit	---	Not Monitored	3
	Neck Point, Beach 259a	---	Not Monitored	3
	North Beach Road End	---	Not Monitored	3
	North Finger Island, Beach 367b	---	Not Monitored	3
	Northeast Stuart Island, Beach 356	---	Not Monitored	3
	Northwest Decatur Island	---	Not Monitored	3
	Northwest Mcconnell Island Rock	---	Not Monitored	3
	Oak Island, Beach 257a	---	Not Monitored	3
	Obstruction Island Park	---	Not Monitored	3
	Obstruction Pass Boat Launch	---	Not Monitored	3
	Obstruction Pass County Park	---	Not Monitored	3
	Obstruction Pass Recreation Site	---	Not Monitored	3
	Obstruction Pass, Beach 276	---	Not Monitored	3
	Odlin County Park	---	Not Monitored	3
	Olga County Park	---	Not Monitored	3
	Olga Marine State Park	---	Not Monitored	3
	Orcas Island Ferry Terminal Picnic Area	---	Not Monitored	3
	Orcas Island Yacht Club	---	Not Monitored	3
	Orcas Island, Beach 266b	---	Not Monitored	3
	Orcas Island, Beach 279	---	Not Monitored	3
	Orcas Island, Beach 282	---	Not Monitored	3
	Orcas Island, Beach 283	---	Not Monitored	3
	Otis Perkins Day Park	---	Not Monitored	3
	Patos Island State Park	---	Not Monitored	3
	Pear Point, Beach 332	---	Not Monitored	3
	Point Colville	---	Not Monitored	3
	Point Doughty Recreation Site	---	Not Monitored	3
	Point Doughty, Beach 236	---	Not Monitored	3
	Point Hammond, Beach 362	---	Not Monitored	3
	Point Lawrence Recreation Site	---	Not Monitored	3
	Point Lawrence Tidelands	---	Not Monitored	3
	Point Thompson, Beach 234	---	Not Monitored	3
	Pointer Island	---	Not Monitored	3
	Port Of Friday Harbor	---	Not Monitored	3
	Posey Island State Park	---	Not Monitored	3
	President's Channel, Beach 240	---	Not Monitored	3

Washington List of Beaches

COUNTY	BEACH NAME	MONITORING STATUS		TIER RANK
		Monitored	Not Monitored	
San Juan (cont'd)	Raccoon Point, Beach 233	---	Not Monitored	3
	Ram Island, Dnr-312b	---	Not Monitored	3
	Reads Bay, Beach 319	---	Not Monitored	3
	Reads Bay, Beach 325	---	Not Monitored	3
	Resort At Deer Harbor	---	Not Monitored	3
	Reuben Tarte County Park	---	Not Monitored	3
	Roche Harbor Marina	---	Not Monitored	3
	Roche Harbor Resort	---	Not Monitored	3
	Rock Point, Beach 303	---	Not Monitored	3
	Rocky Bay, Beach 336	---	Not Monitored	3
	Rosario Resort	---	Not Monitored	3
	Rosario, Beach 272	---	Not Monitored	3
	San Juan Channel, Beach 298	---	Not Monitored	3
	San Juan Channel, Beach 334	---	Not Monitored	3
	San Juan County Park	---	Not Monitored	3
	San Juan Island, Beach 330	---	Not Monitored	3
	San Juan Preservation Trust, Henry Island	---	Not Monitored	3
	San Juan Preservation Trust, Stuart Island	---	Not Monitored	3
	San Juan Preservation Trust, Waldron Island	---	Not Monitored	3
	Sandy Point, Beach 364	---	Not Monitored	3
	Satellite Island, Beach 358	---	Not Monitored	3
	Shark Reef County Park	---	Not Monitored	3
	Shark Reef, Beach 304	---	Not Monitored	3
	Shaw Island County Park / Indian Cove	---	Not Monitored	3
	Shaw Island County Park Tidelands (DNRr-296)	---	Not Monitored	3
	Shaw Island, Beach 258	---	Not Monitored	3
	Shaw Island, Beach 260c	---	Not Monitored	3
	Shaw Island, DNR-260	---	Not Monitored	3
	Sheep Island, Beach 255a	---	Not Monitored	3
	Ship Bay Beach	---	Not Monitored	3
	Skull Island State Park	---	Not Monitored	3
	Smugglers Cove And Sunset Point Community	---	Not Monitored	3
	Smugglers Cove Marina	---	Not Monitored	3
	Snug Harbor Resort And Marina	---	Not Monitored	3
	South Finger Island, Beach 367c	---	Not Monitored	3
	Southeast Stuart Island, Beach 356b	---	Not Monitored	3
	Spencer Spit State Park	---	Not Monitored	3
	Sperry Road Access To Mud Bay	---	Not Monitored	3
	Spieden Bluff, Beach 353	---	Not Monitored	3
	Spieden Island, Beach 352	---	Not Monitored	3
	Spieden Island, Beach 352a	---	Not Monitored	3
	Spring Passage, Beach 240a	---	Not Monitored	3
	Stuart Island State Park	---	Not Monitored	3
	Stuart Island, Beach 359	---	Not Monitored	3
	Sucia Island State Park	---	Not Monitored	2
	Swirl Island	---	Not Monitored	3
	Thatcher Pass, Beach 291	---	Not Monitored	3
	Thatcher Pass, Beach 322	---	Not Monitored	3
	Three Coves Community Beach	---	Not Monitored	3
	Trump Island, Beach 320	---	Not Monitored	3
	Turn Island State Park	---	Not Monitored	3
	Turn Point Lighthouse	---	Not Monitored	3
	Twin Rocks State Park	---	Not Monitored	3
	Upright Channel Recreation Site	---	Not Monitored	3
	Upright Head, Beach 294	---	Not Monitored	3
	Victim Island, Beach 251b	---	Not Monitored	3
	Waldron Island Boat Launch, DNR-361a	---	Not Monitored	3
	Waldron Island Preserve	---	Not Monitored	3

Washington List of Beaches

COUNTY	BEACH NAME	MONITORING STATUS		TIER RANK
		Monitored	Not Monitored	
San Juan (cont'd)	Waldron Island, Beach 361	---	Not Monitored	3
	Waldron Island, Beach 361a	---	Not Monitored	3
	Wasp Passage, Beach 259	---	Not Monitored	3
	Weeks Point Way Access	---	Not Monitored	3
	West Beach Resort	---	Not Monitored	3
	West Sound Marina	---	Not Monitored	3
	Yellow Island	---	Not Monitored	3
Totals	218	0	218	
Skagit	Alexander / Delmar	---	Not Monitored	3
	Anacortes Ferry Terminal Beach	---	Not Monitored	3
	Bayview Boat Launch	---	Not Monitored	3
	Bayview State Park	---	Not Monitored	1
	Boat Harbor, East Guemes Island	---	Not Monitored	3
	Burrows Bay, Far North	---	Not Monitored	3
	Burrows Island East	---	Not Monitored	3
	Burrows Island North	---	Not Monitored	3
	Burrows Island State Park	---	Not Monitored	3
	Burrows Island, Southeast	---	Not Monitored	3
	Camp Kirby	---	Not Monitored	3
	Cap Sante Marina	---	Not Monitored	3
	Cap Sante Park	---	Not Monitored	3
	Clark Point, North Guemes Island	---	Not Monitored	3
	Community Of Christ Church Camp	---	Not Monitored	3
	Cone Islands State Park	---	Not Monitored	3
	Cypress Head Recreation Site	---	Not Monitored	3
	Cypress Head, Beach 209	---	Not Monitored	3
	Cypress Head, Beach 210	---	Not Monitored	3
	Cypress Head, Beach 211	---	Not Monitored	3
	Deception Pass State Park (Skagit)	---	Not Monitored	2
	Deception Pass State Park Tidelands (Skagit)	---	Not Monitored	3
	Dewey Beach	---	Not Monitored	2
	Eagle Cliff, Beach 286	---	Not Monitored	3
	Eagle Harbor, Beach 212a	---	Not Monitored	3
	Fidalgo Bay	---	Not Monitored	3
	Goat Island	---	Not Monitored	3
	Guemes Island, Peach Reserve	---	Not Monitored	3
	Guemes Island, South	---	Not Monitored	3
	Hope Island (Skagit County)	---	Not Monitored	3
	Huckleberry Island	---	Not Monitored	3
	Jensen Access	---	Not Monitored	3
	La Conner Marina	---	Not Monitored	3
	Larrabee State Park, Clayton Beach	---	Not Monitored	3
	Lower Cap Sante Park	---	Not Monitored	3
	March Point Recreational Beach	---	Not Monitored	2
	Milltown Access	---	Not Monitored	3
	North Beach, Guemes Island	---	Not Monitored	2
	North Fork Access	---	Not Monitored	3
	Northwest Island Marine Park	---	Not Monitored	3
	Padilla Bay Dike Top Trail	---	Not Monitored	3
	Padilla Bay National Estuarine Research Reserve	---	Not Monitored	3
	Pelican Beach Recreation Site	---	Not Monitored	3
	Pioneer Park	---	Not Monitored	3
	Quaker Cove Camp & Retreat Center	---	Not Monitored	3
	Rosario Beach	---	Not Monitored	3
	Saddlebag Island State Park	---	Not Monitored	3

Washington List of Beaches

COUNTY	BEACH NAME	MONITORING STATUS		TIER RANK
		Monitored	Not Monitored	
Skagit (cont'd)	Salmon Beach	---	Not Monitored	3
	Samish Island Recreation Area	Monitored	---	2
	Seafarer Park	---	Not Monitored	2
	Sharpe County Park	---	Not Monitored	3
	Similk Beach	---	Not Monitored	3
	Sinclair Island Dock	---	Not Monitored	3
	Sinclair Island, Beach 213	---	Not Monitored	3
	Sinclair Island, Beach 213a	---	Not Monitored	3
	Sinclair Island, Beach 213a	---	Not Monitored	3
	Skagit Island State Park	---	Not Monitored	3
	Skyline Marina	---	Not Monitored	3
	South Shore Drive Road End	---	Not Monitored	3
	Strawberry Bay, Beach 287	---	Not Monitored	3
	Strawberry Island Recreation Site	---	Not Monitored	3
	Swinomish Channel Boat Launch	---	Not Monitored	3
	Vendovi Island, Beach 214	---	Not Monitored	3
	Washington Park	---	Not Monitored	3
	Young County Park North Beach	---	Not Monitored	3
Totals	65	1	64	
Snohomish	10th St Marine Park & Boat Launch	---	Not Monitored	3
	Brown Bay Rail	---	Not Monitored	3
	Darlington Beach And Tidelands	---	Not Monitored	3
	Darlington Beach North, Rail	---	Not Monitored	3
	Edmonds Marina	---	Not Monitored	3
	Edmonds Underwater Park	Monitored	---	1
	Forest Park	---	Not Monitored	3
	Howarth Park	Monitored	---	1
	Howarth Park South	---	Not Monitored	3
	Jetty Island	Monitored	---	1
	Kayak Point County Park	Monitored	---	1
	Leque Island	---	Not Monitored	3
	Marina Beach Park, Edmonds (No Dogs)	Monitored	---	1
	Marina Beach, Edmonds (Dog Park)	---	Not Monitored	1
	Meadowdale County Park	---	Not Monitored	3
	Mission Beach Park	---	Not Monitored	3
	Mukilteo Fishing Pier	---	Not Monitored	3
	Mukilteo Lighthouse Park	Monitored	---	3
	Mukilteo Park South, Rail	---	Not Monitored	3
	Nakeeta Beach South, Rail	---	Not Monitored	3
	Nakeeta Beach Tidelands	---	Not Monitored	3
	North Marine View Park	---	Not Monitored	3
	Olympic Beach Park	---	Not Monitored	3
	Olympic View Rail	---	Not Monitored	3
	Park Avenue Street End	---	Not Monitored	3
	Picnic Point County Park	Monitored	---	1
	Picnic Point North, Rail	---	Not Monitored	3
	Picnic Point South, Rail	---	Not Monitored	3
	Port Of Everett Marina	---	Not Monitored	3
	Port Susan Bay Preserve	---	Not Monitored	3
	Silver Cloud Pier	---	Not Monitored	3
	Skagit Wildlife Recreation Area	---	Not Monitored	3
	Soundview Drive Nw Road End	---	Not Monitored	3
	South Marine View Park	---	Not Monitored	3
	South Mulkiteo Park	---	Not Monitored	3

Washington List of Beaches

COUNTY	BEACH NAME	MONITORING STATUS		TIER RANK
		Monitored	Not Monitored	
Snohomish (cont'd)	Spencer Island County Park	---	Not Monitored	3
	Tulalip Bay Marina	---	Not Monitored	3
	Warm Beach	---	Not Monitored	3
	Warm Beach Church Camp	---	Not Monitored	3
	Wells Point North	---	Not Monitored	3
	West Pass Access	---	Not Monitored	3
	West Pass Bridge	---	Not Monitored	3
Totals	42	7	35	
Thurston	4th Ave Bridge	---	Not Monitored	3
	Bayview Market Public Access	---	Not Monitored	3
	Beachcrest Community	---	Not Monitored	3
	Boston Harbor Boat Ramp	---	Not Monitored	3
	Boston Harbor Marina	---	Not Monitored	3
	Burfoot County Park	Monitored	---	1
	Buzz's Tavern	---	Not Monitored	3
	Capitol Land Trust, South Eld Inlet	---	Not Monitored	3
	Carlyon Beach Country Club	---	Not Monitored	3
	Evergreen State College Beach	---	Not Monitored	3
	Fiddlehead Marina	---	Not Monitored	1
	Forest Bay Acres Community	---	Not Monitored	3
	Frye Cove County Park	---	Not Monitored	2
	Green Park Community Club	---	Not Monitored	3
	Hawks Prairie Estate	---	Not Monitored	3
	Heritage Trail	---	Not Monitored	3
	Highway 101 Bridge, Mud Bay	---	Not Monitored	3
	Highway 101 Bridge, Oyster Bay	---	Not Monitored	3
	Hogam Bay Land Trust	---	Not Monitored	3
	Martin Marina	---	Not Monitored	3
	Mud Bay Bridge	---	Not Monitored	3
	Nisqually Habitat Management Area	---	Not Monitored	3
	Nisqually National Wildlife Refuge	---	Not Monitored	3
	North Point Landing	---	Not Monitored	3
	Old Olympic Highway Bridge, Oyster Bay	---	Not Monitored	3
	Olympia Country & Golf Club	---	Not Monitored	3
	Percival Landing North	---	Not Monitored	3
	Port Plaza / Visitor Morage	---	Not Monitored	3
	Priest Point Park	---	Not Monitored	1
	Snug Harbor Community Beach	---	Not Monitored	3
	South Budd Inlet Waterfront	---	Not Monitored	3
	Southeast Budd Inlet	---	Not Monitored	3
	Steamboat Island Bridge	---	Not Monitored	3
	Swantown Marina	---	Not Monitored	1
	Tamoshan Homeowners Park	---	Not Monitored	3
	Thurston County Parcel (Indian Rd)	---	Not Monitored	3
	Tolmie State Park	---	Not Monitored	2
	West Bay Park	---	Not Monitored	3
	Westbay Marina	---	Not Monitored	3
	Woodard Bay Natural Area	---	Not Monitored	3
	Zittel's Marina	---	Not Monitored	3
Totals	41	1	40	
Whatcom	Birch Bay Beach & Tidelands Access	Monitored	---	1
	Birch Bay Near Terrell Creek	---	Not Monitored	2
	Birch Bay State Park	---	Not Monitored	1
	Birch Bay Village	---	Not Monitored	3

Washington List of Beaches

COUNTY	BEACH NAME	MONITORING STATUS		TIER RANK
		Monitored	Not Monitored	
Whatcom (cont'd)	Birch Point, Beach 372	---	Not Monitored	3
	Blaine Harbor And Boat Launch	---	Not Monitored	3
	Blaine Rd. Bridge	---	Not Monitored	3
	Boulevard Park / Bayview Marine Park	---	Not Monitored	2
	Bumstead Spit South, Beach 223a	---	Not Monitored	3
	Bumstead Spit, Beach 223	---	Not Monitored	3
	Carter Point	---	Not Monitored	3
	Chuckanut Community Beach	---	Not Monitored	3
	Chuckanut Island	---	Not Monitored	3
	Chuckanut Point	---	Not Monitored	3
	Clarks Point	---	Not Monitored	3
	Cottonwood Beach County Park	---	Not Monitored	2
	Devils Slide, Beach 220a	---	Not Monitored	3
	Drayton Harbor	---	Not Monitored	3
	Drayton Harbor Park	---	Not Monitored	3
	Drayton Harbor/whatcom Land Trust	---	Not Monitored	3
	Eliza Island	---	Not Monitored	3
	Larrabee State Park, Wildcat Cove	Monitored	---	1
	Lighthouse Marine County Park	---	Not Monitored	3
	Lily Point Marine Reserve	---	Not Monitored	3
	Little Squalicum Park	---	Not Monitored	3
	Lummi Island Recreation Site	---	Not Monitored	3
	Lummi Island, Beach 220	---	Not Monitored	3
	Lummi Island, Beach 223b	---	Not Monitored	3
	Lummi Island, Beach 224	---	Not Monitored	3
	Lummi Island, Beach 283	---	Not Monitored	3
	Lummi Rocks	---	Not Monitored	3
	Maple Beach	---	Not Monitored	2
	Marine Drive Park	---	Not Monitored	3
	Marine Park, Bellingham	Monitored	---	3
	Monument Park	---	Not Monitored	3
	Mud Bay, Chuckanut	---	Not Monitored	3
	Padden Creek Lagoon	---	Not Monitored	3
	Point Roberts Marina And Resort	---	Not Monitored	3
	Point Whitehorn	---	Not Monitored	3
	Semiahmoo County Park	---	Not Monitored	3
	Semiahmoo Resort & Marina	---	Not Monitored	3
	Smugglers Cove North, Beach 221a	---	Not Monitored	3
	Smugglers Cove Point, Beach 221	---	Not Monitored	3
	South Birch Point	---	Not Monitored	3
	South Drayton Harbor	---	Not Monitored	3
	South Semiahmoo Bay	---	Not Monitored	3
	Squalicum Harbor	---	Not Monitored	3
	Teddy Bear Cove	---	Not Monitored	3
	Wildcat Cove Tidelands	---	Not Monitored	3
	Zuanich Park	---	Not Monitored	3
Totals	50	3	47	



Wisconsin



Number of Beaches Reported			
County	Total * Beaches	Monitored	Not Monitored
Ashland	7	7	0
Bayfield	16	16	0
Brown	3	3	0
Door	31	31	0
Douglas	12	12	0
Iron	5	5	0
Kenosha	5	5	0
Kewaunee	2	2	0
Manitowoc	9	9	0
Milwaukee	11	11	0
Ozaukee	7	7	0
Racine	2	2	0
Sheboygan	8	8	0
Totals	118	118	0
* Only coastal beaches are included in these lists.			

For more information contact:

Donalea Dinsmore
 Wisconsin Department of Natural Resources
 Tel: 608-266-1926
 e-mail: donalea.dinsmore@wisconsin.gov

Wisconsin List of Beaches

COUNTY	BEACH NAME	MONITORING STATUS		TIER RANK
		Monitored	Not Monitored	
Ashland	Bayview Park Beach	Monitoring	---	2
	Big Bay State Park Beach	Monitoring	---	3
	Big Bay Town Park Beach	Monitoring	---	3
	Casper Road Beach	Monitoring	---	3
	Kreher Park Beach	Monitoring	---	2
	La Pointe Memorial Beach	Monitoring	---	3
	Maslowski Beaches	Monitoring	---	2
Totals	7	7	0	
Bayfield	Bark Bay Beaches	Monitoring	---	3
	Bono Creek Boat Launch Beach	Monitoring	---	3
	Broad Street Beach	Monitoring	---	3
	Herbster Beach	Monitoring	---	3
	Memorial Beach Bayfield	Monitoring	---	3
	Memorial Park Beach Washburn	Monitoring	---	3
	Port Wing Beach East	Monitoring	---	3
	Port Wing Beach West	Monitoring	---	3

Wisconsin List of Beaches

COUNTY	BEACH NAME	MONITORING STATUS		TIER RANK
		Monitored	Not Monitored	
Bayfield (cont'd)	Sioux River Beach North	Monitoring	---	3
	Sioux River Beach South	Monitoring	---	3
	Siskiwit Bay Beach	Monitoring	---	3
	Thompson West End Park Beach	Monitoring	---	3
	Washburn Marina Beach	Monitoring	---	3
	Washburn Walking Trail Beach / BAB Beach	Monitoring	---	3
	Washington Avenue Beach	Monitoring	---	3
	Wikdal Memorial Boat Launch Beach	Monitoring	---	3
Totals	16	16	0	
Brown	Bayshore Park Beach	Monitoring	---	3
	Communiversity Park Beach	Monitoring	---	3
	Longtail Beach	Monitoring	---	3
Totals	3	3	0	
Door	Anclam Park Beach	Monitoring	---	2
	Baileys Harbor Ridges Park Beach	Monitoring	---	1
	Clay Banks Beach 2	Monitoring	---	3
	Egg Harbor Beach	Monitoring	---	1
	Ellison Bay Town Park Beach	Monitoring	---	1
	Ephraim Beach	Monitoring	---	1
	Europe Bay Beach 1	Monitoring	---	2
	Europe Bay Beach 2	Monitoring	---	2
	Europe Bay Beach 3	Monitoring	---	2
	Fish Creek Beach	Monitoring	---	1
	Gislason Beach	Monitoring	---	3
	Haines Park Beach	Monitoring	---	2
	Jackson Harbor Ridges - WI	Monitoring	---	3
	Lakeside Park Beach	Monitoring	---	2
	Lily Bay Boat Launch Beach	Monitoring	---	3
	Murphy Park Beach	Monitoring	---	1
	Newport Bay Beach	Monitoring	---	1
	Nicolet Beach	Monitoring	---	1
	Otumba Park Beach	Monitoring	---	1
	Percy Johnson Memorial Park Beach	Monitoring	---	3
	Portage Park Beach	Monitoring	---	2
	Rock Island State Park Beach	Monitoring	---	3
	Sand Bay Beach 1	Monitoring	---	2
	Sand Dune Beach	Monitoring	---	3
	Sandy Bay Town Park Beach	Monitoring	---	2
	School House Beach	Monitoring	---	3
	Sister Bay Beach	Monitoring	---	1
	Sturgeon Bay Canal Recreation Area Beach	Monitoring	---	2
	Sunset Park Beach Sturgeon Bay	Monitoring	---	1
	Whitefish Bay Boat Launch Beach	Monitoring	---	3
	Whitefish Dunes Beach	Monitoring	---	1
Totals	31	31	0	
Douglas	Allouez Bay Beach 3	Monitoring	---	3
	Amnicon River Beach	Monitoring	---	3
	Barker's Island Inner Beach	Monitoring	---	2
	Brule River State Forest Beach 1	Monitoring	---	3
	Brule River State Forest Beach 2	Monitoring	---	3
	Brule River State Forest Beach 3	Monitoring	---	3
	Middle River Beach	Monitoring	---	3
	Wisconsin Point Beach 1	Monitoring	---	2
	Wisconsin Point Beach 2	Monitoring	---	3
	Wisconsin Point Beach 3	Monitoring	---	3

Wisconsin List of Beaches

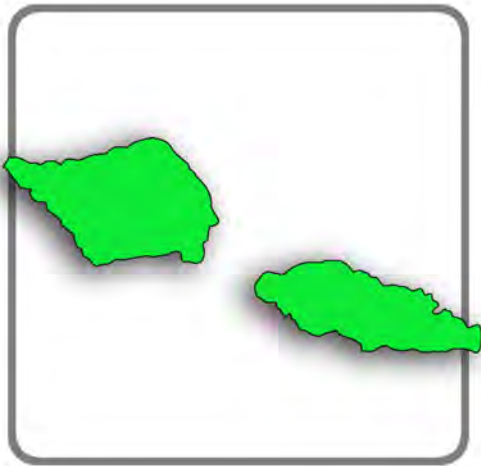
COUNTY	BEACH NAME	MONITORING STATUS		TIER RANK
		Monitored	Not Monitored	
Douglas (cont'd)	Wisconsin Point Beach 4	Monitoring	---	3
	Wisconsin Point Beach 5	Monitoring	---	3
Totals	12	12	0	
Iron	Oronto Bay Beach 1	Monitoring	---	3
	Oronto Bay Beach 2	Monitoring	---	3
	Oronto Bay Beach 3	Monitoring	---	3
	Saxon Harbor Beach East	Monitoring	---	3
	Saxon Harbor Beach West	Monitoring	---	3
Totals	5	5	0	
Kenosha	Alford Park Beach	Monitoring	---	3
	Eichelman Beach	Monitoring	---	2
	Pennoyer Park Beach	Monitoring	---	3
	Simmons Island Beach	Monitoring	---	2
	Southport Park Beach	Monitoring	---	3
Totals	5	5	0	
Kewaunee	City Of Kewaunee Beach	Monitoring	---	3
	Crescent Beach	Monitoring	---	2
Totals	2	2	0	
Manitowoc	Fischer Park Beaches	Monitoring	---	3
	Hika Park Bay	Monitoring	---	3
	Memorial Drive Wayside Beach North	Monitoring	---	2
	Memorial Drive Wayside Beach South	Monitoring	---	2
	Neshotah Beach	Monitoring	---	2
	Point Beach State Forest - Concession Stand Beach	Monitoring	---	2
	Point Beach State Forest - Lakeshore Picnic Area Beach	Monitoring	---	2
	Point Beach State Forest - Lighthouse Picnic Area Beach	Monitoring	---	2
	Red Arrow Park Beach Manitowoc	Monitoring	---	2
Totals	9	9	0	
Milwaukee	Atwater Park Beach	Monitoring	---	2
	Bay View Park Beach	Monitoring	---	3
	Bender Beach	Monitoring	---	2
	Bradford Beach	Monitoring	---	1
	Grant Park Beach	Monitoring	---	2
	Klode Park Beach	Monitoring	---	2
	McKinley Beach	Monitoring	---	2
	South Shore Beach	Monitoring	---	1
	South Shore Rocky Beach	Monitoring	---	2
	Tietjen Beach / Doctor's Park	Monitoring	---	2
	Watercraft Beach	Monitoring	---	2
Totals	11	11	0	
Ozaukee	Cedar Beach Rd Beach	Monitoring	---	1
	Concordia University	Monitoring	---	2
	County Road D Boat Launch Beach	Monitoring	---	1
	Harrington State Park Beach North	Monitoring	---	1
	Harrington State Park Beach South	Monitoring	---	1
	Lion's Den Gorge Nature Preserve	Monitoring	---	3
	Upper Lake Park Beach	Monitoring	---	1
Totals	7	7	0	
Racine	North Beach	Monitoring	---	1
	Zoo Beach	Monitoring	---	1
Totals	2	2	0	

Wisconsin List of Beaches

COUNTY	BEACH NAME	MONITORING STATUS		TIER RANK
		Monitored	Not Monitored	
Sheboygan	Amsterdam Beach	Monitoring	---	3
	Blue Harbor Beach	Monitoring	---	1
	Deland Park Beach	Monitoring	---	2
	General King Park Beach	Monitoring	---	2
	Kohler Andrae State Park Nature Center Beach	Monitoring	---	1
	Kohler Andrae State Park North Beach	Monitoring	---	1
	Kohler Andrae State Park North Picnic Beach	Monitoring	---	1
	Kohler Andrae State Park South Picnic Beach	Monitoring	---	1
Totals	8	8	0	



American Samoa



Number of Beaches Reported

County	Total * Beaches	Monitored	Not Monitored
Eastern District	36	36	0
Manu'a District	5	5	0
Western District	9	9	0
Totals	50	50	0

* Only coastal beaches are included in these lists.

For more information contact:

Christianera Tuitele
Environmental Protection Agency
Tel: 684-633-2304
e-mail: christianatuitele3@gmail.com

American Samoa List of Beaches

DISTRICT	BEACH NAME	MONITORING STATUS		TIER RANK
		Monitored	Not Monitored	
Eastern District	\$2 Beach	Monitored	---	1
	A&M Video-Aua	Monitored	---	1
	Afono	Monitored	---	3
	Aganoa	Monitored	---	3
	Alao	Monitored	---	3
	Alega Beach	Monitored	---	1
	Alega Stream	Monitored	---	1
	Alofau	Monitored	---	3
	Amouli	Monitored	---	3
	Aoa	Monitored	---	3
	Aua Stream	Monitored	---	1
	Auasi Harbor	Monitored	---	3
	Aunu'u Harbor	Monitored	---	3
	Auto	Monitored	---	3
	Avau	Monitored	---	3
	Coconut Point	Monitored	---	1
	Eastern Utumea	Monitored	---	3
	Fagaalu	Monitored	---	1
	Fagaitua	Monitored	---	3
	Fagasa-Fagalea	Monitored	---	3
	Fagasa-Fagatele	Monitored	---	3
	Fagatogo	Monitored	---	1
	Fatumafuti	Monitored	---	1
	Gataivai	Monitored	---	1
	Laulii	Monitored	---	1

American Samoa List of Beaches

DISTRICT	BEACH NAME	MONITORING STATUS		TIER RANK
		Monitored	Not Monitored	
Eastern District (cont'd)	Masausi	Monitored	---	3
	Masefau	Monitored	---	3
	Onenoa	Monitored	---	3
	Pala Lagoon	Monitored	---	1
	Pala Lagoon Spring	Monitored	---	1
	Pouesi-Aua	Monitored	---	1
	Sailele	Monitored	---	3
	Tula	Monitored	---	3
	Utulei Beach	Monitored	---	1
	Vatia	Monitored	---	3
	Yacht Club	Monitored	---	1
Totals	36	36	0	
Manu'a District	Faleasao Beach	Monitored	---	2
	Fitiuta Beach	Monitored	---	2
	Ofu Beach	Monitored	---	2
	Olosega Beach	Monitored	---	2
	Ta'u Beach	Monitored	---	2
Totals	5	5	0	
Western District	Amanave	Monitored	---	3
	Asili	Monitored	---	3
	Leone Pala	Monitored	---	3
	Maliu Mai Beach	Monitored	---	3
	Maliu Mai Swimming Hole	Monitored	---	3
	Malota -Gurr	Monitored	---	3
	Malota Stream	Monitored	---	3
	Taputimu	Monitored	---	3
	Western Utumea	Monitored	---	3
Totals	9	9	0	



Guam



Number of Beaches Reported

County	Total * Beaches	Monitored	Not Monitored
Erie	31	31	0
Totals	31	31	0

* Only coastal beaches are included in these lists.

For more information contact:

Anne Leon Guerrero
Environmental Protection Agency
Tel: 671-475-1656
e-mail: annie.leonguerrero@epa.guam.gov

Guam List of Beaches


BEACH NAME	MONITORING STATUS		TIER RANK
	Monitored	Not Monitored	
Asan Memorial Beach, Head of Asan Bay	Monitored	---	1
Beach South of Finile River	Monitored	---	1
Beach at Fonte River	Monitored	---	1
Beach at Inarajan Bay	Monitored	---	1
Beach at Pago Bay	Monitored	---	1
Beach at Piti Bay	Monitored	---	1
Beach North of Togcha River	Monitored	---	1
Dungca's Beach	Monitored	---	1
Family Beach	Monitored	---	1
First Beach - Beach at Asanite Point	Monitored	---	1
Gognga Beach	Monitored	---	1
Gun Beach	Monitored	---	1
Hagatna Marina	Monitored	---	1
Head of Talofofo Bay	Monitored	---	1
Head of Umatac Bay	Monitored	---	1
Inarajan Pool	Monitored	---	1
Merizo Public Pier Park	Monitored	---	1
NCS Beach aka Tanguisson Beach	Monitored	---	1
Naton Beach	Monitored	---	1
Nimitz Beach	Monitored	---	1
Outhouse Beach	Monitored	---	1
Port Authority Beach	Monitored	---	1
Tagachang Beach Park	Monitored	---	1
Togcha Beach aka Agat Beach	Monitored	---	1
Toguan Bay	Monitored	---	1

Guam List of Beaches

BEACH NAME	MONITORING STATUS		TIER RANK
	Monitored	Not Monitored	
Trinchera Beach	Monitored	---	1
USO Beach and Swim Area	Monitored	---	1
West Hagatna Beach	Monitored	---	1
West of Adelup Point	Monitored	---	1
Ypan Beach Park Beach (Ipan Public Beach)	Monitored	---	1
Ypao Beach	Monitored	---	1
Totals	31	0	



Northern Mariana Islands



Number of Beaches Reported

Island	Total * Beaches	Monitored	Not Monitored
Rota	9	9	0
Saipan	47	47	0
Tinian	7	7	0
Totals	63	63	0

* Only coastal beaches are included in these lists.

For more information contact:

Clarissa Tanake Bearden
 Department of Environmental Quality
 Tel: 670-664-8520
 e-mail: clarissabearden@deq.gov.mp

Northern Mariana Islands List of Beaches

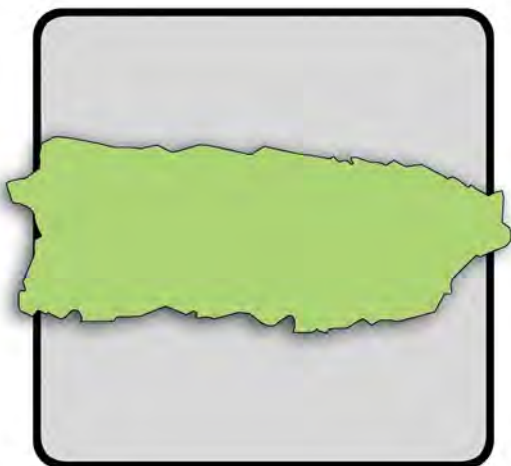
ISLAND	BEACH NAME	MONITORING STATUS		TIER RANK
		Monitored	Not Monitored	
Rota	Coral Garden Beach	Monitored	---	1
	District #1 Storm Drainage	Monitored	---	1
	District #2 Storm Drainage	Monitored	---	1
	East Harbor Dock	Monitored	---	1
	Kokomo Beach Club	Monitored	---	1
	Mobile Station Storm Drainage	Monitored	---	1
	Tweksberry Beach	Monitored	---	1
	Veterans Memorial Beach	Monitored	---	1
	West Harbor Marina	Monitored	---	1
Totals	9	9	0	
Saipan	American Memorial Park Drainage	Monitored	---	1
	Aqua Resort Hotel	Monitored	---	1
	Bird Island Beach	Monitored	---	1
	Central Repair Shop	Monitored	---	1
	Chalan Piao Beach	Monitored	---	1
	Civic Center Beach	Monitored	---	1
	Ck District #2 Drainage	Monitored	---	1
	Ck District #4 Lally Beach	Monitored	---	1

Northern Mariana Islands List of Beaches

ISLAND	BEACH NAME	MONITORING STATUS		TIER RANK
		Monitored	Not Monitored	
Saipan (cont'd)	Community School Beach	Monitored	---	1
	Diamond Hotel	Monitored	---	1
	Dpw Channel Bridge	Monitored	---	1
	Drainage #1	Monitored	---	1
	Drainage #2	Monitored	---	1
	Drainage #3	Monitored	---	1
	Garapan Beach	Monitored	---	1
	Garapan Fishing Dock	Monitored	---	1
	Grand Hotel	Monitored	---	1
	Grotto Cave	Monitored	---	1
	Hafa-Adai Hotel	Monitored	---	1
	Hidden Beach	Monitored	---	1
	Hopwood School Beach	Monitored	---	1
	Hyatt Hotel	Monitored	---	1
	Jeffrey's Beach	Monitored	---	1
	Ladder Beach	Monitored	---	1
	Managaha Beaches	Monitored	---	1
	Marine Beach	Monitored	---	1
	Micro Beach	Monitored	---	1
	Nikko Hotel	Monitored	---	1
	North Laulau Beach	Monitored	---	1
	Obyan	Monitored	---	1
	Old Man By The Sea	Monitored	---	1
	Outer Cove Marina	Monitored	---	1
	Pacific Islands Club (Pic)	Monitored	---	1
	Plumeria Hotel	Monitored	---	1
	S. Puerto Rico Dump	Monitored	---	1
	Samoan Housing Area	Monitored	---	1
	San Antonio Beach	Monitored	---	1
	San Antonio Lift Station	Monitored	---	1
	San Jose Beach	Monitored	---	1
	San Roque School	Monitored	---	1
	Sea Plane Ramp	Monitored	---	1
	Smiling Cove Marina	Monitored	---	1
	South Laulau Beach	Monitored	---	1
	Tanapag Meeting Hall	Monitored	---	1
	Tank Beach	Monitored	---	1
	Unai Dangkulo Beach	Monitored	---	1
	Wing Beach	Monitored	---	1
Totals	47	47	0	
Tinian	Kammer Beach	Monitored	---	1
	Leprosarium Beach I	Monitored	---	1
	Leprosarium Beach II	Monitored	---	1
	Tachogna Beach	Monitored	---	1
	Taga Beach	Monitored	---	1
	Unai Dangkolo Beach	Monitored	---	1
	Unai Masalok Beach	Monitored	---	1
Totals	7	7	0	



Puerto Rico



For more information contact:

Angel R. Melendez Aguilar
Environmental Quality Board
Tel: 787-767-8181
e-mail: angelmelendez@jca.gobierno.pr

Number of Beaches Reported			
County	Total * Beaches	Monitored	Not Monitored
Aguada	1	1	0
Aguadilla	1	1	0
Anasco	1	1	0
Arroyo	1	1	0
Cabo Rojo	4	4	0
Carolina	1	1	0
Culebra	1	1	0
Dorado	1	1	0
Fajardo	1	1	0
Guanica	2	2	0
Humacao	1	1	0
Luquillo	1	1	0
Patillas	1	1	0
Rincon	1	1	0
San Juan	1	1	0
Toa Baja	1	1	0
Vega Alta	1	1	0
Vega Baja	1	1	0
Totals	22	22	0
* Only coastal beaches are included in these lists.			

Puerto Rico List of Beaches

COUNTY	BEACH NAME	MONITORING STATUS		TIER RANK
		Monitored	Not Monitored	
Aguada	Balneario Pico De Piedra, Aguada	Monitored	---	1
Totals	1	1	0	
Aguadilla	Balneario Crash Boat, Aguadilla	Monitored	---	1
Totals	1	1	0	
Anasco	Balneario De Anasco	Monitored	---	1
Totals	1	1	0	
Arroyo	Balneario Punta Quilarte, Arroyo	Monitored	---	1
Totals	1	1	0	

Puerto Rico List of Beaches

COUNTY	BEACH NAME	MONITORING STATUS		TIER RANK
		Monitored	Not Monitored	
Cabo Rojo	Balneario De Boqueron,Cabo Rojo	Monitored	---	1
	Playa Buye, Cabo Rojo	Monitored	---	1
	Playa El Combate,Cabo Rojo	Monitored	---	1
	Playa Mojacasabe,Cabo Rojo	Monitored	---	1
Totals	4	4	0	
Carolina	Balneario De Carolina	Monitored	---	1
Totals	1	1	0	
Culebra	Playa Flamenco,Culebra	Monitored	---	1
Totals	1	1	0	
Dorado	Balneario Sardinera, Dorado	Monitored	---	1
Totals	1	1	0	
Fajardo	Balneario Seven Seas,Fajardo	Monitored	---	1
Totals	1	1	0	
Guanica	Balneario Caña Gorda,Guanica	Monitored	---	1
	Playa Santa ,Guanica	Monitored	---	1
Totals	2	2	0	
Humacao	Balneario De Humacao	Monitored	---	1
Totals	1	1	0	
Luquillo	Balneario La Monserrate, Luquillo	Monitored	---	1
Totals	1	1	0	
Patillas	Balneario Patillas	Monitored	---	1
Totals	1	1	0	
Rincon	Balneario De Rincón	Monitored	---	1
Totals	1	1	0	
San Juan	Balneario Punta Salinas,San Juan	Monitored	---	1
Totals	1	1	0	
Toa Baja	Balneario Punta Salinas, Toa Baja	Monitored	---	1
Totals	1	1	0	
Vega Alta	Balneario Cerro Gordo,Vega Alta	Monitored	---	1
Totals	1	1	0	
Vega Baja	Balneario Puerto Nuevo, Vega Baja	Monitored	---	1
Totals	1	1	0	



Virgin Islands



Number of Beaches Reported

Island	Total * Beaches	Monitored	Not Monitored
St. Croix	20	20	0
St. John	8	8	0
St. Thomas	15	15	0
Totals	43	43	0

* Only coastal beaches are included in these lists.

For more information contact:

Leah Motta
Virgin Islands Department of Planning and
Natural Resources
Tel: 340-773-1082
e-mail: leahmotta@hotmail.com

Virgin Islands List of Beaches

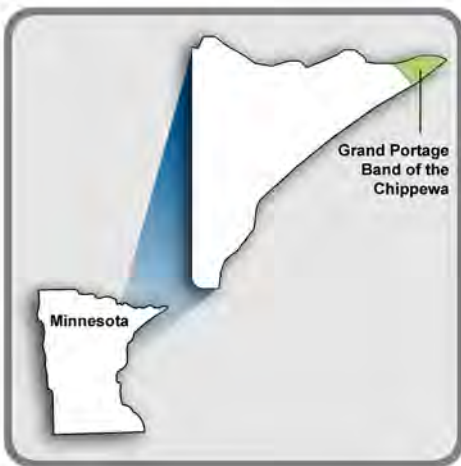
ISLAND	BEACH NAME	MONITORING STATUS		TIER RANK
		Monitored	Not Monitored	
St. Croix	Buccaneer Beach	Monitored	---	1
	Cane Bay Beach	Monitored	---	1
	Chenay Bay	Monitored	---	1
	Columbus Landing Beach	Monitored	---	1
	Condo Row (Princess)	Monitored	---	1
	Cramer's Park Beach	Monitored	---	1
	Davis Bay	Monitored	---	1
	Dorsh Beach	Monitored	---	1
	F'sted (Fst. Target)	Monitored	---	1
	Gentle Winds Beach	Monitored	---	1
	Grapetree Bay	Monitored	---	1
	Half Penney Beach	Monitored	---	1
	New Ft. Louise Augus	Monitored	---	1
	Pelican Cove	Monitored	---	1
	Protestant Cay	Monitored	---	1
	Rainbow (Prosperity)	Monitored	---	1
	Shoy's Beach	Monitored	---	1
	Sprat Hall	Monitored	---	1
	Stony Ground	Monitored	---	1
	Teague Bay (Reef Beach)	Monitored	---	1
Totals	20	20	0	
St. John	Chocolate Hole	Monitored	---	1
	Cruz Bay	Monitored	---	1
	Frank Bay	Monitored	---	1
	Great Cruz Bay	Monitored	---	1

Virgin Islands List of Beaches

ISLAND	BEACH NAME	MONITORING STATUS		TIER RANK
		Monitored	Not Monitored	
St. John (cont'd)	Hart Bay	Monitored	---	1
	Johnsons	Monitored	---	1
	Klein Bay	Monitored	---	1
	Oppenheimer	Monitored	---	1
Totals	8	8	0	
St. Thomas	Bluebeards Beach	Monitored	---	1
	Bolongo Bay	Monitored	---	1
	Brewers Bay	Monitored	---	1
	Coki Point	Monitored	---	1
	Frenchman's Beach	Monitored	---	1
	Hull Bay	Monitored	---	1
	Limetree Beach	Monitored	---	1
	Lindberg Bay	Monitored	---	1
	Lindquist Beach	Monitored	---	1
	Magen's Bay	Monitored	---	1
	Morningstar Beach	Monitored	---	1
	Sapphire Beach	Monitored	---	1
	Secret Harbor	Monitored	---	1
	Vessup Bay	Monitored	---	1
	Water Bay	Monitored	---	1
Totals	15	15	0	



Grand Portage Band of the Chippewa



Number of Beaches Reported

	Total * Beaches	Monitored	Not Monitored
Totals	11	11	0
* Only coastal beaches are included in these lists.			

For more information contact:

Margaret Watkins
Environmental Department
Tel: 218-475-2415
e-mail: Watkins@boreal.org

Grand Portage Band of the Chippewa List of Beaches

BEACH NAME	MONITORING STATUS		TIER RANK
	Monitored	Not Monitored	
Grand Portage Bay Monitoring Location 1	Monitored	---	1
Grand Portage Bay Monitoring Location 2	Monitored	---	1
Grand Portage Bay Monitoring Location 3	Monitored	---	1
Grand Portage Bay Monitoring Location 4	Monitored	---	1
Grand Portage Bay Monitoring Location 5	Monitored	---	1
Grand Portage Bay Monitoring Location 6	Monitored	---	1
Grand Portage Bay Monitoring Location 7	Monitored	---	1
Grand Portage Bay Monitoring Location 8	Monitored	---	1
Hollow Rock Resort	Monitored	---	1
Red Rock Beach	Monitored	---	1
Reservation River Beach 2010	Monitored	---	1
Totals	11	0	



Makah Tribe



Number of Beaches Reported			
	Total *	Monitored	Not Monitored
Totals	13	5	8
* Only coastal beaches are included in these lists.			

For more information contact:

Andrew Winck
 Tel: 360-646-4400
 e-mail: andrew.winck@makah.com

Makah Tribe List of Beaches

BEACH NAME	MONITORING STATUS		TIER RANK
	Monitored	Not Monitored	
Cape Flattery	---	Not Monitored	3
Cape Flattery Trail Lookout	---	Not Monitored	3
Dakwas Park Beach	Monitored	---	1
First Beach, Neah Bay	---	Not Monitored	3
Front Street Beach, East	Monitored	---	1
Hobuck Beach	Monitored	---	1
Makah Marina	---	Not Monitored	3
Ozette Indian Reservation	---	Not Monitored	3
Second Beach, Neah Bay	---	Not Monitored	3
Sooes Beach	Monitored	---	1
South Sooes	---	Not Monitored	3
Third Beach, Neah Bay	Monitored	---	1
Waadah Island	---	Not Monitored	3
Totals	13	5	8