
Superfund



U.S. EPA Region VI Inland Area Contingency Plan Texas



This document covers a wide spectrum of information for U.S. Environmental Protection Agency Region VI. Within this volume will be covered State specific, sorted by County, environmental and economic topics. Highlighted here are what needs to be protected, by whom, and with what resources. The geographic area covered by this plan is very diverse in nature and activity, requiring a general and adaptable approach. The scope of such a document should never be considered fulfilled or finite. The inclusions to this plan will continually be in a state of review and update. An everchanging plan is the only way to prepare for an everchanging area.

THIS PAGE INTENTIONALLY LEFT BLANK

ANNEX F Summary of Area Resources

Appendix I Equipment

- I. Federal**
- II. State**
- III. Private Contractors**

Appendix II. Facility Response Plans (FRPs)

Appendix III. Federal

- I. Federal Agencies**
- II. Federal Trustees**
- III. Federally Recognized Indian Tribes**

Appendix IV. State Agencies

- I. Response Agencies**
- II. State Trustees**
- III. State Emergency Response Commissions (SERC)**

Appendix V. Local Resources

- I. Local Emergency Planning Committees (LEPC)**
- II. Waste Disposal Facilities**

Appendix IV. Area Resources

- I. Charter Services**
- II. Hospitals**
- III. Private Contractors**

Appendix V. Environmental Resources

- I. Federal Endangers and Threatened Species**
- II. Federal and State Wildlife Management Areas**
- III. Federal Wetlands**
- IV. Federal Fisheries**
- V. State Fisheries**
- VI. National Parks**

Appendix VI. Economic Resources

- I. Drinking Water Intakes**
- II. Dams**
- III. State Recreational and Boating Facilities**

Appendix VII. Additional State Information

THIS PAGE INTENTIONALLY LEFT BLANK

FEDERAL EQUIPMENT LISTING AND SUPPLIES

United States Environmental Protection Agency

[illegible]

ECOLOGY & ENVIRONMENT, INC.
EQUIPMENT TRACKING SYSTEM
TOTAL NON-EXPENDABLE INVENTORY

PAGE 1

EPA #	DESCRIPTION	MANUFACTURER	DATE ACQUIRED	RPR	COMMENTS
0	LENS, ZOOM	NIKON	12/19/90	N	Access to EPA64
0	LENS, CAMERA	NIKON	12/19/90	N	Access to EPA64
0	CASE, CAMERA	SEA KING	12/19/90	N	
0	RADIATION DOSIMETER	DOSIMETER CORP.	01/14/91	N	Access to EPA72
0	RADIATION DOSIMETER	DOSIMETER CORP.	01/14/91	N	Access to EPA72
0	DATA BOX	TRIMBLE NAVIGAT	12/12/91	N	Access to EPA72
0	DATA BOX	TRIMBLE NAVIGAT	12/12/91	N	Access to EPA72
0	ANTENNA	TRIMBLE NAVIGAT	12/12/91	N	Access to EPA72
0	ANTENNA	TRIMBLE NAVIGAT	12/12/91	N	Access to EPA72
0	BASE	TRIMBLE NAVIGAT	12/12/91	N	Access to EPA72
0	BASE	TRIMBLE NAVIGAT	12/12/91	N	Access to EPA72
0	TRANSPORT CASE	TRIMBLE NAVIGAT	12/12/91	N	Access to EPA72
0	TRANSPORT CASE	TRIMBLE NAVIGAT	12/12/91	N	Access to EPA72
0	PROBE, 11.7 EV	HNU SYSTEMS	12/04/87	N	Access to EPA64
0	TRIPOD, VIDEO	SEARS	02/20/88	N	Access to EPA64
0	PROBE, 11.7 EV	HNU SYSTEMS	01/04/88	N	
0	PROBE, 10.2 EV	HNU SYSTEMS	01/04/88	N	
0	LENS, ZOOM	NIKON	01/18/89	N	Access to EPA72
0	LENS, ZOOM	NIKON	01/18/89	N	Access to EPA72
0	TRIPOD, ALUMINUM	MOBILE DRILLING	04/28/89	N	Access to EPA64
0	CASE, CALIBRATOR CAR	SKC	07/17/89	N	
0	PUMP, AIR SAMPLING	SKC	07/17/89	N	
0	PUMP, AIR SAMPLING	SKC	07/17/89	N	
0	PUMP, AIR SAMPLING	SKC	07/17/89	N	
0	PUMP, AIR SAMPLING	SKC	07/17/89	N	
0	CHARGER, AIR SAMPLIN	SKC	07/17/89	N	
0	CYLINDER, AIR	MSA	07/31/89	N	
0	CYLINDER, AIR	MSA	07/31/89	N	
0	CYLINDER, AIR	MSA	07/31/89	N	
0	DUAL-PURPOSE BREATHI	MSA	08/03/89	N	SCRATCHED 3/91
0	DUAL-PURPOSE BREATHI	MSA	08/03/89	N	SCRATCHED 3/91
0	CYLINDER, COMPOSITE	MSA	08/03/89	N	SCRATCHED 3/91
0	CYLINDER, COMPOSITE	MSA	08/03/89	N	SCRATCHED 3/91
0	TEE CONNECTOR, CASCA	WESTERN ENTERPR	11/06/89	N	
0	TEE CONNECTOR, CASCA	WESTERN ENTERPR	11/06/89	N	
0	TEE CONNECTOR, CASCA	WESTERN ENTERPR	11/06/89	N	
0	TEE CONNECTOR, CASCA	WESTERN ENTERPR	11/06/89	N	
0	HOSE ASSEMBLY, CASCA	WESTERN ENTERPR	11/06/89	N	
0	BAILER, STAINLESS ST	JOHNSON	10/11/89	N	
0	BAILER, STAINLESS ST	JOHNSON	10/11/89	N	
0	CONNECTORS, CASCADE	VICTOR	11/14/89	N	
0	CONNECTORS, CASCADE	VICTOR	11/14/89	N	

ECOLOGY & ENVIRONMENT, INC.
EQUIPMENT TRACKING SYSTEM
TOTAL NON-EXPENDABLE INVENTORY

<u>EPA #</u>	<u>DESCRIPTION</u>	<u>MANUFACTURER</u>	<u>DATE</u> <u>ACQUIRED</u>	<u>RPR</u>	<u>COMMENTS</u>
0	CONNECTORS, CASCADE	VICTOR	11/14/89	N	
0	CONNECTORS, CASCADE	VICTOR	11/14/89	N	
0	LENS, 30MM	NIKON	12/21/89	N	Access to EPA72
0	LENS, 70-210 ZOOM	PROMASTER	12/21/89	N	
0	LENS, 50MM	NIKON	12/21/89	N	
0	LENS, 50MM	NIKON	12/14/89	N	
0	LENS, 50MM	NIKON	12/14/89	N	
0	CABLE, 12V BATTERY	COLUMBIA SCIENT	02/09/90	N	
0	RETRACT TIP/DRIVE EX	AMS	05/24/90	N	
0	PRINTER, COMPUTER	COMPAQ	09/27/90	N	
0	ISOTHERMAL OVEN	PHOTOVAC	04/11/88	N	not found
0	AUTO SAMPLER	SCINTEX	07/05/88	N	not found
0	PUMP, AIR SAMPLING	SKC	01/20/89	N	part of 691699
0	PUMP, AIR SAMPLING	SKC	01/20/89	N	part of 691699
0	PUMP, AIR SAMPLING	SKC	01/20/89	N	part of 691699
0	PUMP, AIR SAMPLING	SKC	01/20/89	N	part of 691699
0	PUMP, AIR SAMPLING	SKC	01/20/89	N	part of 691699
0	CHARGER, AIR SAMPLIN	SKC	01/20/89	N	part of 691699
0	PUMP, AIR SAMPLING	SKC	12/23/88	N	
0	PUMP, AIR SAMPLING	SKC	12/23/88	N	part of set 691
0	PUMP, AIR SAMPLING	SKC	12/23/88	N	part of 691690
0	PUMP, AIR SAMPLING	SKC	12/23/88	N	part of 691690
0	PUMP, AIR SAMPLING	SKC	12/23/88	N	part of 691690
0	CHARGER, AIR SAMPLIN	SKC	12/23/88	N	part of 691690
0	CAMERA LENS, ZOOM	TOKINA	07/02/87	N	
0	Cylinder, Air		07/31/92	N	
162230	VOICE GUN, MEGAPHONE	UNKNOWN	11/01/84	N	
186451	DESK		10/01/82	N	
186460	DESK		10/01/82	N	
186463	DESK		10/01/82	N	
186495	DESK, SECRETARIAL		10/01/82	N	
186521	BOOKCASE		10/01/82	N	
186541	FILE CABINET		10/01/82	N	not found
186542	FILE, CABINET		10/01/82	N	not found
186585	SCBA	MSA	10/01/82	N	missing hose
186756	SCBA	MSA	10/01/82	N	
186771	DESK, EXECUTIVE	UNKNOWN	11/01/84	N	original decal
186771	CHAIR, SIDE, W/ARMS		11/20/82	N	
186772	CHAIR, DESK (SWIVEL,		11/20/82	N	
186773	BOOKCASE		11/20/82	N	
186774	FILE CABINET	UNKNOWN	11/20/82	N	not found
186776	RESPIRATOR, SCBA	MSA	11/20/82	N	not found
186777	RESPIRATOR, SCBA	MSA	11/06/82	N	
186778	RESPIRATOR, SCBA	MSA	11/06/82	N	

ECOLOGY & ENVIRONMENT, INC.
EQUIPMENT TRACKING SYSTEM
TOTAL NON-EXPENDABLE INVENTORY

<u>EPA #</u>	<u>DESCRIPTION</u>	<u>MANUFACTURER</u>	<u>DATE ACQUIRED</u>	<u>RPR</u>	<u>COMMENTS</u>
186780	RESPIRATOR, SCBA	MSA	11/20/82	N	
186786	TYPEWRITER	IBM	11/06/82	N	
186792	CYLINDERS, SCBA	MSA	12/02/82	N	Avtex fibers,VA
186793	CYLINDERS, SCBA	MSA	12/02/82	N	
186795	CYLINDERS, SCBA	MSA	11/06/82	N	Avtex fibers,VA
186796	CYLINDERS, SCBA	MSA	11/06/82	N	
186799	CAMERA, INSTAMATIC	POLAROID	11/20/82	N	
186800	READER, MICROFICHE	MICRODESGN	11/20/82	N	
190402	STOOL, DRAFTING		10/01/82	N	not found
192451	HYDROGEN CYLINDER	BIG 3 IND	10/01/82	N	
192466	Projector Carousel		10/01/82	N	
192469	Projection Screen		10/01/82	N	
192791	Binding Machine, Com		12/06/83	N	
192893	Bookcase		01/06/84	N	
192907	Bookcase		01/06/84	N	
192909	FILE, CABINET	HON	12/28/83	N	
192910	FILE, CABINET	HON	12/28/83	N	
192912	DESK	HON	12/08/83	N	
192917	DESK	HON	12/08/83	N	
192921	Bookcase		12/28/83	N	
192922	Bookcase		12/28/83	N	
192931	TABLE, CONFERENCE	ANDERSON HICKEY	01/06/84	N	
192936	DESK	HON	12/08/83	N	
192944	FILE, CABINET	HON	12/28/83	N	
192947	DESK, SECRETARIAL	HON	01/06/84	N	
192955	Bookcase		12/28/83	N	
192958	WORK CENTER, SECRETA	HON	06/21/84	N	
192959	CHAIR, SECRETARIAL	HON	06/21/84	N	
196108	DESK, TECHNICAL		07/12/83	N	
196110	DESK, TECHNICAL		07/01/83	N	
197301	RESPIRATOR, SCBA	MSA	11/06/82	N	
197302	RESPIRATOR, SCBA	MSA	11/20/82	N	
197303	RESPIRATOR, SCBA	MSA	11/06/82	N	
197304	RESPIRATOR, SCBA	MSA	11/20/82	N	
197307	ORGANIC VAPOR ANALYZ	FOXBORO	12/02/82	N	THERM.DESORB.#1
197308	PID ANALYZER, HNU	HNU	11/20/82	N	
197309	PROBE, 11.7 EV, HNU	HNU	11/20/82	N	
197313	EXPLOSIMETER/O2 METE	DRAEGER	12/02/82	N	
197314	EXPLOSIMETER/O2 METE	DRAEGER	11/20/82	N	
197328	BINOCULARS	SEARS	12/02/82	N	
197330	DESK, TECHNICAL		11/06/82	N	
197332	BOOKCASE		11/06/82	N	
197333	CABINET, FILING		11/06/82	N	
197334	CHAIR, SIDE, W/ARMS		11/06/82	N	

ECOLOGY & ENVIRONMENT, INC.
EQUIPMENT TRACKING SYSTEM
TOTAL NON-EXPENDABLE INVENTORY

<u>EPA #</u>	<u>DESCRIPTION</u>	<u>MANUFACTURER</u>	<u>DATE ACQUIRED</u>	<u>RPR</u>	<u>COMMENTS</u>
197335	DESK, TECHNICAL		11/06/82	N	
197336	CHAIR, DESK (SWIVEL,		11/06/82	N	
197337	BOOKCASE		11/06/82	N	
197338	CHAIR, SIDE, W/ARMS		11/06/82	N	
197339	BOOKCASE		11/06/82	N	
197340	CHAIR, SIDE, W/ARMS		11/06/82	N	
197341	CABINET, FILING		11/06/82	N	
197342	DESK, TECHNICAL		11/06/82	N	
197343	CHAIR, DESK (SWIVEL,		11/06/82	N	
197344	BOOKCASE		11/06/82	N	
197346	CHAIR, DESK (SWIVEL,		11/06/82	N	
197348	DESK, TECHNICAL		11/05/82	N	
197349	CHAIR, DESK (SWIVEL,		11/06/82	N	
197350	BOOKCASE		11/06/82	N	
197351	CHAIR, SIDE, W/ARMS		11/06/82	N	
197353	CHAIR, DESK (SWIVEL,		11/06/82	N	
197354	BOOKCASE		11/06/82	N	
197355	CHAIR, SIDE, W/ARMS		11/06/82	N	
197356	CABINET, FILING		11/06/82	N	
197359	CHAIR, SECRETARIAL		11/06/82	N	
197362	PUMP, AIR SAMPLING (MSA	12/02/82	N	ready to excess
197364	RACK, COAT		11/06/82	N	
197365	CYLINDERS, SCBA	MSA	11/06/82	N	
197366	CYLINDERS, SCBA	MSA	11/20/82	N	
197367	CYLINDERS, SCBA	MSA	11/20/82	N	
197368	CYLINDERS, SCBA	MSA	11/20/82	N	
197369	CYLINDERS, SCBA	MSA	11/06/82	N	Avtex fibers,VA
197370	CYLINDERS, SCBA	MSA	11/20/82	N	
197371	CYLINDERS, SCBA	MSA	11/06/82	N	
197372	CYLINDERS, SCBA	MSA	11/20/82	N	
197374	CYLINDERS, SCBA	MSA	11/20/82	N	
197376	CYLINDERS, SCBA	MSA	12/02/82	N	
197377	KIT, FIRST AID, ZEE	ZEE	12/02/82	N	
197383	TOOLS W/TOOLBOX	SEARS	12/02/82	N	
197384	DESORBER, PROGRAMMED	FOXBORO	12/02/82	N	
197386	CONDUCTIVITY METER	YSI	11/20/82	N	
197733	CYLINDER, SCBA, ULTR	MSA	08/01/84	N	
197734	CYLINDER, SCBA, ULTR	MSA	08/01/84	N	
313538	VEHICLE, SUBURBAN, 1	CHEVROLET	07/01/84	N	
313556	MONITOR, HEATSTRESS	MARSH ELEC	07/01/84	N	
313557	MONITOR, HEATSTRESS	MARSH ELEC	07/01/84	N	
313558	MONITOR, HEATSTRESS	MARSH ELEC	07/01/84	N	
313565	REFRIGERATOR	FRIGIDAIRE	05/01/84	N	
313575	PID ANALYZER, HNU	HNU	08/01/84	N	

12/08/83

ECOLOGY & ENVIRONMENT, INC.
EQUIPMENT TRACKING SYSTEM
TOTAL NON-EXPENDABLE INVENTORY

PAGE

<u>EPA #</u>	<u>DESCRIPTION</u>	<u>MANUFACTURER</u>	<u>DATE ACQUIRED</u>	<u>RPR</u>	<u>COMMENTS</u>
313576	PROBE, 11.7 EV	HNU	08/01/84	N	
313577	PID ANALYZER, HNU	HNU	08/01/84	N	
313578	PROBE, 11.7 EV	HNU	08/01/84	N	
313581	STATION, EYEWASH	ENCON	08/01/84	N	
313582	CABINET, FLAMMABLE L	SAFETY EQ.	08/01/84	N	
313583	STATION, EYEWASH	ENCON	08/01/84	N	
313584	CABINET, FLAMMABLE L	SAFETY EQ.	08/01/84	N	
313590	METER, RADIATION (a)	VICTOREEN	08/01/84	N	
313591	METER, RADIATION (a)	VICTOREEN	08/01/84	N	
313626	RECORDER, STRIP CHAR	FOXBORO	08/01/84	N	ready to excess
313627	PACK, ISOTHERMAL, PO	FOXBORO	08/01/84	N	
313628	DESORBER, PROGRAMMED	FOXBORO	08/01/84	N	
313633	ORGANIC VAPOR ANALYZ	FOXBORO	08/01/84	N	
313634	RECORDER, STRIP CHAR	FOXBORO	08/01/84	N	
313635	PACK, ISOTHERMAL, PO	FOXBORO	08/01/84	N	
313636	DESORBER, PROGRAMMED	FOXBORO	08/01/84	N	
313649	CYLINDERS, SCBA	MSA	08/01/84	N	
313659	RESPIRATOR, SCBA	MSA	07/31/84	N	
313660	RESPIRATOR, SCBA	MSA	08/01/84	N	
313661	RESPIRATOR, SCBA	MSA	08/01/84	N	
313662	RESPIRATOR, SCBA	MSA	08/01/84	N	
313663	EXPLOSIMETER/O2 METER	MSA	08/01/84	N	
313665	RESPIRATOR, SCBA	MSA	08/01/84	N	
313666	RESPIRATOR, SCBA	MSA	08/01/84	N	
313667	RESPIRATOR, SCBA	MSA	08/01/84	N	
313668	EXPLOSIMETER/O2 METER	MSA	08/01/84	N	
313686	PRINTER, SPINWRITER	NEC	08/01/84	N	
313697	PRINTER, SPINWRITER	NEC	08/14/84	N	ready to excess
313697	COMPUTER, IBM PCXT	IBM	08/01/84	N	
313700	TOOLS W/TOOLBOX	SEARS	08/01/84	N	
313701	CYLINDERS, SCBA	MSA	08/01/84	N	
313708	TOOLS W/TOOLBOX	SEARS	08/01/84	N	
313709	BINOCULARS	SEARS	08/01/84	N	
313712	CABINET, FILING, 5 D	BECKMAN	08/31/84	N	
313713	CABINET, FILING, 5 D	BECKMAN	08/31/84	N	
313719	TYPEWRITER, SELECTRIC	IBM	11/15/84	N	
313748	TRACTOR FEED, BIDIRE		08/23/84	N	
313749	TRACTOR FEED, BIDIRE		08/23/84	N	ready to excess
313774	KEYBOARD, COMPUTER	IBM	08/01/84	N	
313781	KEYBOARD, COMPUTER	KEYTRONICS	08/01/84	N	
313782	KEYBOARD, COMPUTER	KEYTRONICS	08/01/84	N	
313789	MONITOR, COMPUTER	AMDEK	06/24/85	N	sold GSA
313790	MONITOR, COMPUTER	AMDEK	06/18/85	N	
313798	MODEM, W/CABLES	HAYES	08/01/84	N	

ECOLOGY & ENVIRONMENT, INC.
EQUIPMENT TRACKING SYSTEM
TOTAL NON-EXPENDABLE INVENTORY

<u>EPA #</u>	<u>DESCRIPTION</u>	<u>MANUFACTURER</u>	<u>DATE</u> <u>ACQUIRED</u>	<u>RPR</u>	<u>COMMENTS</u>
313883	CYLINDERS, SCBA	MSA	08/01/84	N	
313885	CALCULATOR, DESK TOP	TEXAS INST	11/16/84	N	
337360	SCBA	MSA	09/18/84	N	
337362	SCBA	MSA	09/18/84	N	
337364	SCBA	MSA	09/18/84	N	
337366	BOAT, 12-FOOT	SEARS	10/29/84	N	
337375	MANIFOLD, AIR	VICTOR	10/24/84	N	
339204	PROBE, 11.7 EV, HNU	HNU	02/01/84	N	not found
339299	PH METER	CORNING	12/01/83	N	
465700	TABLE, WORK	COX OFFICE	06/05/85	N	
465720	Slide Developing Uni		09/18/85	N	
465722	WORK STATION, COMPUT	COX OFFICE	01/10/86	N	
465727	RADIATION DOSIMETER	DOSIMETER CORP	05/08/86	N	
465728	RADIATION DOSIMETER	DOSIMETER CORP	05/08/86	N	
465741	FILE CABINET	HON	12/22/86	N	
465742	FILE CABINET	HON	12/22/86	N	
465743	FILE CABINET	HON	12/22/86	N	
466384	PID ANALYZER	PHOTOVAC	05/11/87	N	
466392	Lamp, Magnifying		12/09/86	N	
603090	PRINTER	PANASONIC	12/04/92	N	not found
607881	PARTITION, FREE STAN		08/24/83	N	I021
607882	PARTITION, FREE STAN		08/24/83	N	
607883	PARTITION, FREE STAN		08/24/83	N	
607884	PARTITION, FREE STAN		08/24/83	N	
607885	STAND, TYPEWRITER		09/12/84	N	
607886	PARTITION, FREE STAN		08/24/83	N	
607887	PARTITION, FREE STAN		08/24/83	N	
607888	PARTITION, FREE STAN		08/24/83	N	
607889	PARTITION, FREE STAN		08/24/83	N	
607890	PARTITION, FREE STAN		08/24/83	N	
607891	DIVIDER, ROOM		09/11/84	N	
607892	PARTITION, FREESTAND		08/24/83	N	
607893	PARTITION, FREESTAND		08/24/83	N	
607894	PARTITION, FREESTAND		08/24/83	N	
607895	PARTITION, FREESTAND		08/24/83	N	
607896	PARTITION, FREESTAND		08/24/83	N	
607897	PARTITION, FREESTAND		08/24/83	N	
607898	PARTITION, FREESTAND		08/24/83	N	
607899	PARTITION, FREESTAND		08/24/83	N	
607900	PARTITION, FREESTAND		08/24/83	N	
607901	BOARD, BULLETIN		12/02/82	N	
607902	PARTITION, FREESTAND		08/24/83	N	
607903	PARTITION, FREESTAND		08/24/83	N	
607904	PARTITION, FREESTAND		08/24/83	N	

ECOLOGY & ENVIRONMENT, INC.
EQUIPMENT TRACKING SYSTEM
TOTAL NON-EXPENDABLE INVENTORY

<u>EPA #</u>	<u>DESCRIPTION</u>	<u>MANUFACTURER</u>	<u>DATE</u> <u>ACQUIRED</u>	<u>RPR</u>	<u>COMMENTS</u>
607905	PARTITION, FREESTAND		08/24/83	N	
607906	BOARD, BULLETIN		11/01/84	N	
607908	PARTITION, FREESTAND		08/24/83	N	
607909	PARTITION, FREESTAND		08/24/83	N	
607910	DIVIDER, ROOM		04/08/86	N	
607918	REGULATOR, CALIBRATI HNU		02/01/84	N	
607925	EXTINGUISHER, FIRE		01/01/01	N	
607926	CABLES, JUMPER		11/20/82	N	
607928	SPOTLIGHT, ROOF, VEH UNITY		07/13/84	N	
607929	KIT, DETECTOR TUBE	N. DRAEGER	12/02/82	N	
607930	KIT, DETECTOR TUBE	N. DRAEGER	11/20/82	N	
607931	CHAIR, SIDE, W/O ARM		09/11/84	N	
607932	CHAIR, SIDE, W/O ARM		09/11/84	N	
607933	CHAIR, SIDE, W/O ARM		07/12/83	N	
607934	CHAIR, SIDE, W/O ARM		07/12/83	N	
607935	CHAIR, SIDE, W/O ARM		07/12/83	N	
607936	CHAIR, SIDE, W/O ARM		07/12/83	N	
607937	CHAIR, SIDE, W/O ARM		07/12/83	N	
607938	CHAIR, SIDE, W/O ARM		07/12/83	N	
607939	CHAIR, SIDE, W/O ARM		07/12/83	N	
607940	CHAIR, SIDE, W/O ARM		07/12/83	N	
607941	CHAIR, SIDE, W/O ARM		07/12/83	N	
607942	CHAIR, SIDE, W/O ARM		07/12/83	N	
607943	CHAIR, SIDE, W/O ARM		07/12/83	N	
607944	DESK, EXECUTIVE		09/11/84	N	
607945	DESK, EXECUTIVE		09/11/84	N	
607947	CHAIR, DESK (SWIVEL,		07/12/83	N	
607948	CHAIR, DESK (SWIVEL,		07/12/83	N	
607949	CHAIR, DESK (SWIVEL,		07/12/83	N	
607950	CHAIR, DESK (SWIVEL,		07/12/83	N	
607952	TABLE, FOLDING, 8'		07/12/83	N	
607953	TABLE, FOLDING, 5'		07/12/83	N	
607954	TABLE, FOLDING, 8'		07/12/83	N	
607955	CABINET, FILING		09/11/84	N	
607956	CABINET, FILING		09/11/84	N	
607957	CHAIR, SECRETARIAL		09/11/84	N	
607958	CABINET, FILING		09/11/84	N	
607959	CABINET, FILING		09/11/84	N	
607960	CABINET, FILING		09/11/84	N	
607961	CABINET, SECURITY		09/11/84	N	
607962	CABINET, SECURITY		07/12/83	N	
607963	BOOKCASE		09/11/84	N	
607964	BOOKCASE		09/11/84	N	
607965	BOOKCASE		09/11/84	N	

ECOLOGY & ENVIRONMENT, INC.
EQUIPMENT TRACKING SYSTEM
TOTAL NON-EXPENDABLE INVENTORY

<u>EPA #</u>	<u>DESCRIPTION</u>	<u>MANUFACTURER</u>	<u>DATE</u> <u>ACQUIRED</u>	<u>RPR</u>	<u>COMMENTS</u>
607965	BOOKCASE		07/12/83	N	
607967	BOOKCASE		07/12/83	N	
607968	BOOKCASE		07/12/83	N	
607969	BOOKCASE		07/12/83	N	
607970	BOOKCASE		07/12/83	N	
607973	KIT, SOIL SAMPLING	OAKFIELD	12/02/82	N	
607974	KIT, SOIL SAMPLING	OAKFIELD	11/20/82	N	
607976	KIT, DILUTOR, OVA	FOXBORO	12/02/82	N	
608022	CYLINDER, SCBA, ULTR	MSA	10/17/85	N	
608023	CYLINDERS, SCBA	MSA	07/31/84	N	
608026	AUGER, HAND		10/11/83	N	not found
608027	WRENCH SET, SOCKET	SEARS	10/22/84	N	
608028	CHARGER, BATTERY (TO	MSA	12/02/82	N	ready to excess
608041	INDICATOR, WATER LEV		12/02/82	N	
608043	WINCH, VEHICLE	RAMSEY	07/13/84	N	sold GSA
608049	LADDER, ALUMINUM		07/01/85	N	
608055	LENS, CAMERA	SIGMA	03/19/86	N	
608061	LENS, CAMERA	SIGMA	03/19/86	N	
608062	FLASH, SPEEDLITE	RICOH	03/19/86	N	
608063	BAG, CAMERA	CPC	03/19/86	N	stolen
608065	LENS, CAMERA	RICOH	03/19/86	N	
608066	LENS, CAMERA	SIGMA	03/19/86	N	
608067	LENS, CAMERA	SIGMA	03/19/86	N	
608068	FLASH, SPEEDLITE	RICOH	03/19/86	N	
608069	BAG, CAMERA, ALUMINU	SIGMA	03/19/86	N	
608070	DATABACK	RICOH	03/19/86	N	
608071	LENS, CAMERA	RICOH	03/19/86	N	sold GSA
608072	LENS, CAMERA	SIGMA	03/19/86	N	sold GSA
608085	CASE, RADIO CARRY	MOTOROLA	08/01/84	N	not found
608087	BOARD, BULLETIN	STEMPLE	11/09/84	N	
608088	BOARD, BULLETIN	STEMPLE	12/18/85	N	
608089	BOARD, BULLETIN	STEMPEL	08/13/85	N	
608090	BOARD, BULLETIN	GHENT	12/11/84	N	
608091	BOARD, BULLETIN	STEMPLE	11/09/84	N	
608092	BOARD, BULLETIN	STEMPEL	08/13/85	N	
608093	ENCLOSURE, ACOUSTICA	MICRO UNIV	01/14/84	N	not found
608094	MULTIMETER, VOLTAGE	MICRONTA	05/15/85	N	
608096	HANDLIGHT, SAFETY	KOEHLER	07/11/84	N	ready to excess
608097	RESPIRATOR,FF,CAN.-B	MSA	07/31/84	N	
608098	CASE, CARRYING, ALUM	ADAPTA	07/18/84	N	
608099	TRANSIT, POCKET	BRUNTON	07/11/84	N	
608103	RESPIRATOR,FF,CAN.-B	MSA	07/31/84	N	
608106	WINCH, VEHICLE	SEARS	07/16/84	N	ready to excess
608107	LAMP, REVOLVING, VEH	ARROW	07/16/84	N	ready to excess

ECOCLOGY & ENVIRONMENT, INC.
EQUIPMENT TRACKING SYSTEM
TOTAL NON-EXPENDABLE INVENTORY

<u>EPA #</u>	<u>DESCRIPTION</u>	<u>MANUFACTURER</u>	<u>DATE</u> <u>ACQUIRED</u>	<u>RPR</u>	<u>COMMENTS</u>
608108	SPOTLIGHT, ROOF, VEH	UNITY	07/16/84	N	ready to excess
608109	KIT, FIRST AID,	MSA	07/31/84	N	
608110	EXTINGUISHER, FIRE	HALPRIN	07/07/84	N	
608111	CASE, CARRYING, ALUM	ADAPTA	07/18/84	N	
608112	REGULATOR, CALIBRATI	HNU	08/01/84	N	
608113	TANK, ALUM., HYDROGE		09/27/84	N	not found
608115	EXTINGUISHER, FIRE	HALPRIN	07/07/84	N	
608116	KIT, SOIL SAMPLING	GISCO	07/11/84	N	
608121	TABLE, PRINTER	CAB-TEK	12/26/84	N	
608124	RESPIRATOR, ESCAPE,	ROBT. SHAW	07/11/84	N	
608125	RESPIRATOR, FF, CAN.-B	MSA	07/31/84	N	not found
608127	RESPIRATOR, FF, CAN.-B	MSA	07/31/84	N	not found
608128	RESPIRATOR, FF, CAN.-B	MSA	07/31/84	N	not found
608130	MICROPHONE, REMOTE S	MOTOROLA	08/01/84	N	lost in fire
608131	MICROPHONE, REMOTE S	MOTOROLA	08/01/84	N	lost in fire
608132	PROBE, BETA (TO VICT	VICTOREEN	08/01/84	N	
608133	REGULATOR, CALIBRATI	HNU	08/01/84	N	
608134	PH METER	HACH	07/11/84	N	not found
608135	CONDUCTIVITY METER	HACH	07/11/84	N	
608137	BOARD, BULLETIN	GHENT	08/31/84	N	
608138	BOARD, BULLETIN	AFCO	08/31/84	N	
608139	BOARD, BULLETIN	AFCO	08/31/84	N	
608140	BOARD, BULLETIN	AFCO	08/31/84	N	
608143	RESPIRATOR, ESCAPE,	ROBT. SHAW	07/07/84	N	
608145	RESPIRATOR, ESCAPE,	ROBT. SHAW	07/07/84	N	
608151	CONDUCTIVITY METER	HACH	07/11/84	N	
608152	PH METER	HACH	07/11/84	N	
608153	PH ELECTRODE	HACH	04/10/86	N	ready to excess
608154	PUMP, DETECTOR TUBE	DRAEGER	07/11/84	N	
608156	BOARD, BULLETIN	AFCO	08/31/84	N	
608157	MAPS, SET, TX COASTA	SX DEPT	08/31/84	N	
608158	EASEL	WEB	10/25/84	N	
608159	SCALE, DIGITAL ELECT	SUNBEAM	09/18/84	N	sold GSA
608160	TABLE, FOLDING, 5'		08/31/84	N	
608161	WORKCENTER, COMPUTER	CAB-TEK	04/10/85	N	
608162	CABINET, SECURITY		08/31/84	N	
608163	CABINET, SECURITY		08/31/84	N	
608164	BOOKCASE		08/31/84	N	
608165	ENCLOSURE, ACOUSTICA	MICRO UNIV	12/23/84	N	lost in fire
608173	KIT, FIRST AID, ZEE	ZEE	07/31/84	N	
608174	EXTINGUISHER, FIRE	AMEREX	07/11/84	N	
608175	EXTINGUISHER, FIRE	AMEREX	07/11/84	N	
608176	KIT, DRUM TRANSFER		07/11/84	N	not found
608178	SPRAYER, COMPRESSED	SEARS	08/21/84	N	ready to excess

ECOLOGY & ENVIRONMENT, INC.
EQUIPMENT TRACKING SYSTEM
TOTAL NON-EXPENDABLE INVENTORY

EPA #	DESCRIPTION	MANUFACTURER	DATE ACQUIRED	RPR	COMMENTS
608179	SPRAYER, COMPRESSED	SEARS	08/21/84	N	ready to excess
608184	HIT. SOIL SAMPLING	GISCO?	07/11/84	N	
608185	HANDLIGHT, SAFETY	KOEHLER	07/11/84	N	
608186	HORN, AIR, WARNING D		11/26/84	N	
608187	BOARD, MARK 'N WIPE	QUARTET	08/14/86	N	
609671	LENS, CAMERA	SIGMA	03/19/86	N	sold GSA
609672	BAG, CAMERA	CPC	03/19/86	N	
609673	BAG, CAMERA	UNKNOWN	11/01/84	N	sold GSA
609674	DATABACK	RICOH	03/19/86	N	sold GSA
609712	TABLE, COMPUTER	O'SULLIVAN	02/18/86	N	not found
609713	TABLE, PRINTER	O'SULLIVAN	02/18/86	N	not found
609714	CHAIR, COMPUTER		02/18/86	N	
610268	PROBE, 10.2EV	HNU	08/01/84	N	
610269	CHARGER, BATTERY, HN	HNU	08/01/84	N	
610270	CASE, LEATHER, RADIO	MOTOROLA	08/01/84	N	lost in fire
610271	CASE, LEATHER, RADIO	MOTOROLA	08/01/84	N	lost in fire
610272	CHARGER, CB BATTERY,	MOTOROLA	08/01/84	N	lost in fire
610273	CHARGER, CB BATTERY,	MOTOROLA	08/01/84	N	lost in fire
610274	PROBE, 10.2 EV	HNU	08/01/84	N	
610275	CHARGER, BATTERY, HN	HNU	08/01/84	N	ready to excess
610276	PROBE, 10.2 EV, HNU	HNU	02/01/84	N	
610277	CHARGER, BATTERY, HN	HNU	02/01/84	N	
610278	CALCULATOR, PRINTING	SHARP	01/01/01	N	ready to excess
610279	PUMP, DETECTOR TUBE	DRAEGER	07/11/84	N	
610558	PROBE, 10.2 EV, HNU	HNU	11/20/82	N	transfer to Chi
610559	CHARGER, BATTERY, HN	HNU	11/20/82	N	
610560	REGULATOR, CALIBRATI	HNU	11/20/82	N	Avtex fibers, VA
610562	BOOKCASE		08/31/84	N	
610563	KIT, CALIBRATION, 26	MSA	08/01/84	N	
610777	POWERSTRIP, SURGE PR		11/13/86	N	not found
610794	FILE CABINET	UNKNOWN	10/21/85	N	not found
610795	FILE CABINET	UNKNOWN	07/12/83	N	
610796	FILE CABINET	UNKNOWN	07/12/83	N	
610797	FILE CABINET	UNKNOWN	07/12/83	N	
610798	FILE CABINET	UNKNOWN	07/12/83	N	
610799	FILE CABINET	UNKNOWN	07/12/83	N	
610800	FILE CABINET	UNKNOWN	07/12/83	N	
611622	Lamp, Drafting		12/09/86	N	
611630	REGULATOR TESTER	MSA	06/01/87	N	
611635	FILE CABINET	HON	07/02/87	N	
611636	FILE CABINET	HON	07/02/87	N	
611638	FILE CABINET	HON	07/02/87	N	
611643	DESK, REGULAR	HON	07/02/87	N	
611647	BOOKCASE	HON	07/02/87	N	

ECOCLOGY & ENVIRONMENT, INC.
EQUIPMENT TRACKING SYSTEM
TOTAL NON-EXPENDABLE INVENTORY

<u>EPA #</u>	<u>DESCRIPTION</u>	<u>MANUFACTURER</u>	<u>DATE</u> <u>ACQUIRED</u>	<u>RPR</u>	<u>COMMENTS</u>
611648	TABLE, WORK	HON	07/02/87	N	
611657	CHAIR, DESK	HON	07/02/87	N	
611658	CHAIR, DESK	HON	07/02/87	N	
611659	CHAIR, DESK	HON	07/02/87	N	
611662	TABLE, DRAFTING	PLANHOLD	07/06/87	N	
611663	TABLE, DRAFTING	PLANHOLD	07/06/87	N	
611667	Lamp, Drafting		07/06/87	N	
611668	Lamp, Drafting		07/06/87	N	
611669	Lettering System		07/06/87	N	
611671	CAMERA 35MM	MINOLTA	07/02/87	N	
611674	Drafting Light Box		07/27/87	N	
645501	TAPE RECORDER, MICRO	REALISTIC	04/16/87	N	
645502	CAMERA, INSTAMATIC	ANSCO	05/18/87	N	not found
645503	DESK, REGULAR	HON	05/18/87	N	I001
645504	DESK, REGULAR	HON	05/18/87	N	I002A
645505	DESK, REGULAR	HON	05/18/87	N	
645506	DESK, REGULAR	HON	05/18/87	N	
645507	DESK, REGULAR	HON	05/18/87	N	
645508	DESK, SECRETARIAL	HON	05/18/87	N	
645509	CHAIR, DESK	HON	05/18/87	N	I0012
645510	CHAIR, DESK	HON	05/18/87	N	I00CE
645511	CHAIR, DESK	HON	05/18/87	N	
645512	CHAIR, DESK	HON	05/18/87	N	
645513	CALCULATOR, DESKTOP	CANON	03/10/87	N	
645514	TABLE, TYPING	TIFFANY	06/09/87	N	
645515	DESK, REGULAR	HON	07/09/87	N	
645516	BOOKCASE	HON	07/09/87	N	I001C
645517	CHAIR, DESK	HON	07/09/87	N	
645518	COOLING VEST	ILC DOVER	08/05/87	N	E050
645519	COOLING VEST	ILC DOVER	08/05/87	N	E051
645520	COOLING VEST	ILC DOVER	08/05/87	N	E052
645521	COOLING VEST	ILC DOVER	08/05/87	N	E053
645522	COOLING VEST	ILC DOVER	08/05/87	N	E054
645523	COOLING VEST	ILC DOVER	08/05/87	N	E055
645524	VEHICLE, CARGO VAN,	CHEVROLET	06/03/87	N	F001
645525	TABLE, WORK	HON	09/08/87	N	not found
645526	TABLE, WORK	HON	09/08/87	N	
645527	CHAIR, DESK	HON	09/08/87	N	
645528	CHAIR, DESK	HON	09/08/87	N	I009C
645529	CHAIR, DESK	HON	09/08/87	N	
645530	DESK, REGULAR	HON	09/08/87	N	I007A
645531	DESK, REGULAR	HON	09/08/87	N	I008A
645532	DESK, REGULAR	HON	09/08/87	N	I009D
645533	FILE CABINET	HON	09/08/87	N	

ECOLOGY & ENVIRONMENT, INC.
EQUIPMENT TRACKING SYSTEM
TOTAL NON-EXPENDABLE INVENTORY

<u>EPA #</u>	<u>DESCRIPTION</u>	<u>MANUFACTURER</u>	<u>DATE</u> <u>ACQUIRED</u>	<u>RPR</u>	<u>COMMENTS</u>
645534	FILE CABINET	HON	09/08/87	N	
645535	FILE CABINET	HON	09/08/87	N	I0060
645536	BOOKCASE	HON	09/08/87	N	
645537	BOOKCASE	HON	09/08/87	N	
645538	BOOKCASE	HON	09/08/87	N	
645539	RADIATION MONITOR	SE INTERNATIONAL	09/09/87	N	D002
645540	RADIATION MONITOR	SE INTERNATIONAL	09/09/87	N	D003
645541	RADIATION MONITOR	SE INTERNATIONAL	09/09/87	N	D004
645542	RADIATION MONITOR	SE INT'L	09/09/87	N	D005
645543	TABLE, CONFERENCE	COX OFFICE	10/05/87	N	
645544	TABLE, DRAFTING	COX OFFICE	10/05/87	N	
645545	DESK, REGULAR	HON	10/05/87	N	
645546	DESK, REGULAR	HON	10/05/87	N	
645547	BOOKCASE	HON	10/05/87	N	
645548	CHAIR, DESK	HON	10/05/87	N	I0073
645549	CHAIR, DESK	HON	10/05/87	N	
645550	FILE CABINET	HON	10/05/87	N	I0070
645551	FILE CABINET, 2-DR	HON	10/05/87	N	
645552	FILE CABINET	HON	10/05/87	N	
645553	BINOCULARS	SEARS	10/06/87	N	H003
645554	BINOCULARS	SEARS	10/06/87	N	H004
645555	BINOCULARS	SEARS	10/06/87	N	H005
645556	BINOCULARS	SEARS	10/06/87	N	H006
645557	TABLE, TYPING	TIFFANY	10/20/87	N	
645558	FILE CABINET	HON	10/20/87	N	I0011
645559	DESK, REGULAR	HON	05/18/87	N	
645560	TABLE, WORK	HON	05/18/87	N	
645561	CHAIR, DESK	HON	05/18/87	N	
645562	TRANSIT, POCKET	BRUNTON	10/28/87	N	
645563	TRANSIT, POCKET	BRUNTON	10/28/87	N	
645564	TRANSIT, POCKET	BRUNTON	10/28/87	N	
645565	TRANSIT, POCKET	BRUNTON	10/28/87	N	
645566	TRANSIT, POCKET	BRUNTON	10/28/87	N	
645567	CHAIR, SIDE	HON	11/23/87	N	
645568	CHAIR, SIDE	HON	11/23/87	N	
645569	CHAIR, SIDE	HON	11/23/87	N	
645570	CHAIR, SIDE	HON	11/23/87	N	
645571	CHAIR, SIDE	HON	11/23/87	N	
645572	CHAIR, SIDE	HON	11/23/87	N	
645573	CHAIR, SIDE	HON	11/23/87	N	
645574	CHAIR, SIDE	HON	11/23/87	N	
645575	CHAIR, SIDE	HON	11/23/87	N	
645576	CHAIR, DRAFTING	HON	11/23/87	N	
645577	PID ANALYZER, HNU	HNU SYSTEMS	12/04/87	N	D010
645578	PID ANALYZER, PHOTOV	PHOTOVAC	12/03/87	N	D014
645579	ORGANIC VAPOR ANALYZ	FOXBORO	12/04/87	N	D013

ECOLOGY & ENVIRONMENT, INC.
EQUIPMENT TRACKING SYSTEM
TOTAL NON-EXPENDABLE INVENTORY

EPA #	DESCRIPTION	MANUFACTURER	DATE ACQUIRED	RPR	COMMENTS
645584	VEHICLE, 4WD PICKUP	CHEVROLET	06/26/91	N	6011 33A
645585	VEHICLE, MINIVAN, 19	PLYMOUTH	07/22/91	N	6011 33A
645587	VEHICLE, 4WD SUBURBA	CHEVROLET	08/06/91	N	6011 33A
645588	COMPASS	BRUNTON	10/10/91	N	
645589	CAP, PICKUP TRUCK	ARE	01/03/92	N	ready to excess
645590	WINCH, VEHICLE	RAMSEY	01/07/92	N	on the geoprobe
645593	TELEPHONE, CELLULAR	MOTOROLA	01/30/92	N	
645594	TELEPHONE, CELLULAR	MOTOROLA	02/04/92	N	
645595	TELEPHONE, CELLULAR	MOTOROLA	02/04/92	N	
645596	TELEPHONE, CELLULAR	MOTOROLA	02/04/92	N	
645597	COMPUTER INTERFACE C	MOTOROLA	02/04/92	N	
645598	MONITOR, RADIATION A	S.E. INTERNATIO	05/20/92	N	
645599	PRINTER	PANASONIC	05/27/92	N	
645600	MONITOR, HCN	BAYER DIAGNOSTI	06/01/92	N	
645601	COMPAQ LTE 386	COMPAQ	06/04/92	N	
645603	TRANSIT	TOPCON	12/19/90	N	
645604	TELEPHONE, CELLULAR	MOTOROLA	12/20/90	N	
645605	TELEPHONE, CELLULAR	MOTOROLA	12/20/90	N	
645606	CARRYING CASE, HNU	HNU SYSTEMS	12/28/87	N	D0120
645608	BATTERY CHARGER, HNU	HNU SYSTEMS	12/28/87	N	ready to excess
645609	CABLE, BATT. CH. ADA	HNU SYSTEMS	12/28/87	N	ready to excess
645610	REGULATOR, HNU	HNU SYSTEMS	12/28/87	N	not found
645611	MONITOR, H2S	MDA	12/18/87	N	
645612	APP. POWERED, RACAL	RACAL	12/28/87	N	
645613	APP. POWERED, RACAL	RACAL	12/28/87	N	
645620	TELEPHONE, MOBILE ON	MOTOROLA	11/23/87	N	
645626	CHAIR, SIDE	UNITED	05/19/87	N	
645627	PHOSGENE DETECTOR, M	MDA	02/04/88	N	
645628	HCN DETECTOR, MONITO	MDA	01/18/88	N	
645631	FILE CABINET	HON	07/25/88	N	
645632	FILE CABINET	HON	07/25/88	N	
645635	CAMERA, 35 MM	NIKON	01/18/89	N	
645636	FILE CABINET	HON	12/21/88	N	
645637	FILE CABINET	HON	12/21/88	N	
645638	FILE CABINET	HON	01/17/89	N	
645639	MOTORIZED CATHEAD HO	MOBILE DRILLING	04/28/89	N	
645641	TABLE, TYPING	TAYLOR OFFICE	02/11/87	N	
645642	MACHINE STAND	TAYLOR OFFICE	02/11/87	N	
645643	CHAIR, SIDE	TAYLOR OFFICE	02/02/87	N	I0098
645644	CHAIR, SIDE	TAYLOR OFFICE	02/02/87	N	
645645	CHAIR, SIDE	TAYLOR OFFICE	02/02/87	N	
645646	CHAIR, SIDE	TAYLOR OFFICE	02/02/87	N	
645647	CHAIR, SIDE	TAYLOR OFFICE	02/02/87	N	
645648	CHAIR, SIDE	TAYLOR OFFICE	02/02/87	N	

ECOLOGY & ENVIRONMENT, INC.
EQUIPMENT TRACKING SYSTEM
TOTAL NON-EXPENDABLE INVENTORY

<u>EPA #</u>	<u>DESCRIPTION</u>	<u>MANUFACTURER</u>	<u>DATE</u> <u>ACQUIRED</u>	<u>RPR</u>	<u>COMMENTS</u>
645650	CHAIR, SIDE	TAYLOR OFFICE	02/02/87	N	
645650	CHAIR, SIDE	TAYLOR OFFICE	02/02/87	N	
645651	TABLE, CONFERENCE	JASPER	02/02/87	N	
645652	TABLE, END	TAYLOR	02/02/87	N	
645653	BOOKSHELF	EDSEL	02/02/87	N	I006E
645654	BOOKSHELF	EDSEL	02/02/87	N	I007E
645655	PRINTER STAND	BEVIS	02/02/87	N	
645656	TABLE, COMPUTER	BEVIS	02/02/87	N	
645657	DESK, REGULAR	HON	02/02/87	N	
645658	DESK, REGULAR	HON	02/02/87	N	
645659	DESK, REGULAR	HON	02/02/87	N	
645660	DESK, REGULAR	HON	02/02/87	N	
645661	DESK, REGULAR	HON	02/02/87	N	
645662	DESK, SECRETARY	HON	02/02/87	N	
645663	CREDENZA	HON	02/02/87	N	
645664	CHAIR, DESK	HON	02/02/87	N	
645665	CHAIR, DESK	HON	02/02/87	N	
645666	CHAIR, DESK	HON	02/02/87	N	
645667	CHAIR, DESK	HON	02/02/87	N	
645668	CHAIR, DESK	HON	02/02/87	N	
645669	CHAIR, SIDE	HON	02/02/87	N	
645670	CHAIR, SIDE	HON	02/02/87	N	
645671	CHAIR, SECRETARIAL	HON	02/02/87	N	
645672	FILE CABINET	HON	02/02/87	N	I008D
645673	FILE CABINET	HON	02/02/87	N	
645674	FILE CABINET	HON	02/02/87	N	
645675	FILE CABINET	HON	02/02/87	N	
645676	FILE CABINET	HON	02/02/87	N	
645677	FILE CABINET	HON	02/02/87	N	I010B
645678	FILE CABINET	HON	02/02/87	N	I009A
645679	BOOKCASE	HON	02/02/87	N	I008E
645680	BOOKCASE	HON	02/02/87	N	I009E
645681	BOOKCASE	HON	02/02/87	N	I010A
645682	BOOKCASE	HON	02/02/87	N	
645683	BOOKCASE	HON	02/02/87	N	
645684	BOOKCASE	HON	02/02/87	N	
645685	BOOKCASE	HON	02/02/87	N	
645686	BOOKCASE	HON	02/02/87	N	
645687	MICROCASSETTE RECORD	SONY	07/20/87	N	not found
645688	CHAIR, SIDE	UNITED	05/19/87	N	
645689	CHAIR, SIDE	UNITED	05/19/87	N	
645691	DESK, REGULAR	HON	05/07/87	N	
645692	DESK, REGULAR	HON	05/07/87	N	
645693	FILE CABINET	HON	05/07/87	N	

ECOLOGY & ENVIRONMENT, INC.
EQUIPMENT TRACKING SYSTEM
TOTAL NON-EXPENDABLE INVENTORY

ITEM #	DESCRIPTION	MANUFACTURER	DATE ACQUIRED	RPR	COMMENTS
645674	FILE CABINET	HON	05/07/87	N	
645695	CHAIR, SECRETARIAL	HON	05/07/87	N	ready to excess
645696	BOOKCASE	HON	05/07/87	N	
645697	BOOKCASE	HON	05/07/87	N	
645698	CREDENZA	HON	03/12/87	N	
645699	TABLE, DRAFTING	YARBERRY'S	05/13/87	N	
645700	LAMP, DRAFTING	YARBERRY'S	05/13/87	N	
645701	CHAIR, DESK	TAYLOR	06/09/87	N	
645702	CHAIR, DESK	TAYLOR	06/09/87	N	
645705	PID ANALYZER, HNU	HNU SYSTEMS	12/28/87	N	ready to excess
645706	PROBE, 10.2 EV	HNU SYSTEMS	12/28/87	N	ready to excess
645707	BINOCULARS	UNKNOWN	01/01/88	N	
645710	PROBE, 11.7 EV	HNU SYSTEMS	12/28/87	N	ready to excess
645711	DESK, SECRETARIAL	KADET	02/05/87	N	
645712	GENERATOR, ELECTRIC	YAMAHA	01/02/91	N	original decal
645712	CAMERA	VIVITAR	02/26/87	N	
645713	CREDENZA	NATIONWIDE	03/25/87	N	
645714	TABLE, CONFERENCE	BEVIS	03/25/87	N	
645715	FILE CABINET	HON	04/10/87	N	
645716	FILE CABINET	HON	04/10/87	N	
645717	FILE CABINET	HON	04/10/87	N	
645718	FILE CABINET	HON	04/10/87	N	
645719	DESK, REGULAR	HON	04/10/87	N	
645720	DESK, REGULAR	HON	04/10/87	N	
645721	DESK, REGULAR	HON	04/10/87	N	
645722	DESK, REGULAR	HON	04/10/87	N	
645723	BOOKCASE	HON	04/10/87	N	
645724	BOOKCASE	HON	04/10/87	N	
645725	BOOKCASE	HON	04/10/87	N	
645726	BOOKCASE	HON	04/10/87	N	
645727	TABLE, WORK	HON	04/10/87	N	
645728	TABLE, FOLDING	HON	04/10/87	N	
645729	CHAIR, DESK	HON	04/10/87	N	
645730	CHAIR, DESK	HON	04/10/87	N	
645731	CHAIR, DESK	HON	04/10/87	N	
645732	CHAIR, SIDE	HON	04/10/87	N	
645733	CHAIR, SIDE	HON	04/10/87	N	
645734	CHAIR, SIDE	HON	04/10/87	N	
645735	CHAIR, SIDE	HON	04/10/87	N	
645736	CHAIR, SIDE	HON	04/10/87	N	
645737	CHAIR, SIDE	HON	04/10/87	N	
645738	CHAIR, SIDE	HON	04/10/87	N	
645739	CHAIR, SIDE	HON	04/10/87	N	
645740	CHAIR, SIDE	HON	04/10/87	N	

ECOCLOGY & ENVIRONMENT, INC.
EQUIPMENT TRACKING SYSTEM
TOTAL NON-EXPENDABLE INVENTORY

ISA #	DESCRIPTION	MANUFACTURER	DATE ACQUIRED	RPR	COMMENTS
645741	CHAIR, SIDE	HON	04/10/87	N	
645742	CHAIR, SIDE	HON	04/10/87	N	
645743	CHAIR, DESK	HON	04/10/87	N	
645743	FILE CABINET	HON	03/25/87	N	
645746	FILE CABINET	HON	03/25/87	N	
645747	FILE CABINET	HON	03/25/87	N	
645748	FILE CABINET	HON	03/25/87	N	
645749	file cabinet		11/01/84	N	
645750	file cabinet		11/01/84	N	
645751	DESK, REGULAR	HON	03/25/87	N	
645752	DESK, REGULAR	HON	03/25/87	N	
645753	DESK, REGULAR	HON	03/25/87	N	
645754	DESK, REGULAR	HON	03/25/87	N	
645756	BOOKCASE	UNKNOWN	11/01/84	N	sold GSA
645757	BOOKCASE	HON	03/25/87	N	
645758	BOOKCASE	HON	03/25/87	N	
645759	BOOKCASE	HON	03/25/87	N	
645760	BOOKCASE	HON	03/25/87	N	
645761	BOOKCASE	UNKNOWN	11/01/84	N	
645763	TABLE, FOLDING	HON	03/25/87	N	
645764	TABLE, WORK	HON	03/25/87	N	
645765	CHAIR, SIDE	HON	03/25/87	N	
645766	CHAIR, SIDE	HON	03/25/87	N	I001D
645767	CHAIR, SIDE	HON	03/25/87	N	
645768	CHAIR, SIDE	HON	03/25/87	N	
645769	CHAIR, SIDE	HON	03/25/87	N	
645770	CHAIR, SIDE	HON	03/25/87	N	
645771	CHAIR, SIDE	HON	03/25/87	N	
645772	CHAIR, SIDE	HON	03/25/87	N	I006D
645773	CHAIR, SIDE	HON	03/25/87	N	I007D
645774	CHAIR, SIDE	HON	03/25/87	N	I008C
645775	CHAIR, DESK	HON	03/25/87	N	I008B
645776	CHAIR, DESK	HON	03/25/87	N	
645777	CHAIR, DESK	HON	03/25/87	N	
645778	CHAIR, DESK	HON	03/25/87	N	ready to excess
645779	CHAIR			N	
646239	COMPUTER, FIELD	COMPAQ	07/11/88	N	
646240	PRINTER, FIELD COMPU	EPSON	04/05/88	N	
646247	COMPUTER, FIELD	COMPAQ	07/11/88	N	
646248	PRINTER, FIELD COMPU	EPSON	04/05/88	N	
646249	COMPUTER, FIELD	COMPAQ	04/05/88	N	
646250	PRINTER, FIELD COMPU	EPSON	04/05/88	N	
646259	COMPUTER, FIELD	COMPAQ	04/05/88	N	
646262	PRINTER, FIELD COMPU	EPSON	04/05/88	N	

ECOCLOGY . ENVIRONMENT, INC.
EQUIPMENT TRACKING SYSTEM
TOTAL NON-EXPENDABLE INVENTORY

PAGE 11

ITEM #	DESCRIPTION	MANUFACTURER	DATE ACQUIRED	RPR	COMMENTS
147226	EDTN ALERT MONITOR	SE INT'L	08/13/87	N	
147228	RADIATION ALERT MONI	SE INT'L	08/13/87	N	
147270	EDTN ALERT MONITOR	SE INT'L	08/13/87	N	
147293	EMGOY LIFE SUP APP	INTER,SAFETY	08/20/87	N	
147294	EMGOY LIFE SUP APP	INTER,SAFETY	08/20/87	N	
147295	EMGOY LIFE SUP APP	INTER,SAFETY	08/20/87	N	
147317	CHAIR, DESK	HON	03/14/88	N	
147318	CHAIR, DESK	HON	03/14/88	N	
147319	CHAIR, DESK	HON	03/14/88	N	
147320	CHAIR, DESK	HON	03/14/88	N	
159999	HAND AUGER KIT	BRAINARD-KILMAN	10/16/87	N	not found
160010	CAMERA, 35 MM	ANSCO	10/12/87	N	not found
160044	CALCULATOR	TEXAS INSTR.	09/01/88	N	not found
160081	FLOW METER, DUAL	PHOTOVAC	11/03/88	N	00148
160422	FILE CABINET	HON	07/19/89	N	
160423	FILE CABINET	HON	07/19/89	N	
160438	Projector, Overhead		01/11/90	N	
160438	Office Divider		03/26/90	N	
160441	FILE CABINET	HON	04/18/90	N	
160456	CHAIR, SIDE	GLOBE	08/31/89	N	
160457	TABLE, FOLDING 8'	GLOBE	08/31/89	N	
160458	TABLE, FOLDING 3'	GLOBE	08/31/89	N	
160459	TABLE, FOLDING 6'	GLOBE	08/31/89	N	
160461	FILE CABINET	HON	08/14/89	N	
160462	FILE CABINET	HON	08/14/89	N	
160463	FILE CABINET	HON	08/14/89	N	
160464	FILE CABINET	HON	08/14/89	N	
160465	FILE CABINET	HON	08/14/89	N	
160466	FILE CABINET	HON	08/14/89	N	
160467	FILE CABINET	HON	08/14/89	N	
160468	FILE CABINET	HON	08/14/89	N	
160469	FILE CABINET	HON	08/14/89	N	
160470	FILE CABINET	HON	08/14/89	N	
160472	CYLINDER, COMPOSITE	MSA	07/24/89	N	
160473	CYLINDER, COMPOSITE	MSA	07/24/89	N	
160474	CYLINDER, COMPOSITE	MSA	07/24/89	N	Avtex fibers,VA
160475	RECEIVER, ELECTROMAG	GEONICS	08/08/89	N	
160476	TRANSMITTER, ELECTRO	GEONICS	08/08/89	N	
160477	POLYRECORDER, OMNIDA	OMNICORDER	08/08/89	N	
160478	SIEVE KIT, STANDARD	BRAINARD KILLMA	08/08/89	N	
160479	SIEVE KIT, STANDARD	BRAINARD KILLMA	08/08/89	N	
160480	TOOL KIT, NON-SPARKI	BERYLCO	08/15/89	N	
191631	CHAIR, DESK	HON	03/14/88	N	
191632	CHAIR, DESK	HON	03/14/88	N	

ECOLOGY & ENVIRONMENT, INC.
EQUIPMENT TRACKING SYSTEM
TOTAL NON-EXPENDABLE INVENTORY

<u>ITEM #</u>	<u>DESCRIPTION</u>	<u>MANUFACTURER</u>	<u>DATE ACQUIRED</u>	<u>RPR</u>	<u>COMMENTS</u>
691634	CHAIR, DESK	HON	03/14/88	N	
691635	CHAIR, DESK	HON	03/14/88	N	
691636	CHAIR, DESK	HON	03/14/88	N	
691638	CHAIR, DESK	HON	03/14/88	N	
691639	CHAIR, DESK	HON	03/14/88	N	
691640	CHAIR, DESK	HON	03/14/88	N	
691641	CHAIR, DESK	HON	03/14/88	N	
691642	CHAIR, DESK	HON	03/14/88	N	
691643	TABLE, CONFERENCE	LIT	03/14/88	N	
691653	BOOKCASE	TENNSCO	06/08/88	N	
691654	FILE CABINET	HON	06/08/88	N	
691655	FILE CABINET	HON	06/08/88	N	
691659	DOSIMETER	DOSIMETER CORP	06/30/88	N	
691660	DOSIMETER	DOSIMETER CORP	06/30/88	N	
691665	TYPEWRITER		08/17/89	N	
691689	AIR SAMPLING PACK	SKC	12/23/88	N	
691690	AIR SAMPLING PACK	SKC	12/23/88	N	
691691	AIR SAMPLING PACK	SKC	12/23/88	N	
691692	FLOW CALIBRATOR, ELE	SKC	12/23/88	N	
691699	AIR SAMPLING KIT	SKC	01/20/89	N	
695515	ROLATAPE	ROLATAPE CORP.	08/15/89	N	not found
695516	LEVEL/ROD	LIETZ	08/15/89	N	
696301	DESK, REGULAR	GARDNER	12/09/87	N	
696302	CHAIR, DESK	GARDNER	12/09/87	N	
696303	FILE CABINET	GARDNER	12/09/87	N	
696304	BOOKCASE	GARDNER	12/09/87	N	
696305	PID ANALYZER, HNU	HNU SYSTEMS	01/04/88	N	ready to excess
696397	PHOSGENE DETECTOR, M	MDA	02/04/88	N	
696400	VEHICLE, MINIVAN, 19	FORD	05/19/87	N	lost in fire
696401	TELEPHONE, MOBILE UN	MOTOROLA	11/23/87	N	G008
696405	PUMP, AIR SAMPLING	SKC	05/05/88	N	D008C
696406	PUMP, AIR SAMPLING	SKC	05/05/88	N	not found
696407	PUMP, AIR SAMPLING	SKC	05/05/88	N	D006A
696408	PUMP, AIR SAMPLING	SKC	05/05/88	N	D006B
696409	PUMP, AIR SAMPLING	SKC	05/05/88	N	D006D
696410	CHARGER, AUTOMATIC	SKC	05/05/88	N	D009B
696411	FLOW METER, DIGITAL	SKC	05/05/88	N	D009A
696413	FILE CABINET	CARROLL'S	09/26/88	N	
696414	FILE CABINET	CARROLL'S	09/26/88	N	
696415	XRF ANALYSIS SYSTEM	PHOTOVAC	08/05/88	N	D034
696418	APR, POWERED, RACAL	RACAL	12/28/87	N	
696419	APR, POWERED, RACAL	RACAL	12/28/87	N	
696420	XRF PROBE, DUAL SOUR	COLUMBIA SCIENT	02/15/89	N	
696421	PROBE DISTRIBUTION B	COLUMBIA SCIENT	02/15/89	N	D030A

ECOLOGY & ENVIRONMENT, INC.
EQUIPMENT TRACKING SYSTEM
TOTAL NON-EXPENDABLE INVENTORY

<u>EPA #</u>	<u>DESCRIPTION</u>	<u>MANUFACTURER</u>	<u>DATE ACQUIRED</u>	<u>RPR</u>	<u>COMMENTS</u>
696422	PH METER, PEN	NESTER	07/17/89	N	
696423	PH METER, PEN	NESTER	07/17/89	N	
696425	PUMP, AIR SAMPLING	SKC	07/17/89	N	
696426	PUMP, AIR SAMPLING	SKC	07/17/89	N	
696427	PUMP, AIR SAMPLING	SKC	07/17/89	N	
696428	PUMP, AIR SAMPLING	SKC	07/17/89	N	
696429	PUMP, AIR SAMPLING	SKC	07/17/89	N	
696431	CALIBRATOR, LOW FLOW	SKC	07/17/89	N	
696432	CONDUCTIVITY METER	NESTER	07/20/89	N	
696433	RELATIVE HUMIDITY ME	NESTER	07/20/89	N	
696434	CYLINDER, AIR	MSA	07/31/89	N	
696435	SELF-CONTAINED BREAT	MSA	07/31/89	N	
696436	CYLINDER, AIR	MSA	07/31/89	N	
696437	SELF-CONTAINED BREAT	MSA	07/31/89	N	
696438	CYLINDER, AIR	MSA	07/31/89	N	
696439	SELF-CONTAINED BREAT	MSA	07/31/89	N	
696440	SIEVE SET	ATM	07/28/89	N	
696441	SURFACE LIGHT/ELEMEN	COLUMBIA SCIENT	08/02/89	N	
696442	MAGNETIC CABLE LOCAT	SCHONSTEDT	08/07/89	N	
696443	INDUCTIVE SIGNAL CLA	SCHONSTEDT	08/07/89	N	
696444	RANDOM AEROSOL MONIT	MIE	08/04/89	N	
696445	LETTERING MACHINE	MAX LETREX	08/11/89	N	
696447	APR, POWERED	RACAL	08/16/89	N	
696448	APR, POWERED	RACAL	08/16/89	N	
696449	LEVEL ROD, FIBERGLAS	LIETZ	08/16/89	N	
696450	PLANIMETER	KOIZUMI	08/22/89	N	
696451	DESK	HON	08/22/89	N	
696452	DESK	HON	08/22/89	N	
696453	DESK	HON	08/22/89	N	
696454	CHAIR	SATURN	08/22/89	N	
696455	CHAIR	SATURN	08/22/89	N	
696456	CHAIR	SATURN	08/22/89	N	
696457	FILE CABINET	HON	08/22/89	N	
696458	FILE CABINET	HON	08/22/89	N	
696459	FILE CABINET	HON	08/22/89	N	
696460	PYROMETER, INFRARED	OMEGA ENGINEERI	08/24/89	N	
696461	KIT, AIR SAMPLING	SKC	07/17/89	N	
696462	CALIBRATOR, LOW FLOW	SKC	07/17/89	N	
696463	CASE, CALIBRATOR CAR	SKC	07/17/89	N	
696464	PERS. AEROSOL MONITO	MIE	07/18/89	N	
696465	PH METER, PEN	NESTER	07/18/89	N	ready to excess
696468	RELATIVE HUMIDITY ME	NESTER	07/18/89	N	ready to excess
696469	WIND SPEED INDICATOR	AIR GUIDE	07/18/89	N	
696470	VEHICLE, BLAZER 4X4, CHEVROLET		06/16/89	N	

ECOLOGY & ENVIRONMENT, INC.
EQUIPMENT TRACKING SYSTEM
TOTAL NON-EXPENDABLE INVENTORY

PAGE 20

IRA #	DESCRIPTION	MANUFACTURER	DATE ACQUIRED	RPR	COMMENTS
696471	SIEVE	BRAINARD KILMAN	07/24/89	N	
696472	SIEVE	BRAINARD KILMAN	07/24/89	N	
696473	SIEVE	BRAINARD KILMAN	07/24/89	N	
696474	SIEVE	BRAINARD KILMAN	07/24/89	N	
696475	SIEVE	BRAINARD KILMAN	07/24/89	N	
696476	SIEVE	BRAINARD KILMAN	07/24/89	N	
696477	SIEVE	BRAINARD KILMAN	07/24/89	N	
696478	SIEVE	BRAINARD KILMAN	07/24/89	N	
696479	BOOKCASE	HON	07/28/89	N	
696480	BOOKCASE	HON	07/28/89	N	
696481	SCBA, ULTRALITE II	MSA	07/31/89	N	
696482	SCBA, ULTRALITE II	MSA	07/31/89	N	
696483	SCBA, ULTRALITE II	MSA	07/31/89	N	
696484	LEVEL/ROD	LEITZ	08/15/89	N	
696485	BAILER	NORTON	08/15/89	N	
696486	LETTEREX	UNKNOWN	08/01/89	N	
696487	APR, POWERED, FACEPI	RACAL	08/15/89	N	not found
696488	APR, POWERED, FACEPI	RACAL	08/15/89	N	not found
696489	APR, POWERED, TURBO	RACAL	08/15/89	N	
696490	APR, POWERED, TURBO	RACAL	08/15/89	N	
696491	LOCATOR, MAGNETIC &	SCHONSTEDT	08/04/89	N	
696492	BAILER	NORWELL	08/31/89	N	
696493	TRIPOD	WOODS	08/31/89	N	
696494	DESK	HON	08/08/89	N	
696495	EMERGENCY LIFE SUPPO	I.S.I.	09/18/89	N	
696496	EMERGENCY LIFE SUPPO	I.S.I.	09/18/89	N	
696497	EMERGENCY LIFE SUPPO	I.S.I.	09/18/89	N	
696498	FILE CABINET	HON	08/23/89	N	
696499	FILE CABINET	HON	08/23/89	N	
696500	FILE CABINET	HON	08/23/89	N	
696501	FILE CABINET	HON	08/23/89	N	
696502	TOOL KIT, NON-SPARKI	BERYLCO	08/16/89	N	
696503	PYROMETER, INFRARED	OMEGA ENGINEERI	08/28/89	N	
696504	OXYGEN INHALATOR/RES	UNITED OXYGEN E	09/26/89	N	
696506	FIRST AID KIT	NORTH	10/06/89	N	
696507	BAILER, STAINLESS ST	JOHNSON	10/13/89	N	
696508	BAILER, STAINLESS ST	JOHNSON	10/13/89	N	
696509	LIGHT METER	UNKNOWN	11/01/89	N	
696510	SOIL SAMPLING KIT	ARTS MFG & SUPP	11/06/89	N	ready to excess
696511	PYROMETER, INFRARED	OMEGA ENGINEERI	08/15/89	N	
696512	STAND, TYPEWRITER	O'SULLIVAN	08/17/89	N	
696513	STAND, TYPEWRITER	O'SULLIVAN	08/17/89	N	
696514	STAND, TYPEWRITER	O'SULLIVAN	08/17/89	N	
696517	AIR-PURIFYING RESP.,	RACAL	08/15/89	N	

ECOLOGY & ENVIRONMENT, INC.
EQUIPMENT TRACKING SYSTEM
TOTAL NON-EXPENDABLE INVENTORY

PAGE 21

EPA	DESCRIPTION	MANUFACTURER	DATE ACQUIRED	RPR	COMMENTS
696311	AIR-PURIFYING RESP., RACAL	RACAL	08/15/89	N	
696312	AIR-PURIFYING RESP., RACAL	RACAL	08/15/89	N	
696313	AIR-PURIFYING RESP., RACAL	RACAL	08/15/89	N	
696314	AIR-PURIFYING RESP., RACAL	RACAL	08/15/89	N	
696315	AIR-PURIFYING RESP., RACAL	RACAL	08/15/89	N	transfer to Sar
696316	AIR-PURIFYING RESP., RACAL	RACAL	08/15/89	N	transfer to Sar
696317	AIR-PURIFYING RESP., RACAL	RACAL	08/15/89	N	transfer to Sar
696318	LETTERING MACHINE	MAX LETREX	08/11/89	N	
696319	REPOSOL MONITOR, POR	MIE	08/14/89	N	
696320	PRINTER, DATA LOGGER	OKIDATA	08/14/89	N	
696601	DRILL RIG, MOBILE	MOBILE DRILLING	01/04/88	N	B001
696605	RADIO, TWO-WAY	MOTOROLA	01/02/88	N	G001
696607	RADIO, TWO-WAY	MOTOROLA	01/02/88	N	G003
696609	CHAIR, SIDE	HON	11/23/87	N	
696610	CHAIR, SIDE	HON	11/23/87	N	
696612	LAB KIT, PID	NCP ANALYTICAL	01/29/88	N	D014A
696613	VIDEO RECORDER, VHS	RCA	02/03/88	N	
696615	HON DETECTOR, MONITO	MDA	01/18/88	N	
696617	PHOSGENE DETECTOR, M	MDA	02/04/88	N	
696618	MONITOX, PHOSGENE	MDA	12/18/87	N	
696619	CALIBRATION KIT, H2S	MDA	12/18/87	N	
696621	H2S GENERATOR, HON	MDA	03/22/88	N	
696622	H2S GENERATOR, PHOSG	MDA	01/12/88	N	
696623	TRIPOD, CAMERA	SEARS	04/04/88	N	
696624	TRIPOD, CAMERA	SEARS	04/04/88	N	
696625	PSYCHROMETER	BACHARACH	03/23/88	N	D028
696626	LIGHT BOX, DRAFTING	STACOR	11/19/87	N	
696627	FILE CABINET	HON	04/04/88	N	
696628	CABINET, STORAGE	TENNESCO	11/02/87	N	
696629	APR, POWERED, RACAL	RACAL	12/28/87	N	
696630	MONITOX, H2S	MDA	12/18/87	N	Avtex fibers,VA
696631	BOAT, FIBERGLASS	DOLPHIN	04/08/88	N	B002
696632	AUGER, BUCKET	AMS	04/05/88	N	not found
696633	FILE CABINET	COX	05/05/88	N	
696634	PUMP, AIR SAMPLING	SKC	05/05/88	N	D007A
696635	PUMP, AIR SAMPLING	SKC	05/05/88	N	D007C
696636	PUMP, AIR SAMPLING	SKC	05/05/88	N	D007E
696637	PUMP, AIR SAMPLING	SKC	05/05/88	N	D008B
696639	CHARGER, AUTOMATIC	SKC	05/05/88	N	D009H
696640	FLOW METER, DIGITAL	SKC	05/05/88	N	D009G
696641	FILE CABINET	HON	05/03/88	N	

ECOLOGY & ENVIRONMENT, INC.
EQUIPMENT TRACKING SYSTEM
TOTAL NON-EXPENDABLE INVENTORY

PAGE 22

ITEM #	DESCRIPTION	MANUFACTURER	DATE ACQUIRED	RPR	COMMENTS
696640	CREEDGE SAMPLER	WILDCO	06/06/88	N	D033
696641	COOLING VEST	ILC DOVER	07/08/88	N	E056
696642	COOLING VEST	ILC DOVER	07/08/88	N	E057
696643	COOLING VEST	ILC DOVER	07/08/88	N	E058
696646	COOLING VEST	ILC DOVER	07/08/88	N	E059
696647	COOLING VEST	ILC DOVER	07/08/88	N	E060
696648	COOLING VEST	ILC DOVER	07/08/88	N	not found
696649	COOLING VEST	ILC DOVER	07/08/88	N	E062
696650	COOLING VEST	ILC DOVER	07/08/88	N	E063
696651	LIGHT METER	SEKONICS	07/01/88	N	
696652	TRAILER, BOAT	SHORELINE	07/08/88	N	B003
696653	MOTOR, TROLLING	MINN KOTA	07/13/88	N	B002A
696654	COOLING VEST	ILC DOVER	08/09/88	N	
696655	COOLING VEST	ILC DOVER	08/09/88	N	E065
696656	COOLING VEST	ILC DOVER	08/09/88	N	E066
696657	COOLING VEST	ILC DOVER	08/09/88	N	E067
696658	COOLING VEST	ILC DOVER	08/09/88	N	E068
696659	COOLING VEST	ILC DOVER	08/09/88	N	E068
696660	COOLING VEST	ILC DOVER	08/09/88	N	E069
696661	COOLING VEST	ILC DOVER	08/09/88	N	E070
696662	MAP FILE	MAYLINE	08/11/88	N	
696663	MICROWAVE OVEN	SHARP	04/12/88	N	ready to excess
696665	AIR SAMPLER, HI-VOLU	GMW	08/26/88	N	
696666	AIR SAMPLER, HI-VOLU	GMW	08/26/88	N	
696667	AIR SAMPLER, HI-VOLU	GMW	08/26/88	N	
696668	AIR SAMPLER, HI-VOLU	GMW	08/26/88	N	
696669	AIR SAMPLER, HI-VOLU	GMW	08/26/88	N	
696670	PHOTOCOPIER	MITA	08/09/88	N	sold GSA
696672	POWER STRIP, 6-OUTLE	ARCHER	04/01/88	N	D029
696676	FLOW METER, DIGITAL	SKC	05/05/88	N	D009B
696677	CHARGER, AUTOMATIC	SKC	05/05/88	N	D009D
696678	PUMP, AIR SAMPLING	SKC	05/05/88	N	D006C
696679	PUMP, AIR SAMPLING	SKC	05/05/88	N	D008A
696680	PUMP, AIR SAMPLING	SKC	05/05/88	N	D006E
696681	PUMP, AIR SAMPLING	SKC	05/05/88	N	D008D
696682	PUMP, AIR SAMPLING	SKC	05/05/88	N	D007B
696683	CASE, AIR SAMPLING K	SKC	05/05/88	N	D009E
696684	SURGE PROTECTOR	UNKNOWN	05/01/88	N	
696685	CASE, FLOW METER	SKC	05/05/88	N	D009F
696686	SURGE PROTECTOR	UNKNOWN	05/01/88	N	not found
696689	AIR SAMPLER, HI-VOLU	GMW	08/30/88	N	
696690	AIR SAMPLER, HI-VOLU	GMW	08/30/88	N	
696691	AIR SAMPLER, HI-VOLU	GMW	08/30/88	N	
696692	AIR SAMPLER, HI-VOLU	GMW	08/30/88	N	

ECOLOGY & ENVIRONMENT, INC.
EQUIPMENT TRACKING SYSTEM
TOTAL NON-EXPENDABLE INVENTORY

<u>EPA #</u>	<u>DESCRIPTION</u>	<u>MANUFACTURER</u>	<u>DATE ACQUIRED</u>	<u>RPR</u>	<u>COMMENTS</u>
696698	AIR SAMPLER, HI-VOLU	GMW	08/30/88	N	
696700	BALANCE, TOP LOADING	AMERICAN SCI.	09/02/88	N	D031
696701	GENERATOR, ELECTRIC	YAMAHA	12/15/88	N	
696699	HAND TRUCK, 2-WHEEL	UNKNOWN	06/01/89	N	
696699	RANDOM AEROSOL MONIT	MIE	07/13/89	N	
696700	METEOROLOGICAL STATI	CAMPBELL	07/12/89	N	
696701	METEOROLOGICAL STATI	CAMPBELL	07/12/89	N	
696702	CAMERA, VIDEO	PANASONIC	07/22/89	N	stolen
696700	RANDOM AEROSOL MONIT	MIE	07/13/89	N	
696701	STOCK CART	GRAINGER	11/03/88	N	
696711	TABLE, FOLDING 8'	N/A	08/01/85	N	
696712	COLORIMETRIC G/V TES	DRAEGER	07/26/89	N	
696713	FIELD MICROSCOPE	SWIFT	07/24/89	N	
696714	MAGNETOMETER	EG&G	07/24/89	N	
696745	PUMP, AIR SAMPLING	SKC	07/17/89	N	
696746	PUMP, AIR SAMPLING	SKC	07/17/89	N	
696747	PUMP, AIR SAMPLING	SKC	07/17/89	N	
696748	PUMP, AIR SAMPLING	SKC	07/17/89	N	
696749	PUMP, AIR SAMPLING	SKC	07/17/89	N	
696750	CALIBRATOR, LOW FLOW	SKC	07/17/89	N	
696751	CHARGER, AIR SAMPLER	SKC	07/17/89	N	
696752	VIDEO CASSETTE RECOR	JVC	07/22/89	N	
696753	TV MONITOR/RECEIVER	PANASONIC	07/22/89	N	
696754	SEISMOGRAPH	BISON	07/06/89	N	
696755	EARTH RESISTIVITY ME	BISON	07/06/89	N	
696756	SOUNDING SYSTEM, OFF	BISON	07/06/89	N	
696757	CYLINDER, COMPOSITE	MSA	08/03/89	N	
696758	CYLINDER, COMPOSITE	MSA	08/03/89	N	
696759	CYLINDER, COMPOSITE	MSA	08/03/89	N	
696760	CYLINDER, COMPOSITE	MSA	08/03/89	N	
696761	CYLINDER, COMPOSITE	MSA	08/03/89	N	
696762	PROFILING RECORDER,	GEOPHYS. SURVEY	07/24/89	N	
696763	TRANSDUCER, SUBSURFA	GEOPHYS. SURVEY	07/24/89	N	
696764	VIDEO DISPLAY UNIT	GEOPHYS. SURVEY	07/24/89	N	
696765	TRANSDUCER, SUBSURFA	GEOPHYS. SURVEY	07/24/89	N	
696766	MONITOR, COLOR TV	SAMSUNG	07/24/89	N	
696767	AIR SAMPLER, HI VOL	ANDERSON	07/31/89	N	
696768	AIR SAMPLER, HI VOL	ANDERSON	07/31/89	N	
696769	AIR SAMPLER, HI VOL	ANDERSON	07/31/89	N	
696770	AIR SAMPLER, HI VOL	ANDERSON	07/31/89	N	
696771	AIR SAMPLER, HI VOL	ANDERSON	07/31/89	N	
696772	AIR SAMPLER, HI VOL	ANDERSON	07/31/89	N	
696773	CALIBRATOR, HI VOL	ANDERSON	07/31/89	N	
696774	CALIBRATOR, HI VOL	ANDERSON	07/31/89	N	

ECOLOGY & ENVIRONMENT, INC.
EQUIPMENT TRACKING SYSTEM
TOTAL NON-EXPENDABLE INVENTORY

PAGE 24

ITEM#	DESCRIPTION	MANUFACTURER	DATE ACQUIRED	RPR	COMMENTS
696775	CABINET, FLAMMABLES	JUSTRITE	08/03/89	N	
696776	CABINET, FLAMMABLES	JUSTRITE	08/03/89	N	
696777	CABINET, FLAMMABLES	JUSTRITE	08/03/89	N	
696778	EXPLOSIOMETER/02 METE	DRAEGER	08/03/89	N	
696779	EXPLOSIOMETER/02 METE	DRAEGER	08/03/89	N	
696780	RELATIVE HUMIDITY ME	NESTER	07/31/89	N	
696781	RELATIVE HUMIDITY ME	NESTER	07/31/89	N	
696782	MULTITEST METER, ELE	FLUKE	08/03/89	N	
696783	SAMPLER, KEMMERER	KEMMERER	08/01/89	N	
696784	FLASH POINT TESTER	PENSKY MARTEN	08/03/89	N	
696785	ORGANIC VAPOR ANALYZ	FOXBORO	08/04/89	N	
696786	CASCADE AIR LINE SYS	MSA	08/10/89	N	
696787	CASCADE AIR LINE SYS	MSA	08/10/89	N	
696788	LOCATOR, MAGNETIC &	SCHONSTEDT	08/11/89	N	
696789	RADIATION MONITOR	S.E. INT'L	08/14/89	N	
696790	RADIATION MONITOR	S.E. INT'L	08/14/89	N	
696791	SELF-CONTAINED BREAT	MSA	08/03/89	N	
696792	CYLINDER, COMPOSITE	MSA	08/03/89	N	
696793	SELF-CONTAINED BREAT	MSA	08/03/89	N	
696794	CYLINDER, COMPOSITE	MSA	08/03/89	N	
696795	TYPEWRITER, ELECTRIC	IBM	08/08/89	N	
696796	TYPEWRITER, ELECTRIC	IBM	08/08/89	N	
696797	CHAIR, CONFERENCE	HON	08/11/89	N	
696798	CHAIR, CONFERENCE	HON	08/11/89	N	
696799	CHAIR, CONFERENCE	HON	08/11/89	N	
696800	CHAIR, CONFERENCE	HON	08/11/89	N	
696801	CHAIR, CONFERENCE	HON	08/11/89	N	
696802	CHAIR, CONFERENCE	HON	08/11/89	N	
696803	CHAIR, CONFERENCE	HON	08/11/89	N	
696804	BOOKCASE	HON	08/11/89	N	
696805	BOOKCASE	HON	08/11/89	N	
696806	BOOKCASE	HON	08/11/89	N	
696807	BOOKCASE	HON	08/11/89	N	
696808	BOOKCASE	HON	08/11/89	N	
696809	COLORIMETRIC G/V TES	NATIONAL DRAGER	08/14/89	N	Avtex fibers,VA
696810	CHAIR, CONFERENCE	HON	08/11/89	N	
696861	PRINTER	KODAK	05/02/90	N	
696862	PRINTER	KODAK	05/02/90	N	
696863	PRINTER	KODAK	05/02/90	N	
696864	PRINTER	KODAK	05/02/90	N	
696865	PRINTER	KODAK	05/02/90	N	
696866	PRINTER	KODAK	05/02/90	N	
696867	PRINTER	KODAK	05/02/90	N	
696868	PRINTER	KODAK	05/02/90	N	

ECOLOGY & ENVIRONMENT, INC.
EQUIPMENT TRACKING SYSTEM
TOTAL NON-EXPENDABLE INVENTORY

PAGE 25

ITEM#	DESCRIPTION	MANUFACTURER	DATE ACQUIRED	RPR	COMMENTS
187001	PRINTER	KODAK	05/02/90	N	
187002	DATA LOGGER, PORTABL	MIE	08/14/89	N	
187003	LYSOMETER, INFRARED	OMEGA ENGINEERI	03/22/89	N	
187004	CARRYING CASE, INSTR	PELICAN	08/30/89	N	Avtex fibers,VA
187005	CARRYING CASE, INSTR	PELICAN	08/30/89	N	
187006	CARRYING CASE, INSTR	PELICAN	08/30/89	N	
187007	CARRYING CASE, INSTR	PELICAN	08/30/89	N	
187008	CARRYING CASE, INSTR	PELICAN	08/30/89	N	
187009	CARRYING CASE, INSTR	PELICAN	08/30/89	N	
187010	CARRYING CASE, INSTR	PELICAN	08/30/89	N	
187011	CARRYING CASE, INSTR	PELICAN	08/30/89	N	
187012	CHAIR, SIDE	GLOBE	08/31/89	N	
187013	CHAIR, SIDE	GLOBE	08/31/89	N	
187014	CHAIR, SIDE	GLOBE	08/31/89	N	
187015	CHAIR, SIDE	GLOBE	08/31/89	N	
187016	CHAIR, SIDE	GLOBE	08/31/89	N	
187017	CHAIR, SIDE	GLOBE	08/31/89	N	
187018	CHAIR, SIDE	GLOBE	08/31/89	N	
187019	CHAIR, SIDE	GLOBE	08/31/89	N	
187020	CHAIR, SIDE	GLOBE	08/31/89	N	
724071	MICROCOMPUTER, COMPA	COMPAQ	06/14/90	N	
724072	MICROCOMPUTER, COMPA	COMPAQ	06/14/90	N	
724073	MICROCOMPUTER, COMPA	COMPAQ	06/14/90	N	
724074	MICROCOMPUTER, COMPA	COMPAQ	06/14/90	N	
724075	MICROCOMPUTER, COMPA	COMPAQ	06/14/90	N	
724076	MICROCOMPUTER, COMPA	COMPAQ	06/14/90	N	
724077	MICROCOMPUTER, COMPA	COMPAQ	06/14/90	N	
724078	MICROCOMPUTER, COMPA	COMPAQ	06/14/90	N	
724079	MICROCOMPUTER, COMPA	COMPAQ	06/14/90	N	
724080	MICROCOMPUTER, COMPA	COMPAQ	06/14/90	N	
724081	MICROCOMPUTER, COMPA	COMPAQ	06/14/90	N	
724082	MICROCOMPUTER, COMPA	COMPAQ	06/14/90	N	
724083	MICROCOMPUTER, COMPA	COMPAQ	06/14/90	N	
724084	MICROCOMPUTER, COMPA	COMPAQ	06/14/90	N	
724085	MICROCOMPUTER, COMPA	COMPAQ	06/14/90	N	
724086	MICROCOMPUTER, COMPA	COMPAQ	06/14/90	N	
724111	VEHICLE, 4WD BLAZER,	CHEVROLET	06/12/91	N	
724112	VEHICLE, 4WD BLAZER,	CHEVROLET	06/12/91	N	
724113	TELECOUPLER, PORTABL	COMPUTER PRODUC	10/04/91	N	
724114	TELECOUPLER, PORTABL	COMPUTER PRODUC	10/04/91	N	
724115	TELECOUPLER, PORTABL	COMPUTER PRODUC	10/04/91	N	
724116	TELECOUPLER, PORTABL	COMPUTER PRODUC	10/04/91	N	
724117	TELECOUPLER, PORTABL	COMPUTER PRODUC	10/04/91	N	
724118	TELECOUPLER, PORTABL	COMPUTER PRODUC	10/04/91	N	
724119	VEHICLE, 4WD SUBURBA	CHEVROLET	07/16/91	N	
724120	VEHICLE, 4WD SUBURBA	CHEVROLET	07/16/91	N	
724121	SATELLITE SURVEYOR	TRIMBLE NAVIGAT	12/12/91	N	
724122	SATELLITE, SURVEYOR	TRIMBLE NAVIGAT	12/12/91	N	
724123	HOT PLATE	THERMOLYNE	12/05/91	N	
724124	OVEN, LAB	KOE KOL INDUSTR	12/05/91	N	

<u>ITEM #</u>	<u>DESCRIPTION</u>	<u>MANUFACTURER</u>	<u>DATE ACQUIRED</u>	<u>RPR</u>	<u>COMMENTS</u>
T24100	OVEN, LAB	BOEKOL INDUSTRI	12/20/91	N	
T24101	OVEN, LAB	TEMPCON	12/12/91	N	
T24102	GENERATOR	HONDA	03/30/92	N	
T24103	GENERATOR	HONDA	03/30/92	N	
T24104	GENERATOR	HONDA	03/30/92	N	
T24105	GENERATOR	HONDA	03/30/92	N	
T24106	GENERATOR	HONDA	03/30/92	N	
T24107	GENERATOR	HONDA	03/30/92	N	
T24108	GENERATOR	HONDA	03/30/92	N	
T24109	GENERATOR	HONDA	04/07/92	N	
T24110	GENERATOR	HONDA	04/07/92	N	
T24111	GENERATOR	HONDA	04/07/92	N	
T24112	RADIATION ALERT MONI	SE INTERNATIONAL	06/29/92	N	
T24113	RADIATION ALERT MONI	SE INTERNATIONAL	06/29/92	N	
T24114	RADIATION ALERT MONI	SE INTERNATIONAL	06/29/92	N	
T24115	GAS GENERATOR, HCN	COMPUR	07/29/92	N	
T24116	GAS GENERATOR, H2S	COMPUR	07/29/92	N	
T24301	PROJECTOR, SLIDE	KODAK	02/22/90	N	
T24302	PROJECTOR, OVERHEAD	3M	02/22/90	N	
T24303	CART, TV/VCR	BRE	02/22/90	N	
T24304	PUMP, AIR SAMPLING	GILIAN	02/21/90	N	
T24305	PUMP, AIR SAMPLING	GILIAN	02/21/90	N	
T24306	PUMP, AIR SAMPLING	GILIAN	02/21/90	N	
T24307	PUMP, AIR SAMPLING	GILIAN	02/21/90	N	
T24308	PUMP, AIR SAMPLING	GILIAN	02/21/90	N	
T24309	PUMP, AIR SAMPLING	GILIAN	02/21/90	N	
T24310	GENERATOR, ELECTRICA	HONDA	02/27/90	N	
T24311	GENERATOR, ELECTRICA	HONDA	02/27/90	N	
T24312	GENERATOR, ELECTRICA	HONDA	02/27/90	N	
T24313	GENERATOR, ELECTRICA	HONDA	02/27/90	N	
T24314	GENERATOR, ELECTRICA	HONDA	02/27/90	N	
T24315	STEAM CLEANER, HIGH	LANDA	02/27/90	N	
T24316	BLOOD PRESSURE/PULSE	LABTRON	02/26/90	N	
T24317	BLOOD PRESSURE/PULSE	LABTRON	02/26/90	N	
T24318	BLOOD FRESSURE/PULSE	LABTRON	02/26/90	N	
T24319	FILE CABINET	HON	04/10/90	N	
T24320	FILE CABINET	HON	04/10/90	N	
T24321	FILE CABINET	HON	04/10/90	N	
T24322	FILE CABINET	HON	04/10/90	N	
T24323	FILE CABINET	HON	04/10/90	N	
T24324	FILE CABINET	HON	04/10/90	N	
T24325	FILE CABINET	HON	04/10/90	N	
T24326	FILE CABINET	HON	04/10/90	N	

ECOCLOGY & ENVIRONMENT, INC.
EQUIPMENT TRACKING SYSTEM
TOTAL NON-EXPENDABLE INVENTORY

PAGE 2

ITEM #	DESCRIPTION	MANUFACTURER	DATE ACQUIRED	RPR	COMMENTS
724347	BOOKCASE	HON	04/10/90	N	
724348	BOOKCASE	HON	04/10/90	N	
724349	BOOKCASE	HON	04/10/90	N	
724350	BOOKCASE	HON	04/10/90	N	
724351	BOOKCASE	HON	04/10/90	N	
724352	DEPTH FINDER	HUMMINGBIRD	05/25/90	N	
724353	METEOROLOGICAL STATI	CAMPBELL SCIENT	06/01/90	N	
724354	RADIO SCANNER, 20-CH	REALISTIC	06/12/90	N	
724355	A25 MONITOR	MDA	07/19/90	N	
724356	A25 DETECTOR	MDA	09/04/90	N	
724357	Plotter, Computer		03/26/90	N	
724358	Digitizer		09/27/90	N	
724359	MICROCOMPUTER	COMPAQ	09/27/90	N	
724360	SCANNER, COMPUTER	HEWLETT PACKARD	09/27/90	N	
724361	STOOL, DRAFTING	UNITED CHAIR	02/07/90	N	
724362	TABLE, DRAFTING HIGH	STACOR	02/07/90	N	
724363	TABLE, WORK	SMC	02/07/90	N	
724364	DOPS PROBE SHIELD, X	COLUMBIA SCIENT	02/28/90	N	
724365	EXTRACTION JACK	AMS	05/24/90	N	
724366	HEAT STRESS MONITOR	METROSONICS	08/03/90	N	
724367	BAR CODE READING UNI	WORTHINGTON	10/15/90	N	
724368	BAR CODE READING UNI	WORTHINGTON	10/15/90	N	
724369	BAR CODE READING UNI	WORTHINGTON	10/15/90	N	
724370	CAMERA, 35 MM	NIKON	12/13/90	N	
724371	HAND PUMP, 1.7"	BRAINARD KILMAN	10/13/89	N	
724372	POCKET DOSIMETER KIT	DOSIMETER CORP.	02/02/90	N	
724373	POCKET DOSIMETER KIT	DOSIMETER CORP.	02/02/90	N	
724374	CHAIR, DESK	HON	01/31/90	N	
724375	CHAIR, DESK	HON	01/31/90	N	
724376	CHAIR, DESK	HON	01/31/90	N	
724377	SHELVING UNIT	RIVET LOCK	03/01/90	N	
724378	SHELVING UNIT	RIVET LOCK	03/01/90	N	
724379	SHELVING UNIT	RIVET LOCK	03/01/90	N	
724380	SHELVING UNIT	RIVET LOCK	03/01/90	N	
724381	GILIBRATOR, HIGH FLO	GILIAN	03/02/90	N	
724382	AIR SAMPLING PUMP	GILIAN	04/16/90	N	
724383	AIR SAMPLING PUMP	GILIAN	04/16/90	N	
724384	AIR SAMPLING PUMP	GILIAN	04/16/90	N	
724385	AIR SAMPLING PUMP	GILIAN	04/16/90	N	
724386	SLUDGE SAMPLER	SOILTEST	03/20/90	N	expendable
724387	PROJECTOR, OVERHEAD	3M	03/05/90	N	
724388	BOOKCASE	BURROUGHS	06/20/90	N	
724389	SERVICING BED, PICKU	CHALLENGER	01/13/92	N	
724390	VEHICLE, 4WD PICKUP,	CHEVROLET	06/06/91	N	

ECOLOGY & ENVIRONMENT, INC.
EQUIPMENT TRACKING SYSTEM
TOTAL NON-EXPENDABLE INVENTORY

PAGE 28

ITEM #	DESCRIPTION	MANUFACTURER	DATE ACQUIRED	RPR	COMMENTS
724400	VEHICLE, SUBURBAN, 1	CHEVROLET	08/01/91	N	
724401	VEHICLE, CONTAINER T	FORD	11/19/90	N	
724402	PLOTTER	HEWLETT-PACKARD	02/13/92	N	
724403	PRINTER, WIDE CARRID	C-ITOH ELECTRON	03/27/92	N	
724404	TABLE, CONFERENCE 8'	UNKNOWN	01/14/92	N	
724405	DRILL MACHINE, HYDRA	GEOPROBE SYSTEM	08/03/92	N	
724407	MONITOX, HCN	COMPUR	07/29/92	N	
724408	GAS GENERATOR, H2S	COMPUR	07/29/92	N	
724409	KEYBOARD, COMPUTER	GATEWAY	08/11/92	N	
724410	COMPUTER, DISK DRIVE	GATEWAY	08/11/92	N	
724411	CAMPER SHELL, PICKUP	ARE	08/02/92	N	
724412	MONITOX, H2S DETECTO	COMPUR	07/29/92	N	
724413	GAS GENERATOR, HCN	COMPUR	07/29/92	N	
724414	MONITOR, COMPUTER	GATEWAY	08/11/92	N	
724435	MONITOX, PHOSGENE DE	COMPUR	07/29/92	N	
724436	COMPUTER	ADVANCED DATA G	02/17/92	N	
724437	PRINTER, PAINTE JET X	HEWLETT-PACKARD	02/17/92	N	
724438	DIGITIZER	KURTA	02/19/92	N	
724439	DISK DRIVE, OPTICAL	PANASONIC	02/17/92	N	
724440	MONITOR, COLOR VGA	JVC	02/17/92	N	
724441	Video Projection Pan	PROXIMA	02/28/92	N	
724442	VEHICLE, 4WD PICKUP,	CHEVROLET	06/26/91	N	
724443	SCBA, HIP-AIR	MSA	06/11/92	N	
724444	SCBA, HIP-AIR	MSA	06/11/92	N	
724445	SCBA, HIP-AIR	MSA	06/11/92	N	
724446	SCBA, HIP-AIR	MSA	06/11/92	N	
724447	SCBA, HIP-AIR	MSA	06/11/92	N	
724448	PRINTER	PANASONIC	07/08/92	N	
724459	MONITOX, HCN	COMPUR	07/29/92	N	
724460	MONITOX, H2S DETECTO	COMPUR	07/29/92	N	
724811	PUMP, WELL	QED	09/11/89	N	
724812	PUMP CONTROLLER	QED	09/11/89	N	
724813	BAILER, TEFLON	NORTON	09/26/89	N	
724814	ULTRASONIC CLEANER	BRANSON	09/27/89	N	
724815	DRILL, HYDRAULIC	ARO	09/07/89	N	
724816	WATER SAMPLER, REMME	WILDCO	08/25/89	N	not found
724817	EMERGENCY LIFE SUPPO	I.S.I.	09/12/89	N	
724818	EMERGENCY LIFE SUPPO	I.S.I.	09/12/89	N	
724819	EMERGENCY LIFE SUPPO	I.S.I.	09/12/89	N	
724820	EMERGENCY LIFE SUPPO	I.S.I.	09/12/89	N	
724821	EMERGENCY LIFE SUPPO	I.S.I.	09/12/89	N	
724822	EMERGENCY LIFE SUPPO	I.S.I.	09/12/89	N	
724823	HEAT STRESS MONITOR	METROSONICS	09/27/89	N	

ECOCLOGY & ENVIRONMENT, INC.
EQUIPMENT TRACKING SYSTEM
TOTAL NON-EXPENDABLE INVENTORY

PAGE 29

ITEM #	DESCRIPTION	MANUFACTURER	DATE ACQUIRED	RPR	COMMENTS
724811	EAT STRESS MONITOR	METROSONICS	09/27/89	N	
724812	EAT STRESS MONITOR	METROSONICS	09/27/89	N	
724813	CO2 ANALYZER	INTERSCAN	09/07/89	N	
724817	COMPUTER INTERFACE	INTERSCAN	09/07/89	N	
724828	DATA RECORDER	INTERSCAN	09/07/89	N	
724829	CO2 ANALYZER	INTERSCAN	09/07/89	N	
724830	DATA RECORDER	INTERSCAN	09/07/89	N	
724831	DUAL-PURPOSE BREATHI	MSA	09/18/89	N	
724832	CYLINDER, COMPOSITE	MSA	09/18/89	N	
724833	DUAL-PURPOSE BREATHI	MSA	09/18/89	N	Avtex fibers,VA
724834	DUAL-PURPOSE BREATHI	MSA	09/18/89	N	
724835	CYLINDER, COMPOSITE	MSA	09/18/89	N	
724836	DUAL-PURPOSE BREATHI	MSA	09/18/89	N	
724837	CYLINDER, COMPOSITE	MSA	09/18/89	N	
724838	CYLINDER, COMPOSITE	MSA	09/18/89	N	
724839	OXYGEN ADMINISTRATOR	LIFE SUPPORT PR	09/27/89	N	
724840	OXYGEN ADMINISTRATOR	LIFE SUPPORT PR	09/27/89	N	
724842	BAILER, TEFLON	NORTON	09/26/89	N	not found
724843	BAILER, TEFLON	NORTON	09/26/89	N	not found
724846	BAILER, TEFLON	NORTON	08/25/89	N	not found
724847	BAILER, TEFLON	NORTON	08/25/89	N	not found
724850	NOISE EXPOSURE METER	ROCOL	10/07/89	N	
724851	NOISE EXPOSURE METER	ROCOL	10/07/89	N	
724854	LIGHT METER	SECUNICS	10/09/89	N	
724855	BAILER, STAINLESS ST	JOHNSON	10/11/89	N	
724856	BAILER, STAINLESS ST	JOHNSON	10/11/89	N	
724857	AMBIENT AIR ANALYZER	FOXBORO	10/18/89	N	
724858	DATA LOGGER, AMB. AI	FOXBORO	10/18/89	N	
724859	RADIO, 2-WAY	MOTOROLA	10/27/89	N	
724860	RADIO, 2-WAY	MOTOROLA	10/27/89	N	decal missing
724861	RADIO, 2-WAY	MOTOROLA	10/27/89	N	decal missing
724862	RADIO, 2-WAY	MOTOROLA	10/27/89	N	decal missing
724863	RADIO, 2-WAY	MOTOROLA	10/27/89	N	decal missing
724864	RADIO, 2-WAY	MOTOROLA	10/27/89	N	decal missing
724865	SELF-CONTAINED BREAT	MSA	10/22/89	N	
724866	CYLINDER, COMPOSITE	MSA	10/22/89	N	
724868	CYLINDER, COMPOSITE	MSA	10/22/89	N	
724869	SELF-CONTAINED BREAT	MSA	10/22/89	N	Avtex fibers,VA
724873	SOIL SAMPLING KIT	ARTS MFG & SUPP	11/02/89	N	expendable
724874	CASCADE ASSEMBLY	MSA	10/29/89	N	
724875	CHAIR, DESK	HON	11/14/89	N	
724876	DESK, REGULAR	HON	11/14/89	N	
724877	CHAIR, DESK	HON	11/14/89	N	
724878	CHAIR, DESK	HON	11/14/89	N	

ECOLOGY & ENVIRONMENT, INC.
EQUIPMENT TRACKING SYSTEM
TOTAL NON-EXPENDABLE INVENTORY

<u>ITEM</u>	<u>DESCRIPTION</u>	<u>MANUFACTURER</u>	<u>DATE</u> <u>ACQUIRED</u>	<u>RPR</u>	<u>COMMENTS</u>
724855	DESK, REGULAR	HON	11/14/89	N	
724856	DESK, REGULAR	HON	11/14/89	N	
724857	BAILER, STAINLESS ST	JOHNSON	10/26/89	N	
724858	LAND PUMP, 1.7"	BRAINARD KILLMA	12/13/89	N	
724859	WATER LEVEL INDICATO	SLOPE INDICATOR	12/18/89	N	
724864	CAMERA, 35MM W/ ZOOM	NIKON	12/22/89	N	
724865	CAMERA, 35MM W/ ZOOM	NIKON	12/22/89	N	
724867	CAMERA, 35MM	NIKON	12/22/89	N	
724868	STREAM BOTTOM SAMPLE	WILDCO	12/27/89	N	
724869	PLANKTON SAMPLER	WILDCO	12/27/89	N	
724890	CAMERA, INSTANT PRIN	POLAROID	12/26/89	N	
724891	HANDTRUCK, 2-WHEEL	VALLEY CRAFT	12/27/89	N	
724892	HANDTRUCK, 2-WHEEL	VALLEY CRAFT	12/27/89	N	
724893	HANDTRUCK, 2-WHEEL	VALLEY CRAFT	12/27/89	N	
724894	RADIATION RATE METER	BICRON	01/23/90	N	
724895	RADIATION RATE METER	BICRON	01/23/90	N	
724897	AIR OUTLET CONNECTIO	WESTERN ENTERPR	11/06/89	N	
724898	CHAIR, DESK	HON	11/15/89	N	
724899	CHAIR, DESK	HON	11/15/89	N	
724900	CAMERA, 35MM	NIKON	12/14/89	N	
724901	CARRYING CASE, CAMER	FELICAN	12/14/89	N	
724902	LENS, TELEPHOTO	PRO	12/14/89	N	
724903	CAMERA, 35MM	NIKON	12/14/89	N	
724904	CARRYING CASE, CAMER	FELICAN	12/14/89	N	
724905	CAMERA, INSTANT PRIN	POLAROID	12/15/89	N	
724906	DESK	HON	12/18/89	N	
724907	FILE CABINET	HON	12/18/89	N	
724908	BOOKCASE	HON	12/18/89	N	
724909	FILE CABINET	HON	12/18/89	N	
724910	BOOKCASE	HON	12/18/89	N	
724911	BOOKCASE	HON	12/18/89	N	
724912	DESK	HON	12/18/89	N	
724913	DESK	HON	12/18/89	N	
724914	FILE CABINET	HON	12/18/89	N	
724915	WATER LEVEL INDICATO	SLOPE INDICATOR	12/19/89	N	
724916	BAILER, 1050 CC	NORWELL	09/01/89	N	
724917	TRIPOD, FIBERGLASS	FORESTRY SUPPLI	09/01/89	N	
724918	TABLE, DRAFTING	MAYLINE	08/24/89	N	
724919	EMERGENCY LIFE SUPPO	I.S.I.	09/15/89	N	
724920	EMERGENCY LIFE SUPPO	I.S.I.	09/15/89	N	
724921	EMERGENCY LIFE SUPPO	I.S.I.	09/15/89	N	
724922	BAILER, 1050 CC	NORWELL	09/22/89	N	
724923	BAILER, 80 CC	NORWELL	09/22/89	N	
724924	BAILER, 80 CC	NORWELL	09/22/89	N	

ECOLOGY & ENVIRONMENT, INC.
EQUIPMENT TRACKING SYSTEM
TOTAL NON-EXPENDABLE INVENTORY

PAGE 31

IP#	DESCRIPTION	MANUFACTURER	DATE ACQUIRED	RPR	COMMENTS
724917	OXYGEN INHALATOR/RES	UNITED OXYGEN E	09/25/89	N	
724918	CAMERA, INSTANT PRIN	POLAROID	10/03/89	N	
724920	FIRST AID KIT	NORTH	10/05/89	N	ready to excess
724927	BAILER, STAINLESS ST	FORESTRY	10/10/89	N	
724930	BAILER, STAINLESS ST	FORESTRY	10/10/89	N	
724931	LIGHT EXPOSURE METER	SOKONIC	10/09/89	N	
724932	CASCADE SYSTEM	MSA	11/06/89	N	
724933	GROUND PROBE KIT	ARTS MFG & SUPP	11/07/89	N	
724934	PROJECTOR, OVERHEAD	3M	11/20/89	N	
724935	SHELVING UNIT	TENNSCO	12/12/89	N	
724936	SHELVING UNIT	TENNSCO	12/12/89	N	
724937	SHELVING UNIT	TENNSCO	12/12/89	N	
724938	SHELVING UNIT	TENNSCO	12/12/89	N	
724939	PUMP, WELL	GEOSTORE	12/12/89	N	not found
724940	DESK, REGULAR	STYLERITE	12/13/89	N	
724941	CHAIR, DESK	HON	12/13/89	N	
724942	CAMERA, 35MM	NIKON	12/21/89	N	stolen
724943	CAMERA 35MM	NIKON	12/21/89	N	
724944	WATER LEVEL INDICATO	SLOPE IND.	12/22/89	N	
724945	CABINET, STORAGE	TENNSCO	02/07/90	N	
724946	CABINET, STORAGE	TENNSCO	02/07/90	N	
724947	CASE, CATALOG	STEBCO	02/07/90	N	
724948	CASE, CATALOG	STEBCO	02/07/90	N	
724949	CASE, CATALOG	STEBCO	02/07/90	N	
724950	CABINET, MAP CASE	SAFCO	02/07/90	N	
895800	CYLINDER, SCBA, ULTR	MSA	08/01/84	N	
895801	CYLINDER, SCBA, ULTR	MSA	08/01/84	N	
895802	CYLINDER, SCBA, ULTR	MSA	08/01/84	N	
895803	RESPIRATOR, SCBA,ULT	MSA	10/17/85	N	
895834	CYLINDER, SCBA, ULTR	MSA	10/17/85	N	
895835	CYLINDERS, SCBA	MSA	07/31/84	N	
895836	CYLINDER, SCBA, ULTR	MSA	11/20/82	N	
895837	COMPUTER, HARD DISK	IBM	02/20/86	N	
895838	KEYBOARD, COMPUTER	IBM	02/20/86	N	
895839	MONITOR, COMPUTER, M	SYSDYNE	02/20/86	N	
895840	PRINTER, LASERJET	HEWL.-PACK	02/20/86	N	
895841	CARTRIDGE, FONT, TO	HEWL-PACK	02/20/86	N	
895842	COMPUTER,PORTABLE W/	COMPAQ	02/20/86	N	
895843	COMPUTER,PORTABLE W/	COMPAQ	02/20/86	N	
895844	PRINTER,DOT-MATRIX,	PANASONIC	02/20/86	N	
895845	PRINTER,DOT-MATRIX,	PANASONIC	02/20/86	N	
895865	CYLINDER, SCBA, ULTR	MSA	08/01/84	N	
895866	CYLINDERS, SCBA	MSA	08/01/84	N	
895867	CYLINDERS, SCBA	MSA	08/01/84	N	

ECOCLOGY & ENVIRONMENT, INC.
EQUIPMENT TRACKING SYSTEM
TOTAL NON-EXPENDABLE INVENTORY

PAGE 32

<u>ITEM</u>	<u>DESCRIPTION</u>	<u>MANUFACTURER</u>	<u>DATE</u> <u>ACQUIRED</u>	<u>RPR</u>	<u>COMMENTS</u>
900001	SWITCH, BLACK BOX	BLACK BOX	02/20/86	N	
900002	CAMERA, 35MM	RICOH	03/12/86	N	
900003	RADIATION METER, MIC	LUDLAM MEASUREM	02/02/90	N	
900004	MONITOR, H2S DETECTOR	COMPUR	07/29/92	N	
900005	GAS GENERATOR, HCN	COMPUR	07/29/92	N	
900006	MONITOR, HCN	COMPUR	07/29/92	N	
900007	GAS GENERATOR, PHOSG	COMPUR	07/29/92	N	
900008	MONITOR, PHOSGENE DET	COMPUR	07/29/92	N	
900009	GAS GENERATOR, PHOSG	COMPUR	07/29/92	N	
900010	GAS GENERATOR, H2S	COMPUR	07/29/92	N	
900011	MONITOR, 4-GAS	GASTECH	09/18/92	N	
900012	Methyl Analyzer w/Do	JEROME	12/22/92	N	
900013	Vehicle, Minivan, 19		04/12/92	N	
900014	GENERATOR, HYDRIDE	BUCK SCIENTIFIC	09/08/92	N	
900015	POWER SUPPLY, SPECTR	BUCK SCIENTIFIC	09/08/92	N	
900016	SPECTROPHOTOMETER, A	BUCK SCIENTIFIC	09/08/92	N	
900017	PRINTER	PANASONIC	12/04/92	N	
900018	PRINTER	PANASONIC	12/04/92	N	
900019	PRINTER	PANASONIC	12/04/92	N	
900020	IMMUNO ASSY KIT	ENSYS	03/12/93	N	
900021	SCANNER/PROGRAMMABLE	REALISTIC	05/20/93	N	
900022	SCANNER/PROGRAMMABLE	REALISTIC	05/20/93	N	
900023	SOIL MOISTURE METER	ROSEMOUNT	06/02/93	N	
900024	LOVE PENETROMETER	ELE. INTERNATIO	05/26/93	N	
900025	POCKET PENETROMETER	ELE. INTERNATIO	05/26/93	N	
900026	LEVEL, HAND HELD	SOKKIA	05/26/93	N	
900027	MONITOR DETECTOR, CL	COMPUR	05/26/93	N	
900028	GAS GENERATOR, CL2	COMPUR	05/26/93	N	
900029	MONITOR DETECTOR, CL	COMPUR	05/26/93	N	
900030	GAS GENERATOR, CL2	COMPUR	05/26/93	N	
900031	CELLULAR PHONE	FUJITSU	05/26/93	N	
900032	CELLULAR PHONE	FUJITSU	05/26/93	N	
900033	PH/COND/TEMP METER	CAMBRIDGE SCIEN	05/26/93	N	
900034	PH/COND/TEMP METER	CAMBRIDGE SCIEN	05/26/93	N	
900035	SPECTRACE 9000	TN TECHNOLOGIES	03/01/93	N	
900036	SPECTRACE 9000 PROBE	TN TECHNOLOGIES	03/01/93	N	
900037	DOSIMETER CHARGER	DOSIMETER CORP.	05/25/93	N	
900038	DOSIMETER	DOSIMETER CORP	05/25/93	N	
900039	DOSIMETER	DOSIMETER CORP	05/25/93	N	
900040	DOSIMETER	DOSIMETER CORP	05/25/93	N	
900041	DOSIMETER	DOSIMETER CORP	05/25/93	N	
900042	DOSIMETER	DOSIMETER CORP	05/25/93	N	
900043	DOSIMETER	DOSIMETER CORP	05/25/93	N	
900044	DOSIMETER	DOSIMETER CORP	05/25/93	N	
900045	DOSIMETER	DOSIMETER CORP	05/25/93	N	
900046	DOSIMETER	DOSIMETER CORP	05/25/93	N	
900047	DOSIMETER	DOSIMETER CORP	05/25/93	N	
900048	DOSIMETER	DOSIMETER CORP	05/25/93	N	
900049	DOSIMETER	DOSIMETER CORP	05/25/93	N	
900050	DOSIMETER	DOSIMETER CORP	05/25/93	N	
900051	DOSIMETER	DOSIMETER CORP	05/25/93	N	
900052	DOSIMETER	DOSIMETER CORP	05/25/93	N	
900053	DOSIMETER	DOSIMETER CORP	05/25/93	N	
900054	DOSIMETER	DOSIMETER CORP	05/25/93	N	
900055	DOSIMETER	DOSIMETER CORP	05/25/93	N	
900056	DOSIMETER	DOSIMETER CORP	05/25/93	N	
900057	DOSIMETER	DOSIMETER CORP	05/25/93	N	
900058	DOSIMETER	DOSIMETER CORP	05/25/93	N	
900059	DOSIMETER	DOSIMETER CORP	05/25/93	N	
900060	DOSIMETER	DOSIMETER CORP	05/25/93	N	
900061	DOSIMETER	DOSIMETER CORP	05/25/93	N	
900062	DOSIMETER	DOSIMETER CORP	05/25/93	N	
900063	DOSIMETER	DOSIMETER CORP	05/25/93	N	
900064	DOSIMETER	DOSIMETER CORP	05/25/93	N	
900065	DOSIMETER	DOSIMETER CORP	05/25/93	N	
900066	DOSIMETER	DOSIMETER CORP	05/25/93	N	
900067	DOSIMETER	DOSIMETER CORP	05/25/93	N	

ECOLOGY & ENVIRONMENT, INC.
EQUIPMENT TRACKING SYSTEM
TOTAL NON-EXPENDABLE INVENTORY

PAGE 33

INVENTORY	DESCRIPTION	MANUFACTURER	DATE ACQUIRED	RPR	COMMENTS
101070	DOSIMETER	DOSIMETER CORP	05/25/93	N	
101071	DOSIMETER	DOSIMETER CORP	05/25/93	N	
101072	DOSIMETER CHARGER	DOSIMETER CORP	05/25/93	N	
101073	DOSIMETER	DOSIMETER CORP	05/25/93	N	
101074	DOSIMETER	DOSIMETER CORP	05/25/93	N	
101075	DOSIMETER CHARGER	DOSIMETER CORP	05/25/93	N	
101076	DOSIMETER	DOSIMETER CORP	05/25/93	N	
101077	DOSIMETER	DOSIMETER CORP	05/25/93	N	
101078	DOSIMETER	DOSIMETER CORP	05/25/93	N	
101079	DOSIMETER	DOSIMETER CORP	05/25/93	N	
101080	Telephone, Cellular		12/07/92	N	
101081	Telephone, Cellular		12/07/92	N	
103093	Telephone, Cellular	Uniden	12/07/92	N	
103094	CAMERA, 35MM	NIKON	01/05/93	N	
103095	CAMERA, 35MM	NIKON	01/05/93	N	
103096	CAMERA, 35MM		01/05/93	N	
103097	CAMERA, 35MM		01/05/93	N	
103098	CAMERA, 35MM		01/05/93	N	
103099	CAMERA, 35MM		01/05/93	N	
103100	PRINTER	PANASONIC	01/05/93	N	
103101	PRINTER	PANASONIC	01/05/93	N	
103102	PRINTER	EPSON	01/05/93	N	
111000	TELEPHONE		11/01/84	N	
111001	TELEPHONE			N	added 9/93
111002	SCBA RESPIRATOR	MSA		N	ADDED 9/93
111003	ISM TYPewriter			N	ADDED 9/93
111004	DESK, SECRETARIAL			N	ADDED 9/93
111005	FIRST AID KIT	ZEE		N	ADDED 9/93
111006	INSTAMATIC CAMERA	VIVITAR		N	ADDED 9/93
111007	SCBA CYLINDER	MSA		N	ADDED 9/93
111008	MSA BATTERY PACK	MSA		N	ADDED 9/93
111009	FIXT FLOW PUMP APR,	MSA		N	ADDED 9/93
111010	COMPUTER TABLE			N	ADDED 9/93
111011	CASCADE KIT			N	ADDED 9/93
111012	CARRY CASE	ZERO HALLIBURTO		N	ADDED 9/93
111013	VEHICLE WINCH	SEARS		N	ADDED 9/93
111014	PRINTER	OKIDATA		N	ADDED 9/93
111015	TABLE			N	ADDED 9/93
111016	CHAIR w/ ARMS, SWIVE			N	ADDED 9/93
111017	CHAIR w/ ARMS, SWIVE			N	added 9/93
111018	35mm CAMERA	KODAK		N	ADDED 9/93
111019	DRAFTING LAMP			N	ADDED 9/93

ECOCLOGY & ENVIRONMENT, INC.
EQUIPMENT TRACKING SYSTEM
TOTAL NON-EXPENDABLE INVENTORY

PAGE 34

ITEM	DESCRIPTION	MANUFACTURER	DATE ACQUIRED	RPR	COMMENTS
140101	CELLULAR ANTENNA			N	ADDED 9/93
140102	TILE CABINET			N	ADDED 9/93
140103	BLOOD PRESSURE/PULSE			N	ADDED 9/93
140107	RANGE FINDER			N	ADDED 9/93
140109	PRINTER	PANASONIC		N	ADDED 9/93
140160	SKC CHARGER	SKC		N	ADDED
140105	OVA W/ RECORDER	FOXBORO		N	ADDED 9/93
140146	FIELD COMPUTER	COMPAQ		N	ADDED 9/93
140007	WORK TABLE	HON		N	ADDED 9/93
140106	HON MONITOX	BAYER DIAGNOSTI		N	ADDED 9/93
140412	OVA			N	ADDED 9/93
140100	SKC AUTOMATIC CHARGE	SKC		N	ADDED 9/93
140101	NON SPARKING TOOL KI			N	ADDED 9/93
140008	HEAT STRESS MONITOR			N	ADDED 9/93
140101	PYROMETER	OMEGA		N	ADDED 9/93
140105	MOTOROLA HT600	MOTOROLA		N	ADDED 9/93
140104	INSTAMATIC CAMERA	ROKINON		N	ADDED 9/93
140104	TABLE			N	ADDED 9/93
140104	PH PEN	FISHER SCIENTIF		N	ADDED 9/93
140100	PH PEN	FISHER SCIENTIF		N	ADDED 9/93
140107	2 WAY FM-TRANSCIVER			N	ADDED 9/93
140108	VOICE OPERATOR 2 WAY			N	ADDED 9/93
140109	VOICE OPERATOR 2 WAY			N	ADDED 9/93
140101	ANALYTICAL BALANCE,	AMERICAN SCI.	05/03.32	N	ADDED 9/93
140101	PHO MICRO PEN	NESTOR INSTRUME		N	ADDED 9/93
140107	FOCUS FREE CAMERA	VIVITAR		N	ADDED 9/93
140109	COMPUTER DISK DRIVE	CURTIS MATHES		N	ADDED 9/93
140101	PRINTER	PANASONIC		N	ADDED 9/93
140107	PRINTER	PANASONIC		N	ADDED 9/93
140106	TRICODER			N	ADDED 9/93
140100	ESC		11/22/93	N	
140104	PLASTIC BAILER			N	ADDED 9/93
140100	SCBA AIR CYLINDER	MSA		N	ADDED 9/93
140106	35mm CAMERA	NIKON		N	ADDED 9/93
140109	MOTOROLA RADIO	MOTOROLA		N	ADDED 9/93
140109	MOTOROLA RADIO	MOTOROLA		N	ADDED 9/93
140109	MOTOROLA RADIO	MOTOROLA		N	ADDED 9/93
140101	2 WAY RADIO	MOTOROLA		N	ADDED 9/93
140102	MOTOROLA RADIO	MOTOROLA		N	ADDED 9/93
140103	MOTOROLA MICRPHONE	MOTOROLA		N	ADDED 9/93
140104	MOTOROLA MICRPHONE	MOTOROLA		N	ADDED 9/93
140105	RADIO CHARGER	MOTOROLA		N	ADDED 9/93
140107	6 WAY RADIO CHARGER			N	ADDED 9/93
140100	VEHICLE, P/U CREW CA	FORD		N	ADDED 9/93

ECOLOGY & ENVIRONMENT, INC.
EQUIPMENT TRACKING SYSTEM
TOTAL NON-EXPENDABLE INVENTORY

PAGE 1

INVENTORY #	DESCRIPTION	MANUFACTURER	DATE ACQUIRED	RPR	COMMENTS
903021	VEHICLE, 4WD P/U, CH	CHEVROLET		N	ADDED 9/93
903022	VEHICLE, SUBURBAN	CHEVROLET		N	ADDED 9/93
903023	VEHICLE, SUBURBAN	CHEVROLET		N	ADDED 9/93
903024	HAZ WASTE FILTRATION			N	ADDED 9/93
903027	PH METER	ORION		N	ADDED 9/93
903027	PH METER			N	ADDED 9/93
903028	2" LEAD SHEILDING			N	ADDED 9/93
903029	PORTABLE PLUS SYSTEM	MCA		N	ADDED 9/93
903030	PMT BASE/PREAM			N	ADDED 9/93
903031	3 X 3 INCH NAI DETEC			N	ADDED 9/93
903032	35mm CAMERA	NIKON		N	ADDED 9/93
903040	PRINTER	PANASONIC		N	ADDED 9/93
903047	3" SURFACE SAMPLER			N	ADDED 9/93
903048	COPIER	XEROX		N	
903049	DIGITAL SCALE BALANC	ACCULAB		N	ADDED 9/93
903050	WEEDEATER			N	ADDED 9/93
903090	PRINTER	PANASONIC		N	ADDED 9/93
903261	8-POSITION TCLP TUMB			N	ADDED 9/93
903703	COMPUTER, COLOR NOTE	NEC	07/13/93	N	ADDED 9/93
903704	15" SUGA MONITOR	NEC	07/13/93	N	ADDED 9/93
903705	ENHANCED KEYBOARD	COMPAQ	07/13/93	N	ADDED 9/93
903706	BATTERY PACK	NEC	08/06/93	N	ADDED 9/93
903707	BATTERY PACK	NEC	08/06/93	N	ADDED 9/93
903708	BATTERY PACK	NEC	08/06/93	N	ADDED 9/93
903709	BATTERY PACK	NEC	08/06/93	N	ADDED 9/93
903710	BATTERY PACK	NEC	08/06/93	N	ADDED 9/93
903711	BATTERY PACK	NEC	08/06/93	N	ADDED 9/93
903712	BATTERY PACK	NEC	08/06/93	N	ADDED 9/93
903713	BATTERY PACK	NEC	08/06/93	N	ADDED 9/93
903714	BATTERY PACK	NEC	08/06/93	N	ADDED 9/93
903715	BATTERY PACK	NEC	08/06/93	N	ADDED 9/93
903716	BATTERY PACK	NEC	08/06/93	N	ADDED 9/93
903717	BATTERY PACK	NEC	08/06/93	N	ADDED 9/93
903718	PAINT JET PRINTER XL	HEWLETT PACKARD	07/13/93	N	ADDED 9/93
903719	DESKJET 1200	HEWLETT PACKARD		N	ADDED 9/93
903720	COLOR NOTEBOOK COMPU	NEC	07/30/93	N	ADDED 9/93
903721	NOTEBOOK POWER SUPPL	NEC	07/30/93	N	ADDED 9/93
903722	NOTEBOOK POWER SUPPL	NEC	07/30/93	N	ADDED 9/93
903723	COLOR NOTEBOOK COMPU	NEC	07/30/93	N	ADDED 9/93
903724	POWER SUPPLY, NOTEBO	NEC	07/30/93	N	ADDED 9/93
903725	COLOR NOTEBOOK COMPU	NEC	07/30/93	N	ADDED 9/93
903726	POWER SUPPLY, NOTEBO	NEC	07/30/93	N	ADDED 9/93
903727	COLOR NOTEBOOK COMPU	NEC	07/30/93	N	ADDED 9/93
903728	POWER SUPPLY, NOTEBO	NEC	07/30/93	N	ADDED 9/93

ECOLOGY & ENVIRONMENT, INC.
EQUIPMENT TRACKING SYSTEM
TOTAL NON-EXPENDABLE INVENTORY

PAGE 36

ITEM #	DESCRIPTION	MANUFACTURER	DATE ACQUIRED	RPR	COMMENTS
903700	COLOR NOTEBOOK COMPU	NEC	07/30/93	N	ADDED 9/93
903701	POWER SUPPLY, NOTEBO	NEC	07/30/93	N	ADDED 9/93
903702	COLOR NOTEBOOK COMPU	NEC	07/30/93	N	ADDED 9/93
903703	POWER SUPPLY, NOTEBO	NEC	07/30/93	N	ADDED 9/93
903704	COLOR NOTEBOOK COMPU	NEC	07/30/93	N	ADDED 9/93
903705	POWER SUPPLY, NOTEBO	NEC	07/30/93	N	ADDED 9/93
903706	COLOR NOTEBOOK COMPU	NEC	07/30/93	N	ADDED 9/93
903707	POWER SUPPLY, NOTEBO	NEC	07/30/93	N	ADDED 9/93
903708	COLOR NOTEBOOK COMPU	NEC	07/30/93	N	ADDED 9/93
903709	POWER SUPPLY, NOTEBO	NEC	07/30/93	N	ADDED 9/93
903710	COLOR NOTEBOOK COMPU	NEC	07/30/93	N	ADDED 9/93
903711	POWER SUPPLY, NOTEBO	NEC	07/30/93	N	ADDED 9/93
903712	COLOR NOTEBOOK COMPU	NEC	07/30/93	N	ADDED 9/93
903713	POWER SUPPLY, NOTEBO	NEC	07/30/93	N	ADDED 9/93
903714	COLOR NOTEBOOK COMPU	NEC	07/30/93	N	ADDED 9/93
903715	POWER SUPPLY, NOTEBO	NEC	07/30/93	N	ADDED 9/93
903716	15" COLOR MONITOR	NEC	07/30/93	N	ADDED 9/93
903717	15" COLOR MONITOR	NEC	07/30/93	N	ADDED 9/93
903718	DOCKING STATION	NEC	07/30/93	N	ADDED 9/93
903719	DOCKING STATION	NEC	07/30/93	N	ADDED 9/93
903720	KEYBOARD, EUROTECH 1	KEYTRONIC	07/30/93	N	ADDED 9/93
903721	KEYBOARD, EUROTECH 1	KEYTRONIC	07/30/93	N	ADDED 9/93
903722	MOUSE	LOGITECH	07/30/93	N	ADDED 9/93
903723	MOUSE	LOGITECH	07/30/93	N	ADDED 9/93
903724	PRINTER, PN48	CITIZEN	07/30/93	N	ADDED 9/93
903725	PRINTER	CITIZEN	07/30/93	N	ADDED 9/93
903726	PRINTER	CITIZEN	07/30/93	N	ADDED 9/93
903727	PRINTER	CITIZEN	07/30/93	N	ADDED 9/93
903728	PRINTER	CITIZEN	07/30/93	N	ADDED 9/93
903729	PRINTER	CITIZEN	07/30/93	N	ADDED 9/93
903730	PRINTER PN48	CITIZEN	07/30/93	N	ADDED 9/93
903731	PRINTER PN48	CITIZEN	07/30/93	N	ADDED 9/93
903732	PRINTER PN48	CITIZEN	07/30/93	N	ADDED 9/93
903733	PRINTER PN48	CITIZEN	07/30/93	N	ADDED 9/93
903734	PRINTER PN48	CITIZEN	07/30/93	N	ADDED 9/93
903735	PRINTER PN48	CITIZEN	07/30/93	N	ADDED 9/93
903736	DOCKING STATION	NEC	07/30/93	N	ADDED 9/93
903737	BATTERY PACK	NEC	07/30/93	N	ADDED 9/93
903738	VHS VIDEO CAMERA	HITACHI	08/27/93	N	ADDED 9/93
903739	REGULATORS (2 STAGE)	AIR PRODUCTS	10/13/93	N	ADDED 10/93
903740	RECREATION VEHICLE	PACE ARROW	10/01/93	N	ADDED 10/93
903741	BOOKCASE	HON	09/30/93	N	ADDED 9/93
903742	BOOKCASE	HON	09/30/93	N	ADDED 9/93
903743	BOOKCASE	HON	09/30/93	N	ADDED 9/93

ECOLOGY & ENVIRONMENT, INC.
EQUIPMENT TRACKING SYSTEM
TOTAL NON-EXPENDABLE INVENTORY

PAGE 3

<u>IP #</u>	<u>DESCRIPTION</u>	<u>MANUFACTURER</u>	<u>DATE</u> <u>ACQUIRED</u>	<u>RPR</u>	<u>COMMENTS</u>
100004	DOCKCASE	HON	09/30/93	N	ADDED 9/93
100005	DOCKCASE	HON	09/30/93	N	ADDED 9/93
100006	CONDUCTIVITY METER	GEONICS LIMITED	11/19/93	N	
100007	PLTORDER	GEONICS LIMITED	11/19/93	N	

THIS PAGE INTENTIONALLY LEFT BLANK

FEDERAL EQUIPMENT LISTING AND SUPPLIES

UNITED STATES COAST GUARD;

Marine Safety Office, Galveston
Marine Safety Office, Houston
Marine Safety Office, New Orleans
Marine Safety Office, Port Arthur
Atlantic Area Strike Team

THIS PAGE INTENTIONALLY LEFT BLANK

UNITED STATES COAST GUARD RESOURCES

RESPONSE BOATS

MSO GALVESTON

<u>Manufact/Type:</u>	<u>HP:</u>	<u>Crew:</u>	<u>#</u>	<u>Len./Bm./Drft:</u>	<u>Transport:</u>
Alumacraft/John Boat	25-2	2	2	14'/6'/10"	Norm. trail.
Avon/Offshore	70-2	2	1	19'/7'/31"	Norm. trail.
Sealark/Protected water	150	2	1	21'/7'/32.5"	Norm. trail.

MSO HOUSTON

<u>Manufact/Type:</u>	<u>HP:</u>	<u>Crew:</u>	<u>#</u>	<u>Len./Bm./Drft:</u>	<u>Transport:</u>
Alumicraft/John Boat		2	1	12'/4'/10"	Norm. trail.
Alumicraft/John Boat		2	1	14'/5'/10"	Norm. trail.
Boston Whaler/ Protected water	175-2	3	1	27'/10'/21"	Wide trail.
Monarch/Protected water	150	3	1	21'/7'/24"	Norm. trail.
Monarch/Protected water		2	2	27'/7'/18"	Norm. trail.
Unknown/Protected water	308	3	1	32'/12'/3'8"	Wide trail.

BOOM EQUIPMENT

MSO HOUSTON

<u>Manufact/Model:</u>	<u>Type:</u>	<u>Length:</u>	<u>Skirt/Float size:</u>	<u>Conn. type:</u>
Containment Syst/ AFT1	Round	2000'	18"/10"	ASTM
Containment Syst. 12502	Fence	500'	12"/6"	ASTM

MSO GALVESTON

<u>Manufact/Model:</u>	<u>Type:</u>	<u>Length:</u>	<u>Skirt/Float size:</u>	<u>Conn. type:</u>
Performance Boom	Round	2000'	24"/10"	ASTM
Unkown	Fence	5000'	42"20"	

COMMUNICATIONS EQUIPMENTMSO HOUSTON

<u>Manufact/Model:</u>	<u>Type:</u>	<u>#</u>	<u>Freq:</u>	<u>Band:</u>	<u>Range:</u>	<u>Field Tune:</u>
ICOM/IC-M120	MF	1			15	No
ITT/183499-103	TP	13				No
Macintosh/Hayes/ Gvmt 2400	MOD	1				No
Mita/LOC-550	FAX	1				No
Mitel/Superset 4	TP	3				No
Motorola/ Centracom	MF	1			50	No
Motorola/HT600	PHH	5		VHF-FM	3-5	No
Motorola/MX300-R	MF	6		VHF-FM	3-5	No
Motorola/1HDT5QV2	CP	5				No
PageNet	PAG	8				No
Unisys/Paradyac/ T-48	MOD	1				No
Zigman/ZTX-2090	COM	1				No

MSO GALVESTON

<u>Manufact/Model:</u>	<u>Type:</u>	<u>#</u>	<u>Freq:</u>	<u>Band:</u>	<u>Range:</u>	<u>Field Tune:</u>
AT&T/RHU-84-3	TP	1				No
GTE Mobilnet/ D2J8Q5UM9012	CP	2				No
ICOM/IC-M100	MF	1	Marine	VHF-FM	20	Yes
King/	PHH	2	Marine	VHF-FM	3	Yes

Motorola/	PHH					
Motorola/	MF	1		VHF-FM	20	No
Centracom II						
Motorola/HT600	PHH	6		VHF-FM	3	Yes
Motorola/MCX-1000	MF	1	Marine	VHF-FM	20	Yes
Motorola/MX300-R	MF	6	015/6/9	VHF-FM	2	Yes
Motorola/	PAG	12	929.6625		Hstn Ar	No
Page Mart						
Murata/E01A1	FAX	1				No
Standard/CNB830	PHH	6	Marine	VHF-FM	3	Yes
SW Bell/Freedom	TP	1				No
SW Bell/SIX 30A	TP	1				No
YAESU/FT-747GX	MF	1	5.320.0	HF		Yes

PUMP EQUIPMENT

MSO HOUSTON

<u>Manufact/Model:</u>	<u>Pump Type:</u>	<u>Drive Type:</u>	<u>Size:</u>	<u>Rate gpm:</u>
Ohler/P-140	Fire	Gasoline	10' drop/2"	140

FIGURE F-1.2
EQUIPMENT SUMMARY BY LOCATION²

ITEM-DESCRIPTION	NO PERSONNEL NEEDED	TEXAS			LOUISIANA			
		GALVESTON	PORT ARANSAS	CAMERON	INTRACOASTAL CITY	HOUMA	GRAND ISLE	VEN
1 High Volume Open-Beas Skimmer System (MOSS Barco)	1						1	
2 12" Open Beas MOSS Boom - 300 ft							1	
3 Fast Response Skimmer System Model # On/Trailer	4-6	#3	#2	#2		#2	#3	
4 Fast Response Skimmer System Model # Not on Trailer	4-6				#1	#2	#2	#1 8
5 Oil Storage Barrels - 30 BBL					2		2	2
6 Shallow Water Skimmer vessel with Trailer	3					1	1	1
7 Handover Underhung Sprayer - Collectant System - 150 Gallon (MOSS Unit)	3		1				1	
8 Drum Transport Basket - Sorbent Recovery					1		1	1
9 Collectant Sheet, Oil Hender, Drums		4	4		1		1	1
10 Collectant, Exxon Corexit OC 5								
11 Boat Sprayer System	3		1				1	1
12 Swiss Oils Suction Skimmer (w/Storage Basket and Hose)	2				1		1	1
13 Hand Skimmer System (w/Storage Basket and Hose)	2		1		1		1	1
14 Biological and Chemical Sampling Equipment (w/Trainers)							1	
15 Bird Scares, Set of 12	2	1	1		2		2	2
16 Waterborn Rehabilitation Center w/1500 Gal. Tank Skud & 20KW Generator	25-65						1	
17 Bird Cleaning Compound- Polycorplex A-11 Drums							2	
18 Radio System, VHF Portable (includes a Single Side Band Set)	4	MAINTAINED AT TOMBA COMMUNICATIONS, MARRERO.						
19 Antenna (Directional for Radio Systems w/200 Ft. of Transmission Line)			1					
20 36" Boom w/Anchoring System	5		1000'				1000'	100
21 Expand 4300 Boom - 150' Sections		2250'	1500'	1500'	500'	1500'	3750'	300
22 Expand Boom Roro-Pac Unit							1	
23 Roro-Pac (Extra)							1	
24 Sorbent Material, 3M Brand (Bales of 100 Peds Each)		10	10		2		7	7
25 60 cfm Air Compressor (Sorbent Recovery)					1		1	1
26 200 GPM Air Diaphragm Pump, 3"	2						2	
27 100 GPM Air Diaphragm Pump, 2"	2	1			1		2	1
28 200 GPM Diesel Centrifugal Trash Pump, Portable 3" x 2" (Wheel Mounted)	2				1		1	1
29 175 CFM Sulfur Compressor							1	
30 Dispersant Handling, Drum Unloading Equipment								
31 Dispersant, Exxon 9527 Drums		535 DRUMS MAINTAINED AT EXXON CHEMICAL PLANT IN HOUSTON, TEXAS					10	
32 Dispersant, Bulk, Exxon 9527 (550 Gal. O/S Skud Tanks)		2	2				2	2

² This is a sample format for equipment/location summary for the New Orleans area.

THIS PAGE INTENTIONALLY LEFT BLANK

FEDERAL EQUIPMENT LISTING AND SUPPLIES

Department of Energy - Strategic Petroleum Reserve

THIS PAGE INTENTIONALLY LEFT BLANK

Strategic Petroleum Reserve

The Strategic Petroleum Reserve, operated under contract by Boeing Petroleum Services, Inc., maintains oil pollution response equipment at the Weeks Island site. This equipment is available to the pre-designated federal OSC on a cost reimbursement basis in the event of a spill that exceeds the capabilities of commercial contractors and other resources. This equipment may be obtained by contacting the Department of Energy Project Manager:

Mr. Paul Plaisance, Jr.
686-4478

Mr. Mark Chatelain - (SPR - NOLA, BPS)
686-4830

SPR Equipment

Slurp Skimmers	2
2" Diesel Skimmer Pump	1
23' Flat Bottom Boat (110 HP O/B)	1
22' Aluminum Cruiser (115 HP O/B)	1
Farm Tractor (60 HP)	1
Forklift (10 TON)	1
Trailer Mounted tank (2,500 GAL)	1
Backhoe with Front End Loader	1
Inland Boom w/6" Skirt 1,400 Ft.	
Shovels	5
Pitchforks	5
Sorbent Pads	30 Bales
Sorbent Pads	10 Rolls

All equipment cannot be made available due to on-site contingency requirements.

THIS PAGE INTENTIONALLY LEFT BLANK

**UNITED STATES
COAST GUARD**

**ATLANTIC AREA
STRIKE TEAM**

EQUIPMENT MANUAL

1991

THIS PAGE INTENTIONALLY LEFT BLANK

US Department
of Transportation

United States
Coast Guard



Commanding Officer
U. S. Coast Guard
Atlantic Area
Strike Team

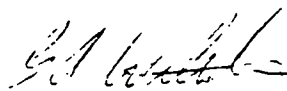
Aviation Training Center
Mobile, AL 36608-969
FTS: 537-6601

16465.1
01 MAY 91

U. S. Coast Guard
Atlantic Area Strike Team
Equipment Manual

LETTER OF PROMULGATION

1. Purpose: This Equipment Manual is promulgated to set forth a detailed outline of Atlantic Area Strike equipment available for response to oil and hazardous material incidents.
2. Reference: Availability of equipment of this Manual is governed by the National Contingency Plan (NCP), Coast Guard Marine Safety Manual Volume VI, Chapter 7 (COMDTINST M16000.11), Coast Guard Atlantic Area Directives publications and regulations.
3. Cancellation: This Manual supersedes and cancels the previous Equipment Manual dated 01 December 1988 and all changes thereto.
4. Applicability: A thorough knowledge of this manual is mandatory for all personnel assigned to the Atlantic Area Strike Team and recommended for all units that may require Strike Team services. Equipment identified in this Manual is available to all pre-designated On-Scene Coordinators in accordance with existing directives and regulations. A current inventory of major equipment items described in this manual is attached.
5. Amendments: Changes and/or additions to this Manual will be issued as required.
6. Effective Date: This Manual is effective 29 April 1991.


G. A. WILTSHIRE

Dist: B:a G-MER (3 Copies), B:b, B:c, B:n, C:e, E:n, E:o,
EPA Regions I thru VII
PACAREA STRIKE TEAM (2 Copies)
LANTAREA STRIKE TEAM (40 Copies)

THIS PAGE INTENTIONALLY LEFT BLANK

Atlantic Area Strike Team Equipment Inventory April

<u>PUMPS</u>	<u>QTY</u>	<u>VEHICLES</u>	<u>QTY</u>	<u>MISCELLANEOUS</u>	<u>QTY</u>	<u>CHEM EQUIPMENT</u>
Stripper	2	MCP Foldout	1	Generators		SCBA's:
Single Stage	4	MCP Travco	1	3.0 KW	3	MSA Custom 4500
Double Stage	5	MCP Trailer	1	4.5 KW	2	ELSA EEBA's
Thune Eureka	2	GMC Astro	1	5 KW 3 ph	2	Draeger EEBA's
TK-5	2	White	2	5.5 KW	1	MSA Bottles
Gormann Rupp	2	International	1	6 KW	2	Respirators:
Sloane	4	7.5 Ton	1	10 KW 3 ph	1	Survivair
385 Homelite D	3	5 Ton	1	Shop Container	1	MSA
Bigflow	2	Chevy 3X3	1	Salvage Kits	3	
Wilden - Poly	2	Blazer 4X4	1	OSC Kits	6	
- Steel	2	Crew Cab 4X4	1	Chain Saw	2	<u>CHEMICAL SUITS</u>
200 GPM Diesel	3	Dodge 4X4	1	Gasoline Winch	1	Fyrepel Viton
Water Rous	1	Passenger Van	2	Mac Computer	5	Fyrepel Butyl
		Station Wagon	1	Telecopier (fax)	3	Staysafe-PVC
<u>PRIME MOVERS</u>		ATV	2	Aircraft Winch	2	IIC Dover-CPE
ADAPTS Type 3	7	<u>TRAILERS</u>		Sample Kits	4	Teflon-5100
VOPS	2	Tilt Trailer	1	Stokes Litter	2	
Hydro. Cooler	5	Low Boy-32 Ft	5	EMT Kits	5	
		Flat Bed-42 Ft	3	Oxygen Kit	2	<u>DETECTORS</u>
<u>OWOCRS</u>		Dolly	2	Prtbl Scale	6	Neotronic Extoks
Barriers	5	Chem	2	Drum Lifter	1	HNU
Mooring Sys	2	Decon	1	Truck Scales Kit	1	OVA
Retrieval Sys	2	Van Mobilizer	3	Light Towers	3	Scott S-105
Pump Floats	7	Box Trlr-40 Ft	1	Quik Saw	1	Draeger Kits
SMSB	1	Gen/Light	1	VRD	1	Infrared Pyrometer
		Wells Cargo	1	Air Compr. I/R	1	Beta/Gamma
		Expandi-Boom	1	Air Compressor	1	PH Meter
<u>DRACONES</u>				Rope Mop	1	Gastech 1314
		<u>BOATS</u>		Skim Pack	1	Gastech GX-82
Type O 240 K	2			Disk Skimmer	1	Gastech GX-86
Type F 40 K	3	32 Ft Munson	1	Interface Meter	2	Heat Stress Mnttr
Type D 10 K	2	22 Ft Outrage	1	Survival Suits	11	SKC Sample Pumps
		17 Ft RHIB	1	Expandi-Boom 1800ft		
<u>OUTBOARDS</u>		Avon 15 Ft	7	<u>PHOTO EQUIPMENT</u>		
225 HP	3	Jon Boat	1	35 mm Auto	8	<u>COMPRESSORS</u>
90 HP	4			35 mm Minolta	1	Mako
50 HP	2	<u>PALLETS</u>		Instant Polaroid	3	Bauer
35 HP	9	ADAPTS-Artic	1	VHS Video Cam	2	Booster
30 HP	2	De-watering	1	VCR - VHS	2	
		ADAPTS	1	VCR - 3/4	1	
<u>COMMUNICATIONS</u>		Support	2	VCR - Beta	1	<u>MISCELLANEOUS CHEM</u>
MX - 300 R	42	VOPS	1	<u>E-CITY EQUIPMENT</u>		Steele Vests
EXPO'S - WP	11	Lighting	1	OWOCRS		Soil Samp Kit
Pagers	42	Hose	1	Barriers	2	Chlorine Kits ABC
VOX Headset	8	<u>FORKLIFT</u>		Mooring Sys	2	Decon Shower
Repeaters	2			Pump Floats	1	Vetter System
Polaris	21	6 K LBS	1	Trailers		Patch/Plug Kits
Scanners	3	20 K LBS	1	Flat Bed-42 Ft	1	Weather Station
ADAPTS Hdts	7			Low Boy-32 Ft	3	DART Samplers
CB Radios	10			Dolly	1	Heat Sealers
Bone Mics	3			Van Mobilizer	1	
Cellular Phs	6			ADAPTS Pallet - Artic		
				Type 3 Prim Mvr	1	
				Stripper Pump	1	
				Sloane Pump	1	
				Salvage Kit	1	
				AVON 15 ft	1	

The Atlantic Area Strike Team (LAST) is one of two teams that make up the U. S. Coast Guard's National Strike Force. We are responsible for providing response support for or on behalf of Federal On-Scene Coordinators (OSC's) in 36 states and the Caribbean. These include 37 Coast Guard OSC's in the coastal zone covering the Atlantic and Gulf coasts, the Caribbean, the Great Lakes, and the Western Rivers and EPA OSC's in the inland zone covering 7 Federal regions (I-VII). The Pacific Area Strike Team provides the support for OSC's in the western United States, Alaska, Hawaii, and the Pacific Islands.

AVAILABLE STRIKE TEAM SUPPORT

The Strike Team is always available to support Coast Guard, EPA, DOD, or DOE OSC's for any emergency response action. This support is not limited to major spill only. We can provide support for spills of any size or cleanups of any duration where the OSC may need our assistance. Strike Team assistance is also available for "non-emergency" removal actions. Since we must continue to maintain a minimum number of people at the unit at all times to respond to "emergencies", assistance for non-emergency cleanups will be provided only to the extent that resources allow. Strike Team assistance can also be provided to State and local response organizations if requested through the cognizant OSC.

Strike Team support to OSC's is divided into two categories: field support and telephone support. Strike Team field support for OSC's has included the following areas:

- On-Scene Technical Assistance
- Site Safety Monitoring
- Air Monitoring and Sampling support
- Cost Documentation
- Field Monitors for Fund-financed responses
- Responsible Party Cleanup Monitoring
- Command Post Organization, Staffing, and Documentation
- Communication support
- Providing cleanup equipment not commercially available or to supplement available equipment
- Providing equipment staged on scene as backup or as a contingency for potential release
- Preliminary assessment of reported releases

Response times to a given area will vary depending on the location of the incident, assistance requested, and the mode of transportation used.

The Strike Team has also provided telephone response support in the following areas:

- Response Methods recommendations
- Chemical Hazard Assessment and research using a number of available on-line computer databases
- CAMEO Air Release Modeling
- Vessel Salvage Assessment using the CG-developed Salvage Assessment Computer Program (a portable computer is also available for field-deployment of this program)
- Dispersant Use Information using the EPA Dispersant Decision Tree Computer Program
- General response support or technical assistance

Response information can be provided to an OSC by telephone (205-639-6601), facsimile machine (205-639-6610), NOAA E-Mail (CGLAST), EPA E-Mail (EPA9359), or MSIS Mailbox (NSFLT).

USE OF STRIKE TEAM EQUIPMENT

To provide this response support, we maintain an extensive inventory of response equipment that is described in this manual. While much of this equipment is used to support Strike Team field activities, some larger equipment items are available for use in cleanup activities. Some of the equipment in our inventory, such as the ADAPTS and VOPS pumping systems, is similar to equipment available through commercial contractors. As a government agency, we are not authorized to compete with these commercial contractors. Our equipment can be used, however, whenever it can be deployed and used in a more timely fashion than available commercial equipment, when a similar piece of equipment cannot be reasonably obtained from commercial sources, or when the use of Strike Team equipment may significantly enhance response actions.

All Strike Team equipment is field deployable over-the-road or via Coast Guard C-130 aircraft (except for Munson workboat and Expandable Command Post). The ADAPTS/VOPS and OWOCRS systems will require logistics support on the receiving end of a deployment. To assist the MSO/COTP with providing the necessary support, we have provided a list of the required items, located on page 1-18 for the ADAPTS/VOPS and page 2-11 for the OWOCRS. Small pieces of equipment and a limited number of personnel may also be able to deploy rapidly via Coast Guard Falcon jets based in Mobile (depending on aircraft availability). Various sections of this manual describe the logistics and support requirements for major equipment items that might be deployed for a response.

FUNDING FOR STRIKE TEAM ASSISTANCE

There has always been a misconception that the OPA Trust Fund or CERCLA funds must be opened before Strike Team support is available. This is not correct. Strike team assistance is available independent of any Federal Fund activation. We are

budgeted to provide response support to OSC's without reimbursement. Although we will provide a summary of our costs incurred during a response, we will not request reimbursement unless our activities on scene are related to Federal removal action or where Strike Team equipment is used to supplement responsible party actions during a cleanup (reimbursement required by Commandant policy). The opening of the appropriate Fund will also likely be necessary when Coast Guard C-130 aircraft are used to transport Strike Team equipment to the scene, however this will not always be the case.

REQUESTING STRIKE TEAM ASSISTANCE

Requests for Strike Team assistance should be made directly to the Atlantic Area Strike Team by phone or message. Our 24-hour phone number is (205) 639-6601 or FTS 537-6601. After working hours, an answering machine will provide the phone number of the Strike team watchstander. If we cannot be contacted through this number, contact National Response Center at (800) 424-8802 and they will forward the information to us. Verbal requests should be confirmed in writing (include in POLREP). Since response support is time-critical, we appreciate early notification any time you believe there might be need for Strike Team assistance. This gives us the opportunity to begin logistics planning, determining CG aircraft availability, etc. before a formal request is made.

TABLE OF CONTENTS

CHAPTER I PUMPING EQUIPMENT

A. PRIME MOVERS	PG. 1-1
B. SUBMERSIBLE PUMPS	PG. 1-3
C. AIR DEPLOYABLE ANTI-POLLUTION TRANSFER SYSTEM (ADAPTS)	PG. 1-7
D. VISCOUS OIL PUMPING SYSTEM (VOPS)	PG. 1-9
E. CHEMICAL TRANSFER SYSTEM (TK-5)	PG. 1-10
F. NON-SUBMERSIBLE PUMPS	PG. 1-12
G. AIR OPERATED DOUBLE-DIAPHRAGM PUMPS	PG. 1-14
H. PUMPING SUPPORT EQUIPMENT	PG. 1-16
I. LOGISTICS REQUIREMENTS	PG. 1-18

CHAPTER II OIL CONTAINMENT & RECOVERY EQUIPMENT

A. OPEN WATER OIL CONTAINMENT AND RECOVERY SYSTEM (OWO CRS)	PG. 2-1
B. PORTABLE DRACONE BARGES	PG. 2-7
C. UNIROYAL SEALED CONTAINER SYSTEM	PG. 2-9
D. LOGISTICS REQUIREMENTS	PG. 2-11
E. FAST SURFACE DELIVERY (FSD) SLED	PG. 2-13
F. EXPANDI HARBOR BOOM	PG. 2-15
G. SIDE MOUNTED SKIMMING BARRIER (SMSB)	PG. 2-16
H. ROPE MOP OIL SKIMMER	PG. 2-19
I. T5 PNEUMATIC DISC SKIMMER	PG. 2-21
J. SKIM PAK WEIR SKIMMER	PG. 2-22
K. GT-185 SKIMMER	PG. 2-23

CHAPTER III HAZARDOUS MATERIALS RESPONSE EQUIPMENT

A. PERSONAL PROTECTIVE EQUIPMENT (PPE)	PG. 3-1
B. ATMOSPHERE-SUPPLYING BREATHING APPARATUS	PG. 3-4
C. AIR PURIFYING RESPIRATORS	PG. 3-6
D. BREATHING AIR COMPRESSORS	PG. 3-7
E. ENVIRONMENTAL MONITORING EQUIPMENT	PG. 3-8
F. SAMPLING EQUIPMENT	PG. 3-14
G. EMERGENCY LEAK REPAIR / CONTAINMENT EQUIPMENT	PG. 3-15
H. ALL PURPOSE PATCH / PLUGGING EQUIPMENT	PG. 3-16
I. VETTER SYSTEM	PG. 3-18
J. OVERPACK DRUMS	PG. 3-18
K. PCB TEST KITS	PG. 3-18
L. LAST REFERENCE LIBRARY	PG. 3-19
M. BOOSTER AIR COMPRESSOR	PG. 3-20

CHAPTER IV BOATS AND OUTBOARD MOTORS

A. LANTAREA STRIKE TEAM SMALL BOATS	PG. 4-1
-------------------------------------	---------

CHAPTER V VEHICLES

A. COMMAND POSTS	PG. 5-1
B. TRACTORS	PG. 5-5
C. ALL PURPOSE VEHICLES	PG. 5-7
D. LOW BED SEMI-TRAILER	PG. 5-11
E. DROP-FRAME SEMI-TRAILER	PG. 5-12
F. PERSONNEL DECONTAMINATION TRAILER	PG. 5-13
G. LAST SMALL TRAILERS	PG. 5-14
H. VAN MOBILIZER	PG. 5-15

CHAPTER VI RESPONSE FIELD SUPPORT EQUIPMENT

A. EMERGENCY MEDICAL TECHNICIAN (EMT) SUPPORT KIT	PG. 6-1
B. PORTABLE LIGHTING TOWERS	PG. 6-2
C. AIR DELIVERY SUPPORT EQUIPMENT	PG. 6-3
D. PORTABLE GENERATORS	PG. 6-6
E. SUZUKI 4-WHEEL VEHICLES	PG. 6-10
F. INGERSOL RAND AIR COMPRESSOR	PG. 6-12
G. SALVAGE ASSESSMENT KIT	PG. 6-14
H. CONEX BOX (CONTAINER)	PG. 6-15
I. PORTABLE WEATHER STATION	PG. 6-16
J. OIL / WATER INTERFACE METER	PG. 6-17
K. QUICKI-SAW	PG. 6-18

CHAPTER VII COMMUNICATIONS

A. LANTAREA STRIKE TEAM COMMUNICATIONS EQUIPMENT	PG. 7-1
B. MOUNTED RADIOS	PG. 7-3
C. COMPUTERS	PG. 7-4
D. TRANSPORTABLE CELLULAR PHONES	PG. 7-6

CHAPTER VIII ADMINISTRATION SUPPORT

A. ON SCENE COORDINATOR (OSC) KIT	PG. 8-1
B. LAST PHOTO LOCKER	PG. 8-2

THIS PAGE INTENTIONALLY LEFT BLANK

FACILITY RESPONSE PLANS (FRP)

Listing of all, but not limited to, currently
submitted FRP's by State within Region VI.

THIS PAGE INTENTIONALLY LEFT BLANK

11/23/90

US ENVIRONMENTAL PROTECTION AGENCY
REGION 6

FACILITY RESPONSE PLAN REVIEW STATUS

DOCKET NUMBER	STATE FACILITY NAME	NUMBER	PREFIX	NAME	TYPE	SUFFIX	CITY	STATE	ZIP CODE	MAILING NAME	MAILING ADDRESS	CITY	STATE	ZIP CODE
FRF-06-TX-00004 TX	CLAM LAKE BARGE LOADING FACILITY		LEASE	ROAD			ANAHUAC	TX	77514	EXXON COMPANY USA	P.O. BOX 4697	HOUSTON	TX	77210-
FRF-06-TX-00005 TX	IRVING PLANT	412	EAST AIRPORT FREEWAY				IRVING	TX	75062	SHELL OIL COMPANY	1320 WEST SHAW	PASADENA	TX	77501-
FRF-06-TX-00006 TX	OILTANKING HOUSTON, INC.	15602	JACINTOFOR	BLVD			HOUSTON	TX	77213	OILTANKING HOUSTON, INC.	15602 BLVD	JACINTOFOR HOUSTON	TX	77213
FRF-06-TX-00007 TX	DUPLICATE OF TX 00046													
FRF-06-TX-00008 TX	PIRKEY POWER PLANT		FARM ROAD				HALLSVILLE	TX	75650	SOUTHWESTERN ELECTRIC POWER COMPANY	428 TRAVIS STREET	SHREVEPORT	LA	71156-
FRF-06-TX-00009 TX	SAN ANGELO POWER STATION	6465	KNICKERBOCK ROAD				SAN ANGELO	TX	76904	WEST TEXAS UTILITIES P.O. BOX 841 COMPANY		ABILENE	TX	79604-
FRF-06-TX-00010 TX	OAK CREEK POWER STATION		STATE HIGHWAY 70				BLACKWELL	TX	79506	WEST TEXAS UTILITIES P.O. BOX 841 COMPANY		ABILENE	TX	79604-
FRF-06-TX-00011 TX	TEXARKANA MILL		FM 3129				TEXARKANA	TX	75504	INTERNATIONAL PAPER	P.O. BOX 870	TEXARKANA	TX	75504-
FRF-06-TX-00012 TX	LIQUID SULFUR TERMINAL	4300	FORT	BLVD			GALVESTON	TX	77552	TEXAS INTERNATIONAL	PO BOX 3387	GALVESTON	TX	77552
FRF-06-TX-00013 TX	SABINE PASS FACILITIES	6830	SOUTH	AVE.			SABINE PASS	TX	77635	SABINE OFFSHORE SERVICE, INC.	P.O. BOX 405	SABINE PASS	TX	77635-
FRF-06-TX-00014 TX	PAINT CREEK POWER STATION		FM 2082				HASKELL	TX	79521	WEST TEXAS UTILITIES P.O. BOX 841 COMPANY		ABILENE	TX	79604-
FRF-06-TX-00015 TX	CLEAR LAKE PLANT	11200	BAY AREA	BLVD			PASADENA	TX	77507	PETROLITE CORPORATION	11200 BAY AREA BLVD	PASADENA	TX	77507
FRF-06-TX-00016 TX	FORT PHANTOM POWER STATION						ABILENE	TX	79604	WEST TEXAS UTILITIES P.O. BOX 841 COMPANY		ABILENE	TX	79604-
FRF-06-TX-00017 TX	TEXAS REFINERY CORP.	901	NORTH HOUSTON	ST			FORT WORTH	TX	76106	TEXAS REFINERY CORP.	840 NORTH MAIN STREET	FORT WORTH	TX	76106-
FRF-06-TX-00018 TX	HOUSTON CHEMICAL PLANT	2000	GOODYEAR	DR			HOUSTON	TX	77017	THE GOODYEAR TIRE & RUBBER COMPANY	P.O. BOX 5397	HOUSTON	TX	77262-
FRF-06-TX-00019 TX	SNEEDY COMPLEX						SNEEDY	TX	77480	PHILLIPS 66	P.O. BOX 366-STATE HIGHWAY 35 AT FM 524	SNEEDY	TX	77480-
FRF-06-TX-00020 TX	DUPLICATE OF TX00005													
FRF-06-TX-00021 TX	PASADENA PLANT	1320	WEST SHAW				PASADENA	TX	77501	SHELL OIL COMPANY	1320 WEST SHAW	PASADENA	TX	77501
FRF-06-TX-00022 TX	SEADRIFT FACILITY		HWY 185				LONG MOTT	TX	77972	ISP TECHNOLOGIES, INC.	HIGHWAY 185	LONG MOTT	TX	77972-
FRF-06-TX-00023 TX	TEXAS CITY FACILITY						TEXAS CITY	TX	77592	ISP TECHNOLOGIES, INC.	PO BOX 2141	TEXAS CITY	TX	77590
FRF-06-TX-00024 TX	GALENA PARK FACILITY	906	CLINTON	DR			GALENA PARK	TX	77547	GATX TERMINALS CORPORATION	906 CLINTON DR	GALENA PARK	TX	77547
FRF-06-TX-00025 TX	SOUTHWESTERN REFINING CO	1700	NUECES BAY	BLVD			CORPUS CHRISTI	TX	78407	SOUTHWESTERN REFINING CO	1700 BLVD	CORPUS CHRISTI	TX	78407
FRF-06-TX-00026 TX	VALLEY STEAM ELECTRIC STATION						SAVOY	TX	75479	TU ELECTRIC	P.O. BOX 178	SAVOY	TX	75479-

REGION 6

FACILITY RESPONSE PLAN REVIEW STATUS

DOCKET NUMBER	STATE FACILITY NAME	NUMBER PREFIX NAME	TYPE SUFFIX CITY	STATE ZIP CODE	MAILING NAME	MAILING ADDRESS	CITY	STATE ZIP CODE
FRF-06-TX-00027 TX	TRADINGHOUSE STEAM ELECTRIC STATION				TU ELECTRIC	RT. 7-BOX 457	WACO	TX 76705-
FRF-06-TX-00028 TX	TEXAS UTILITIES FUEL COMPANY				TEXAS UTILITIES FUEL COMPANY	RT. 1-P.O. BOX 356	CANDO MILLS	TX 75005-
FRF-06-TX-00029 TX	STRYKER STEAM ELECTRIC STATION				TU ELECTRIC	RT. 5 BOX 219-1	JACKSONVILLE	TX 75766-
FRF-06-TX-00030 TX	TRINIDAD STEAM ELECTRIC STATION				TU ELECTRIC	P.O. BOX 346	TRINIDAD	TX 75163-
FRF-06-TX-00031 TX	STATIA TERMINALS SOUTHWEST, INC. AREA 1				STATIA TERMINALS SOUTHWEST, INC.	BOX 88 STAR ROUTE	BROWNSVILLE	TX 79521-
FRF-06-TX-00032 TX	BEAUMONT TERMINAL		WEST FROT ROAD ARTHUR	TX 77705	CHEVRON USA PRODUCTS COMPANY	1301 MCKINNEY STREET	HOUSTON	TX 77210-
FRF-06-TX-00033 TX	EL PASO TERMINAL	6501	TROMERIDOE EL PASO	TX 79905	CHEVRON USA PRODUCTS COMPANY	P.O. BOX 2833	LA HABRA	CA 90632-
FRF-06-TX-00034 TX	CHOCOLATE BAYOU PLANT		FM 2917 ALVIN	TX 77511	THE CHEMICAL GROUP OF MONSANTO	P.O. BOX 711	ALVIN	TX 77512-
FRF-06-TX-00035 TX	GIBBONS CREEK STEAM ELECTRIC STATION		FM 244 CARLOS	TX 77830	TEXAS MUNICIPAL POWER AGENCY	P.O. BOX 7000	BRYAN	TX 77805-
FRF-06-TX-00036 TX	DEER PARK FACILITY	41	TIDAL ROAD DEER PARK	TX 77536	LUBRIZOL PETROLEUM CHEMICALS COMPANY	41 TIDAL ROAD	DEER PARK	TX 77536
FRF-06-TX-00037 TX	BROWNSVILLE, TX SITE			TX 77520	UCCBP GULF COAST REMEDIATION GROUP	P.O. BOX 471	TEXAS CITY	TX 77592-
FRF-06-TX-00038 TX	COPANO BAY PRODUCTION & STORAGE FACILITY				LIVE OAK RESERVES, INC.	P.O. BOX 56787	HOUSTON	TX 77256-
FRF-06-TX-00039 TX	COPANO BAY SYSTEM				COPANO GATHERING SYSTEM, INC.	P.O. BOX 56787	HOUSTON	TX 77256-
FRF-06-TX-00040 TX	HOUSTON REFINERY	12000	LAWDALE HOUSTON	TX 77252	LYONDELL PETROCHEMICAL COMPANY	12000 LAWDALE / PO BOX 2451	HOUSTON	TX 77252-2451
FRF-06-TX-00041 TX	BORGER COMPLEX			TX 79008	PHILLIPS 66-BORGER COMPLEX	P.O. BOX 271	BORGER	TX 79008-
FRF-06-TX-00042 TX	SANDOW POWER PLANT, ROCKDALE OPERATIONS		FM 1786 ROCKDALE	TX 76567	ALUMINUM COMPANY OF AMERICA	PO BOX 1231	ROCKDALE	TX 76567
FRF-06-TX-00043 TX	PASADENA PLANT	4403	LAFORTE HIGHWAY 225 PASADENA	TX 77501	ARISTECH CHEMICAL CORPORATION-PASADENA	4403 LAFORTE HIGHWAY 225	PASADENA	TX 77501
FRF-06-TX-00044 TX	CORPUS CHRISTI REFINERY		SUNTICE ROAD CORPUS CHRISTI	TX 78403	KOCH REFINING COMPANY	PO BOX 2608	CORPUS CHRISTI	TX 78403

US ENVIRONMENTAL PROTECTION AGENCY
REGION 6

FACILITY RESPONSE PLAN REVIEW STATUS

DOCKET NUMBER	STATE FACILITY NAME	NUMBER PREFIX NAME	TYPE SUFFIX CITY	STATE ZIP CODE	MAILING NAME	MAILING ADDRESS	CITY	STATE ZIP CODE
FRF-06-TX-00045 TX	CORPUS CHRISTI REFINERY	1801	NUECES BAY BLVD CORPUS CHRISTI	TX 78469	CITGO PETROLEUM CORPORATION-CORPUS CHRISTI REFINERY	1801 NUECES BAY BLVD	CORPUS CHRISTI	TX 78469
FRF-06-TX-00046 TX	FORT ARTHUR TERMINAL		SOUTH HWY 37 FORT ARTHUR	TX 77641	L & L OIL COMPANY, INC.	3421 N. CAUSEWAY BLVD., SUITE 502	METAIRIE	LA 70002
FRF-06-TX-00047 TX	BIG SANDY TERMINAL		HIGHWAY 155 SOUTH BIG SANDY	TX 75755	CHEVRON USA PRODUCTS COMPANY	1301 MCKINNEY STREET	HOUSTON	TX 77010
FRF-06-TX-00048 TX	WASKOM TX TERMINAL		FARM ROAD 9 SOUTH WASKOM	TX 75692	MOBIL OIL CORPORATION	PO BOX 703	WASKOM	TX 75692
FRF-06-TX-00049 TX	GALENA PARK TERMINAL	12523	AMERICAN ROAD PETROLEUM GALENA PARK	TX 77547	CHEVRON USA PRODUCTS COMPANY	1301 MCKINNEY STREET	HOUSTON	TX 77010
FRF-06-TX-00050 TX	BAYTOWN OLEFINS PLANT	3525	DECKER DR BAYTOWN	TX 77522	EXXON CHEMICAL COMPANY	PO BOX 100	BAYTOWN	TX 77522-0100
FRF-06-TX-00051 TX	AUSTIN TERMINAL	1135	SPRINGDALE ROAD AUSTIN	TX 78721	CHEVRON USA PRODUCTS COMPANY	1301 MCKINNEY STREET	HOUSTON	TX 77010
FRF-06-TX-00052 TX	DUPLICATE OF TX 00182			-	DUPLICATE OF TX 00182			-
FRF-06-TX-00053 TX	DUPLICATE OF TX 00328			-	DUPLICATE OF TX 00328			-
FRF-06-TX-00054 TX	DUPLICATE OF TX 00169			-	DUPLICATE OF TX 00169			-
FRF-06-TX-00055 TX	DUPLICATE OF TX 00327			-	DUPLICATE OF TX 00327			-
FRF-06-TX-00056 TX	CORPUS CHRISTI PLANT	1501	MCKINZIE ROAD CORPUS CHRISTI	TX 78460	OXYCHEM PETROCHEMICALS	PO BOX 10940	CORPUS CHRISTI	TX 78460
FRF-06-TX-00057 TX	PT COMFORT OIL STORAGE & TRAN FAC		STATE HWY 35 POINT COMFORT	TX 77978	ENRON OIL TRADING & TRANSPORTATION CO.	PO BOX 1188	HOUSTON	TX 77251-1188
FRF-06-TX-00058 TX	DUPLICATE OF TX 00167			-				-
FRF-06-TX-00059 TX	WICHITA FALLS PRODUCTS TERMINAL	1214	NORTH DR. EASTSIDE WICHITA	TX 73604-	CONOCO INC	1214 NORTH EASTSIDE DRIVE	WICHITA FALLS	TX 73604-
FRF-06-TX-00060 TX	FASADENA TERMINAL		STATE HWY NO. 225 FASADENA	TX 77501	PHILLIPS PIPELINE COMPANY	3 C11 ADAMS BUILDING	BARTLESVILLE	OK 74004
FRF-06-TX-00061 TX	BEAUMONT FACILITY		BURT ST BEAUMONT	TX 77704	MOBIL OIL CORPORATION	PO BOX 3311	BEAUMONT	TX 77704-3311
FRF-06-TX-00062 TX	PENRECO DICKINSON PLANT	4401	PARK AVE DICKINSON	TX 77539	PENNZOIL PRODUCTS COMPANY	PO CRAWER C	DICKINSON	TX 77539
FRF-06-TX-00063 TX	BIG LAKE FACILITY		HWY 67 WEST BIG LAKE	TX 76932	SCURLOCK PERMIAN CORPORATION	P.O. BOX 4648	HOUSTON	TX 77210-
FRF-06-TX-00064 TX	BURKBURNETT FACILITY		BURKBURNETT	TX 76354	SCURLOCK PERMIAN CORPORATION	P.O. BOX 4648	HOUSTON	TX 77210-
FRF-06-TX-00065 TX	SCURLOCK PERMIAN CORP.- G.A. OVERTON STATION		DEVONIAN ROAD KILGORE	TX	SCURLOCK PERMIAN CORPORATION	P.O. BOX 4648	HOUSTON	TX 77210-4648

REGION 6

FACILITY RESPONSE PLAN REVIEW STATUS

COCKET NUMBER	STATE FACILITY NAME	NUMBER PREFIX NAME	TYPE SUFFIX CITY	STATE ZIP CODE	MAILING NAME	MAILING ADDRESS	CITY	STATE ZIP CODE
FRF-06-TX-00066 TX	TYE FACILITY		NORTH & OSBORNE BISHOP ROAD FM 2725 SOUTH FIRST	TX 79563	SCURLOCK FERMIAN CORPORATION	P.O. BOX 4648	HOUSTON	TX 77210-
FRF-06-TX-00067 TX	NORTH BANK TERMINALS AT INCLESIDE		ARKANSAS PASS	TX 78336	TESORO PETROLEUM DISTRIBUTING COMPANY	8700 TESORO DRIVE	SAN ANTONIO	TX 78217-
FRF-06-TX-00068 TX	SABINE PASS MARINE BASE	7366	SABINE PASS	TX 77655	OPI INTERNATIONAL INC	5718 WESTHEIMER, STE. 600	HOUSTON	TX 77057-
FRF-06-TX-00069 TX	ORANGE FACILITY				OPI INTERNATIONAL INC	5718 WESTHEIMER, STE. 600	HOUSTON	TX 77057-
FRF-06-TX-00070 TX	FORT ARTHUR FACILITY		HWY 87	TX	CAROTEX INC	P.O. BOX 3901	FORT ARTHUR	TX 77643-
FRF-06-TX-00071 TX	MARKHAM GAS PLANT		FARM ROAD 2175	TX 77456	MARATHON OIL COMPANY	P.O. BOX 130849	TYLER	TX 75713-
FRF-06-TX-00072 TX	ITACO BROWNSVILLE TERMINAL, INC	S	FORT RD ROBLIQUO CARGO	TX 78520	INDEPENDENT TERMINAL AND PIPELINE COMPANY	530 WELLS FARGO DRIVE, STE. 108	HOUSTON	TX 77090-
FRF-06-TX-00073 TX	CENTER TERMINAL		US HWY 87 SOUTH	TX 75935	MOBIL OIL CORPORATION	PO BOX 708	WASKOM	TX 75692
FRF-06-TX-00074 TX	FORT ISABEL TERMINAL			TX	KOCH GATHERING SYSTEMS INC.	PO BOX 4825	CORPUS CHRISTI	TX 78469-4825
FRF-06-TX-00075 TX	INGELSIDE TERMINAL			TX 78362	KOCH GATHERING SYSTEMS INC.	PO BOX 4825	CORPUS CHRISTI	TX 78469-4825
FRF-06-TX-00076 TX	CORPUS CHRISTI TERMINAL		NAVIGATION BLVD	TX	KOCH GATHERING SYSTEMS INC.	PO BOX 4825	CORPUS CHRISTI	TX 78469-4825
FRF-06-TX-00077 TX	ZOLLER FIELD				ASE, INC.	8955 KATY FREEWAY, STE. 203	HOUSTON	TX 77024-
FRF-06-TX-00078 TX	LAFORTE SITE			TX	DDW USA	P.O. BOX 685	LAFORTE	TX 77572-
FRF-06-TX-00079 TX	COTTONWOOD FIELD 1-TANK BATTERY				ESTATE OF WILLIAM G. HELIS	912 WHITNEY BANK BLDG-228 ST. CHARLES AV	NEW ORLEANS	LA 70130-
FRF-06-TX-00080 TX	NEW BOSTON LUMBER MALL			TX 75570	INTERNATIONAL PAPER	P.O. BOX 578	NEW BOSTON	TX 75570-
FRF-06-TX-00081 TX	QUEEN CITY WOODYARD			TX 75572	INTERNATIONAL PAPER	P.O. BOX 395	QUEEN CITY	TX 75572-
FRF-06-TX-00082 TX	NAVASOTA CLOSED 609 TREATING PLANT	W	WASHINGTON	TX 77868	INTERNATIONAL PAPER	P.O. BOX 809024	DALLAS	TX 75380-
FRF-06-TX-00083 TX	NACOGDOCHES FACILITY	2301 SE	STALLINGS DR	TX 75963	INTERNATIONAL PAPER	2301 SE STALLINGS DR. / P.O. BOX 632750	NACOGDOCHES	TX 75963
FRF-06-TX-00084 TX	FORMOSA PLASTIC 101 CORPORATION		FORMOSA DR	TX 77978	FORMOSA PLASTIC CORPORATION	101 FORMOSA DR. / PO BOX 100	POINT COMFORT	TX 77978
FRF-06-TX-00085 TX	US COAST GUARD BASE-GALVESTON			TX 77553	US COAST GUARD CIVIL ENGINEERING UNIT-MIAMI	BRICKWELL PLAZA FED BLDG-909 SE 1ST AVE	MIAMI	FL 33131-
FRF-06-TX-00086 TX	CHANNELVIEW FACILITY	16150	FENNISULA BLVD	TX 77530	CARGILL GRAIN DIVISION	16150 FENNISULA BLVD	CHANNELVIEW	TX 77530-0220
FRF-06-TX-00087 TX	GOOSE CREEK FIELD	1610	SOUTH HWY 146	TX	ENERGI OIL COMPANY, INC.	P.O. BOX 408	HIGHLANDS	TX 77562-

US ENVIRONMENTAL PROTECTION AGENCY
REGION 6

FACILITY RESPONSE PLAN REVIEW STATUS

DOCKET NUMBER	STATE	FACILITY NAME	NUMBER	PREFIX	NAME	TYPE	SUFFIX	CITY	STATE	ZIP CODE	MAILING NAME	MAILING ADDRESS	CITY	STATE	ZIP CODE
FRF-06-TX-00088	TX	AUSTIN FACILITY	11400		BURNET	RD		AUSTIN	TX	78758	INTERNATIONAL BUSINESS MACHINES	11400 BURNET ROAD	AUSTIN	TX	78758
FRF-06-TX-00089	TX	HOWELL HYDROCARBONS & CHEMICALS, INC.	1201	S	SHELDON	RD		CHANNELVIEW	TX	77530	HOWELL HYDROCARBONS & CHEMICALS, INC.	1201 S SHELDON ROAD	CHANNELVIEW	TX	77530
FRF-06-TX-00090	TX	STOLT TERMINALS (HOUSTON) INC	15602		JACINTO FOR ELVD T			HOUSTON	TX	77015	STOLT TERMINALS (HOUSTON) INC	P.O. BOX 96438	HOUSTON	TX	77213-
FRF-06-TX-00091	TX	ENCYCLE/TEXAS INC									ENCYCLE/TEXAS INC	P.O. BOX 4767	CORPUS CHRISTI	TX	78469-
FRF-06-TX-00092	TX	HARBOR ISLAND, TX FACILITY						FORT ARANSAS	TX	78336	M-I DRILLING FLUIDS CO.	P.O. BOX 721110	HOUSTON	TX	77272-
FRF-06-TX-00093	TX	FREEPORT FACILITY	1200	E	BRAZOS	BLVD		FREEPORT	TX	77541	M-I DRILLING FLUIDS COMPANY	P.O. BOX 721110	HOUSTON	TX	77272-
FRF-06-TX-00094	TX	MISSOURI CITY FACILITY	16500	S	MAIN			MISSOURI CITY	TX	77459	COOPER INDUSTRIES-COOPER OIL TOOL DIVISION	P.O. BOX 2117	HOUSTON	TX	77252-
FRF-06-TX-00095	TX	WM BEERLY LEASE-CENTRAL TANK BATTERY									MUELLER ENGINEERING CORP.	1010 1ST CITY TOWER II-555 N. CARANCAHUA	CORPUS CHRISTI	TX	78478-
FRF-06-TX-00096	TX	STATE TRACT-REYNOLDS PLANT									MUELLER ENGINEERING CORP.	1010 1ST CITY TOWER II-555 N CARANCAHUA	CORPUS CHRISTI	TX	78478-
FRF-06-TX-00097	TX	ARMOUR UREAN ET AL LEASE									MUELLER ENGINEERING CORP.	1010 1ST CITY TOWER II-555 N CARANCAHUA	CORPUS CHRISTI	TX	78478-
FRF-06-TX-00098	TX	BARKOW A LEASE CENTRAL TANK BATTERY									MUELLER ENGINEERING CORP.	1010 1ST CITY TOWER II-555 N CARANCAHUA	CORPUS CHRISTI	TX	78478-
FRF-06-TX-00099	TX	JAVIE HARKINS #2 CENTRAL TANK BATTERY									MUELLER ENGINEERING CORP.	1010 1ST CITY TOWER II	CORPUS CHRISTI	TX	78478-
FRF-06-TX-00100	TX	DALLAS SILICATE PLANT	1100		LENWAY	ST.		DALLAS	TX	75215	OXY BASIC CHEMICALS GROUP	1100 LENWAY ST.	DALLAS	TX	75215
FRF-06-TX-00101	TX	DUPLICATE OF DOCKET# FRF-06-TX-00089													
FRF-06-TX-00102	TX	CORPUS CHRISTI TERMINAL	1802		FOTH	LANE		CORPUS CHRISTI	TX	78408	AMERADA HESS CORPORATION	12901 AMERICAN PETROLEUM ROAD	GALENA PARK	TX	77547-
FRF-06-TX-00103	TX	HOUSTON TERMINAL	12901		AMERICAN PETROLEUM	ROAD		GALENA PARK	TX	77547	AMERADA HESS CORPORATION	12901 AMERICAN PETROLEUM ROAD	GALENA PARK	TX	77547
FRF-06-TX-00104	TX	CORPUS CHRISTI REFINERY	1300		CANTWELL	LANE		CORPUS CHRISTI	TX	78403	COASTAL REFINING & MARKETING, INC.	P.O. BOX 521	CORPUS CHRISTI	TX	78403-
FRF-06-TX-00105	TX	BAYTOWN, TX DOCKSIDE FACILITY	850	S	LYNCHBURG	ROAD		BAYTOWN	TX	77520	HOUSTON MARINE SERVICES, INC.	5300 MEMORIAL, STE. 605	HOUSTON	TX	77007-
FRF-06-TX-00106	TX	FORT ARTHUR, TX DOCKSIDE FACILITY	2706	S	GULFWAY	DR		FORT ARTHUR	TX	77640	HOUSTON MARINE SERVICES, INC.	5300 MEMORIAL STE. 605	HOUSTON	TX	77007-

REGION 6

FACILITY RESPONSE PLAN REVIEW STATUS

DOCKET NUMBER	STATE	FACILITY NAME	NUMBER	PREFIX	NAME	TYPE	SUFFIX	CITY	STATE	ZIP CODE	MAILING NAME	MAILING ADDRESS	CITY	STATE	ZIP CODE
FRF-06-TX-00107	TX	BEAUMONT CHEMICAL SPECIALTY PLANT			GSU POWER PLANT	ROAD		BEAUMONT	TX	77704	MOBIL CHEMICAL COMPANY	P.O. BOX 216	BEAUMONT	TX	77704-
FRF-06-TX-00108	TX	DEER PARK TERMINAL	2759		BATTLEGROUND ROAD			DEER PARK	TX	77536	PARTAK CORPORATION	2000 WEST LOOP SOUTH, STE. 2200	HOUSTON	TX	77027-
FRF-06-TX-00109	TX	GALVESTON-FELICIAN ISLAND FACILITY	29		BRADNER			GALVESTON-FELICIAN ISLAND	TX	77553	TESORO PETROLEUM DISTRIBUTING COMPANY	8700 TESORO DRIVE	SAN ANTONIO	TX	78217-
FRF-06-TX-00110	TX	M & I DRILLING FLUIDS			HWY 361E-HARBO R ISL			ARKANSAS PASS	TX	78336	TESORO PETROLEUM DISTRIBUTING COMPANY	8700 TESORO DRIVE	SAN ANTONIO	TX	78217-
FRF-06-TX-00111	TX	BROWN & ROOT			HWY 361E-HARBO R ISL			ARKANSAS PASS	TX	78336	TESORO PETROLEUM DISTRIBUTING COMPANY	8700 TESORO DRIVE	SAN ANTONIO	TX	78217-
FRF-06-TX-00112	TX	FREEPORT (OOB) FACILITY	1010		MARLIN AVE			FREEPORT	TX	77541	TESORO PETROLEUM DISTRIBUTING COMPANY	8700 TESORO DRIVE	SAN ANTONIO	TX	78217-
FRF-06-TX-00113	TX	FREEPORT (HWI) FACILITY	1200	E	BRAZOS			FREEPORT	TX	77541	TESORO PETROLEUM DISTRIBUTING COMPANY	8700 TESORO DRIVE	SAN ANTONIO	TX	78217-
FRF-06-TX-00114	TX	M & I DRILLING FLUIDS DOCK FACILITY			END OF 2ND STREET			PORT O'CONNOR	TX	77982	TESORO PETROLEUM DISTRIBUTING COMPANY	8700 TESORO DRIVE	SAN ANTONIO	TX	78217-
FRF-06-TX-00115	TX	GALENA PARK TERMINAL	1500		CLINTON CR			GALENA PARK	TX	77547	PARTAK CORPORATION	2000 WEST LOOP SOUTH, STE. 2200	HOUSTON	TX	77027-
FRF-06-TX-00116	TX	OYSTER LAKE PLANT			HIGHWAY 1095 SOUTH			BAY CITY	TX	77404	ENRON/HOUSTON PIPE LINE COMPANY	P.O. BOX 1188	HOUSTON	TX	77251-
FRF-06-TX-00117	TX	IRVING, TX TERMINAL	1201	E	AIRPORT FREEWAY			IRVING	TX	75062	EXXON COMPANY USA	1201 EAST AIRPORT FREEWAY	IRVING	TX	75062
FRF-06-TX-00118	TX	HEARNE TERMINAL						HEARNE	TX	77859	MOBIL OIL CORPORATION	RT. 1 BOX 749	HEARNE	TX	77859-
FRF-06-TX-00119	TX	FORT ARTHUR REFINERY			SEVENTH ST			FORT ARTHUR	TX	77641	CHEVRON USA PRODUCTS COMPANY	P.O. BOX 701	FORT ARTHUR	TX	77641-
FRF-06-TX-00120	TX	CYPRESS PLANT									COOPER INDUSTRIES	P.O. BOX 1212	HOUSTON	TX	77251-
FRF-06-TX-00121	TX	KATY ROAD PLANT									COOPER INDUSTRIES	P.O. BOX 1212	HOUSTON	TX	77251-
FRF-06-TX-00122	TX	SINTON FACILITY									MOBIL EXPLORATION & PRODUCING US INC	12450 GREENSPPOINT DRIVE	HOUSTON	TX	77060-
FRF-06-TX-00123	TX	HIGH ISLAND/TX SEA RIM FAC									MOBIL EXPLORATION & PRODUCING US INC	12450 GREENSPPOINT DRIVE	HOUSTON	TX	77060-
FRF-06-TX-00124	TX	DEER PARK PLANT						DEER PARK	TX	77536	OCCIDENTAL CHEMICAL CORPORATION	P.O. BOX 500	DEER PARK	TX	77536-
FRF-06-TX-00125	TX	BATTLEGROUND PLANT									OCCIDENTAL CHEMICAL CORPORATION	P.O. BOX 500	DEER PARK	TX	77536-
FRF-06-TX-00126	TX	CHOCOLATE BAYOU PLANT			FM 2004			ALVIN	TX	77512	AMOCO CHEMICAL COMPANY	P.O. BOX 1488	ALVIN	TX	77512-
FRF-06-TX-00127	TX	DUPPLICATE OF TX 00293													-
FRF-06-TX-00128	TX	FORT NECHES TOWING INC						FORT NECHES	TX	77651	FORT NECHES TOWING INC	P.O. BOX 637	FORT NECHES	TX	77651-

US ENVIRONMENTAL PROTECTION AGENCY
REGION 6

FACILITY RESPONSE PLAN REVIEW STATUS

DOCKET NUMBER	STATE FACILITY NAME	NUMBER PREFIX NAME	TYPE SUFFIX CITY	STATE ZIP CODE	MAILING NAME	MAILING ADDRESS	CITY	STATE ZIP CODE
FRF-06-TX-00129 TX	HAWLEY TX TERMINAL	HIGHWAY 277	HAWLEY	TX	FINA OIL AND CHEMICAL COMPANY	P.O. BOX 1311	BIG SPRING	TX 79721-
FRF-06-TX-00130 TX	WICHITA FALLS, TX TERMINAL	FM 171	WICHITA FALLS	TX 76305	FINA OIL AND CHEMICAL COMPANY	P.O. BOX 1311	BIG SPRING	TX 79721-
FRF-06-TX-00131 TX	SOUTHLAKE, TX TERMINAL	HIGHWAY 26	SOUTHLAKE	TX	FINA OIL AND CHEMICAL COMPANY	P.O. BOX 1311	BIG SPRING	TX 79721-
FRF-06-TX-00132 TX	HEARNE TX TERMINAL		HEARNE	TX 77859	EXXON COMPANY USA	PO BOX 849	HEARNE	TX 77859
FRF-06-TX-00133 TX	NORTH HOUSTON TX TERMINAL	8700 N FREEWAY	HOUSTON	TX 77037	EXXON COMPANY USA	8700 NORTH FREEWAY	HOUSTON	TX 77037
FRF-06-TX-00134 TX	ITAFCO BORDER, INC.		BROWNSVILLE	TX 78250	BORDER, INC.	530 WELLS FARGO DR. SUITE 103	HOUSTON	TX 77090
FRF-06-TX-00135 TX	ARKANSAS PASS PLANT	STATE HIGHWAY 35	ARKANSAS PASS	TX 78336	DEGUSSA CORPORATION	STATE HIGHWAY 35	ARKANSAS PASS	TX 78336
FRF-06-TX-00136 TX	USI DIVISION - LA FORTE COMPLEX	1515 MILLER ROAD CUTOFF	DEER PARK	TX 77536	QUANTUM CHEMICAL CORP.	P.O. DRAWER D	DEER PARK	TX 77536-1900
FRF-06-TX-00137 TX	TEXAS CITY TERMINAL	700 14TH ST	TEXAS CITY	TX 77590	COASTAL STATES CRUDE GATHERING COMPANY	NINE GREENWAY PLAZA	HOUSTON	TX 77046
FRF-06-TX-00138 TX	FREER TERMINAL	COUNTY ROAD 534	FREER	TX 78357	COASTAL STATES CRUDE GATHERING COMPANY	NINE GREENWAY PLAZA	HOUSTON	TX 77046
FRF-06-TX-00139 TX	MIDWAY TERMINAL	COUNTY ROAD 78	TAFT	TX	COASTAL STATES CRUDE GATHERING COMPANY	NINE GREENWAY PLAZA	HOUSTON	TX 77046
FRF-06-TX-00140 TX	SHELL MCALLEE TERMINAL	FM 1017	(NEAR) PUERTO RICO	TX	COASTAL STATES CRUDE GATHERING COMPANY	NINE GREENWAY PLAZA	HOUSTON	TX 77046
FRF-06-TX-00141 TX	ALMEDA TERMINAL	11750	HOUSTON	TX 77045	COASTAL STATES CRUDE GATHERING COMPANY	NINE GREENWAY PLAZA	HOUSTON	TX 77046
FRF-06-TX-00142 TX	TEXAS CITY REFINERY	2401 5TH AVE	TEXAS CITY	TX 77590	AMOCO OIL COMPANY	PO BOX 401	TEXAS CITY	TX 77592-0401
FRF-06-TX-00143 TX	BROWNSVILLE REFINERY CORPORATION	ANCHOR ROAD	BROWNSVILLE	TX 78222	BROWNSVILLE REFINERY CORPORATION	2811 MCKINNEY AVE. 340W	DALLAS	TX 75204
FRF-06-TX-00144 TX	VICTORIA TERMINAL	1703 N EEN JORDAN BLVD	VICTORIA	TX 77901	CITGO PETROLEUM CORPORATION	PO BOX 3758	TULSA	OK 74102
FRF-06-TX-00145 TX	BAHQUETE TERMINAL	EMSHOFF ROAD	BAHQUETE	TX	COASTAL STATES CRUDE GATHERING COMPANY	NINE GREENWAY PLAZA	HOUSTON	TX 77046
FRF-06-TX-00146 TX	SAN DIEGO TERMINAL		SAN DIEGO	TX 78334	COASTAL STATES CRUDE GATHERING COMPANY	NINE GREENWAY PLAZA	HOUSTON	TX 77046
FRF-06-TX-00147 TX	SOUTHLAKE COMPLEX	3100 HWY 26 WEST	GRAFEVINE	TX 76501	CONOCO INC	3519 PARTICK STREET	LAKE CHARLES	LA 70605-
FRF-06-TX-00148 TX	AIRLINE PETROLEUM PRODUCTS TERMINAL	1000 S SERVICE ROAD	TYE	TX 79563	CONOCO INC	3519 PATRICK STREET	LAKE CHARLES	LA 70605-
FRF-06-TX-00149 TX	MT PLEASANT PRODUCTS TERMINAL	1503 W 1ST ST	MT PLEASANT	TX 75495	CONOCO INC	3519 PATRICK STREET	LAKE CHARLES	LA 70605-

REGION 6

FACILITY RESPONSE PLAN REVIEW STATUS

DOCKET NUMBER	STATE FACILITY NAME	NUMBER	PREFIX	NAME	TYPE	SUFFIX	CITY	STATE	ZIP CODE	MAILING NAME	MAILING ADDRESS	CITY	STATE	ZIP CODE
FRF-06-TX-00150 TX	ALLIGATOR BAYOU			FM 3780 SOUTH						FINA OIL AND CHEMICAL COMPANY	P.O. BOX 62102	HOUSTON	TX	77205-
FRF-06-TX-00151 TX	WACO TERMINAL	1600	S	LOOP	DR		WACO	TX	76705	CITGO PETROLEUM CORPORATION	PO BOX 3758	TULSA	OK	74102
FRF-06-TX-00152 TX	BRYAN TERMINAL	1714		FINFEATHER ROAD			BRYAN	TX	77801	CITGO PETROLEUM CORPORATION	PO BOX 3758	TULSA	OK	74102
FRF-06-TX-00153 TX	FAUNA TANK FARM	6404		UVALDE	ST		HOUSTON	TX	77228	CITGO PIPELINE COMPANY	PO BOX 3758	TULSA	OK	74102-
FRF-06-TX-00154 TX	CHEVRON FORT AUTHORITY DISTRIBUTION CENTER		W	7TH	ST		FORT ARTHUR	TX	77641	CHEVRON USA PRODUCTS CO.	W 7TH ST	FORT ARTHUR	TX	77641
FRF-06-TX-00155 TX	HOUSTON REFINERY	9701		MANCHESTER AVE			HOUSTON	TX	77012	PHIERO USA	PO BOX 5038	HOUSTON	TX	77262-5038
FRF-06-TX-00156 TX	LONGHORN ARMY AMMUNITION PLANT						MARSHALL	TX	75671	DEPARTMENT OF THE ARMY		MARSHALL	TX	75671
FRF-06-TX-00157 TX	WRIGHT OIL COMPANY	4331		PROFIT	DR		SAN ANDRISO	TX	78220	WRIGHT OIL COMPANY	4331 PROFIT DR	SAN ANDRISO	TX	78220
FRF-06-TX-00158 TX	KNOX LEE POWER PLANT			HIGHWAY 149			LONGVIEW	TX	75603	SOUTHWESTERN ELECTRIC POWER COMPANY	HIGHWAY 149	LONGVIEW	TX	75603
FRF-06-TX-00159 TX	HOLLY ST POWER PLANT	2400		HOLLY	ST		AUSTIN	TX	78702	CITY OF AUSTIN ELECTRIC UTILITY DEPT.	721 BARTON SPRINGS RD.	AUSTIN	TX	78704
FRF-06-TX-00160 TX	DECKER CREEK POWER PLANT	9003		DECKER	LANE		AUSTIN	TX	78724	CITY OF AUSTIN ELECTRIC UTILITY DEPT.	721 BARTON SPRINGS RD.	AUSTIN	TX	78704
FRF-06 TX-00161 TX	FORT NECHES TX FACILITY			WALNUT			FORT NECHES	TX	77651	KOCH MATERIALS COMPANY	1000 EXECUTIVE PARKWAY / PO BOX 419027	ST. LOUIS	MO	63141-9027
FRF-06-TX-00162 TX	MT PLEASANT TX FACILITY			AIRPORT	BLVD		MT PLEASANT	TX	75495	KOCH MATERIALS COMPANY	1000 EXECUTIVE PARKWAY / PO BOX 419027	ST. LOUIS	MO	63141-9027
FRF-06-TX-00163 TX	BAYTOWN TX FACILITY	1220		AIRHART	DR		BAYTOWN	TX	77520	KOCH MATERIALS COMPANY	1000 EXECUTIVE PARKWAY / PO BOX 419027	ST. LOUIS	MO	63141-9027
FRF-06-TX-00165 TX	LUBBOCK TERMINAL			CLOVIS ROBLINT AVE			LUBBOCK	TX	79408	PHILLIPS PIPELINE COMPANY	3 C11 ADAMS BUILDING	BARTLESVILLE	OK	74004
FRF-06-TX-00166 TX	JACOB STERN AND SONS, INC (TEXAS)	2104		75TH	ST		HOUSTON	TX	77011	JACOB STERN AND SONS, INC.	P.O. BOX 9359	HOUSTON	TX	77261-
FRF-06-TX-00167 TX	EASTLAND TX LIGHTS PRODUCTS TUM			HIGHWAYS 183 & 112			EASTLAND	TX	76448	CHEVRON USA PRODUCTS COMPANY	P.O. BOX 414	EASTLAND	TX	76448-
FRF-06-TX-00168 TX	MOLASSES LIQUID PRODUCTS DIVISION	9317	E	AVENUE S			HOUSTON	TX	77012	CARGILL	9317 E AVENUE S	HOUSTON	TX	77812

US ENVIRONMENTAL PROTECTION AGENCY
REGION 6

FACILITY RESPONSE PLAN REVIEW STATUS

DOCKET NUMBER	STATE FACILITY NAME	NUMBER	PREFIX	NAME	TYPE	SUFFIX	CITY	STATE	ZIP CODE	MAILING NAME	MAILING ADDRESS	CITY	STATE	ZIP CODE
FRF-06-TX-00169 TX	MIDLAND TERMINAL	1100	N	COUNTRY ROAD 1160			MIDLAND	TX	79702	CHEVRON USA PRODUCTS COMPANY	1301 MCKINNEY STREET	HOUSTON	TX	77210-
FRF-06-TX-00170 TX	STANTRANS INC	1111		MAIN DOCK RD			TEXAS CITY	TX	77592	STANTRANS, INC	1111 MAIN DOCK ROAD	TEXAS CITY	TX	77592-3608
FRF-06-TX-00171 TX	SAN ANTONIO SALES TERMINAL	510		PETROLEUM DR			SAN ANTONIO	TX	78219	STAR ENTERPRISE	4500 FULLER DR.	IRVING	TX	77035
FRF-06-TX-00172 TX	FT. WORTH TX TERMINAL	3600	N	SYLVANIA			FT WORTH	TX	76111	MOBIL OIL CORPORATION	3600 NORTH SYLVANIA	FORT WORTH	TX	76111
FRF-06-TX-00173 TX	WALLISVILLE TERMINAL	7401		WALLISVILL RD E			HOUSTON	TX	77020	SOUTH COAST TERMINALS, INC.	25300 SCIENCE PARK DR. SUITE 250	CLEVELAND	OH	44122
FRF-06-TX-00174 TX	MCALLEN TERMINAL			LAS MILPAS RD			MCALLEN	TX		COASTAL STATES CRUDE GATHERING COMPANY	NINE GREENWAY PLAZA	HOUSTON	TX	77046-0995
FRF-06-TX-00175 TX	PLACEDO TERMINAL			HWY 87	S		PLACEDO	TX	77977	COASTAL STATES CRUDE GATHERING COMPANY	NINE GREENWAY PLAZA	HOUSTON	TX	77046-0995
FRF-06-TX-00176 TX	MONROE TERMINAL			MONROE RD			HOUSTON	TX	77061	COASTAL STATES CRUDE GATHERING COMPANY	NINE GREENWAY PLAZA	HOUSTON	TX	77046-0995
FRF-06-TX-00177 TX	FALFURRIS TERMINAL			FM 405			FALFURRIS	TX		COASTAL STATES CRUDE GATHERING COMPANY	NINE GREENWAY PLAZA	HOUSTON	TX	77046-0995
FRF-06-TX-00178 TX	HOUSTON ASPHALT TERM	7220		JW FEAWY			HOUSTON	TX	77506	COASTAL STATES CRUDE GATHERING COMPANY	NINE GREENWAY PLAZA	HOUSTON	TX	77046-0995
FRF-06-TX-00179 TX	SAN ANTONIO TERMINAL	4719		CORNER PARKWAY #2			SAN ANTONIO	TX	78219	COASTAL STATES CRUDE GATHERING COMPANY	NINE GREENWAY PLAZA	HOUSTON	TX	77046-0995
FRF-06-TX-00180 TX	ROSE CITY FACILITY			OILFIELD RD			ROSE CITY	TX		GEORGE R. BROWN PARTNERSHIP	4700 FIRST CITY TOWER 1001 FANNIN	HOUSTON	TX	77002-6708
FRF-06-TX-00181 TX	CORPUS CHRISTI SOUTH BAY PROD			FM 1069			INGLESIDE	TX	78362	GEORGE R. BROWN PARTNERSHIP	4700 FIRST CITY TOWER 1001 FANNIN	HOUSTON	TX	77002-6708
FRF-06-TX-00182 TX	FT WORTH TERMINAL	2525		BRENNAN AVE			FT WORTH	TX	76106	CHEVRON USA PRODUCTS CO.	2525 BRENNAN AVE.	FORT WORTH	TX	76106
FRF-06-TX-00183 TX	FT WORTH SALES TERMINAL	3200	N	SYLVANIA			FT WORTH	TX	77611	STAR ENTERPRISE	3200 NORTH SYLVANIA	FORT WORTH	TX	76111
FRF-06-TX-00184 TX	HEARNE SALES TERMINAL			HIGHWAY 6 SOUTH			HEARNE	TX	77359	STAR ENTERPRISE	4500 FULLER DR. SUITE 4001	IRVING	TX	75038
FRF-06-TX-00185 TX	DALLAS TERMINAL	4200		SINGLETON BLVD			DALLAS	TX	75212	MOBIL OIL CORPORATION	4200 SINGLETON BLVD.	DALLAS	TX	75212-3433
FRF-06-TX-00186 TX	FORT ARTHUR COMPLEX						FORT ARTHUR	TX	77640	STAR ENTERPRISE	P.O. BOX 712	FORT ARTHUR	TX	77641-
FRF-06-TX-00187 TX	GARRETT CONSTRUCTION CO			GARRETT RD			INGLESIDE	TX	78362	GARRETT CONSTRUCTION	P.O. BOX 9257	CORPUS CHRISTI	TX	78469-
FRF-06-TX-00188 TX	HOUSTON TAR PLANT						HOUSTON	TX	77015	KOFFERS INDUSTRIES INC.	P.O. BOX 96150	HOUSTON	TX	77213-
FRF-06-TX-00189 TX	RIO PECOS POWER STATION						GIRVIN	TX	79740	WEST TEXAS UTILITIES COMPANY	P.O. BOX 841	ABILENE	TX	79604-
FRF-06-TX-00190 TX	OKLAUNION POWER STATION	12567		FM ROAD 3430			VERNON	TX	76334	WEST TEXAS UTILITIES COMPANY	P.O. BOX 841	ABILENE	TX	79604-
FRF-06-TX-00191 TX	LAKE PAULINE						QUANAH	TX	79552	WEST TEXAS UTILITIES COMPANY	P.O. BOX 841	ABILENE	TX	79694-
FRF-06-TX-00192 TX	S. CLEVELAND FIELD									AMERICAN TRADING AND PRODUCTION COMPANY	1331 LAMAR, SUITE 1250	HOUSTON	TX	77010-

REGION 6

FACILITY RESPONSE PLAN REVIEW STATUS

DOCKET NUMBER	STATE	FACILITY NAME	NUMBER	PREFIX	NAME	TYPE	SUFFIX	CITY	STATE	ZIP CODE	MAILING NAME	MAILING ADDRESS	CITY	STATE	ZIP CODE
FRF-06-TX-00193	TX	SCOTTSDALE WOODWARD									INTERNATIONAL PAPER CO.	P.O. BOX 1930	HENDERSON	TX	75653-
FRF-06-TX-00194	TX	JONES STATION						LUBBOCK	TX	79406	SOUTHWEST PUBLIC SERVICE CO	P.O. BOX 1261	AMARILLO	TX	79170-
FRF-06-TX-00195	TX	MINEOLA TX TREATING FACILITY	701		FREEMAN	ST		MINEOLA	TX	75773	INTERNATIONAL PAPER	701 FREEMAN STREET	MINEOLA	TX	75773
FRF-06-TX-00196	TX	DUP OF LA 00436									DUP OF LA 00436				-
FRF-06-TX-00197	TX	BEAUMONT TERMINAL						NEEDLAND	TX	77627	UNOCAL REFINING & MARKETING DIVISION	P.O. BOX 237	NEEDLAND	TX	77627-
FRF-06-TX-00198	TX	VAN STATION			FM 773			VAN	TX	75740	UNOCAL REFINING & MARKETING DIVISION	P.O. BOX 237	NEEDLAND	TX	77627-
FRF-06-TX-00199	TX	SAN ANTONIO TX TERMINAL	3214	N	PAN AM EXPRESSWAY			SAN ANTONIO	TX	78219	EXXON COMPANY, U.S.A	3214 NORTH PAN AM EXPRESSWAY	SAN ANTONIO	TX	78219
FRF-06-TX-00200	TX	SOUTH HOUSTON TX TERMINAL	10501	E	ALMEDA			HOUSTON	TX	77051	EXXON COMPANY, U.S.A.	10501 EAST ALMEDA	HOUSTON	TX	77051
FRF-06-TX-00201	TX	FORT WORTH, TX TERMINAL	301		Terminal	Rd		Ft. Worth	TX	76164	CITGO PETROLEUM CORPORATION	P.O. Box 3758	Tulsa	OK	74102-
FRF-06-TX-00202	TX	LA FORTE PLANT						Deer Park	TX	77536	FINA OIL AND CHEMICAL COMPANY	PO Box 888	Deer Park	TX	77536-088
FRF-06-TX-00203	TX	LUBRICAC GOOSE CREEK FACILITY	780		Clinton	Dr		Galena Park	TX	77547	LUBRICAC	780 Clinton Dr	Galena Park	TX	77547
FRF-06-TX-00204	TX								TX		COASTAL OIL & GAS CORPORATION	PO Box 2764	Corpus Christi	TX	78403-276
FRF-06-TX-00205	TX	BLOCK 368L/CONTRAF FACILITY							TX		COASTAL OIL & GAS CORPORATION	PO Box 2764	Corpus Christi	TX	78403-276
FRF-06-TX-00206	TX	BAYFORD PLANT						La Porte	TX	77572	FINA OIL AND CHEMICAL COMPANY	PO Box 5010	La Porte	TX	77572-501
FRF-06-TX-00207	TX	TERMINAL FACILITY			DeCavala			Channelview	TX	77530	CHANNEL BUNKER SERVICE, INC.	PO Box 267	Channelview	TX	77530-
FRF-06-TX-00208	TX	TEXAS COASTAL FACILITY	2301	N	Brazosport Blvd (A-2813)			Freeport	TX	77541	DOM CHEMICAL COMPANY	2301 N Brazosport(A-2813) Blvd	Freeport	TX	77541
FRF-06-TX-00209	TX	BEAUMONT, TX PLANT	2052		Gulf States	Rd		Beaumont	TX	77701	ELF ATOCHEM NORTH AMERICA, INC.	PO Box 1427	Beaumont	TX	77704-
FRF-06-TX-00210	TX	DUPLICATE OF TX00349													-
FRF-06-TX-00211	TX	TYLER REFINERY	1702	E	Commerce	St		Tyler	TX	75702	LA GLORIA OIL AND GAS COMPANY	PO Box 840	Tyler	TX	75810-
FRF-06-TX-00212	TX	RACON BLVD STATION			Hy 331				TX		HONELL CRUDE OIL COMPANY	Ten Ten Lamar, Ste. 1800	Houston	TX	77002-636
FRF-06-TX-00213	TX	GREENS LAKE FACILITY						Hitchcock	Tx		TEXAS INDEPENDENT EXPLORATION, INC.	1300 Main, Ste. 1435	Houston	TX	77002-
FRF-06-TX-00214	TX	AGE REFINING STATION	7811	S	Fresa			San Antonio	TX		HONELL CRUDE OIL COMPANY	Ten Ten Lamar, Ste. 1800	Houston	TX	77002-636
FRF-06-TX-00215	TX	BRUNI STATION			Hy 359			Bruni	TX		HONELL CRUDE OIL COMPANY	Ten Ten Lamar, Ste. 1800	Houston	TX	77002-636

US ENVIRONMENTAL PROTECTION AGENCY
REGION 6

FACILITY RESPONSE PLAN REVIEW STATUS

DOCKET NUMBER	STATE	FACILITY NAME	NUMBER	PREFIX	NAME	TYPE	SUFFIX	CITY	STATE	ZIP CODE	MAILING NAME	MAILING ADDRESS	CITY	STATE	ZIP CODE
FRF-06-TX-00216	TX	FRANCITAS STATION	Hwy	1862				Blessing	TX		HONELL CRUDE OIL COMPANY	Ten Ten Lamar, Ste. 1800	Houston	TX	77002-636
FRF-06-TX-00217	TX	HILLJE STATION	Hwy	441				Hillje	TX		HONELL CRUDE OIL COMPANY	Ten Ten Lamar, Ste. 1800	Houston	TX	77002-636
FRF-06-TX-00218	TX	HUMBLE STATION	Moonhill		Rd			Humble	TX		HONELL CRUDE OIL COMPANY	Ten Ten Lamar, Ste. 1800	Houston	TX	77002-636
FRF-06-TX-00219	TX	KNOBLOCH STATION	FM	1150				Sequin	TX		HONELL CRUDE OIL COMPANY	Ten Ten Lamar, Ste. 1800	Houston	TX	77002-636
FRF-06-TX-00220	TX	ORANGE STATION	Hwy	105				Orangefield	TX		HONELL CRUDE OIL COMPANY	Ten Ten Lamar, Ste. 1800	Houston	TX	77002-636
FRF-06-TX-00221	TX	PLACEDD STATION	Hwy	87					TX		HONELL CRUDE OIL COMPANY	Ten Ten Lamar, Ste. 1800	Houston	TX	77002-636
FRF-06-TX-00222	TX	HUNTER LEASE, WHITE POINT FIELD							TX		DINERO OIL CORPORATION	PO Box 10739	Corpus Christi	TX	78460-073
FRF-06-TX-00223	TX	BORDER CRUDE TERMINAL						Borger	TX	79007	PHILLIPS PIPE LINE COMPANY	3 C11 Adams Bldg.	Earlesville	OK	74004-
FRF-06-TX-00224	TX	SIM GIDEON POWER PLANT	State Hwy.	21					TX		LOWER COLORADO RIVER AUTHORITY	PO Box 220	Austin	TX	78767-022
FRF-06-TX-00225	TX	T.C. FERGUSON PLANT							TX		LOWER COLORADO RIVER AUTHORITY	PO Box 220	Austin	TX	78776-022
FRF-06-TX-00226	TX	FAYETTE POWER PROJECT	State Hwy	71				La Grange	TX		LOWER COLORADO RIVER AUTHORITY	PO Box 220	Austin	TX	78767-022
FRF-06-TX-00227	TX	THE WAY ENERGY, INC.						Bay City	TX	77404	THE WAY ENERGY, INC.	Fort of Bay City, PO Box 1625	Bay City	TX	77414-162
FRF-06-TX-00228	TX	GULF STATES UTILITIES, INC.	FM	1442				Bridge City	TX	77611	GULF STATES UTILITIES, INC.	PO Box 2951	Beaumont	TX	77704-
FRF-06-TX-00229	TX	WELSH POWER PLANT	FM Road	1735				Pittsburgh	TX	75686	SOUTHWESTERN ELECTRIC POWER COMPANY	428 Travis St., PO Box 21106	Shreveport	LA	71156-000
FRF-06-TX-00230	TX	MONTICELLO STEAM ELECTRIC STATION						Mount Pleasant	TX		TEXAS UTILITIES	400 N. Olive St. L.B. 81-29th Floor	Dallas	TX	75201-
FRF-06-TX-00231	TX	NORTH LAKE STEAM ELECTRIC STATION	14901 N		Lake Rd			Coppell	TX	75019	TEXAS UTILITIES	14901 N Lake Rd	Coppell	TX	75019
FRF-06-TX-00232	TX	FERMIAN BASIN STEAM ELECTRIC STATION						Monahans	TX	79756	TEXAS UTILITIES	Drawer U	Monahans	TX	79756-
FRF-06-TX-00233	TX	RIVERCREST STEAM ELECTRIC STATION						Bogata	TX	75417	TEXAS UTILITIES	Rt. 1, Box 255	Bogata	TX	75417-
FRF-06-TX-00234	TX	MOUNTAIN CREEK STEAM ELECTRIC STATION	6333		Mountain Lake Rd			Dallas	TX		TEXAS UTILITIES	6333 Mountain Lake Rd	Dallas	TX	
FRF-06-TX-00235	TX	PARKDALE STEAM ELECTRIC STATION	5770		Parkdale Dr			Dallas	TX	75227	TEXAS UTILITIES	5770 Parkdale Dr	Dallas	TX	75227

REGION 6

FACILITY RESPONSE PLAN REVIEW STATUS

DOCKET NUMBER	STATE	FACILITY NAME	NUMBER	PREFIX	NAME	TYPE	SUFFIX	CITY	STATE	ZIP CODE	MAILING NAME	MAILING ADDRESS	CITY	STATE	ZIP CODE
FRP-06-TX-00236	TX	MORGAN CREEK STEAM ELECTRIC STATION						Colorado City	TX	79512	TEXAS UTILITIES	PO Box 1269	Colorado City	TX	79512-
FRP-06-TX-00237	TX	MARTIN LAKE STEAM ELECTRIC STATION			Farm to Market 2650	Rd		Tatum	TX	75182	TEXAS UTILITIES	PO Box 651	Tatum	TX	75182-
FRP-06-TX-00238	TX	EAGLE MOUNTAIN STEAM ELECTRIC STATION	10029		Morris Dido Road Newark			Fort Worth	TX	76179	TEXAS UTILITIES	10029 Morris Dido Newark Road	Fort Worth	TX	76179
FRP-06-TX-00239	TX	GRAHAM STEAM ELECTRIC STATION			Power Plant	Rd		Graham	TX	76046	TEXAS UTILITIES	PO Box 248	Graham	TX	76046-
FRP-06-TX-00240	TX	HAWKLEY STEAM ELECTRIC STATION	6604	E	Rosedale	St		Fort Worth	TX	76112	TEXAS UTILITIES	6604 E Rosedale St	Fort Worth	TX	76112
FRP-06-TX-00241	TX	HUBBARD STEAM ELECTRIC STATION	555		Barnes Bridge	Rd		Mesquite	TX	75182	TEXAS UTILITIES	555 Barnes Bridge Rd	Mesquite	TX	75182
FRP-06-TX-00242	TX	RECORDOVA STEAM ELECTRIC STATION			County Rd 312			Granbury	TX	76048	TEXAS UTILITIES	400 N. OLIVE STREET-LO01 29TH FLOOR	DALLAS	TX	75201-
FRP-06-TX-00243	TX	DALLAS STEAM ELECTRIC STATION	2707		Flynn	St		Dallas	TX	75201	TEXAS UTILITIES	2707 Flynn St	Dallas	TX	75201
FRP-06-TX-00244	TX	COLLIN STEAM ELECTRIC STATION	12771		Preston	Rd		Frisco	TX	75034	TEXAS UTILITIES	12771 Preston Rd	Frisco	TX	75034
FRP-06-TX-00245	TX	LAKE CREEK STEAM ELECTRIC STATION			FM 1960			Waco	TX	76703	TEXAS UTILITIES	RT. 1 - BOX 562	RIESEL	TX	76682-
FRP-06-TX-00246	TX	DEER PARK MANUFACTURING COMPLEX	5900		Hwy 225			Deer Park	TX	77536	SHELL OIL COMPANY	PO Box 100	Deer Park	TX	77536-
FRP-06-TX-00247	TX	SEABREEZE STATION			Hwy 65			Stonewall	TX		HOWELL CRUDE OIL COMPANY	Ten Ten Lamar, Ste. 1900	Houston	TX	77002-636
FRP-06-TX-00248	TX	SOUTH WILSON STATION							TX		HOWELL CRUDE OIL COMPANY	Ten Ten Lamar, Ste. 1900	Houston	TX	77002-636
FRP-06-TX-00249	TX	WEBSTER STATION			NASA Road 1				TX		HOWELL CRUDE OIL COMPANY	Ten Ten Lamar, Ste. 1900	Houston	TX	77002-636
FRP-06-TX-00250	TX	WEST COLUMBIA STATION			Hwy 1301			West Columbia	TX		HOWELL CRUDE OIL COMPANY	Ten Ten Lamar, Ste. 1900	Houston	TX	77002-636
FRP-06-TX-00251	TX	ROSWAY STATION			Jedd	Rd		Rosanky	TX		HOWELL CRUDE OIL COMPANY	Ten Ten Lamar, Ste. 1900	Houston	TX	77002-636
FRP-06-TX-00252	TX	GIBBS CREEK LIGHTS MINE			FM 244			Carlos	TX	77830	TEXAS MUNICIPAL POWER AGENCY	PO Box 7000	Bryan	TX	77805-
FRP-06-TX-00253	TX	EL PASO REFINERY, L.P.	6500		Trookbridge			El Paso	TX	79905	EL PASO REFINERY, L.P.	PO Box 9579	El Paso	TX	79926-

US ENVIRONMENTAL PROTECTION AGENCY
REGION 6

FACILITY RESPONSE PLAN REVIEW STATUS

DOCKET NUMBER	STATE	FACILITY NAME	NUMBER	PREFIX	NAME	TYPE	SUFFIX	CITY	STATE	ZIP CODE	MAILING NAME	MAILING ADDRESS	CITY	STATE	ZIP CODE
FRF-06-TX-00254	TX	DART CONTAINER CORPORATION OF TEXAS	850		Solon	Rd		Waxahachie	TX	75165	DART CONTAINER CORPORATION OF TEXAS	850 Solon Rd	Waxahachie	TX	75165
FRF-06-TX-00255	TX	TOULAT PROJECTS						Fort Lavaca	TX		TEXAS POWER CORPORATION	14311 St. Mary's Lane, Ste 200	Houston	TX	77079-
FRF-06-TX-00256	TX	GALVESTON ISLAND GATHERING SYSTEM						Freeport	TX		TEXAS POWER CORPORATION	14311 St. Mary's Lane, Ste. 200	Houston	TX	77079-
FRF-06-TX-00257	TX	EL PASO REFINERY	6501		Trowbridge Dr			El Paso	TX	79905	CHEVRON USA PRODUCTS COMPANY	PO Box 20002	El Paso	TX	79998-
FRF-06-TX-00258	TX	LUBBOCK, TX SALES TERMINAL	3002		Clovis	Rd		Lubbock	TX		TEXACO REFINING AND MARKETING INC.	PO Box 1650	Tulsa	OK	74102-165
FRF-06-TX-00259	TX	VICTORIA FACILITY			Old Blomington	Rd		Victoria	TX	77901	DU PONT CHEMICALS	PO Box 2626	Victoria	TX	77902-262
FRF-06-TX-00260	TX	MUSTANG ISLAND SEPARATION FAC.							TX		PETROTEX ENGINEERING COMPANY	13405 NORTHWEST FREEWAY SUITE 230	HOUSTON	TX	77040
FRF-06-TX-00261	TX	LA FORTE PLANT	8811		Strang	Rd		La Porte	TX	77572	ARISTECH CHEMICAL CORPORATION	8811 Strang Rd	La Porte	TX	77572
FRF-06-TX-00262	TX	SHODGRASS INC.			Angler	Rd		Brownsville	TX	78521	SHODGRASS INC.	Angler Rd	Brownsville	TX	78521
FRF-06-TX-00263	TX	WHITTINGTON OPERATING CO.							TX		WHITTINGTON OPERATING CO.	11311 N FREEWAY SUITE 270	HOUSTON	TX	77060
FRF-06-TX-00264	TX	NUECES FACILITY							TX		CENOCO OIL & GAS, INC.	1111 FANNIN SUITE 1560	HOUSTON	TX	77002
FRF-06-TX-00265	TX	OTTO MARINE ENTERPRISE, INC.	18001		I-10	E		Channelview	TX	77530	OTTO MARINE ENTERPRISE, INC.	18001 I-10 E	Channelview	TX	77530
FRF-06-TX-00266	TX	CONSOLIDATED BATTERY #6		E	Oilfield	Rd		High Island	TX	77623	BRIN OIL COMPANY	E Oilfield Rd	High Island	TX	77623
FRF-06-TX-00267	TX	GALVESTON TERMINALS, INC.	3901		G.T.I.	Blvd		Felican Island	TX	77554	GALVESTON TERMINALS, INC.	3901 G.T.I. Blvd	Felican Island Galveston	TX	77554
FRF-06-TX-00268	TX	FREEPORT PLANT	6213		Hwy. 332	E		Freeport	TX	77541	RHONE-POULENC BASIC CHEMICALS CO.	6213 Hwy. 332 E	Freeport	TX	77541
FRF-06-TX-00269	TX	AUSTIN, TX TERMINAL	1017		Springdale	Rd		Austin	TX	78721	EXXON COMPANY, USA	1017 Springdale Rd	Austin	TX	78721
FRF-06-TX-00270	TX	BELMEAD YARD-WACO, TX	3700		Katy	Lane		Waco	TX	76705	UNION PACIFIC RAILROAD COMPANY	3700 Katy Lane	Waco	TX	76705
FRF-06-TX-00271	TX	CENTENNIAL YARD-FORT WORTH, TX			Kimsey			Fort Worth	TX	76107	UNION PACIFIC RAILROAD COMPANY	PO Box 9857	Fort Worth	TX	76107-
FRF-06-TX-00272	TX	SETTEGAST YARD HOUSTON, TX	6300		Kirpatrick	Blvd		Houston	TX	77028	UNION PACIFIC RAILROAD COMPANY	6300 Kirpatrick Blvd	Houston	TX	77028
FRF-06-TX-00273	TX	QUESSA TERMINAL						Odessa	TX		PHILLIPS PIPE LINE COMPANY	3 C11 ADAMS BUILDING	BARTLESVILLE	OK	74004
FRF-06-TX-00274	TX	FAMPA TERMINAL						Fampa	TX		PHILLIPS PIPE LINE COMPANY	3 C11 ADAMS BUILDING	BARTLESVILLE	OK	74004

REGION 6

FACILITY RESPONSE PLAN REVIEW STATUS

DOCKET NUMBER	STATE FACILITY NAME	NUMBER	PREFIX NAME	TYPE	SUFFIX	CITY	STATE	ZIP CODE	MAILING NAME	MAILING ADDRESS	CITY	STATE	ZIP CODE
FRF-06-TX-00275 TX	TAYLOR LAKE FACILITIES						TX		GLOBAL NATURAL RESOURCES CORPORATION	5300 MEMORIAL SUITE 800	HOUSTON	TX	77007
FRF-06-TX-00276 TX	SUPPORT TERMINAL SERVICES, INC.		Route 1, Box 99			Elmendorf	TX	78112	SUPPORT TERMINAL SERVICES, INC.	Route 1, Box 99	Elmendorf	TX	78112
FRF-06-TX-00277 TX	TUNIS CREEK UNIVERSITY LANDS UNIT						TX		OSBORN HEIRS COMPANY	PO Box 17968	San Antonio	TX	78286-
FRF-06-TX-00278 TX	W.B. TUTTLE STEAM ELECTRIC STATION	9043	Perrin - Berbel			San Antonio	TX	78217	CITY PUBLIC SERVICE	PO Box 1771	San Antonio	TX	78296-177
FRF-06-TX-00279 TX	LEON CREEK POWER PLANT	7718	Quintana Rd			San Antonio	TX	78211	CITY PUBLIC SERVICE	PO Box 1771	San Antonio	TX	78296-177
FRF-06-TX-00280 TX	CLEMENS STATION		County Rd. 8-314			Brazoria	TX	77422	SEMINOLE PIPELINE CO.	14141 Southwest Freeway, Ste 6300	Sugar Land	TX	77478-
FRF-06-TX-00281 TX	PETROUNITED TERMINALS, INC.	11666	Port Rd			Seabrook	TX	77586	PETROUNITED TERMINALS, INC.	11666 Port Rd	Seabrook	TX	77586
FRF-06-TX-00282 TX	FORT ARTHUR CHEMICAL PLANT		Savannah Ave			Port Arthur	TX	77641	TEXACO CHEMICAL COMPANY	PO Box 968	Port Arthur	TX	77641-096
FRF-06-TX-00283 TX	STRATTON RIDGE STATION		County Rd. 8-236			Clute	TX	77531	SEMINOLE PIPELINE COMPANY	14141 SW Frey, Ste. 6300	Sugarland	TX	77478-
FRF-06-TX-00284 TX	MARINE TERMINAL, GALVESTON, TX	4500	Old Port Blvd Industrial			Galveston	TX	77553	PENNZOIL SULFUR CO.	PO Box 749	Galveston	TX	77553-
FRF-06-TX-00285 TX	BROOKSVILLE, TX		S. Port Rd			Brownsville	TX	78526	WESTWAY TRADING CORP.	365 Canal St., Ste. 2200	New Orleans	LA	70130-
FRF-06-TX-00286 TX	JAMES LEASE UNDERFIELD						TX		AMERICAN TRADING AND PRODUCTION CORP.	1331 Lamar, Ste. 1250	Houston	TX	77010-
FRF-06-TX-00287 TX	SCOTT (DELAWARE) FIELD						TX		AMERICAN TRADING AND PRODUCTION CORP.	1331 Lamar Ste. 1250	Houston	TX	77010-
FRF-06-TX-00288 TX	WICHITA COUNTY REG. FIELD						TX		AMERICAN TRADING & PROD. CO.	1331 Lamar Ste. 1250	Houston	TX	77010-
FRF-06-TX-00289 TX	TEMPERATURE CONTROL DIVISION HURRAY	2002	Tile Rd Factory			Palestine	TX	75802	COOPER INDUSTRIES, TEMPERATURE CONTROL DIVISION	2002 Tile Factory Rd	Palestine	TX	75802
FRF-06-TX-00290 TX	DALLAS YARD	7600	S	Central Expressway FM 447		Dallas	TX	75216	SOUTHERN PACIFIC TRANSPORTATION CO.	1515 Arapahoe St., Ste. 840	Denver	CO	80202-
FRF-06-TX-00291 TX	SAM RAYBURN FACILITY					Nursery	TX		SOUTH TEXAS ELECTRIC COOPERATIVE, INC.	PO Box 119	Nursery	TX	77976-
FRF-06-TX-00292 TX	TYLER YARD	500	N	Division St		Tyler	TX	75702	SOUTHERN PACIFIC TRANSPORTATION CO.	500 N Division	St Tyler	TX	75702
FRF-06-TX-00293 TX	HOUSTON - FORT ROAD	12211	Port Rd			Seabrook	TX	77586	BAYTANK (HOUSTON) INC.	12211 Port Rd	Seabrook	TX	77586
FRF-06-TX-00294 TX	HEARNE YARD	100	Davis St			Hearne	TX	77859	SOUTHERN PACIFIC TRANSPORTATION CO. - HEARNE YARD	100 Davis St	Hearne	TX	77859

11/23/93

US ENVIRONMENTAL PROTECTION AGENCY
REGION 6

FACILITY RESPONSE PLAN REVIEW STATUS

LOCKET NUMBER	STATE	FACILITY NAME	NUMBER	PREFIX	NAME	TYPE	SUFFIX	CITY	STATE	ZIP CODE	MAILING NAME	MAILING ADDRESS	CITY	STATE	ZIP CODE
FRF-06-TX-00295	TX	CENTRALIZED TIE PLANT	N	Hwy 6				Sumerville	TX	77379	ATSF RAILWAY CO.	920 E. Quincy St.	Topeka	KS	66628-
FRF-06-TX-00296	TX	TEMPLE FACILITY	2100		Baker	Blvd		Temple	TX	76501	SANTE FE RAILWAY COMPANY	2100 Baker Blvd	Temple	TX	76501
FRF-06-TX-00297	TX	BEAUMONT YARD	550		Lindbergh	Dr		Beaumont	TX	77707	SOUTHERN PACIFIC TRANSPORTATION CO.	550 Lindbergh Dr	Beaumont	TX	77707
FRF-06-TX-00298	TX	STRANG YARD	12414		Hwy 225			Strang	TX	77571	SOUTHERN PACIFIC TRANSPORTATION CO.	12414 Hwy 225	Strang	TX	77571
FRF-06-TX-00299	TX	GREGORY YARD	102		Gregory	Ave		Gregory	TX	78359	SOUTHERN PACIFIC TRANSPORTATION CO.	102 Gregory Ave	Gregory	TX	78359
FRF-06-TX-00300	TX	TEXARKANA YARD	319	W	Front			Texarkana	TX	75531	SOUTHERN PACIFIC TRANSPORTATION CO.	319 W Front	Texarkana	TX	75531
FRF-06-TX-00301	TX	SAN ANTONIO YARD	1174		Commerce	St.		San Antonio	TX	78205	SOUTHERN PACIFIC TRANSPORTATION CO.	1515 ARAPAH0 STREET	DENVER	CO	80202-
FRF-06-TX-00302	TX	HARDY YARD	1400		Fulton	St		Houston	TX	77009	SOUTHERN PACIFIC TRANSPORTATION CO.	1400 Fulton St	Houston	TX	77009
FRF-06-TX-00303	TX	TEXAS CITY FACILITY	2300		Farm Rd.	E		Texas City	TX	77592-056	AMOCO CHEMICAL COMPANY	PO Box 568	Texas City	TX	77592-056
FRF-06-TX-00304	TX	LA PALMA FACILITY			La Palma	Blvd		San Benito	TX	78586	CENTRAL POWER & LIGHT CO.	PO Box 2121	Corpus Christi	TX	78403-
FRF-06-TX-00305	TX	E.S. JOSLIN FACILITY			FM 1593			Point Comfort	TX	77978	CENTRAL POWER & LIGHT CO.	PO Box 2121	Corpus Christi	TX	78403-
FRF-06-TX-00306	TX	VICTORIA FACILITY	1205		C.S. Bottom	St.		Victoria	TX	77901	CENTRAL POWER & LIGHT CO.	PO Box 2121	Corpus Christi	TX	78403-
FRF-06-TX-00307	TX	J.L. EATES FACILITY			Loop 374			Mission	TX	78572	CENTRAL POWER & LIGHT CO.	PO Box 2121	Corpus Christi	TX	78403-
FRF-06-TX-00308	TX	DAVIS POWER STATION	4301		Waldron	Rd.		Corpus Christi	TX	78418	CENTRAL POWER & LIGHT CO.	PO Box 2121	Corpus Christi	TX	78403-
FRF-06-TX-00309	TX	LAREDO POWER FACILITY	7300		CEL	Rd.		Laredo	TX	78041	CENTRAL POWER & LIGHT CO.	PO Box 2121	Corpus Christi	TX	78403-
FRF-06-TX-00310	TX	LOH C. HILL FACILITY	3501		Callicote Rd.			Corpus Christi	TX	78410	CENTRAL POWER & LIGHT CO.	PO Box 2121	Corpus Christi	TX	78043-
FRF-06-TX-00311	TX	HUEDES BAY FACILITY	2002		Navigation	Blvd		Corpus Christi	TX	78402	CENTRAL POWER & LIGHT CO.	PO Box 2121	Corpus Christi	TX	78403-
FRF-06-TX-00312	TX	CHANNELVIEW, TX FACILITY			Jacintoport	Blvd		Channelview	TX	77530	HOUSTON FUEL OIL TERMINAL CO.	PO Box 969	Channelview	TX	77530
FRF-06-TX-00313	TX	CORPUS CHRISTI, TX FACILITY	6746		Up River	Rd		Corpus Christi	TX	78469	TEXAS FUEL & ASPHALT CO., INC.	PO Box 9605	Corpus Christi	TX	78469
FRF-06-TX-00314	TX	TEXAS CITY REFINERY	1301		Loop 197	S		Texas City	TX	77590	PHILERO ENERGY USA, INC.	1301 Loop 197 S	Texas City	TX	77590
FRF-06-TX-00315	TX	CENTER, TX TERMINAL			Hwy 87	S		Center	TX	75935	CITGO PETROLEUM CORPORATION	PO Box 3758	Tulsa	OK	74102-
FRF-06-TX-00316	TX	THE FORT TERMINAL	9317	E	Avenue	S		Houston	TX	77012	SOUTH COAST TERMINALS, INC.	9317 E Avenue	S Houston	TX	77012
FRF-06-TX-00317	TX	HOUSTON, TX FACILITY	6107		Industrial Way			Houston	TX	77011	FOSTER PRODUCTS CORPORATION	6107 Industrial Way	Houston	TX	77011
FRF-06-TX-00318	TX	FREEPORT, TX FACILITY	515	S	Avenue A			Freeport	TX	77541	BRAZOS VALLEY, INC.	515 S Avenue A	Freeport	TX	77541

US ENVIRONMENTAL PROTECTION AGENCY
REGION 6

FACILITY RESPONSE PLAN REVIEW STATUS

DOCKET NUMBER	STATE FACILITY NAME	NUMBER	PREFIX NAME	TYPE	SUFFIX	CITY	STATE	ZIP CODE	MAILING NAME	MAILING ADDRESS	CITY	STATE	ZIP CODE
FRF-06-TX-00319 TX	FREEPORT, TX FACILITY					Freeport	TX	77541	WESTERN SEAFOOD CO.	PO BOX 903	Freeport	TX	77541
FRF-06-TX-00320 TX	FORT ARTHUR, TX FACILITY	S	High 87			Fort Arthur	TX	77641	L & I OIL CO.	PO Box 1664	Fort Arthur	TX	77641
FRF-06-TX-00321 TX	PASADENA, TX FACILITY	13100	Bay Park	Rd		Pasadena	TX	77507	EURECAT U.S. INCORPORATED	13100 Bay Park Rd	Pasadena	TX	77507
FRF-06-TX-00322 TX	STATE TRACT 219					Rockport	TX	78382	LAMAR OIL & GAS	PO BOX 2197	ROCKPORT	TX	78382
FRF-06-TX-00323 TX	STATE TRACT 318					Rockport	TX	78382	LAMAR OIL & GAS	PO BOX 2197	ROCKPORT	TX	78382
FRF-06-TX-00324 TX	HOUSTON SALES TERMINAL	2661	Stevens	St		Houston	TX	77026	STAR ENTERPRISE	2661 Stevens St	Houston	TX	77026
FRF-06-TX-00325 TX	FORT O'CONNOR FACILITY					Fort O'Connor	TX	77982	M-I DRILLING FLUIDS CO.	5950 N COURSE DR. / PO BOX 721110	HOUSTON	TX	77272
FRF-06-TX-00326 TX	DALLAS SALES TERMINAL	3900	Singleton	Blvd		Dallas	TX	75212	STAR ENTERPRISE	3900 Singleton Blvd	Dallas	TX	75212
FRF-06-TX-00327 TX	DANSON TERMINAL		State Hwy 31E			Danson	TX	76679	CHEVRON USA, PRODUCTS COMPANY	State Hwy 31E	Danson	TX	76679
FRF-06-TX-00328 TX	SAN ANTONIO TERMINAL	4951	Emil	Rd		San Antonio	TX	78219	CHEVRON USA PRODUCTS CO.	4951 Emil Rd	San Antonio	TX	78219
FRF-06-TX-00329 TX	DUPLICATE OF TX 00051							-					-
FRF-06-TX-00330 TX	PASADENA PLANT	4403	LaPorte	Rd		Pasadena	TX	77501	ENRON METHANOL CO.	4403 LaPorte Rd	Pasadena	TX	77501
FRF-06-TX-00331 TX	MORGAN'S POINT PLANT	1200	N Broadway			La Porte	TX	77572	EGP FUELS CO.	1200 N Broadway	La Porte	TX	77572
FRF-06-TX-00332 TX	BUCCANEER ONSHORE FACILITY	2832	Hwy 332		E	Freeport	TX	77541	BLUE DOLPHIN ENERGY CO.	11 GREENWAY PLAZA - SUITE 1606	HOUSTON	TX	77046-
FRF-06-TX-00333 TX	GALVESTON ST. TR. 132, PLATFORM 3						TX		SCANA EXPLORATION AND PRODUCTION CO.	1050 SEVENTEENTH ST SUITE 1100	DENVER	CO	80265-1101
FRF-06-TX-00334 TX	BULK FUEL STORAGE FACILITY, HOUSTON	2050	Fuel Storage	Rd		Houston	TX		OGEEN AVIATION SERVICES	2050 Fuel Storage Rd	Houston	TX	
FRF-06-TX-00335 TX	PHILLIPS 66 FREEPORT I TERMINAL		FM 1495, Freeport			Sweeny	TX	77480	PHILLIPS PETROLEUM CO.	PO BOX 866	SWEENV	TX	77480
FRF-06-TX-00336 TX	PHILLIPS 66 JONES CREEK TERMINAL		Hwy 36			Jones Creek	TX		PHILLIPS PETROLEUM CO.	PO BOX 866	SWEENV	TX	77480
FRF-06-TX-00337 TX	PHILLIPS 66 SAN BERNARD TERMINAL		County Rd. 372			Sweeny	TX	77480	PHILLIPS PETROLEUM CO.	PO BOX 866	SWEENV	TX	77480
FRF-06-TX-00338 TX	INDUST. LUBR., INC./WESTLAND OIL	434	Riverside	Dr		San Antonio	TX	78210	SPECIALTY OIL COMPANY, INC.	434 Riverside Dr	San Antonio	TX	78210
FRF-06-TX-00339 TX	DEER PARK, TX FACILITY	6600	LaPorte Fwy,Hwy 225			Deer Park	TX	77536	ROHM & HAAS TEXAS INC.	6600 LaPorte Fwy,Hwy 225	Deer Park	TX	77536

US ENVIRONMENTAL PROTECTION AGENCY
REGION 6

FACILITY RESPONSE PLAN REVIEW STATUS

DOCKET NUMBER	STATE	FACILITY NAME	NUMBER	PREFIX	NAME	TYPE	SUFFIX	CITY	STATE	ZIP CODE	MAILING NAME	MAILING ADDRESS	CITY	STATE	ZIP CODE
FRF-06-TX-00340	TX	HENDERSON LUMBER MILL	609		Industrial Dr			Henderson	TX		INDUSTRIAL PAPER COMPANY	PO Box 460	Henderson	TX	75653-046
FRF-06-TX-00341	TX	STERLING CHEMICALS, INC.	201		Bay St S			Texas City	TX	77590	STERLING CHEMICALS, INC.	PO Box 1311	Texas City	TX	77592-131
FRF-06-TX-00342	TX	FERRYTON	118		Industrial			Ferryton	TX	79070	EXXON CHEMICAL CO.	118 Industrial	Ferryton	TX	79070
FRF-06-TX-00343	TX	ODESSA - MAURICE RD.	2126		Maurice Rd			Odessa	TX	79763	EXXON CHEMICAL CO.	2126 Maurice Rd	Odessa	TX	79763
FRF-06-TX-00344	TX	ODESSA - 1 ST STREET									EXXON CHEMICAL CO.	PO BOX 7349	Odessa	TX	79760
FRF-06-TX-00345	TX	DENVER CITY		N	Plains Hwy.			Denver City	TX	79323	EXXON CHEMICAL CO.	N Plains Hwy.	Denver City	TX	79323
FRF-06-TX-00346	TX	ANDREWS	1500	N	Main St			Andrews	TX	79714	EXXON CHEMICAL CO.	1500 N Main St	Andrews	TX	79714
FRF-06-TX-00347	TX	BAY CITY PLANT			FM 3057			Bay City	TX	77414	HOECHST CELANESE CORPORATION	PO Box 509	Bay City	TX	77404-050
FRF-06-TX-00348	TX	(HOUSTON REFINERY)	111		Red Bluff Rd			Pasadena	TX	77506	CROWN CENTRAL PETROLEUM CORPORATION	PO Box 1759	Houston	TX	77251-175
FRF-06-TX-00349	TX	BULK FUEL STORAGE FACILITY		W	Airfield Dr			Grapevine	TX		ODGEN AVIATION SERVICES	PO Box 610031	DFW Airport	TX	75261-003
FRF-06-TX-00350	TX	FM AG PRODUCTS, INC.	7600		J.W. Peavy			Houston	TX	77011	FM AG PRODUCTS, INC.	7600 J.W. Peavy	Houston	TX	77011
FRF-06-TX-00351	TX	REFUGIO PUMP STATION							TX		DIAMOND SHAMROCK	PO Box 676000	San Antonio	TX	78269-600
FRF-06-TX-00352	TX	DIXON PUMP STATION							TX		DIAMOND SHAMROCK	PO Box 696000	San Antonio	TX	78269-
FRF-06-TX-00353	TX	THREE RIVERS REFINERY						Three Rivers	TX		DIAMOND SHAMROCK	PO Box 696000	San Antonio	TX	78269-
FRF-06-TX-00354	TX	MOORE PLANTS							TX		DIAMOND SHAMROCK	PO Box 696000	San Antonio	TX	78269-
FRF-06-TX-00355	TX	SOUTHLAKE TERMINAL						Southlake	TX		DIAMOND SHAMROCK	PO Box 696000	San Antonio	TX	78269-
FRF-06-TX-00356	TX	SAN ANTONIO TERMINAL							TX		DIAMOND SHAMROCK	PO Box 696000	San Antonio	TX	78269-
FRF-06-TX-00357	TX	LAREDO TERMINAL							TX		DIAMOND SHAMROCK	PO Box 696000	San Antonio	TX	78269-
FRF-06-TX-00358	TX	AMARILLO TERMINAL	4200	W	Cliffside			Amarillo	TX	79124	DIAMOND SHAMROCK	PO Box 696000	San Antonio	TX	78269-
FRF-06-TX-00359	TX	TULE LAKE PRODUCTION FACILITY							TX		KINARD & ASSOCIATES, INC.	10904 Scarsdale Blvd. Ste. M134	Houston	TX	77039-
FRF-06-TX-00360	TX	CORPUS C. PIPELINE & TERMINAL FACILITY	2700		Texaco Rd			Corpus Christi		78403	DIAMOND SHAMROCK	PO Box 696000	San Antonio	TX	78269-600
FRF-06-TX-00361	TX	HARLINGEN PRODUCTS TERMINAL						Harlingen	TX	79550	DIAMOND SHAMROCK	PO Box 696000	San Antonio	TX	78269-600
FRF-06-TX-00362	TX	COTULLA TERMINAL						Cotulla	TX	78014	COASTAL STATES CRUDE	9 Greenway Plaza	Houston	TX	77046-

REGION 6

FACILITY RESPONSE PLAN REVIEW STATUS

DOCKET NUMBER	STATE FACILITY NAME	NUMBER	PREFIX	NAME	TYPE	SUFFIX	CITY	STATE	ZIP CODE	MAILING NAME	MAILING ADDRESS	CITY	STATE	ZIP CODE
FRP-06-TX-00363 TX	N. BEACH TERMINAL	504		Navigation Blvd			Corpus Christi	TX	79403	COASTAL STATES CRUDE	Nine Greenway Plaza	Houston	TX	77046-099
FRP-06-TX-00364 TX	CITY PUBLIC SERVICE - SAN ANTONIO	9599		Gardner Rd			San Antonio	TX	78263	CITY PUBLIC SERVICE	PO Box 1771	San Antonio	TX	78296-177
FRP-06-TX-00365 TX	CITY PUBLIC SERVICE - SAN ANTONIO	16120		Streich Rd				TX	78112	CITY PUBLIC SERVICE	PO Box 1771	San Antonio	TX	78296-177
FRP-06-TX-00366 TX	MIDLAND FACILITY	3705	E	Hwy 153			Midland	TX	79702-311	SCURLOCK FERTILIZER CORP.	PO Box 4648	Houston	TX	77210-464
FRP-06-TX-00367 TX	OCCIDENTAL - WADSWORTH						Wadsworth	TX	77423	OCCIDENTAL CHEMICAL CORP.	PO Box 2100	Bay City	TX	77414-210
FRP-06-TX-00368 TX	THE CARBIDE/GRAPHIT E GROUP, INC.			Hwy 185	S		North Seadrift	TX	77983	THE CARBIDE/GRAPHIT GROUP, INC.	PO Box 192	Fort Lavaca	TX	77979-
FRP-06-TX-00369 TX	MILES, INC.	8500	W	Bay Rd			Baytown	TX	77520	MILES, INC.	8500 W Bay Rd	Baytown	TX	77520
FRP-06-TX-00370 TX	BLIND PASS FIELD						San Jose Island	TX		QUINTANA PETROLEUM SERVICES	PO BOX 331	Houston	TX	77253
FRP-06-TX-00371 TX	REEFISH BAY							TX		QUINTANA PETROLEUM SERVICES	PO BOX 331	Houston	TX	77253
FRP-06-TX-00372 TX	FORTLAND GAS UNIT							TX		QUINTANA PETROLEUM SERVICES	PO BOX 331	Houston	TX	77253
FRP-06-TX-00373 TX	DEL GRULLO SEPARATION STATION (STATE TRACT 32)						Kleberg County	TX		QUINTANA PETROLEUM SERVICES	PO BOX 331	Houston	TX	77253
FRP-06-TX-00374 TX	W & W DOCK	118	S.	13th	St.		Palacios	TX	77465	W & W DOCK	PO Drawer 540	Palacios	TX	77465-
FRP-06-TX-00375 TX	VALERO REFINING	5900		Up River	Rd.		Corpus Christi	TX	78469	VALERO REFINING CO.	PO BOX 9370	Corpus Christi	TX	78469-9370
FRP-06-TX-00376 TX	AFTON BURKE OIL LEASE						Corsicana	TX		CEMCO OIL CO.	PO Box 2037	Corsicana	TX	75110-
FRP-06-TX-00377 TX	J. A. BURKE OIL LEASE						Corsicana	TX		CEMCO OIL CO.	PO Box 2037	Corsicana	TX	75110-
FRP-06-TX-00378 TX	LONGVIEW REFINING						Longview	TX		LONGVIEW REFINING	PO Box 3325	Longview	TX	75080-332
FRP-06-TX-00379 TX	TEXAS CITY OIL REFINERY	1320		Loop 197	S		Texas City	TX	77592	MARATHON OIL REFINERY	PO Box 1191	Texas City	TX	77592-1191
FRP-06-TX-00380 TX	CITY OF ARKANSAS PASS & STATE TRACT SITE	300		Atlantic	St.		Aransas Pass	TX	78336	CITY OF ARKANSAS PASS	6001 Savoy Dr. #600	Houston	TX	77036-338
FRP-06-TX-00381 TX	CHANNELVIEW COMPLEX	8230		Sheldon	Rd.		Channelview	TX	77530	LYONDELL PETROCHEMICAL COMPANY	8230 Sheldon Rd.	Channelview	TX	77530
FRP-06-TX-00382 TX	BROWNSVILLE, TX BULK STORAGE FACILITY	11001	S	Port	Rd		Brownsville	TX	78520	CITGO PETROLEUM CORPORATION	PO BOX 3795	TULSA	OK	74102-
FRP-06-TX-00383 TX	BAYPORT PLANT						Bayport	TX		LUERZOL PETROLEUM CHEMICALS CORP.	PO Box 153	Deer Park	TX	77536-

US ENVIRONMENTAL PROTECTION AGENCY
REGION 6

FACILITY RESPONSE PLAN REVIEW STATUS

DOCKET NUMBER	STATE FACILITY NAME	NUMBER	PREFIX	NAME	TYPE	SUFFIX	CITY	STATE	ZIP CODE	MAILING NAME	MAILING ADDRESS	CITY	STATE	ZIP CODE
FRF-06-TX-00384	TX	INGLESIDE PLANT		Hwy 361				TX		OCCIDENTAL CHEMICAL CORP	PO Drawer CC	Ingleside	TX	78362-
FRF-06-TX-00385	TX	BIG SPRINGS REFINERY					Big Spring	TX	79721	FINA OIL & CHEMICAL CO.	PO Box 1311	Big Spring	TX	79721-
FRF-06-TX-00386	TX	BROOKELAND FIELD						TX		SONAT EXPLORATION	6101 S. Broadway, Ste 200	Tyler	TX	75703-
FRF-06-TX-00387	TX	BAYPORT CHEMICAL PLANT					La Porte	TX		GOODYEAR TIRE & RUBBER CO.	PO Box 669	La Porte	TX	77572-
FRF-06-TX-00388	TX	HATAGORDA ISLAND - PLATFORM B						TX		CHOCTAW II OIL & GAS, LTD	Pennzoil Place PO Box 2967	Houston	TX	77252-
FRF-06-TX-00389	TX	KANSAS OIL AND GAS CORPORATION - BEAZOS BLOCK 403								KANSAS OIL AND GAS CORPORATION - BEAZOS BLOCK 403	1600 N. LORRAINE STE 160	HUTCHINSON	KS	67501-
FRF-06-TX-00390	TX	R W MILLER PLANT					Falo Pinto	TX	76434	BEAZOS ELECTRIC POWER COOPERATIVE, INC.	PO Box 2535	Waco	TX	76702-2535
FRF-06-TX-00391	TX	CEDAR BAYOU PLANT	9500	Baytown E Freeway			Baytown	TX	77521	CHEVRON CHEMICAL CO	9500 Baytown E Freeway	Baytown	TX	77521
FRF-06-TX-00392	TX	LIMESTONE FACILITY		Hwy 39			Jenett	TX	77584	HOUSTON LIGHT & POWER	PO Box 1700	Houston	TX	77251-
FRF-06-TX-00393	TX	W A FARISH FACILITY					Thompsons	TX	77481	HOUSTON LIGHT & POWER	PO Box 1700	Houston	TX	77251-
FRF-06-TX-00394	TX	T H WHARTON FACILITY	16301	State Hwy 249			Houston	TX		HOUSTON LIGHT & POWER	PO Box 1700	Houston	TX	77251-
FRF-06-TX-00395	TX	GREENS BAYOU FACILITY	12070	Beaumont Hwy			Houston	TX		HOUSTON LIGHT & POWER	PO Box 1700	Houston	TX	77251-
FRF-06-TX-00396	TX	F H ROBINSON FACILITY					Becliff	TX		HOUSTON LIGHT & POWER	PO Box 1700	Houston	TX	77251-
FRF-06-TX-00397	TX	(SFR) BIG HILL FACILITY						TX		DEPARTMENT OF ENERGY - SFR PROJECT MANAGEMENT	900 Commerce Road East	New Orleans	LA	70123-
FRF-06-TX-00398	TX	AUSTIN FACILITY	9011	Johnny Morris	Road		Austin	TX	78724	KOCH INDUSTRIES	12550 Trinity Blvd	Eufless	TX	76040-
FRF-06-TX-00399	TX	WACO TERMINAL	2017	Kendall Lane			Waco	TX	76705	KOCH REFINING CO.	2017 Kendall Lane	Waco	TX	76705
FRF-06-TX-00400	TX	SAN ANTONIO TERMINAL	493	Pop Gunn Dr			San Antonio	TX	78219	KOCH REFINING CO.	12550 Trinity Blvd	Eufless	TX	76040-
FRF-06-TX-00401	TX	CHANNELVIEW TERMINAL	16514 A	DeZavala	Rd		Channelview	TX	77530	KOCH REFINING CO.	16514 A DeZavala Rd	Channelview	TX	77530
FRF-06-TX-00402	TX	SUN MARINE TERMINAL-NEDERLAND AND					Nederland	TX	77627	SUN PIPELINE CO.	1275 Drummers Lane Ste 300	Wayne	PA	19087-
FRF-06-TX-00403	TX	ROSE CITY BARGE TERMINAL					Sour Lake	TX	77659	SUN PIPELINE CO.	1275 Drummers Lane	Wayne	PA	19087-
FRF-06-TX-00404	TX	HECHES STATION						TX		GULF STATE UTILITIES CO.	Post Office Box 2951	Beaumont	TX	77704-

US ENVIRONMENTAL PROTECTION AGENCY
REGION 6

FACILITY RESPONSE PLAN REVIEW STATUS

DOCKET NUMBER	STATE	FACILITY NAME	NUMBER	PREFIX	NAME	TYPE	SUFFIX	CITY	STATE	ZIP CODE	MAILING NAME	MAILING ADDRESS	CITY	STATE	ZIP CODE
FRF-06-TX-00405 TX		JAVELINA CO.						Corpus Christi	TX	78403	JAVELINA CO.	PO BOX 23055	Corpus Christi	TX	78403-
FRF-06-TX-00406 TX		NESTE/WRIGHT ASPHALT PRODUCTS CO.	17310		Market	ST		Channelview	TX	77530	NESTE/WRIGHT ASPHALT PRODUCTS CO.	17310 Market ST	Channelview	TX	77530
FRF-06-TX-00407 TX		LONE STAR POWER PLANT SWEFLO						Lone Star	TX	75630	SOUTHWESTERN ELECTRIC POWER CO.	PO Box 21106	Shreveport	LA	71156-
FRF-06-TX-00408 TX		LAGRANGE FACILITY						La Grange	TX	78945	SCURLOCK PERMIAN CORP	PO Box 4648	Houston	TX	77210-
FRF-06-TX-00409 TX		FT. WORTH TERMINAL	12550		Trinity	Blvd		Eulless	TX	76040	KODC REFINING CO.	12550 Trinity Blvd	Eulless	TX	76040
FRF-06-TX-00410 TX		AUSTIN	1105		Airport	Blvd		Austin	TX	78702	CITGO PETROLEUM CORP	PO Box 3758	Tulsa	OK	74102-
FRF-06-TX-00411 TX		HOUSTON TERMINAL	12325	N	Freeway			Houston	TX	77060	CITGO PETROLEUM CORP	PO Box 3758	Tulsa	OK	74102-
FRF-06-TX-00412 TX		DUPLICATE OF TX 00209													
FRF-06-TX-00413 TX		INTERCONTINENTAL L TERMINALS CO.	1943		Battle Ground	Rd		Deer Park	TX	77663	INTERCONTINENTAL TERMINALS CO.	1943 Battle Ground Rd	Deer Park	TX	77663
FRF-06-TX-00414 TX		STATE TRACT 441 ONSHORE & OFFSHORE FAC							TX		ANADARKO PETROLEUM CORP	PO Box 1330	Houston	TX	77210-
FRF-06-TX-00415 TX		AMARILLO TERMINAL			Western & St Francis			Amarillo	TX	79106	PHILLIPS PIPE LINE CO.	362 ADAMS BUILDING	PARTLESVILLE	OK	74004-
FRF-06-TX-00416 TX		FORT ARTHUR SALES TERMINAL	401	W	19th	St		Port Arthur	TX	77641	STAR ENTERPRISES	401 W 19th St	Port Arthur	TX	77641
FRF-06-TX-00417 TX		WASKOM SALES TERMINAL			RT 9	S		Waskom	TX	75692	STAR ENTERPRISE	RT 9 S	Waskom	TX	75692
FRF-06-TX-00418 TX		WACO SALES TERMINAL	420	S	Lacy	Dr		Waco	TX	76705	STAR ENTERPRISE	420 S Lacy Dr	Waco	TX	76705
FRF-06-TX-00419 TX		BAYTOWN COMPLEX 2300			Decker	Dr		Baytown	TX	77520	EXXON CO, USA	PO Box 3950	Baytown	TX	77522-395
FRF-06-TX-00420 TX		STRATEGIC PETROLEUM RESERVE-BRYAN MOUND							TX		DOE - STRATEGIC PETROLEUM RESERVE	900 Commerce Rd East	New Orleans	La	70123-
FRF-06-TX-00421 TX		LUCAS STATION MARKETING TANKS		W	Fort Arthur	Rd		Beaumont	TX	77705	CHEVRON PIPE LINE	W Fort Arthur Rd	Beaumont	TX	77705
FRF-06-TX-00422 TX		SARGENT SOUTH PRODUCTION FACILITY							TX		KINARD & ASSOCIATES, INC.	10904 Scarsdale Blvd, Ste M134	Houston	TX	77089-
FRF-06-TX-00423 TX		HARBOR ISLAND TANK FARM							TX		AMERICAN PETRO FINA PIPE LINE COMPANY	PO Box 1311	Big Spring	TX	79721-
FRF-06-TX-00424 TX		REFUGIO TANK FARM									AMERICAN PETROFINA	PO BOX 1311	BIG SPRING	TX	79721-131
FRF-06-TX-00425 TX		SECCOF, S.E. CARTIAGE FIELD							TX		KERR MCGEE	PO BOX 25861	OKLAHOMA CITY	OK	73125-
FRF-06-TX-00426 TX		NW HEMPSTEAD FIELD							TX		KERR MCGEE	PO BOX 25861	OKLAHOMA CITY	OK	73125-

US ENVIRONMENTAL PROTECTION AGENCY
REGION 6

FACILITY RESPONSE PLAN REVIEW STATUS

DOCKET NUMBER	STATE	FACILITY NAME	NUMBER	PREFIX	NAME	TYPE	SUFFIX	CITY	STATE	ZIP CODE	MAILING NAME	MAILING ADDRESS	CITY	STATE	ZIP CODE
FRF-06-TX-00427	TX	CLARK LEASE, COKE FIELD							TX		KERR MCGEE	PO BOX 25861	OKLAHOMA CITY	OK	73125-
FRF-06-TX-00428	TX	COLEMAN RANCH FIELD							TX		KERR MCGEE	PO BOX 25861	OKLAHOMA CITY	OK	73125-
FRF-06-TX-00429	TX	FOSTER FIELD									KERR MCGEE	PO BOX 25861	OKLAHOMA	OK	73125-
FRF-06-TX-00430	TX	STRATTON TANK FACILITY		FM	666			ORISCOLL	TX		UNION PACIFIC PIPELINE INC.	RT 1 BOX 257	BISHOP	TX	78343-9901
FRF-06-TX-00431	TX	MAYO STATION		FM	2512			TAFT	TX		UNION PACIFIC PIPELINE INC.	RT 1 BOX 257	BISHOP	TX	78343-9901
FRF-06-TX-00432	TX	428 TANK BATTERY									BRISTOL RESOURCES CORP.	6655 SOUTH LEWIS SUITE 200	TULSA	OK	74136-
FRF-06-TX-00433	TX	436 TANK BATTERY									BRISTOL RESOURCES CORP.	6655 SOUTH LEWIS SUITE 200	TULSA	OK	74136-
FRF-06-TX-00434	TX	BIRD ISLAND FIELD							TX		FINA OIL CO.	PO BOX 73408	HOUSTON	TX	77273-3408
FRF-06-TX-00435	TX	TURKEY CREEK, MCCAMFELL DEEP FIELD		HWY	1069						FINA OIL CO.	PO BOX 73408	HOUSTON	TX	77273-3408
FRF-06-TX-00436	TX	EAST WHITE POINT FIELD		FM	1074				TX		FINA OIL CO.	PO BOX 73408	HOUSTON	TX	77273-3408
FRF-06-TX-00437	TX	TURKEY CREEK FIELD, GRADY/KENNEDY "C"		FERRY		ROAD			TX		FINA OIL CO.	PO BOX 73408	HOUSTON	TX	77273-3408
FRF-06-TX-00438	TX	VIOLA FIELD		FERRY		ROAD			TX		FINA OIL CO.	PO BOX 73408	HOUSTON	TX	77273-3408
FRF-06-TX-00439	TX	FORT ARTHUR REFINERY						FORT ARTHUR	TX	77640-	FINA OIL CO.	PO BOX 849	FORT ARTHUR	TX	77640-
FRF-06-TX-00440	TX	FORT ARTHUR REFINERY DOCKS						FORT ARTHUR	TX	77640-	FINA OIL CO.	PO BOX 849	FORT ARTHUR	TX	77640-
FRF-06-TX-00441	TX	WEST FORT ARTHUR TANK FARM						FORT ARTHUR	TX	77640-	FINA OIL CO.	PO BOX 849	FORT ARTHUR	TX	77640-
FRF-06-TX-00442	TX	CORPORATE COMPLEX	4100	CLINTON		CR		HOUSTON	TX	77020-	BROWN AND ROOT	PO BOX 3	HOUSTON	TX	77001-0003
FRF-06-TX-00443	TX	GREEN BAYOU FACIGATION YARD	14005	INDUSTRIAL		ROAD		HOUSTON	TX	77015-	BROWN AND ROOT	PO BOX 3	HOUSTON	TX	77001-0003
FRF-06-TX-00444	TX	HARBOR ISLAND FACIGATION YARD		HWY	361		E	ARKANSAS PASS	TX	78336-	BROWN AND ROOT	PO BOX 3	HOUSTON	TX	77001-0003
FRF-06-TX-00445	TX	HURST ASPHALT PLANT	3120	S	PRECINCT LINE	ROAD		HURST	TX	76053-	BROWN AND ROOT	PO BOX 3	HOUSTON	TX	77001-0003
FRF-06-TX-00446	TX	WHITE POINT NORTH FACILITY							TX		ABRAXAS PROD. CO.	909 NE LOOP 410 / PO SAN ANTONIO BOX 17455		TX	78217-
FRF-06-TX-00447	TX	WHITE POINT SOUTH FACILITY							TX		ABRAXAS PROD. CO.	909 NE LOOP 410 / PO SAN ANTONIO BOX 17455		TX	78217-
FRF-06-TX-00448	TX	FLOUR BLUFF COMPRESSOR STATION	347	GRAHAM		ROAD		CORPUS CHRISTI	TX	78418-	HEADINGTON OIL CO.	347 GRAHAM ROAD	CORPUS CHRISTI	TX	78418-

FACILITY RESPONSE PLAN REVIEW STATUS

DOCKET NUMBER	STATE	FACILITY NAME	NUMBER	PREFIX NAME	TYPE	SUFFIX	CITY	STATE	ZIP CODE	MAILING NAME	MAILING ADDRESS	CITY	STATE	ZIP CODE
FRP-06-TX-00449	TX	FLOUR BLUFF CENTRAL TANK BATTERY		GRAHAM	ROAD		CORPUS CHRISTI	TX	78418-	HEADINGTON OIL CO.	347 GRAHAM ROAD	CORPUS CHRISTI	TX	78418-
FRP-06-TX-00450	TX	FLOUR BLUFF PITA ISLAND TANK BATTERY		LAGUNA SHORES	ROAD		CORPUS CHRISTI	TX	78418-	HEADINGTON OIL CO.	347 GRAHAM ROAD	CORPUS CHRISTI	TX	78418-
FRP-06-TX-00451	TX	FLOUR BLUFF BOAT DOCK		WALDON	ROAD		CORPUS CHRISTI	TX	78418-	HEADINGTON OIL CO.	347 GRAHAM ROAD	CORPUS CHRISTI	TX	78418-
FRP-06-TX-00452	TX	LAELLE FIELD						TX		AMERICAN EXPLORATION CO.	1331 LAMAR ST SUITE 900	HOUSTON	TX	77010-3088
FRP-06-TX-00453	TX	SAN LEON SHOREBASE		23RD	ST		SAN LEON	TX		AMERICAN EXPLORATION CO.	1331 LAMAR ST SUITE 900	HOUSTON	TX	77010-3088
FRP-06-TX-00454	TX	MURDOCK PASS FIELD						TX		AMERICAN EXPLORATION CO.	1331 LAMAR ST SUITE 900	HOUSTON	TX	77010-3088
FRP-06-TX-00455	TX	SWAN LAKE FIELD		HWY 1593				TX		AMERICAN EXPLORATION CO.	1331 LAMAR ST SUITE 900	HOUSTON	TX	77010-3088
FRP-06-TX-00456	TX	MAUDE TAYLOR FIELD		HWY 2143				TX		AMERICAN EXPLORATION CO.	1331 LAMAR ST SUITE 900	HOUSTON	TX	77010-3088
FRP-06-TX-00457	TX	MATAGORDA SHORE BASE		BAER KAYCH ROAD				TX		AMERICAN EXPLORATION CO.	1331 LAMAR ST SUITE 900	HOUSTON	TX	77010-3088
FRP-06-TX-00458	TX	ARLINGTON TERMINAL	12401	CALLOWAY	ROAD		BOULESS	TX	76040-	PHILLIPS PIPELINE CO.	362 ADAMS BUILDING	BARTLESVILLE	OK	74004-
FRP-06-TX-00459	TX	CEDAR BAYOU GENERATING STATION						TX		HOUSTON L & P CO.	12301 KURLAND DR.	HOUSTON	TX	77034-
FRP-06-TX-00460	TX	S. R. BERTSON GENERATING STATION					LAFORTE	TX		HOUSTON L & P CO.	12301 KURLAND DR.	HOUSTON	TX	77034-
FRP-06-TX-00461	TX	DUPLICATE OF TX 00605							-					-
FRP-06-TX-00462	TX	DUPLICATE OF TX 00079												-
FRP-06-TX-00463	TX	WEST PORTLAND FIELD	516	BROADWAY	ST		PORTLAND	TX	78374-	FINA OIL CO.	14340 TORREY CHASE BLVD / PO BOX 73408	HOUSTON	TX	77273-3408
FRP-06-TX-00464	TX	TURKEY CREEK FIELD, C.F. JONES LEASE		FERRY	ROAD			TX		FINA OIL CO.	14340 TORREY CHASE BLVD / PO BOX 73408	HOUSTON	TX	77273-3408
FRP-06-TX-00465	TX	TURKEY CREEK FIELD, W.B. MCCAMPELL LEASE		FERRY	ROAD			TX		FINA OIL CO.	14340 TORREY CHASE BLVD / PO BOX 73408	HOUSTON	TX	77273-3408
FRP-06-TX-00466	TX	HOUSTON PLANT	1000	N	SOUTH	ST	PASADENA	TX	77503-	ETHYL CORP.	PO BOX 472	PASADENA	TX	77501-
FRP-06-TX-00467	TX	WILKES POWER PLANT		HWY 49			AVINGER	TX	75630-	SOUTHWEST ELECTRIC POWER CO.	423 TRAVIS ST. / PO BOX 21106	SHREVEPORT	LA	71156-0001
FRP-06-TX-00468	TX	COOPER ELASTOMER TECHNOLOGY	29501	KATY	FRWY		KATY	TX	77494-7801	COOPER INDUSTRIES - OIL TOOL DIVISION	29501 KATY FRWY	KATY	TX	77494-7801

US ENVIRONMENTAL PROTECTION AGENCY
REGION 6

FACILITY RESPONSE PLAN REVIEW STATUS

DOCKET NUMBER	STATE	FACILITY NAME	NUMBER	PREFIX NAME	TYPE	SUFFIX	CITY	STATE	ZIP CODE	MAILING NAME	MAILING ADDRESS	CITY	STATE	ZIP CODE
FRF-06-TX-00469	TX	AMELIA OIL FIELD - CENTRAL TREATING & SMO SYS NO. 1	5200	WASHINGTON AVE			BEAUMONT	TX		W.B. OSBORN OIL AND GAS OPERATION	PO BOX 8C	SAN ANTONIO	TX	78217-
FRF-06-TX-00470	TX	AMELIA OIL FIELD - SITE II	1925	GLENDALE ST			BEAUMONT	TX		W.B. OSBORN OIL AND GAS OPERATION	PO BOX 8C	SAN ANTONIO	TX	78217-
FRF-06-TX-00471	TX	AMELIA OIL FIELD - SITE III		FEVITOT ROAD			BEAUMONT	TX		W.B. OSBORN OIL AND GAS OPERATION	PO BOX 8C	SAN ANTONIO	TX	78217-
FRF-06-TX-00472	TX	MCFARLAND LEASE, ISAAC FIELD						TX		AMERICAN TRAD. & PROD. CO.	1331 LAMAR SUITE 1250	HOUSTON	TX	77010-
FRF-06-TX-00473	TX	COUND LEASE, MORALES FIELD						TX		AMERICAN TRAD. & PROD. CO.	1331 LAMAR SUITE 1250	HOUSTON	TX	77010-
FRF-06-TX-00474	TX	WESSELSKI LEASE, LYDIA 4100 FIELD						TX		AMERICAN TRAD. & PROD. CO.	1331 LAMAR SUITE 1250	HOUSTON	TX	77010-
FRF-06-TX-00475	TX	MCLEMMURRAY LEASE, WHITELAKE FIELD						TX		AMERICAN TRAD. & PROD. CO.	1331 LAMAR SUITE 1250	HOUSTON	TX	77010-
FRF-06-TX-00476	TX	FASKER LEASE, SERIO FIELD						TX		AMERICAN TRAD. & PROD. CO.	1331 LAMAR SUITE 1250	HOUSTON	TX	77010-
FRF-06-TX-00477	TX	BOAKINS LEASE, WEST WAKA FIELD						TX		AMERICAN TRAD. & PROD. CO.	1331 LAMAR SUITE 1250	HOUSTON	TX	77010-
FRF-06-TX-00478	TX	HIGGINS RANCH LEASE						TX		AMERICAN TRAD. & PROD. CO.	1331 LAMAR SUITE 1250	HOUSTON	TX	77010-
FRF-06-TX-00479	TX	WRIGHT LEASES, LEVELLAND FIELD						TX		AMERICAN TRAD. & PROD. CO.	1331 LAMAR SUITE 1250	HOUSTON	TX	77010-
FRF-06-TX-00480	TX	RICHMOND FOUNDRY	126	COLLIN ROAD			RICHMOND	TX	77469-	COOPER INDUSTRIES, OIL TOOL DIVISION	PO BOX 396	RICHMOND	TX	77469-
FRF-06-TX-00481	TX	BLUME SEAFOOD INC.					FORT BOLIVAR	TX	77650-	BLUME SEAFOOD INC.	PO BOX 167	FORT BOLIVAR	TX	77650-0167
FRF-06-TX-00482	TX	DUNCAN & TAYLOR LEASE, SOUTH LISSIE FIELD						TX		AMERICAN TRADING AND PRODUCTION CORP.	1331 LAMAR SUITE 1250	HOUSTON	TX	77010-
FRF-06-TX-00483	TX	BLEZINGER LEASE, SANTUNE FIELD						TX		AMERICAN TRADING AND PRODUCTION CORP.	1331 LAMAR SUITE 1250	HOUSTON	TX	77010-
FRF-06-TX-00484	TX	LAGAY LEASE, JACK STARR FIELD						TX		AMERICAN TRADING AND PRODUCTION CORP.	1331 LAMAR SUITE 1250	HOUSTON	TX	77010-
FRF-06-TX-00485	TX	KOCH, ABEL, NEPTUNE, & SCHILLER LEASE, NEW ULM FIELD						TX		AMERICAN TRADING AND PRODUCTION CORP.	1331 LAMAR SUITE 1250	HOUSTON	TX	77010-
FRF-06-TX-00486	TX	MAHALTIC LEASE, GARWOOD 3900 FIELD						TX		AMERICAN TRADING AND PRODUCTION CORP.	1331 LAMAR SUITE 1250	HOUSTON	TX	77010-

REGION 6

FACILITY RESPONSE PLAN REVIEW STATUS

DOCKET NUMBER	STATE	FACILITY NAME	NUMBER	PREFIX	NAME	TYPE	SUFFIX	CITY	STATE	ZIP CODE	MAILING NAME	MAILING ADDRESS	CITY	STATE	ZIP CODE
FRF-06-TX-00487	TX	MICAH LEASE, HUNGERFORD FIELD							TX		AMERICAN TRADING AND PRODUCTION CORP.	1331 LAMAR SUITE 1250	HOUSTON	TX	77010-
FRF-06-TX-00488	TX	KOLLE LEASE, ZODIAC FIELD							TX		AMERICAN TRADING AND PRODUCTION CORP.	1331 LAMAR SUITE 1250	HOUSTON	TX	77010-
FRF-06-TX-00489	TX	HIGGINSON & DIANE MASSEY LEASES, QUEEN VICTORIA FIELD							TX		AMERICAN TRADING AND PRODUCTION CORP.	1331 LAMAR SUITE 1250	HOUSTON	TX	77010-
FRF-06-TX-00490	TX	LIBERTY FACILITY						LIBERTY	TX	77575-	COOPER INDUSTRIES, OIL TOOL DIVISION	PO BOX 10286	LIBERTY	TX	77575-
FRF-06-TX-00491	TX	WARRIOR BRAKE SUSIDIARY	4301			MARK IV	PKWY	FORT WORTH	TX	76106-	COOPER INDUSTRIES	4301 MARK IV PARKWAY	FORT WORTH	TX	76106-
FRF-06-TX-00492	TX	CHOCOLATE BAYOU PLANT						ALVIN	TX		OCCIDENTAL CHEMICAL CORP.	PO BOX 2917	ALVIN	TX	77512-
FRF-06-TX-00493	TX	HIGH ISLAND 59-L							TX		MESA LIMITED PARTNERSHIP	ONE MESA SQUARE / PO BOX 2009		TX	79189-2009
FRF-06-TX-00494	TX	BAKEOURS CUT TERMINAL						LAFORTE	TX		FORT OF HOUSTON AUTHORITY	PO BOX 2562	HOUSTON	TX	77252-2562
FRF-06-TX-00495	TX	TURNING BASIN TERMINAL						HOUSTON	TX		FORT OF HOUSTON AUTHORITY	PO BOX 2562	HOUSTON	TX	77252-2562
FRF-06-TX-00496	TX	M/V SAM HOUSTON						HOUSTON	TX		FORT OF HOUSTON AUTHORITY	PO BOX 2562	HOUSTON	TX	77252-2562
FRF-06-TX-00497	TX	BULK MATERIAL HANDLING PLANT						HOUSTON	TX		FORT OF HOUSTON AUTHORITY	PO BOX 2562	HOUSTON	TX	77252-2562
FRF-06-TX-00498	TX	DUPLICATE OF DOCKET# FRF-06-TX-00012													
FRF-06-TX-00499	TX	CORPUS CHRISTI NAVAL AIR STATION						CORPUS CHRISTI	TX		COMMANDING OFFICER-ATTN: JAMES D. BOATHMAN (139)	CORPUS CHRISTI NAVAL AIR STATION	CORPUS CHRISTI	TX	78419-5000
FRF-06-TX-00500	TX	KINGSVILLE NAVAL AIR STATION						KINGSVILLE	TX		DEPARTMENT OF THE NAVY - CHIEF OF STAFF FOR C.E.	NAVAL AIR STATION	CORPUS CHRISTI	TX	78419-5100
FRF-06-TX-00501	TX	DALLAS NAVAL AIR STATION						GRAND PRAIRIE	TX		DEPARTMENT OF THE NAVY - CHIEF OF STAFF FOR C.E.	NAVAL AIR STATION	CORPUS CHRISTI	TX	78419-5100
FRF-06-TX-00502	TX	INGLESIDE NAVAL AIR STATION						INGLESIDE	TX		COMMANDING OFFICER-ATTN: LEE HARRISON (60C)	INGLESIDE NAVAL AIR STATION	INGLESIDE	TX	78362-5000
FRF-06-TX-00503	TX	HOUSTON CHEMICAL PLANT	8230		STEEDMAN	ST		HOUSTON	TX	77029-	EXXON CHEMICAL COMPANY	8230 STEEDMAN ST	HOUSTON	TX	77029-3999
FRF-06-TX-00504	TX	DUPLICATE OF DOCKET# FRF-06-TX-00127													
FRF-06-TX-00505	TX	SURFSIDE SHORE BASE FACILITY						FREEPORT	TX		UNOCAL CORPORATION	PO BOX 51388 OCS	LAFAYETTE	LA	70505-1388

US ENVIRONMENTAL PROTECTION AGENCY
REGION 6

FACILITY RESPONSE PLAN REVIEW STATUS

DOCKET NUMBER	STATE FACILITY NAME	NUMBER	PREFIX	NAME	TYPE	SUFFIX	CITY	STATE	ZIP CODE	MAILING NAME	MAILING ADDRESS	CITY	STATE	ZIP CODE
FRF-06-TX-00506 TX	ZIMMERMAN BROTHERS, INC.	118	E	SOUTH SHORE	DR.		FORT ISABEL	TX	78578-	ZIMMERMAN BROTHERS, INC.	118 E. SOUTH SHORE DR. / PO DRAWER AC	FORT ISABEL	TX	78578-
FRF-06-TX-00507 TX	MIDCON GREGORY FACILITY							TX		MIDCON OFFSHORE, INC.	15710 JOHN F. KENNEDY BLVD. SUITE 255	HOUSTON	TX	77032-
FRF-06-TX-00508 TX	TEXAS STATE LEASE RRC NO. 21699, F. E. CURR						WINNIE	TX		KOG - KANSAS OIL AND GAS CORPORATION	6320 CANOGA AVE. SUITE 1750	WOODLAND HILLS	CA	91367-
FRF-06-TX-00509 TX	ATKINSON ISLAND FIELD, TEXAS STATE LEASE NO. 126									KOG - KANSAS OIL AND GAS CORPORATION	6320 CANOGA AVE. SUITE 1750	WOODLAND HILLS	CA	91367-
FRF-06-TX-00511 TX	BURLINGTON NORTHERN RAILROAD AMARILLO-EAST, TEXAS FACILITY	373		IVERNESS	DR	S	ENGELWOOD	CO	80112-	BURLINGTON NORTHERN RAILROAD AMARILLO-EAST, TX FACILITY	373 IVERNESS DRIVE S.	ENGELWOOD	CO	80112-
FRF-06-TX-00512 TX	FORT BOLIVAR TERMINAL/GOAT ISLAND FACILITY						FORT BOLIVAR	TX		HOUSTON OIL AND MINERALS CORPORATION	1001 FANNIN-SUITE 1700	HOUSTON	TX	77002-
FRF-06-TX-00513 TX	NORTH ROMAN FIELD							TX		WRT ENERGY CORPORATION	118A SOUTH PARK ROAD	LAFAYETTE	LA	70508-
FRF-06-TX-00514 TX	RAWNIN FIELD							TX		WRT ENERGY CORPORATION	118A SOUTH PARK ROAD	LAFAYETTE	LA	70508-
FRF-06-TX-00515 TX	VANTAGE POINT OPERATING COMPANY							TX		VANTAGE POINT OPERATING COMPANY	2401 FOUNTAIN VIEW DRIVE-STE. 700	HOUSTON	TX	77057-4862
FRF-06-TX-00516 TX	ST. JOSEPH'S ISLAND/ARANSAS BAY FACILITY							TX		FG & E RESOURCES OFFSHORE COMPANY	6638 N. CENTRAL EXPRESSWAY-SUITE 1000	DALLAS	TX	75206-3922
FRF-06-TX-00517 TX	SCURLOCK PERMIAN CORP-METILETON STATION	HWY 42						TX		SCURLOCK PERMIAN CORP.	PO BOX 4648	HOUSTON	TX	77210-4648
FRF-06-TX-00518 TX	SCURLOCK PERMIAN CORP-MUNRO STATION	HWY 125C						TX		SCURLOCK PERMIAN CORP.	PO BOX 4648	HOUSTON	TX	77210-4648
FRF-06-TX-00519 TX	TEXACO CHEMICAL COMPANY-NECHES CHEMICAL PLANT (WES1)						FORT NECHES	TX		TEXACO CHEMICAL COMPANY	PO BOX 847	FORT NECHES	TX	77851-
FRF-06-TX-00520 TX	TEXACO CHEMICAL COMPANY-NECHES CHEMICAL PLANT (DOCK FACILITY)						FORT NECHES	TX		TEXACO CHEMICAL COMPANY	PO BOX 847	FORT NECHES	TX	77851-

FACILITY RESPONSE PLAN REVIEW STATUS

DOCKET NUMBER	STATE FACILITY NAME	NUMBER PREFIX NAME	TYPE SUFFIX CITY	STATE ZIP CODE	MAILING NAME	MAILING ADDRESS	CITY	STATE ZIP CODE
FRP-06-TX-00521 TX	MILLER BREWING COMPANY	7001 S	FWY FORT WORTH	TX 76134-4099	MILLER BREWING COMPANY	7001 SOUTH FREEWAY	FORT WORTH	TX 76134-4099
FRP-06-TX-00522 TX	DUP OF TX 00013			-	DUP OF TX 00013			-
FRP-06-TX-00523 TX	DUP OF TX 00013			-	DUP OF TX 00013			-
FRP-06-TX-00524 TX	DGRE/SLOCOM LIMITED PARTNERSHIP		ELKHART	TX 75762-	DALLAS GAS & ELECTRIC	712 ONE ENERGY SQ-4925 GREENVILLE AVENUE	DALLAS	TX 75206-
FRP-06-TX-00525 TX	BROOKS AIR FORCE BASE	2909 NORTH	RD BROOKS AFB	TX 78235-5128	DEPARTMENT OF THE AIR FORCE-HSC/EM	2909 NORTH ROAD	BROOKS AFB	TX 78235-5128
FRP-06-TX-00526 TX	SOUTHWESTERN REFINING CO. TERMINAL #1		CORPUS CHRISTI	TX	SOUTHWESTERN REFINING CO.	1700 NUCCES BAY BLVD.	CORPUS CHRISTI	TX 78407-
FRP-06-TX-00527 TX	SOUTHWESTERN REFINING CO. TERMINAL #2		CORPUS CHRISTI	TX 78407-	SOUTHWESTERN REFINING CO.	1700 NUCCES BAY BLVD.	CORPUS CHRISTI	TX 78407-
FRP-06-TX-00528 TX	STATIA TERMINALS SOUTHWEST INC. AREA 2				STATIA TERMINALS SOUTHWEST, INC.	BOX 88 STAR ROUTE	BROWNSVILLE	TX 78521-
FRP-06-TX-00529 TX	STATIA TERMINALS SOUTHWEST INC. AREA 3				STATIA TERMINALS SOUTHWEST, INC.	BOX 88 STAR ROUTE	BROWNSVILLE	TX 78521-
FRP-06-TX-00530 TX	STATIA TERMINALS SOUTHWEST INC. AREA 4				STATIA TERMINALS SOUTHWEST, INC.	BOX 88 STAR ROUTE	BROWNSVILLE	TX 78521-
FRP-06-TX-00531 TX	STATIA TERMINALS SOUTHWEST INC. AREA 5				STATIA TERMINALS SOUTHWEST, INC.	BOX 88 STAR ROUTE	BROWNSVILLE	TX 78521-
FRP-06-TX-00532 TX	TERMINAL 2, CC REFINERY	TRIPLEE	LANE CORPUS CHRISTI	TX 78403-	KOCH REFINING COMPANY	PO BOX 2608	CORPUS CHRISTI	TX 78403-
FRP-06-TX-00533 TX	LEWIS CREEK POWER STATION		WILLIS	TX 77373-	GULF STATES UTILITIES COMPANY	PO BOX 2951	BEAUMONT	TX 77704-
FRP-06-TX-00534 TX	GREENVILLE STEAM ELECTRIC POWER PLANT	307 POWER	LANE GREENVILLE	TX 75401-	GREENVILLE ELECTRIC UTILITY SYSTEM	6000 JOE RAMSEY BOULEVARD	GREENVILLE	TX 75402-
FRP-06-TX-00535 TX	SE CARTHAGE FIELD-FROST LUMBER CO. LEASE			TX	KERR-MCCEE CORP-EXPLORATION & PRODUCTION DIV	US ONSHORE REGION-PO	OKLAHOMA CITY	OK 73125-
FRP-06-TX-00536 TX	BULLARD STATION		BULLARD	TX	UNOCAL REFINING MARKETING DIVISION	PO BOX 237	NEEDLAND	TX 77627-
FRP-06-TX-00537 TX	BOLLARHIDE TANK FARM			TX	UNOCAL REFINING & MARKETING DIVISION	PO BOX 237	NEEDLAND	TX 77627-
FRP-06-TX-00538 TX	MIDLAND TANK FARM		MIDLAND	TX	UNOCAL REFINING & MARKETING DIVISION	PO BOX 237	NEEDLAND	TX 77627-

11/23/73

US ENVIRONMENTAL PROTECTION AGENCY
REGION 6

FACILITY RESPONSE PLAN REVIEW STATUS

DOCKET NUMBER	STATE	FACILITY NAME	NUMBER	PREFIX	NAME	TYPE	SUFFIX	CITY	STATE	ZIP CODE	MAILING NAME	MAILING ADDRESS	CITY	STATE	ZIP CODE
FRP-06-TX-00539 TX		HUBER ENGINEERED CARBONS CO-ECMO PLANT						ORANGE	TX	77630-	JN HUBER CORP-ENGINEERED CARBONS DIV	1100 PENN AVENUE-PO BOX 2331	BORGER	TX	79008-2331
FRP-06-TX-00540 TX		HEBERT/COLONIAL TERMINALS & STATION	W		FORT ARTHUR	RD		BEAUMONT	TX		MOBIL PIPE LINE CO.	PO BOX 900	DALLAS	TX	75221-0900
FRP-06-TX-00541 TX		CORSICANA STATION						CORSICANA	TX		MOBIL PIPE LINE CO.	PO BOX 900	DALLAS	TX	75221-0900
FRP-06-TX-00542 TX		KILGORE STATION						KILGORE	TX		MOBIL PIPE LINE CO.	PO BOX 900	DALLAS	TX	75221-0900
FRP-06-TX-00543 TX		HOUSTON TERMINAL						HOUSTON	TX		MOBIL PIPE LINE CO.	PO BOX 900	DALLAS	TX	75221-0900
FRP-06-TX-00544 TX		FORT SAM HOUSTON						FT. SAM HOUSTON	TX		DEPARTMENT OF THE ARMY-HEADQUARTERS	ATTN: JOHN L. BRENNEMAN	FORT SAM HOUSTON	TX	78234-5000
FRP-06-TX-00545 TX		EL PASO TERMINAL	1000		EASTSIDE	RD		EL PASO	TX	79915-	NAVAJO PIPELINE	1000 EASTSIDE RD	EL PASO	TX	79915-
FRP-06-TX-00546 TX		STEEDMAN ISLAND FACILITY							TX		AERAXAS PRODUCTION CORP.	909 N.E. LOOP 410-STE. 900	SAN ANTONIO	TX	78217-
FRP-06-TX-00547 TX		EAST WHITE POINT							TX		AERAXAS PRODUCTION CORP.	909 N.E. LOOP 410-STE. 900	SAN ANTONIO	TX	78217-
FRP-06-TX-00548 TX		FORTILLA FIELD							TX		AERAXAS PRODUCTION CORP.	909 N.E. LOOP 410	SAN ANTONIO	TX	78217-
FRP-06-TX-00549 TX		FLATZER SHIPYARD, INC.	13601		INDUSTRIAL RD			HOUSTON	TX	77015-	FLATZER SHIPYARD, INC.	13601 INDUSTRIAL ROAD	HOUSTON	TX	77015-
FRP-06-TX-00550 TX		ORANGE STATION							TX		SUN PIPE LINE COMPANY	1275 DRUMMERS LAKE-SUITE 300	WAYNE	PA	19087-1593
FRP-06-TX-00551 TX		LA BELLE STATION							TX		SUN PIPE LINE COMPANY	1275 DRUMMERS LAKE-SUITE 300	WAYNE	PA	19087-1593
FRP-06-TX-00552 TX		SEAREEZE STATION							TX		SUN PIPE LINE COMPANY	1275 DRUMMERS LAKE-SUITE 300	WAYNE	PA	19087-1593
FRP-06-TX-00553 TX		NATIONAL OIL RECOVERY CORPORATION (NORCO)			FM 2725			INGLESIDE	TX	78362-	NORCO	37-17 BROWNE STREET	FLUSHING	NY	11354-
FRP-06-TX-00554 TX		SILAS RAY POWER PLANT			POWER PLANT	DR		BROWNSVILLE	TX	78521-	PUBLIC UTILITIES BOARD BROWNSVILLE	1425 ROBINHOOD DRIVE	BROWNSVILLE	TX	78521-
FRP-06-TX-00555 TX		FREEPORT	1018		TAKFAN	LN		FREEPORT	TX		GRASSO MARINE SERVICE CENTERS, INC.	11111 WILCREST GREEN DRIVE-STE. 300	HOUSTON	TX	77042-
FRP-06-TX-00556 TX		GALVESTON (PIER 9)						GALVESTON	TX		GRASSO MARINE SERVICE CENTERS, INC.	11111 WILCREST GREEN DRIVE-STE. 300	HOUSTON	TX	77042-
FRP-06-TX-00557		HARBOR ISLAND							TX		GRASSO MARINE SERVICE CENTERS, INC.	11111 WILCREST GREEN DRIVE-STE. 300	HOUSTON	TX	77042-
FRP-06-TX-00558 TX		PELICAN ISLAND #2 (FUEL DOCK)			ERADNER	ST		PELICAN ISLAND	TX		GRASSO MARINE SERVICE CENTERS, INC.	11111 WILCREST GREEN DRIVE-STE. 300	HOUSTON	TX	77042-

REGION 6

FACILITY RESPONSE PLAN REVIEW STATUS

DOCKET NUMBER	STATE	FACILITY NAME	NUMBER	PREFIX NAME	TYPE	SUFFIX	CITY	STATE	ZIP CODE	MAILING NAME	MAILING ADDRESS	CITY	STATE	ZIP CODE
FRF-06-TX-00559 TX		SABINE PASS	7680	S. FIRST	AVE		SABINE PASS	TX		GRASSO MARINE SERVICE CENTERS, INC.	11111 WILCREST GREEN DRIVE-STE. 300	HOUSTON	TX	77042-
FRF-06-TX-00560 TX		FORT O'CONNOR (MILPARK)					FORT O'CONNOR	TX		GRASSO MARINE SERVICE CENTERS, INC.	11111 WILCREST GREEN DRIVE-STE. 300	HOUSTON	TX	77042-
FRF-06-TX-00561 TX		M-1 DRILLING-FELICA N ISLAND (MILPARK)	#2	BRADNER	ST		FELICAN ISLAND	TX		GRASSO MARINE SERVICE CENTERS, INC.	11111 WILCREST GREEN DRIVE-STE. 300	HOUSTON	TX	77042-
FRF-06-TX-00562 TX		SHEFFARD TRAINING CENTER					SHEFFARD AIR FORCE BASE	TX	76311-	DEPARTMENT OF THE AIR FORCE	HEADQUARTERS-SHEFFAR D TRAINING CENTER	SHEFFARD AIR FORCE BASE	TX	76311-5000
FRF-06-TX-00563 TX		ELECTRA STATION						TX		ASSOCIATED TRANSFORT AND TRADING COMPANY	100 N BROADWAY-LIBERTY TOWER SUITE 3250	OKLAHOMA CITY	OK	73102-
FRF-06-TX-00564 TX		BURK STATION						TX		ASSOCIATED TRANSFORT AND TRADING COMPANY	100 N BROADWAY-LIBERTY TOWER SUITE 3250	OKLAHOMA CITY	OK	73102-
FRF-06-TX-00565 TX		HOLIDAY STATION						TX		ASSOCIATED TRANSFORT AND TRADING COMPANY	100 N BROADWAY-LIBERTY TOWER SUITE 3250	OKLAHOMA CITY	OK	73102-
FRF-06-TX-00566 TX		TEXAS TERMINAL INC CORPORATION-CAD DO MILLS, TEXAS						TX		TEXAS TERMINAL CORPORATION	ROUTE 1-BOX 356A	CADDO MILLS	TX	75005-
FRF-06-TX-00567 TX		TEX-TRUEE, INC. 2001		SHELDON	RD		CHANNELVIEW	TX	77530-	TEX-TRUEE, INC.	PO BOX 58	CHANNELVIEW	TX	77530-
FRF-06-TX-00568 TX		ATLAS TERMINAL/TEXOMA TERMINAL TIE IN						TX	-	MCMURREY PIPE LINE COMPANY	PO BOX 840	TYLER	TX	75710-
FRF-06-TX-00569 TX		ARF TERMINAL						TX	-	MCMURREY PIPE LINE COMPANY	PO BOX 840	TYLER	TX	75710-
FRF-06-TX-00570 TX		NETTLETON TERMINAL						TX		MCMURREY PIPE LINE COMPANY	PO BOX 840	TYLER	TX	75710-
FRF-06-TX-00571 TX		BRADFORD TERMINAL						TX		MCMURREY PIPE LINE COMPANY	PO BOX 840	TYLER	TX	75710-
FRF-06-TX-00572 TX		ENJET REFINING, INC.					ARKANSAS PASS	TX		ENJET REFINING, INC.	PO BOX 1639	ARKANSAS PASS	TX	78236-
FRF-06-TX-00573 TX		WARRENGAS TERMINAL	10001	AMERICAN	RD		GALENA PARK	TX	77547-	CHEVRON/MAREN PETROLEUM COMPANY	1350 SOUTH BOULDER	TULSA	OK	74119-
FRF-06-TX-00574 TX		FORT ARTHUR TERMINAL		PETROLEUM				TX		CHEVRON/MAREN PETROLEUM COMPANY	1350 SOUTH BOULDER	TULSA	OK	74119-
FRF-06-TX-00575 TX		SHAW LAKE CHISHOLM FACILITY						TX		MALONE SERVICE COMPANY	PO BOX 709-21 21ST STREET SOUTH	TEXAS CITY	TX	77590-
FRF-06-TX-00576 TX		ATRINS POWER PLANT					ERYAN	TX		CITY OF ERYAN	PO BOX 1000	ERYAN	TX	77801-
FRF-06-TX-00577 TX		GULF SHRIMP ICE & FUEL ,INC.		BAYOU	CT		BROWNSVILLE	TX	78521-	GULF SHRIMP ICE & FUEL, INC.	STAR ROUTE - BOX 7	BROWNSVILLE	TX	78521-

11/23/73

US ENVIRONMENTAL PROTECTION AGENCY
REGION 6

FACILITY RESPONSE PLAN REVIEW STATUS

DOCKET NUMBER	STATE FACILITY NAME	NUMBER PREFIX NAME	TYPE SUFFIX CITY	STATE ZIP CODE	MAILING NAME	MAILING ADDRESS	CITY	STATE ZIP CODE
FRF-06-TX-00573 TX	SAN HOUSTON ELECTRIC COOPERATIVE, INC.	HIGHWAY 190 EAST	LIVINGSTON	TX 77351-	SAN HOUSTON ELECTRIC COOPERATIVE, INC.	HIGHWAY 190 EAST-PO BOX 1121	LIVINGSTON	TX 77351-
FRF-06-TX-00579 tx	MUSTANG ISLAND BLOCK 301 FIELD			TX	LOG EXPLORATION COMPANY	433 METAIRIE RD-SUITE 600	METAIRIE	LA 70005-
FRF-06-XX-00001 TX	UNIDENTIFIED FACILITY(S) USEPA REGION 6				HOUSTON OIL PRODUCING ENTERPRISE INC.	1106 BERTHE	HOUSTON	TX 77006-
FRF-06-XX-00002 TX	UNIDENTIFIED FACILITY(S) USEPA REGION 6				AMOCO PIPELINE CO.	ONE MID-AMERICA PLAZA	OKBROOK TERRACE	IL 60181-
FRF-06-XX-00003 TX	RENUMBERED TO LA 423 AND 424				RENUMBERED TO LA 423 AND 424			-
FRF-06-XX-00004 TX	RENUMBERED TO LA 423 AND 424				RENUMBERED TO LA 423 AND 424			-
FRF-06-XX-00005 TX	UNIDENTIFIED FACILITY(S) USEPA REGION 6				TEXACO USA	P.O.BOX 60252	NEW ORLEANS	LA 70160-
FRF-06-XX-00006 TX	UNIDENTIFIED FACILITY(S) USEPA REGION 6				COLUMBIA MINERALS CORP	400 TRAVIS ST., SUITE 1805	SHREVEPORT	LA 71101-3196
FRF-06-XX-00007 TX	UNIDENTIFIED FACILITY(S) USEPA REGION 6				JUSTICE OIL CO. INC.	P.O.BOX 1385	JENA	LA 71342-1385

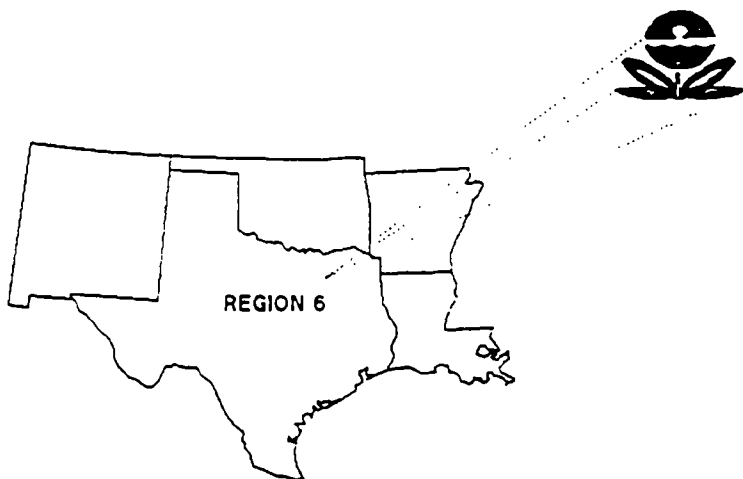
THIS PAGE INTENTIONALLY LEFT BLANK

LOCAL EMERGENCY PLANNING COMMITTEE (LEPC) MEMBERS

STATE EMERGENCY RESPONSE COMMISSION (SERC) MEMBERS

FEDERALLY RECOGNIZED INDIAN TRIBES

REGION RESPONSE TEAM (RRT) MEMBERS



SERC HAZARDOUS MATERIALS SPILL PHONE NUMBERS:

ARKANSAS - (501) 374-1201

LOUISIANA - (504) 925-6595

NEW MEXICO - (505) 827-9126

OKLAHOMA - (405) 271-4468

TEXAS - (512) 463-7727

NATIONAL RESPONSE CENTER - (800) 424-8802

COMPILED BY:

**STEVE MASON
ENFORCEMENT COORDINATOR
CONTINGENCY PLANNING SECTION (6E-EP)
1445 ROSS AVENUE
DALLAS, TEXAS 75202
(214) 655-2277**

**ERNEST WOODS
INDIAN COORDINATOR
FEDERAL ASSISTANCE SECTION (6E-FF)
1445 ROSS AVENUE
DALLAS, TEXAS 75202
(214) 655-7454**

JULY, 1993

THIS PAGE INTENTIONALLY LEFT BLANK

FEDERALLY RECOGNIZED INDIAN TRIBES
AS OF JULY, 1993
REGION 6

NAME	ADDRESS	CITY	ST	ZIP	PHONE
** CO					
JUDY	KNIGHT-FRANK UTE MOUNTAIN UTE TRIBAL COUNCIL	GENERAL DELIVERY	TONAOC	CO 81344	(303) 565-31
** LA					
RALPH	DARDEN CHITIMACHA TRIBAL COUNCIL	P.O. BOX 661	CHARENTON	LA 70523	(318) 923-41
LOVELIN	PONCHO COUSHATTA TRIBAL COUNCIL	P.O. BOX 818	ELTON	LA 70532	(318) 584-21
** NM					
REGINALD	PASQUAL ACOMA PUEBLO	P.O. BOX 309	ACOMITA	NM 87034	(505) 552-64
CEDRIC	CHAVEZ COCHITI PUEBLO	P.O. BOX 70	COCHITI	NM 87041	(505) 465-21
ALVINO	LUCERO ISLETA PUEBLO	P.O. BOX 1270	ISLETA	NM 87022	(505) 869-31
PAUL	TOSA JEMEZ PUEBLO	P.O. BOX 100	JEMEZ	NM 87024	(505) 834-71
LEONARD	ATOLE JICARILLA APACHE TRIBAL COUNCIL	P.O. BOX 147	DULCE	NM 87528	(505) 759-31
HARRY	EARLY LAGUNA PUEBLO	P.O. BOX 194	LAGUNA	NM 87026	(505) 552-64
WENDELL	CHINO MESCALERO APACHE TRIBAL COUNCIL	P.O. BOX 176	MESCALERO	NM 88340	(505) 671-44
HERBERT	YATES NAMBE PUEBLO	ROUTE 1, BOX 11788	SANTA FE	NM 87501	(505) 455-21
MANUEL	ARCHULETA PICURIS PUEBLO	P.O. BOX 127	PENASCO	NM 87553	(505) 587-21
JACOB	VIARRIAL POJOAQUE PUEBLO	ROUTE 11, BOX 71	SANTA FE	NM 87501	(505) 455-21
CARLOS	LUCERO SAN FELIPE PUEBLO	P.O. BOX A	SAN FELIPE	NM 87001	(505) 867-31
PETE	MARTINEZ SAN ILDEFONSO PUEBLO	ROUTE 5, BOX 315 A	SANTA FE	NM 87501	(505) 455-21
WILFRED	GARCIA SAN JUAN PUEBLO	P.O. BOX 1099	SAN JUAN	NM 87566	(505) 852-44
INEZ	BACA SANDIA PUEBLO	BOX 6008	BERNALILLO	NM 87004	(505) 867-33
ELISEO	RATON SANTA ANA PUEBLO	STAR ROUTE BOX 37	BERNALILLO	NM 87004	(505) 867-33
WALTER	DASHENO SANTA CLARA PUEBLO	P.O. BOX 580	ESPANOLA	NM 87532	(505) 753-73
THOMAS	MOQUINO SANTA DOMINGO PUEBLO	P.O. BOX 99	SANTA DOMINGO	NM 87052	(505) 465-22
JOSE	SAMORA TAOS PUEBLO	P.O. BOX 1846	TAOS	NM 87571	(505) 758-95
CHARLES	DORAME TESUQUE PUEBLO	ROUTE 11, BOX 1	SANTA FE	NM 87501	(505) 983-26
MOSES	SHIJE ZIA PUEBLO	GENERAL DELIVERY	SAN YSIDRO	NM 87053	(505) 867-33
ROBERT	LEWIS ZUNI PUEBLO	P.O. BOX 339	ZUNI	NM 87052	(505) 782-44
** OK					
KENNETH	BLANCHARD ABSENTEE-SHAWNEE EXECUTIVE COMMITTEE	2025 SOUTH GORDON COOPER DRIVE	SHAWNEE	OK 74801	(405) 275-40
HENRY	KOSTZUTA APACHE BUSINESS COMMITTEE	P.O. BOX 1220	AMADARKO	OK 73005	(405) 247-94
ELMO	CLARK CADDO TRIBAL COUNCIL	P.O. BOX 487	BINGER	OK 73009	(405) 656-23
WILMA	MANKILLER CHEROKEE NATION OF OKLAHOMA	P.O. BOX 948	TAHLEQUAH	OK 74465	(918) 456-06
EDDIE	WILSON CHEYENNE-ARAPAHO BUSINESS COMMITTEE	P.O. BOX 38	CONCHO	OK 73022	(405) 262-03
BILL	ANOATUBBY CHICKASAW NATION OF OKLAHOMA	P.O. BOX 1548	ADA	OK 74820	(405) 436-26
HOLLIS	ROBERTS CHOCTAW NATION OF OKLAHOMA	P.O. DRAWER 1210	DURANT	OK 74701	(405) 924-82
JOHN	BARRETT CITIZEN BAND POTAWATOMI BUSINESS COMMITTEE	1901 SOUTH GORDON COOPER DRIVE	SHAWNEE	OK 74801	(405) 275-31
WALLACE	COFFEE COMANCHE TRIBAL BUSINESS COMMITTEE	HC 32, BOX 1720	LATON	OK 73502	(405) 247-34

ILL	FIFE	CREEK NATION OF OKLAHOMA	P.O. BOX 580	OKMULGEE	OK	74447	(918) 756-8700
HARLES	KEECHI	DELAWARE EXECUTIVE	P.O. BOX 825	ANADARKO	OK	73005	(405) 247-2448
ILDRED	CLEGHORN	FORT SILL APACHE	ROUTE 2, BOX 121	APACHE	OK	73006	(405) 588-2298
AWRENCE	MURRAY	BUSINESS COMMITTEE		PERKINS	OK	74059	(405) 547-2403
ANDA	STONE	IOWA OF OKLAHOMA	P.O. BOX 190	KAW CITY	OK	74641	(405) 269-2552
ICCARDO	SALAZAR	BUSINESS COMMITTEE		MICLOUD	OK	74851	(405) 964-2075
ERSCHEL	SAHMAUNT	KAW BUSINESS COMMITTEE	DRAWER 50	CARNEGIE	OK	73015	(405) 654-2300
LOYD	LEONARD	KICKAPOO OF OKLAHOMA	P.O. BOX 70	MIAMI	OK	74355	(918) 542-1445
ILL	FOLLIS	BUSINESS COMMITTEE		MIAMI	OK	74355	(918) 542-1190
HARLES	TILLMAN	KIOWA BUSINESS COMMITTEE	P.O. BOX 369	PAWUSKA	OK	74056	(918) 287-2495
ENNETH	BLACK	MIAMI TRIBE OF OKLAHOMA	P.O. BOX 636	RED ROCK	OK	74651	(405) 732-4434
		MODOC TRIBE OF OKLAHOMA	P.O. BOX 939				
		OSAGE TRIBAL COUNCIL	TRIBAL ADMINISTRATION BUILDING				
		OTOE-MISSOURIA TRIBAL	P.O. BOX 68				
		COUNCIL					
HARLES	DAVES	OTTAWA TRIBE OF OKLAHOMA	P.O. BOX 110	MIAMI	OK	74355	(918) 540-1536
OBERT	CHAPMAN	PAWNEE BUSINESS COUNCIL	P.O. BOX 460	PAWNEE	OK	74058	(918) 762-3624
ONALD	GILES	PEORIA BUSINESS	P.O. BOX 1527	MIAMI	OK	74355	(918) 540-2535
		COMMITTEE					
ENEVIEVE	POLLAK	PONCA BUSINESS COMMITTEE	P.O. BOX 2, WHITE EAGLE	PONCA CITY	OK	74601	(405) 762-8104
LOYD	BUFFALO	QUAPAW TRIBAL BUSINESS	P.O. BOX 765	QUAPAW	OK	74363	(918) 542-1853
		COMMITTEE					
ELMER	MANATOWA	SAC & FOX OF OKLAHOMA	ROUTE 2, BOX 246	STROUD	OK	74079	(918) 968-3526
		BUSINESS COMMITTEE					
HERRY	HANEY	SEMINOLE NATION OF	P.O. BOX 1498	WEWOKA	OK	74884	(405) 257-6287
		OKLAHOMA					
ARK	DANIEL	SENECA-CAYUGA BUSINESS	P.O. BOX 1283	MIAMI	OK	74355	(918) 542-6609
		COMITTEE					
IRGINIA	COMORINK	TONKAWA BUSINESS	P.O. BOX 70	TONKAWA	OK	74653	(405) 628-2561
		COMMITTEE					
JARY	MCADAMS	WICHITA EXECUTIVE	P.O. BOX 729	ANADARKO	OK	73005	(405) 247-2425
		COMMITTEE					
EAFFORD	BEARSKIN	WYANDOTTE TRIBE OF	P.O. BOX 250	WYANDOTTE	OK	74370	(918) 678-2297
		OKLAHOMA					
TX							
UMON	SYLESTINE	ALABAMA-COUSHATTA TRIBAL	ROUTE 3, BOX 659	LIVINGSTON	TX	77351	(409) 563-4391
		COUNCIL					
PAUL	GARZA	KICKAPOO TRADITIONAL	P.O. BOX 972	EAGLE PASS	TX	78853	(512) 773-2105
		TRIBE OF TEXAS					
JULIAN	GRANILLO	YSLETA DEL SUR PUEBLO	P.O. BOX 17579	EL PASO	TX	79917	(915) 859-7913

FEDERAL AND STATE
NATURAL RESOURCE TRUSTEES

THIS PAGE INTENTIONALLY LEFT BLANK

C. FEDERAL AND STATE NATURAL RESOURCE TRUSTEE CONTACT PERSONS

NOAA's Natural Resource Trusteeship

Table of Authorities

NOAA's natural resource trusteeship derives from the following federal authorities:

- Comprehensive Environmental Response, Compensation, and Liability Act (CERCLA) §107(f);
- National Oil and Hazardous Substance Pollution Contingency Plan (NCP), Subpart G;
- Superfund Amendments and Reauthorization Act (SARA), §104(b)(c), §107(d), §111(c) and (e), §113(b), §122(j), §126;
- Oil Pollution Act of 1990, §1006(a);
- Clean Water Act (CWA), §311(f)(5);
- Executive Order No. 12580, Section 1(c)(4), January 23, 1987;
- Magnuson Fishery Conservation Act, §§1801-1882;
- Anadromous Species Conservation Act, §§757(a)-757(g);
- Fish and Wildlife Coordination Act, §§661-666;
- Endangered Species Act, §§1531-1543;
- Marine Mammal Protection Act, §§1361-1407;
- Whaling Convention Act, §§916-916(l);
- Marine Protection, Research, and Sanctuaries Act, §§1441-1455;
- Coastal Zone Management Act, §§1451-1464; and
- National Ocean Pollution Planning Act §§1701-1709.

Scope of Trusteeship

NOAA acts on behalf of the Secretary of Commerce as a Federal trustee for living and non-living natural resources in coastal and marine areas. Natural resources of concern to NOAA include:

- all life stages, wherever they occur, of fishery resources of the exclusive economic zone (EEZ) and continental shelf;
- anadromous and catadromous species throughout their ranges;
- rivers and tributaries to rivers that historically or presently support anadromous species;
- federally "endangered" or "threatened" species including designated critical habitat and marine mammals for which NOAA has assigned responsibility;
- tidal wetlands, salt marshes, estuaries, and other important habitat supporting fishery and marine resources; and
- living and non-living resources of the National Marine Sanctuaries and National Estuarine Research Reserves.

NOAA is a co-trustee with the U.S. Department of the Interior for certain endangered species and is a co-trustee with the States for fishery resources and endangered species in State waters.



Louisiana Department of Natural Resources

Greg Ducote
(504) 765-7591
FAX: (504) 342-9439
Coastal Management Division
625 N. 4th Street
Baton Rouge, LA

New Mexico

New Mexico Game and Fish Commission

James Koch, Chairman
(505) 982-4302
FAX: (505) 989-9186
Governor's Office
State Capitol Building
Sante Fe, NM 87503

Oklahoma

Oklahoma Department of Wildlife Conservation

Ron Suttles
(405) 521-3851
FAX:

Oklahoma Water Resources Board

(405) 231-2555
FAX:

Oklahoma Department of Natural Resources

Glen Sullivan
(405) 521-2413
FAX:
500 Will Rogers Building
Oklahoma City, OK 73105

Arkansas

Arkansas Game and Fish Commission

Director (501) 223-6305
FAX: (501) 223-

Federal Natural Resource Trustees

Department of the Interior

Natural Resource Trustee Contact (all DOI resources)

Glenn B. Sekavec
(505) 766-3565
FAX: (505) 766-1059
Regional Environmental Officer
Office of the Secretary
Office of Environmental Affairs
Post Office Box 649
Albuquerque, New Mexico 87103

U.S. Fish and Wildlife Service (FWS)

- Migratory Birds (virtually all birds)
- Anadromous fish

- Endangered plants and animals
- Critical Habitat
- National wildlife refuges
- National Fish Hatcheries
- Impact to wetlands, streams, rivers or ponds may potentially impact trustee species.

National Park Service

Units of the National Park System

- National Parks
- National Seashores
- National Recreational Areas
- National Historical Sites
- National Battlefields

Bureau of Land Management

- BLM lands (13 X 10⁶ acres)
- Federally owned subsurface minerals (25 X 10⁶ acres)

Bureau of Indian Affairs

- 192 American Indian Reservations

Bureau of Reclamation

- Federal water projects. Stored and managed water

Department of Commerce

National Oceanic and Atmospheric Administration (NOAA)

Natural Resource Trustee Contact (all DOC resources)

Ronald G. Gougnet
(214) 655-2232
FAX: (214) 655-6460
NOAA Coastal Resource Coordinator
EPA Region VI (6H-MA)
1445 Ross Avenue
Dallas, TX 75202-2733

- all life stages, wherever they occur, of fishery resources of the exclusive economic zone and continental shelf;
- anadromous (e.g. salmon) and catadromous (e.g. eels) species throughout their ranges;
- rivers and tributaries which historically or presently support anadromous species;
- federally endangered and threatened species, including critical habitat, and marine mammals for which NOAA has assigned responsibility;

- tidal wetlands, salt marshes, estuaries, and other important habitat supporting fishery and marine resources; and

- living and non-living resources of the National Marine Sanctuaries and National Estuarine Research Reserves.

Department of Agriculture Natural Resource Trustee

National Forest Lands
 Bob James
 (404) 347-2836
 FAX: (404) 347-2836
 U.S. Forest Service
 1720 Peachtree Road N.W.
 Atlanta, GA 30367

Department of Defense Natural Resource Trustee

Navy, Army, Air Force or Marine Corps facilities

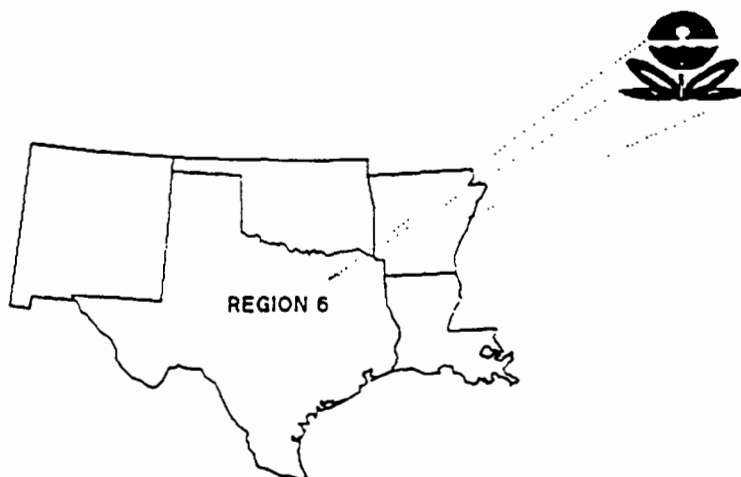
Department of Energy Natural Resource Trustee

Strategic Petroleum Reserve
 Daneen Farrow
 (504) 734-4721
 FAX: (504) 686-4427
 900 Commerce Road East
 New Orleans, LA 70123

Other DOE facilities
 John Bascietto
 (202) 586-7917
 FAX: (202)

THIS PAGE INTENTIONALLY LEFT BLANK

LOCAL EMERGENCY PLANNING COMMITTEE (LEPC) MEMBERS
STATE EMERGENCY RESPONSE COMMISSION (SERC) MEMBERS
FEDERALLY RECOGNIZED INDIAN TRIBES
REGION RESPONSE TEAM (RRT) MEMBERS



SERC HAZARDOUS MATERIALS SPILL PHONE NUMBERS:

ARKANSAS - (501) 374-1201
LOUISIANA - (504) 925-6595
NEW MEXICO - (505) 827-9126
OKLAHOMA - (405) 271-4468
TEXAS - (512) 463-7727

NATIONAL RESPONSE CENTER - (800) 424-8802

COMPILED BY:

STEVE MASON
ENFORCEMENT COORDINATOR
CONTINGENCY PLANNING SECTION (6E-EP)
1445 ROSS AVENUE
DALLAS, TEXAS 75202
(214) 655-2277

ERNEST WOODS
INDIAN COORDINATOR
FEDERAL ASSISTANCE SECTION (6E-FF)
1445 ROSS AVENUE
DALLAS, TEXAS 75202
(214) 655-7454

JULY, 1993

THIS PAGE INTENTIONALLY LEFT BLANK

STATE EMERGENCY RESPONSE COMMISSIONS (SERCs)

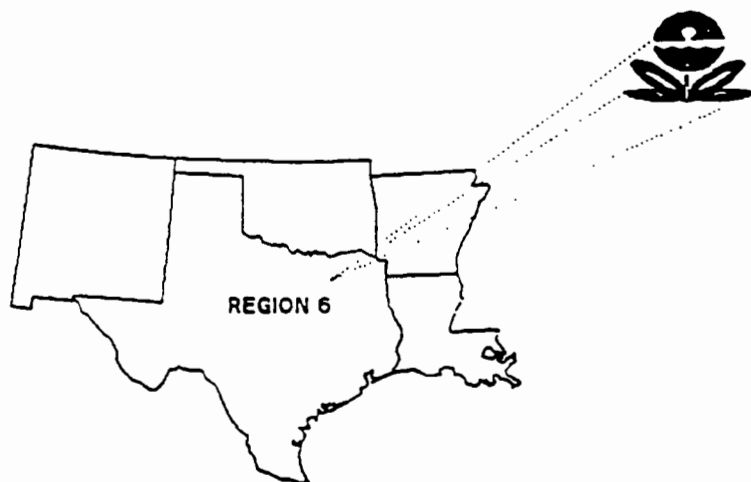
AS OF JULY, 1993

REGION 6

NAME	AGENCY	ADDRESS	CITY	ST	ZIP	PHONE
** AR						
THOMAS	GOODWIN	STATE POLICE	P.O. BOX 5901	LITTLE ROCK	AR 72215	501224
JERRY	HILL	ARKANSAS DEPARTMENT OF HEALTH	4815 WEST MARKHAM	LITTLE ROCK	AR 72201	501661
RANDALL	MATHIS	DEPT OF POLLUTION CONTROL & ECOLOGY	8009 NATIONAL DRIVE	LITTLE ROCK	AR 72209	501562
JAMES	RYAN	ARKANSAS NATIONAL GUARD	CAMP ROBINSON	NORTH LITTLE ROCK	AR 72118	501771
JAY	TERWILLIGER	DEPARTMENT OF LABOR	10421 WEST MARKHAM	LITTLE ROCK	AR 72205	501682
JAMES	WITT	OFFICE OF EMERGENCY SERVICES	P.O. BOX 758	CONWAY	AR 72032	501329
** LA						
BRYAN	BRADSTON	EXXON CHEMICAL COMPANY	P.O. BOX 241	BATON ROUGE	LA 70821	504359
SUE	CASLIN	ALEXANDRIA DAILY TOWN TALK	P.O. BOX 7558	ALEXANDRIA	LA 71306	318487
JOHN	COMPTON	DEPT OF AGRICULTURE	5825 FLORIDA BLVD.	BATON ROUGE	LA 70821	504922
LOUIS	COOK	DEPARTMENT OF PUBLIC SAFETY	P.O. BOX 66614	BATON ROUGE	LA 70896	504925
NANCY JO	CRAIG	NATURE CONSERVATORY	340 ST. JOSEPH STREET	BATON ROUGE	LA 70821	504388
WILLIAM	CROFT	DEPARTMENT OF THE MILITARY	P.O. BOX 44217	BATON ROUGE	LA 70804	504342
CAROL	DELATTE	LOUISIANA EMERGENCY PREPAREDNESS ASSOC.	P.O. BOX 82358	BATON ROUGE	LA 70884	504767
DUDLEY	DIXON	CITY OF WESTLAKE	P.O. BOX 700	WESTLAKE	LA 70669	318433
DALE	GIVENS	DEPARTMENT OF ENVIRONMENTAL QUALITY	7920 BLUEBONNET BLVD.	BATON ROUGE	LA 82215	504765
CRAIG	GREENE	GULF STATES UTILITIES	P.O. BOX 256	MARINGOUIN	LA 70757	504381
BOB	HAYES	DEPARTMENT OF PUBLIC SAFETY - RTK	P.O. BOX 66614	BATON ROUGE	LA 66614	504925
TOM	HEBERT	LSU FIREMAN TRAINING CENTER	6868 NICHOLSON DRIVE	BATON ROUGE	LA 70820	504766
STANLEY	JACKSON	OFFICE OF EMERGENCY PREPAREDNESS	P.O. BOX 324	PLAQUEMINE	LA 70765	504687
MIKE	PENALUNA	CADDO PARISH LEPC	P.O. BOX 192	SHREVEPORT	LA 71161	318425
TONIA	PREJEAN		17296 MARSCELLE	RAIRIEVILLE	LA 70769	504621
ROY	ROBICHAUX	FIRE CHIEF ASSOCIATION	P.O. BOX 7033	BELLE CHASE	LA 70037	504359
BOBBY	SAVOIE	DEPARTMENT OF HEALTH AND HOSPITALS	P.O. BOX 629	BATON ROUGE	LA 70821	504342
TRAVIS	ST. PIERRE	ST. JAMES SHERIFFS OFFICE	P.O. BOX 83	CONVENT	LA 70723	504562
** NM						
WILLIAM	MOORE	RINCHEN CHEMICAL	6133 EDITH BLVD., N.E.	ALBUQUERQUE	NM 87107	505345
GORDON	SMITH	SANDIA NATIONAL LABS	P.O. BOX 5800	ALBUQUERQUE	NM 87185	505845
WILLIAM	TROUTMAN	NM POISON CONTROL	UNIVERSITY OF NEW MEXICO	ALBUQUERQUE	NM 87131	505277
IRENE	TRUJILLO	TESO	DEPARTMENT OF PUBLIC SAFETY	SANTA FE	NM 87504	505827
JESSE	WADDLES	ALBUQUERQUE FIRE DEPARTMENT	P.O. BOX 2086	ALBUQUERQUE	NM 87103	505764
BARAK	WOLFF	EMERGENCY MEDICAL SERVICES	HEALTH & ENVIRONMENT	SANTA FE	NM 87504	505827
** OK						
TOM	FEUERBORN	OK CIVIL EMERGENCY MANAGEMENT	P.O. BOX 53365	OKLAHOMA CITY	OK 73152	405521
JOAN	LEAVITT	STATE HEALTH DEPARTMENT	1000 NORTH EAST 10TH STREET	OKLAHOMA CITY	OK 73111	405271
DAVID	MCBRIDE	DEPARTMENT OF PUBLIC SAFETY	3600 MARTIN LUTHER KING BLVD	OKLAHOMA CITY	OK 73111	405425
STEVE	THOMPSON	DEPARTMENT OF ENVIRONMENTAL QUALITY	1000 NORTH EAST 10TH STREET	OKLAHOMA CITY	OK 73111	405271
** TX						
LAWRENCE	ALWIN	STATE AUDITOR'S DEPARTMENT	209 EAST 9TH STREET	AUSTIN	TX 78701	512475

DAVID	BARKER	TEXAS WATER COMMISSION	1700 NORTH CONGRESS AVENUE	AUSTIN	TX	78701	
LOUIS	BERRY	DEPARTMENT OF HEALTH	BEREAU OF EMERGENCY MGMT.	AUSTIN	TX	78756	5124587254
BRIAN	BERWICK	ATTORNEY GENERAL'S DEPARTMENT	ENVIRONMENTAL PROTECTION DIV	AUSTIN	TX	78701	
CATHY	BONNER	TEXAS DEPARTMENT OF COMMERCE	FIRST CITY CENTER, STE 1100	AUSTIN	TX	78701	5123209630
JAMES	BRADLEY	TEXAS ENGINEERING EXTENSION SERVICE	TEXAS A&M UNIVERSITY	COLLEGE STATION	TX	77843	
BENNY	COTTLE	ADJUTANT GENERAL'S DEPARTMENT	P.O. BOX 5218	AUSTIN	TX	78763	
JIM	DAILY	DEPT OF HIGHWAYS & PUBLIC TRANS.	STATE HGHWY BUILDING	AUSTIN	TX	78701	5124656261
PAT	EGARB	TEXAS FOREST SERVICE	P.O. BOX 310	LUFKIN	TX	75901	
LUTHER	ELMORE	COMPTROLLER OF PUBLIC ACCOUNTS	111 EAST 17TH STREET	AUSTIN	TX	78701	
KRAIG	GALLIMORE	DEPARTMENT OF AGRICULTURE	P.O. BOX 12847	AUSTIN	TX	78711	5124637434
CATHERINE	GHIGLIERI	STATE BANKING DEPARTMENT	2601 N. LAMAR	AUSTIN	TX	78705	5124754451
NONA	GOLD	TEXAS DEPARTMENT OF AVIATION	410 EAST 5TH STREET	AUSTIN	TX	78701	5124769262
ED	GONZALES	TEXAS AIR CONTROL BOARD	EMERGENCY RESPONSE DIVISION	AUSTIN	TX	78723	
BOB	HALVERSON	STATE BOARD OF INSURANCE	STATE INSURANCE BLDG. #301	AUSTIN	TX	78701	5124753949
HAROLD	HUGHES	PUBLIC UTILITIES COMM. OF TEXAS	7800 SHOAL CREEK BLVD.	AUSTIN	TX	78757	
MARLIN	JOHNSTON	DEPARTMENT OF HUMAN SERVICES	701 WEST 51ST STREET	AUSTIN	TX	78751	5124503050
W. N.	KIRBY	TEXAS EDUCATION AGENCY	WILLIAM TRAVIS BUILDING	AUSTIN	TX	78701	5124753271
GARY	MAURO	GENERAL LAND OFFICE	1700 NORTH CONGRESS AVENUE	AUSTIN	TX	78701	5124752071
PAULA	MCKINNEY	TEXAS DEPARTMENT OF HEALTH	OCCUPATIONAL HEALTH PROGRAM	AUSTIN	TX	78756	
TOM	MILLWEE	DIVISION OF EMERGENCY MANAGEMENT	P.O. BOX 4087	AUSTIN	TX	78773	5124652138
SHARON	NALLS	AMERICAN NATIONAL RED CROSS	2218 PERSHING DRIVE	AUSTIN	TX	78723	
NANCY	OLINGER	ATTORNEY GENERAL'S DEPARTMENT	SUPREME COURT BUILDING	AUSTIN	TX	78711	5124752501
CHARLES	PAGE	TEXAS ENGINEERING EXT. SERVICE	TEXAS A&M UNIVERSITY	COLLEGE STATION	TX	77843	
DENNIS	PALAFOX	TEXAS PARKS AND WILDLIFE	4200 SMITH SCHOOL ROAD	AUSTIN	TX	78744	
LEWANNE	RAY	TEXAS EMPLOYMENT COMMISSION	TEC BUILDING	AUSTIN	TX	78778	5124632222
JIM	ROBERTSON	PARKS & WILDLIFE	4200 SMITH SCHOOL ROAD	AUSTIN	TX	78744	5123894633
WILLIE	SCOTT	DEPARTMENT OF COMMUNITY AFFAIRS	8317 CROSS PARK DRIVE	AUSTIN	TX	78754	5124434100
LIAS	STEEN	PURCHASING & GENERAL SERVICES	1711 SAN JACINTO	AUSTIN	TX	78701	5124633446
AL	STERLING	TEXAS ENGINEERING EXTENSION SERVICE	TEXAS A&M UNIVERSITY SYSTEM	COLLEGE STATION	TX	77843	4098457952
WINDLE	TAYLOR	TEXAS RAILROAD COMMISSION	1701 NORTH CONGRESS AVENUE	AUSTIN	TX	78701	
PAT	TERRY	TEXAS DEPARTMENT MHMR	909 WEST 45TH STREET	AUSTIN	TX	78756	
BILL	UPTON	TEXAS RAILROAD COMMISSION	P.O. BOX 12967	AUSTIN	TX	78711	
VIRGIL	WALSMITH	DEPARTMENT OF PUBLIC SAFETY	TRAFFIC LAW ENFORCEMENT DIV.	AUSTIN	TX	78773	5124652000

LOCAL EMERGENCY PLANNING COMMITTEE (LEPC) MEMBERS
STATE EMERGENCY RESPONSE COMMISSION (SERC) MEMBERS
FEDERALLY RECOGNIZED INDIAN TRIBES
REGION RESPONSE TEAM (RRT) MEMBERS



SERC HAZARDOUS MATERIALS SPILL PHONE NUMBERS:

ARKANSAS - (501) 374-1201
LOUISIANA - (504) 925-6595
NEW MEXICO - (505) 827-9126
OKLAHOMA - (405) 271-4468
TEXAS - (512) 463-7727

NATIONAL RESPONSE CENTER - (800) 424-8802

COMPILED BY:

STEVE MASON
ENFORCEMENT COORDINATOR
CONTINGENCY PLANNING SECTION (6E-EP)
1445 ROSS AVENUE
DALLAS, TEXAS 75202
(214) 655-2277

ERNEST WOODS
INDIAN COORDINATOR
FEDERAL ASSISTANCE SECTION (6E-FF)
1445 ROSS AVENUE
DALLAS, TEXAS 75202
(214) 655-7454

JULY, 1993

THIS PAGE INTENTIONALLY LEFT BLANK

TX

JOHN	MCDONALD	ANDERSON LEPC	500 NORTH CHURCH	PALESTINE	TX	75801	9037237406
GARY	GASTON	ANDREWS LEPC	COURTHOUSE ROOM 104	ANDREWS	TX	79714	9155241401
TOM	BRAZEIL	ANGELINA LEPC	111 SOUTH 3RD	LUFKIN	TX	75901	4096330372
MITCHELL	AMMONS	ARANSAS LEPC	301 NORTH LIVE OAK	ROCKPORT	TX	78382	5127296282
MICHAEL	CAVITT	ARCHER LEPC	P. O. BOX 367	ARCHER CITY	TX	76351	8175744545
HUGH	REED	ARMSTRONG LEPC	P.O. BOX 189	CLAUDE	TX	79019	8062263221
CHARLES	TURNER	ATASCOSA LEPC	ROUTE 1, BOX 1-B	PLEASANTON	TX	78064	5125698701
DENNIS	DIGGS	AUSTIN LEPC	P.O. BOX 352	BELLVILLE	TX	77418	4098652261
MARILYN	COX	BAILEY LEPC	300 SOUTH FIRST ST.	MULESHOE	TX	79347	8062723071
RAY	MAUER	BANDERA LEPC	P.O. BOX 877	BANDERA	TX	78003	5127963781
RANDY	FRITZ	BASTROP LEPC	804 PECAN	BASTROP	TX	78602	5123212571
JOE	DICKSON	BAYLOR LEPC	101 SOUTH WASHINGTON	SEYMOUR	TX	76380	8178882661
JOE	MONTEZ	BEE LEPC	400 NORTH WASHINGTON	BEEVILLE	TX	78102	5123584661
JIM	BENTLEY	BELL LEPC	P.O. BOX 749	BELTON	TX	76513	8179335261
CARL	MIXON	BEXAR LEPC	203 WEST NUEVA, #302	SAN ANTONIO	TX	78207	5129780301
LARRY A.	DEPEW	BLANCO LEPC	P.O. BOX 471	JOHNSON CITY	TX	78636	5128687251
VAN	YORK	BORDEN LEPC	P.O. BOX 156	GAIL	TX	79738	8067564391
RAY	GIBBONS	BOSQUE LEPC	215 WEST RIVER	MERIDIAN	TX	76665	8174352291
JOHN	CARSON	BOWIE LEPC	P.O. BOX 170	MAUD	TX	75567	9035855421
DON	MEADE	BRAZORIA LEPC	111 EAST LOCUST	ANGLETON	TX	77511	7133934361
STEPHEN	BEACHY	BRAZOS LEPC	300 EAST 36TH STREET, ROOM 103	BRYAN	TX	77803	4097643411
TOM	CONNER, SR.	BREWSTER LEPC	P.O. BOX 1630	ALPINE	TX	79831	9158372411
LYNN	FRIZZELL	BRISCOE LEPC	P.O. BOX 67	SILVERTON	TX	79257	8068232131
HOMER	MORA	BROOKS LEPC	P.O. BOX 515	FALFURRIAS	TX	78355	5123255601
LOWELL	WINDAHL	BROWN LEPC	P.O. BOX 1669	BROWNWOOD	TX	76804	9156463551
WOODS	CAPERTON	BURLESON LEPC	P.O. BOX 766	CALDWELL	TX	77836	4095674221
MARTIN	MCLEAN	BURNET LEPC	220 SOUTH PIERCE	BURNET	TX	78611	5127565421
REBECCA	HAWENER	CALDWELL LEPC	COURTHOUSE ROOM 301	LOCKHART	TX	78644	5123981801
W. R.	ZWERSCHKE	CALHOUN LEPC	211 S. ANN, ROOM 108	PORT LAVACA	TX	77979	5125534401
BILL	JOHNSON	CALLAHAN LEPC	400 MARKET STREET, #200	BAIRD	TX	79504	9158541151
DAVID	HANAWA	CAMERON LEPC	964 EAST HARRISON	BROWNSVILLE	TX	78520	5124237801
DAVID	ABERNATHY	CAMP LEPC	P.O. BOX 992	PITTSBURG	TX	75686	2148567181
JAY R.	ROSELIOUS	CARSON LEPC	P.O. BOX 369	PANHANDLE	TX	79068	8065373621
TOMMY	KESSLER	CASS LEPC	P.O. BOX 825	LINDEN	TX	75563	2147565181
GARY	THURMAN	CASTRO LEPC	P.O. BOX 416	DIMMITT	TX	79027	8066474541
STEVEN	JACKSON	CHAMBERS LEPC	P.O. BOX 1180	ANAHUAC	TX	77514	4092676671
BILL	ROSE	CHEROKEE LEPC	P.O. BOX 1783	JACKSONVILLE	TX	75766	9035867541
DEAN	DECKER	CHILDRESS LEPC	COURTHOUSE, BOX 1	CHILDRESS	TX	79201	8179372221
JIM	DUNCAN	CLAY LEPC	215 WEST GILBERT	HENRIETTA	TX	76365	8175385611
ROYCE	FRED	COCHRAN LEPC	COUNTY COURTHOUSE, ROOM B	MORTON	TX	79346	8062665211
ROYCE	LEE	COKE LEPC	P.O. BOX 52	ROBERT LEE	TX	76945	9154532641
JOHNNY	BAUGH	COLEMAN LEPC	P.O. BOX 592	COLEMAN	TX	76834	9156254111
HARRIS W.	SWAN	COLLIN LEPC	3200 EAST BANNER AS 460-265	RICHARDSON	TX	75082	2147053441
ELVIS	PITTS	COLLINGSWORTH LEPC	COURTHOUSE FLOOR 2, ROOM 8	WELLINGTON	TX	79095	8064475701
H.O.	STRUNK	COLORADO LEPC	P.O. BOX 236	COLUMBUS	TX	78934	4097322601
ERNIE	HASSOLD	COMAL LEPC	1859 KUEHLER	NEW BRAUNFELS	TX	78130	5126258751
JOHN	WEAVER	COMANCHE LEPC	COUNTY COURTHOUSE	COMANCHE	TX	76442	9153562461
CHARLES	DANKWORTH	CONCHO LEPC	P.O. BOX 86	PAINT ROCK	TX	76866	9157324321
TOM	WATSON	COOKE LEPC	200 SOUTH RUSK	GAINESVILLE	TX	76240	8176654321
MIKE	RAMSINGER	CORYELL LEPC	COUNTY COURTHOUSE	COPPERAS COVE	TX	76528	8178655911
BILLY JOE	GILBERT	COTTLE LEPC	P.O. BOX 729	PADUCAH	TX	77248	8064923611
CHARLES	BLUE	CRANE LEPC	P.O. BOX 457	CRANE	TX	79731	9155583581
KATHYRN	MAYFIELD	CROCKETT LEPC	P.O. BOX 1857	OZONA	TX	76943	9153922021
RICK	HANNA	CROSBY 1 LEPC	P.O. BOX 430	LORENZO	TX	79343	8066345591
DAVID A.	PREWITT	CROSBY 2 LEPC - RALLS	P.O. BOX 785	RALLS	TX	79357	8062532551
LANCE	MORRIS	CROSBY 3 LEPC	611 SOUTH HARRISON	CROSBYTON	TX	79322	8066752301
LYNDON	MCDONALD	CULBERSON LEPC	300 LA CAVERNA	VAN HORN	TX	79855	9152832611

IVID	FIELD	DALLAM LEPC	P.O. BOX 9395	DALHART	TX	79022	8062492450
IZABETH	TODD	DALLAS LEPC	P.O. BOX 35726	DALLAS	TX	75235	2149205990
HARLES	ARTHUR	DAWSON LEPC	DRAWER 1268	LAMESA	TX	79331	8068727544
DM	SIMONS	DEAF SMITH LEPC	201 EAST 4TH STREET, RM 201	HEREFORD	TX	79045	8063641451
URRY	VANDIVER	DELTA LEPC	P.O. BOX 48	COOPER	TX	75432	2143952031
DN	ALEXANDER	DENTON LEPC	110 WEST HICKORY, #207	DENTON	TX	76201	8175658687
DELL	WHITE	DE WITT LEPC	307 NORTH GONZALES ST	CUERO	TX	77954	5122753211
FEVE	FRENNON	DICKENS LEPC	P.O. BOX 240	DICKENS	TX	79229	8066235292
ODRIGO	GUERRA	DIMMIT LEPC	103 NORTH 5TH STREET	CARRIZO SPRINGS	TX	78834	5128762323
. R.	CHRISTAL	DOWLEY LEPC	P.O. DRAWER 909	CLARENDON	TX	79226	8068742328
SHLEY	BARRERA	DUVAL LEPC	P.O. BOX 189	SAN DIEGO	TX	78384	5122793322
COTT	BAILEY	EASTLAND LEPC	P.O. BOX 327	EASTLAND	TX	76448	8176291263
IM	JORDAN	ECTOR LEPC	300 NORTH GRANT, RM 227	ODESSA	TX	79761	9153353030
AMES L.	GREER, JR.	EDWARDS LEPC	P.O. BOX 767	ROCKSPRINGS	TX	78880	5126833151
AKE	SOTERIOU	EL PASO LEPC	201 SOUTH FLORENCE	EL PASO	TX	79901	9155416169
RED	MONTON	ELLIS LEPC	ELLIS COUNTY COURTHOUSE	WAXAHACHIE	TX	75165	2149232656
. FRED	CROSS	ERATH LEPC	COURTHOUSE ANNEX ROOM 106	STEPHENVILLE	TX	76401	8179655577
ALE	KNAGGS	FALLS LEPC	119 COUNTRY CLUB	MARLIN	TX	76661	8178836966
AVID	NORRIS	FANNIN LEPC	COUNTY COURTHOUSE	BONHAM	TX	75418	9035838917
.D.	LEGLER	FAYETTE LEPC	151 NORTH WASHINGTON, ROOM 303	LA GRANGE	TX	78945	4099686436
RCHIE	NEELEY	FISHER LEPC	604 BURNSIDE	ROTAN	TX	79546	9157353423
DBBY	WELBORN	FLOYD LEPC	P.O. BOX 10	FLOYDADA	TX	79235	8069832834
DNIE	ALLEN	FOARD LEPC	116 NORTH A	CROWELL	TX	79227	8176841856
DNALD	BOLYARD	FORT BEND LEPC	P.O. BOX 1067	RICHMOND	TX	77406	7133414430
. WAYNE	FOSTER	FRANKLIN LEPC	P.O. BOX 577	MT. VERNON	TX	75457	9035372342
JGH D.	WHITAKER	FREESTONE LEPC	P.O. BOX 656	FAIRFIELD	TX	75840	2143893236
IDNEY	WILLIAMS, III	FRIO LEPC	BOX L	PEARSALL	TX	78601	5123342154
ENRY M.	BEARE	GAINES LEPC	P.O. BOX 1570	SEMINOLE	TX	79360	9157586780
DNALD G.	WISEMAN	GALVESTON - DICKINSON	1301 FM 646	DICKINSON	TX	77539	7139965314
JSTY	KETTNER	GALVESTON - CITY OF	2510 SEALY	GALVESTON	TX	77550	4097662147
		GALVESTON LEPC					
ERALD	GRIMM	GALVESTON - TX CITY, LA	P.O. BOX 2608	TEXAS CITY	TX	77592	4099483111
		MARQUE LEPC					
ILES	DALBY	GARZA LEPC	COUNTY COURTHOUSE	POST	TX	79356	8064953421
AY	WEINHEIMER	GILLESPIE LEPC	101 WEST MAIN UNIT 9	FREDERICKSBURG	TX	78624	5129977502
ILBURN	BEDNAR	GLASSCOCK LEPC	P.O. BOX 67	GARDEN CITY	TX	79739	9153542382
OWN R.	BARNHILL	GOLIAD LEPC	P.O. BOX 677	GOLIAD	TX	77963	5126453337
ENRY	VOLENTINE	GONZALES LEPC	414 ST. JOSEPH	GONZALES	TX	78629	5126722327
ENNETH	HALL	GRAY LEPC	P.O. BOX 2499	PAMPA	TX	79066	8066695700
OY	THOMPSON	GRAYSON LEPC	328 WEST BURTON ST.	SHERMAN	TX	75090	9038928306
OMMIE	MCMASTER	GREGG LEPC	P.O. BOX 1952	LONGVIEW	TX	75606	9037585887
YNTHIA	WINNINGHAM	GRIMES LEPC	P.O. BOX 160	ANDERSON	TX	77830	4098732113
ICHAEL	SCOTT	GUADALUPE LEPC	3740 NORTH AUSTIN	SEGUIN	TX	78155	5123727380
EO	BAXTER	HALE LEPC	111 WEST 6TH	PLAINVIEW	TX	79072	8062930328
ENNETH	DALE	HALL LEPC	COUNTY COURTHOUSE	MEMPHIS	TX	79245	8062592511
ENE	ROYALL	HAMILTON LEPC	COUNTY COURTHOUSE	HAMILTON	TX	76531	8173863442
EFF	LACKEY	HANSFORD LEPC	P.O. BOX 401	SPEARMAN	TX	79081	8066592672
ENNETH	MCNABB	HARDEMAN LEPC	P.O. BOX 30	QUANAH	TX	79252	8176632911
ON	MAYFIELD	HARDIN LEPC	P.O. BOX 760	KOUNTZE	TX	77625	4092462120
EOGE	FREDDS	HARRIS LEPC-UNICORPORATED	P.O. BOX 429	CHANNELVIEW	TX	77530	7134572768
		AREAS					
ON	GORE	HARRIS-BAY AREA LEPC	12211 PORT ROAD	SEABROOK	TX	77586	7134744181
OWARD	BRISTER	HARRIS-BAYTOWN LEPC	P.O. BOX 424	BAYTOWN	TX	77522	7134206558
UFUS	SUMMERS	HARRIS-BELLAIRE LEPC	7006 SOUTH RICE	BELLAIRE	TX	77401	7136628201
DAVID	EBY	HARRIS-BUNKER HILL LEPC	11977 MEMORIAL	HOUSTON	TX	77024	7134679762
IMMY	BURKE	HARRIS-DEER PARK LEPC	P.O. BOX 700	DEER PARK	TX	77536	7134792394
OBERT	BARRETT	HARRIS-GALENA PARK LEPC	P.O. BOX 46	GALENA PARK	TX	77547	7136722556
HILL	RUSH	HARRIS-HEDWIG VILLAGE LEPC	9000 GAYLORD	HOUSTON	TX	77024	7134614797

STEVEN	HORNBURGER	HARRIS-HILLSHIRE VILLAGE LEPC	P.O. BOX 55233	HOUSTON	TX	77255	713586860
FRANCES	SMITH	HARRIS-SOUTHSIDE PLACE LEPC	P.O. BOX 1562	HOUSTON	TX	77257	713236775
MARK	MARTIN	HARRIS-HUMBLE LEPC	114 WEST HIGGINS	HUMBLE	TX	77338	713446306
THOMAS	SHAW	HARRIS-HUNTERS CREEK LEPC	10822 LONGSHADOW LANE	HOUSTON	TX	77024	713984803
JOHN	COOPER	HARRIS-JACINTO CITY LEPC	10301 MARKET STREET	HOUSTON	TX	77029	713674842
RICHEAL	DESCANT	HARRIS-JERSEY VILLAGE LEPC	16501 JERSEY DRIVE	HOUSTON	TX	77040	713466615
PAT	ADAMS	HARRIS-KATY LEPC	5456 FRANS ROAD	KATY	TX	77493	713391922
ELAINE	BONNER	HARRIS-MORGANS PT, SHOREACRES LEPC	BOX 1475	LAPORTE	TX	77572	713471381
DON	HOLT	HARRIS-PASADENA LEPC	P.O. BOX 672	PASADENA	TX	77501	713475558
JAMES	BAKER	HARRIS-PINEY POINT LEPC	7745 SAN FELIPE #101	HOUSTON	TX	77063	713782027
MIKE	MCGINNIS	HARRIS-SOUTH HOUSTON LEPC	712 SPENCER HIGHWAY, #111	SOUTH HOUSTON	TX	77587	713941090
JOHN	COOK	HARRIS-SPRING VALLEY LEPC	1025 CAMPBELL ROAD	HOUSTON	TX	77055	713465832
PAUL	MICHNA	HARRIS-TOMBALL LEPC	401 WEST MARKET ST.	TOMBALL	TX	77375	713351545
EDDIE	OLIVER	HARRIS-WEBSTER LEPC	311 PENNSYLVANIA	WEBSTER	TX	77598	713554753
TERRY	STEVENSON	HARRIS-WEST UNIVERSITY LEPC	3800 UNIVERSITY BLVD.	HOUSTON	TX	77005	713662583
DENNIS	ENGDAHL	HARRISON LEPC	2110 WARREN DRIVE	MARSHALL	TX	75670	214935487
DAVID	FIELD	HARTLEY LEPC	P.O. BOX 9395	DALHART	TX	79022	806249243
B. O.	ROBERSON	HASKELL LEPC	P.O. BOX 905	HASKELL	TX	79521	817864285
A.D.	CARROLL	HAYS LEPC	P.O. BOX 103	SAN MARCOS	TX	78667	512396082
BOB	GOBER	HEMPHILL LEPC	P.O. BOX 536	CANADIAN	TX	79014	806323652
TRAVIS	ROBERTS	HENDERSON LEPC	COURTHOUSE ANNEX - 3RD FLOOR	ATHENS	TX	75751	214675615
AMBER	ETNIRE	HIDALGO LEPC	P.O. BOX 1356	EDINBURG	TX	78540	512318261
JESSE	SCHREINER	HILL LEPC	P.O. BOX 283	HILLSBORO	TX	76645	817582531
DON	AVERY	HOCKLEY LEPC	COURTHOUSE, BOX 1	LEVELLAND	TX	79336	806894685
DON	CLEVELAND	HOOD LEPC	COURTHOUSE, ROOM 7	GRANBURY	TX	76048	817579320
REX	MORGAN	HOPKINS LEPC	125 SOUTH DAVIS ST.	SULPHUR SPRINGS	TX	75482	903885760
JOHN	MUSGROVE	HOUSTON LEPC	P.O. BOX 370	CROCKETT	TX	75835	406544325
ROY	WRIGHT	HOWARD LEPC	ROUTE 1, BOX 619	BIG SPRINGS	TX	79720	915267840
BILL	LOVE	HUOSPETH LEPC	P.O. BOX 68	SIERRA BLANCA	TX	79851	915369232
CHRIS	PORRAS	HUNT LEPC	P.O. BOX 1097	GREENVILLE	TX	75403	903455001
DANNY	RICHARDS	HUTCHINSON LEPC	P.O. BOX 5654	BORGER	TX	79008	806273252
SIDNEY	MABRY	IRION LEPC	P.O. BOX 770	MERTZON	TX	76941	915835255
MITCHELL	DAVENPORT	JACK LEPC	100 MAIN STREET	JACKSBORO	TX	76058	817567224
DAVID	JOHNSON	JACKSON LEPC	115 MAIN	EDNA	TX	77957	512782664
BILLY TED	SMITH	JASPER LEPC	P.O. BOX 599	BUNA	TX	77612	409423420
BILL	BRANDON	JEFF DAVIS LEPC	P.O. BOX 535	FORT DAVIS	TX	79734	915426327
R. A.	MUGENT	JEFFERSON LEPC	P.O. BOX 4025	BEAUMONT	TX	77704	409835850
AGAPITO	MOLINA	JIM HOGG LEPC	P.O. BOX 275	HEBBRONVILLE	TX	78361	512527425
ARNOLD	SAENZ	JIM WELLS LEPC	200 NORTH ALMOND	ALICE	TX	78332	512668570
JOE	DURHAM	JOHNSON LEPC	# MAIN STREET, 3RD FLOOR	CLEBURNE	TX	76031	817556634
BRAD	ROWLAND	JONES LEPC	P.O. BOX 148	ANSON	TX	79501	915823374
KENNETH	PIERCE	KARNES LEPC	101 NORTH PANNA MARIA, #4	KARNES CITY	TX	78118	210780372
TOMMIE	APPLETON	KAUFMAN LEPC	#9 ZOGATO CROSSING	TERRELL	TX	75160	903873464
RON	BOWMAN	KENDALL LEPC	P.O. BOX 1677	BOERNE	TX	78006	512249951
MIKE	FAIN	KENEDY LEPC	P.O. BOX 37	SARITA	TX	78385	512294521
MARK	GEESLIN	KENT LEPC	P.O. BOX 6	JAYTON	TX	79528	806237337
RAYMOND	HOLLOWAY	KERR LEPC	212 A STREET	KERRVILLE	TX	78028	512257844
LEE	HALL	KIMBLE LEPC	P.O. BOX 302	JUNCTION	TX	76849	915446301
KERRYIN	HAVINS	KING LEPC	P.O. BOX 127	GUTHRIE	TX	79236	806596441
TIM	WARD	KINNEY LEPC	P.O. BOX 348	BRACKETVILLE	TX	78832	512563241
MIKE	YBARRA	KLEBERG LEPC	415 WEST A	KINGSVILLE	TX	78363	512595851
DAVID	PURDUE	KNOX LEPC	P.O. BOX 77	BENJAMIN	TX	79505	817454211
CLAY	OWEN	LAMAR LEPC	ROUTE 1, BOX 633-6	POWDERLY	TX	75473	903785434
WAYNE	WHITEAKER	LAMB LEPC	ROOM 101, BOX 1	LITTLEFIELD	TX	79339	806385421

RIS	MONROE	LAMPASAS LEPC	P.O. BOX 231	LAMPASAS	TX	76550	5125568271
DOOR	MARTINEZ	LASALLE LEPC	P.O. BOX 340	COTULLA	TX	78014	5128793033
A.	HOBBS	LAVACA LEPC	P.O. BOX 243	HALLETTSVILLE	TX	77964	5127982301
W.	KRAUS	LEE LEPC	P.O. BOX 390	GIDDINGS	TX	78942	4095423178
ERT	GRESHAM	LEON LEPC	P.O. BOX 429	CENTERVILLE	TX	75833	2145362331
	MITCHUM	LIBERTY LEPC	2103 COS	LIBERTY	TX	77575	4093364558
	SEALY	LIMESTONE LEPC	P.O. BOX 469	GROESBECK	TX	76642	8177293810
LIS	SMITH	LIPSCOMB LEPC	P.O. BOX 69	LIPSCOMB	TX	79056	8068624131
	HUFF	LIVE OAK LEPC	P.O. BOX 487	GEORGE WEST	TX	78022	5124492733
E	BASCOM	LLANO LEPC	801 FORD, ROOM 102	LLANO	TX	78643	9152473009
ALD	CREAGER	LOVING LEPC	P.O. BOX 193	MENTONE	TX	79754	9153772362
	MCBEATH	LUBBOCK LEPC	P.O. BOX 10536	LUBBOCK	TX	79408	8067671086
F.	BRANDON	LYNN LEPC	P.O. BOX 1256	TAHOKA	TX	79373	8069984222
IES R.	FITE	MADISON LEPC	101 WEST MAIN, ROOM 110	MADISONVILLE	TX	77864	4093482670
K	LEVINS	MARION LEPC	102 WEST AUSTIN STREET, #103B	JEFFERSON	TX	75657	9036658336
	DEAVENPORT	MARTIN LEPC	P.O. BOX 1330	STANTON	TX	79782	9157562231
TZ	LANDERS	MASON LEPC	P.O. BOX 56	MASON	TX	76856	9153475556
L	CORNMAN	MATAGORDA LEPC	P.O. BOX 509	BAY CITY	TX	77404	4092454871
DALUPE	CARDONA	MAVERICK LEPC	P.O. BOX 4019	EAGLE PASS	TX	78853	5127735442
IE	SAYLES	MCCULLOCH LEPC	P.O. BOX 351	BRADY	TX	76825	9155973489
	LEWIS	MCLENNAN LEPC	P.O. BOX 1728	WACO	TX	76703	8177575049
INE	FRANKLIN	MCMULLEN LEPC	P.O. BOX 237	TILDEN	TX	78072	5122743341
OLD	BOND	MEDINA LEPC	209 SOUTH TEAL	DEVINE	TX	78016	5126632944
S	LYCKMAN	MENARD LEPC	P.O. BOX 1028	MENARD	TX	76859	9153964789
DALE	LITTLE	MIDLAND LEPC	P.O. BOX 11287	MIDLAND	TX	79702	9156888915
IS	GREEN	MILAM LEPC	P.O. BOX 472	ROCKDALE	TX	76567	5124468205
ID	HALL	MILLER LEPC	P.O. BOX 1967	TEXARKANA	TX	75504	5017983042
E	GREBE	MILLS LEPC	ROUTE 3, BOX 7D	GOLDWATHE	TX	76844	9156483264
RY	HAMMOND	MITCHELL LEPC	1014 EAST 10TH STREET	COLORADO CITY	TX	79512	9157283378
RLES	REED	MONTAGUE LEPC	P.O. BOX 475	MONTAGUE	TX	76251	8178453781
	STRONG	MONTGOMERY LEPC	301 NORTH THOMPSON, STE 210	CONROE	TX	77301	4097606964
G	SMITH	MOORE LEPC	P.O. BOX 250	SUNRAY	TX	79086	8069484111
OY	BOOZER	MORRIS LEPC	500 BROADNAX	DAINGERFIELD	TX	75638	9036453691
CE	HART	MOTLEY LEPC	P.O. BOX 719	MATADOR	TX	79244	8063472334
E	WESTMORELAND	NACOGDOCHES LEPC	101 WEST MAIN	NACOGDOCHES	TX	75961	4095607755
G	FOGG	NAVARRO LEPC	200 NORTH 12TH	CORSICANA	TX	75110	9036544960
	SHAVER	NEWTON LEPC	P.O. BOX J	NEWTON	TX	75966	4093795691
RY	RUFFMAN	NOLAN LEPC	P.O. BOX 450	SWEETWATER	TX	79556	9152354304
N	ADAME	NUECES LEPC	1401 MORGAN AVENUE	CORPUS CHRISTI	TX	78404	5128803932
NY	NORRIS	OCHILTREE LEPC	511 SOUTH MAIN	PERRYTON	TX	79070	8064358075
	ALLRED	OLDHAM LEPC	P.O. BOX 195	VEGA	TX	79092	8062672607
RY	EDISON	ORANGE LEPC	P.O. BOX 1089	ORANGE	TX	77631	4098866263
OLD	COUCH	PALO PINTO LEPC	P.O. BOX 190	PALO PINTO	TX	76484	8176591253
N	CORDRAY	PANOLA LEPC	COUNTY COURTHOUSE, ROOM 216A	CARTHAGE	TX	76633	9036930391
MNIE	BRUFON	PARKER LEPC	1 COURTHOUSE SQUARE	WEATHERFORD	TX	76086	8175996591
HARD	BONHAM	PARMER LEPC	P.O. BOX 860	FARWELL	TX	79325	8064813303
DIE	CAPERS	PECOS LEPC	103 WEST CALLAGHAN	FORT STOCKTON	TX	79735	9153362792
N	MCDOWELL	POLK LEPC	COUNTY COURTHOUSE	LIVINGSTON	TX	77351	4093278626
T	KELLEY	POTTER LEPC	P.O. BOX 1971	AMARILLO	TX	79186	8063783022
	DUNLAP	PRESIDIO LEPC	P.O. BOX R	MARFA	TX	79843	9157294571
	DOUGHERTY	RAINS LEPC	P.O. BOX 158	EMORY	TX	75440	2144732555
T	KELLEY	RANDALL LEPC	P.O. BOX 1971	AMARILLO	TX	79186	8063783022
NK	SANDEL	REAGAN LEPC	P.O. BOX 100	BIG LAKE	TX	76932	9158842665
ORABLE	TWILLIGAR	REAL LEPC	P.O. BOX 40	LEAKEY	TX	78873	2102325304
D.	WILLIAMSON	RED RIVER LEPC	200 NORTH WALNUT	CLARKSVILLE	TX	75426	9034272680
N	OWENS	REEVES LEPC	P.O. BOX 866	PECOS	TX	79772	9154452346
RLES	STONE	REFUGIO LEPC	808 COMMERCE, ROOM 104	REFUGIO	TX	78377	5125264434
NON	COOK	ROBERTS LEPC	P.O. BOX 416	MIAMI	TX	79059	8066690741

BILLY	STELLBAUER	ROBERTSON LEPC	P.O. BOX 427	FRANKLIN	TX	79856	4098283542
WILLIAM	LOFLAND	ROCKWALL LEPC	COUNTY COURTHOUSE	ROCKWALL	TX	75087	2147715152
JOHNIE	WILSON	RUNNELS LEPC	212 JEWELL STREET	WINTERS	TX	79567	9157544837
JIMMY	HAYS	RUSK LEPC	COUNTY COURTHOUSE - WEST ANNEX	HENDERSON	TX	75652	9036570324
JOHN	HYDEN	SABINE LEPC	P.O. BOX 716	HEMPHILL	TX	75948	4097873543
JACK	NICHOLS	SAN AUGUSTINE LEPC	203 COURTHOUSE	SAN AUGUSTINE	TX	75972	4092752762
JOE	MCMURREY	SAN JACINTO LEPC	P.O. BOX 944	COLDSPRING	TX	77331	4096532265
WILLIAM	ZAGORSKI	SAN PATRICIO LEPC	400 SINTON STREET, ROOM 105	SINTON	TX	78387	5123644944
JOHN	MCPHERSON	SAN SABA LEPC	COUNTY COURTHOUSE	SAN SABA	TX	76877	9153723835
WALTER	DONALDSON	SCHLEICHER LEPC	P.O. BOX 443	ELDORADO	TX	76936	9158532024
DAN	HICKS	SCURRY LEPC	P.O. BOX 1161	SNYDER	TX	79549	9155738581
JOHN	ROSE	SHACKELFORD LEPC	BOX 518	ALBANY	TX	76430	9157622112
FLOYD	WATSON	SHELBY LEPC	P.O. BOX 926	CENTER	TX	75935	4095983863
W.C.	FESLER	SHERMAN LEPC	P.O. BOX 165	STRATFORD	TX	79084	8063962021
CHARLES	SHINE	SMITH LEPC	106 EAST ELM, ROOM 400	TYLER	TX	75702	9033350965
RONALD	HANKINS	SOMERVELL LEPC	P.O. BOX 1945	GLEN ROSE	TX	76043	8178974719
JOE	GUERRERO	STARR LEPC	P.O. DRAWER 98	RIO GRANDE CITY	TX	78582	5124872585
TED	KIME	STEPHENS LEPC	P.O. BOX 191	BRECKENRIDGE	TX	76424	8175596575
DELMAR	RADDE	STERLING LEPC	P.O. BOX 494	STERLING CITY	TX	76951	9153782021
BOBBY	MC GOUGH	STONEWALL LEPC	P.O. BOX 366	ASPERMONT	TX	79502	8179893392
CARL	TEAFF	SUTTON LEPC	P.O. BOX 1067	SONORA	TX	76950	9153872770
JAY	JOHNSON	SWISHER LEPC	COUNTY COURTHOUSE	TULIA	TX	79088	8069953504
RICHARD	HAY	TARRANT LEPC	1000 THROCKMORTON ST.	FORT WORTH	TX	76102	8178716088
RAY	MCCORMICK	TAYLOR LEPC	400 OAK, SUITE 407	ABILENE	TX	79602	9156741392
DUDLEY	HARRISON	TERRELL LEPC	P.O. BOX 674	SANDERSON	TX	79848	9153452421
EARL	ELROD	TERRY LEPC	201 WEST BROADWAY	BROWNFIELD	TX	79316	8066374547
GREG	DUNLAP	THROCKMORTON LEPC	P.O. BOX 578	THROCKMORTON	TX	76083	8178493332
ALFORD	FLANAGAN	TITUS LEPC	100 WEST 1ST, #200	MT. PLEASANT	TX	75455	2145776779
JERRY	JENNISON	TOM GREEN LEPC	3115 LOOP 306	SAN ANGELO	TX	76904	9156574492
BILL	ALESHIRE	TRAVIS LEPC	P.O. BOX 1748	AUSTIN	TX	78767	5124739551
LARRY	WELKER	TRINITY LEPC	P.O. BOX 8	GROVETOWN	TX	75845	4096421761
GARY	HENNIGAN	TYLER LEPC	702 NORTH MAGNOLIA	WOODVILLE	TX	75979	4092832177
DAVID	MOONEY	UPSHUR LEPC	P.O. BOX 1004	GILMER	TX	75644	9038435597
ELSWORTH	GREER	UPTON LEPC	P.O. BOX 592	RANKIN	TX	79778	9156932652
WILLIAM	MITCHELL	UVALDE LEPC	P.O. BOX 3	UVALDE	TX	78801	5122783214
VALERIANO	CADENA	VAL VERDE LEPC	P.O. DRAWER GG	DEL RIO	TX	78840	5127747501
C. E.	BRIDGES	VAN ZANDT LEPC	BOX 406	EDGEWOOD	TX	75117	9038964377
BOB	JAMES	VICTORIA LEPC	P.O. BOX 1758	VICTORIA	TX	77901	5125763201
FRANK	ROBINSON	WALKER LEPC	1100 UNIVERSITY AVENUE	HUNTSVILLE	TX	77340	4092919501
FREDDIE	ZACH	WALLER LEPC	836 AUSTIN STREET, SUITE 203	HEMPSTEAD	TX	77445	4098263352
DEL	FORBUSH	WARD LEPC	COUNTY COURTHOUSE	MONAHANS	TX	79756	9159434277
BILLY	ROSENBAUM	WASHINGTON LEPC	P.O. BOX 786	BRENNHAM	TX	77833	4098364552
MIKE	PEREZ	WEBB LEPC	NO. 1 GUADALUPE ST.	LAREDO	TX	78040	5127227504
JOHN	RAMEY	WHARTON LEPC	221 SOUTH FULTON	WHARTON	TX	77488	4095321122
JERRY	BERTEN	WHEELER LEPC	122 WEST SECOND ST.	SHAMROCK	TX	79079	8062562134
ROLAND	GUERRERO	WICHITA LEPC	P.O. BOX 400	WICHITA FALLS	TX	76307	8178553804
PAUL	HAWKINS	WILBARGER LEPC	P.O. BOX 1423	VERNON	TX	76385	8175522588
ERASMO	CHAPA	WILLACY LEPC	COURTHOUSE ANNEX	RAYMONDVILLE	TX	78580	5126893332
JOHN	DOERFLER	WILLIAMSON LEPC	710 MAIN STREET, FLOOR 2	GEORGETOWN	TX	78626	5128694455
GARY	MARTIN	WILSON LEPC	P.O. BOX 595	FLORESVILLE	TX	78114	5123933121
FRANCES	CLARK	WINKLER LEPC	P.O. DRAWER Y	KERNIT	TX	79745	9155866651
MICHAEL	STRACHAN	WISE LEPC	P.O. BOX 393	DECATUR	TX	76234	8176275746
LEE	WILLIAMS	WOOD LEPC	P.O. BOX 938	QUITMAN	TX	75783	2147632711
DALLAS	BREWER	YOAKUM LEPC	P.O. BOX 104	PLAINS	TX	79355	8064567499
GIB	WRIGHT	YOUNG LEPC	P.O. BOX 546	OLNEY	TX	76374	8175645111
JUAN A.	GARZA	ZAPATA LEPC	P.O. BOX 2908	ZAPATA	TX	78076	5127659946
PABLO	AVILA	ZAVALA LEPC	P.O. BOX 668	CRYSTAL CITY	TX	78839	5123743811

THIS PAGE INTENTIONALLY LEFT BLANK

WASTE DISPOSAL FACILITIES

Supplied by State Agencies regulating Waste Disposal Facilities

Refer to Volume I of U.S. EPA ACP Annex F - Appendix VI

THIS PAGE INTENTIONALLY LEFT BLANK

Waste Disposal Facilities Database Report

Company Name	Address	City	State	County	Phone	EPA Id #	Permit #	Wasteclass	District #
Corporation Browning-Ferris Industries Chemical Ser.	P.O. Box 1195	Nederland	TX	Jefferson	409-727-3156		39021	Class II &	6
Cecos International Inc.	Chaparral Disposal Site	Odessa	TX	Ector	915-333-2826		WDW-146	Class I	10
Cecos International, Inc.	2407 E. Murphy Road	Odessa	TX	Midland	915-333-2826				0
Safety-Kleen Corporation	3304 Womack Road	Orange	TX	Orange	312-697-8460	TXD061290276	70026	Class I	6
Safety-Kleen Corporation	3333 Federal Road	Pasadena	TX	Harris	312-697-8460	TXD000747386	71143	Class I	7
Chemical Waste Management	Highway 73	Port Arthur	TX	Jefferson	409-736-2821				0
Chemical Waste Management, Inc.	P.O. Box 2563	Port Arthur	TX	Jefferson	409-736-2821	TXD000838896	39012	Class I	6
Chemical Waste Management, Inc.	P.O. Box 2563	Port Arthur	TX	Jefferson	409-736-2821	TXD000838896	WDW-160	Class I	6
Texas Ecologist, Inc.	P.O. Box 307	Robstown	TX	Nueces	502-426-7160				0
Texas Ecologists, Inc.	P.O. Box 307	Robstown	TX	Nueces	800-242-3209	TXD069452340	39023	Class I	12
San Angelo Electric Service Co.	P.O. Box 1587	San Angelo	TX	Tom Green	915-653-2336		39046	Class I/Storage	9
KDM Company	4303 Profit Drive	San Antonio	TX	Bexar	512-333-4011	TXD052649027	31905	Class I, II,	8
Safety-Kleen Corporation	5243 Sinclair Road	San Antonio	TX	Bexar	312-697-8460	TXD000729400	69048	Class I	8
Southern States Specialty, Inc.	209 S. Bolivar	San Augustine	TX	San Augustine	409-275-2363		39035	Class I	6
Torque Petroleum Products	6038 F.M. 517	San Leon	TX		713-339-1576				0
3M Company	P.O. Box 33331	St. Paul, Minnesota	TX	Brown	612-778-4594	TXD001806868	30536	Hazardous Waste	9
Brazoria Equipment Co., Inc.	P.O. Box 2417	Texas City	TX	Galveston	713-482-8321		39056	Class II & II	7
Lowry Unitank	P.O. Box 2428	Texas City	TX	Galveston	713-948-1688	TXD091936351	30733	Class I	7
Malone Service Company	P.O. Box 709	Texas City	TX	Galveston	409-945-3301	TXD027147115	50003	Class I	7
Malone Service Company	P.O. Box 709	Texas City	TX	Galveston	409-945-3301				0
Safety-Kleen Corporation	22006 Woodway Drive (Rt. 12)	Waco	TX	McLennan	312-697-8460	TXD980876015	66171	Class I	3
Bell Processing Inc.	P.O. Box 2604	Wichita Falls	TX	Wichita	817-322-8621		39035	Class III	4
Safety-Kleen Corporation	1606 Missile Rd.	Wichita Falls	TX	Wichita	312-697-8460	TXD000747428	64041	Class I	4
Gibraltar Chemical Resources	Highway 155 P.O. Box 248	Winona	TX	Smith	214-877-3227				0
Gibraltar Chemical	Box 248	Winona	TX	Smith	214-877-3227	TXD000742304	WDW-186	Class I	5

Waste Disposal Facilities Database Report

Company Name	Address	City	State	County	Phone	EPA Id #	Permit #	Wasteclass	District #
Chemical Waste Management, Inc.	P.O. Box 9295	Corpus Christi	TX	Nueces	512-852-8284	TXD000761254	50023	Class I	12
SDC Service, Inc.	P.O. Box 7142	Corpus Christi	TX	Nueces	512-855-4551	TXD030923361	50059	Class I	12
Safety-Kleen Corporation	3820 Bratton Road	Corpus Christi	TX	Nueces	312-697-8460	TXD000747402	68053	Class I	12
Heat Energy Advanced Technology	4460 Singleton Blvd.	Dallas	TX	Dallas	214-637-6434	TXD980624035	HW-50029	Class I	4
Disposal Systems, Inc.	2401 Battleground Road	Deer Park	TX	Harris	713-930-2525				0
Empak, Inc.	2759 Battleground Road	Deer Park	TX	Harris	713-623-0000				0
Intercontinental Terminals Company	1943 Battleground Road	Deer Park	TX	Harris	713-479-6024				0
Occidental Chemical Corporation	P.O. Box 500	Deer Park	TX	Harris	713-476-2692	TXD056263528	30550	Class I, II,	7
Parktank Gulf Coast, Inc.	2759 Battleground Road	Deer Park	TX	Harris	713-623-0000				0
Rollins Environmental Services	2027 Battleground Road	Deer Park	TX	Harris	713-479-6001				0
Rollins Environmental Services (TX) Inc.	P.O. Box 609	Deer Park	TX	Harris	713-479-6001	TXD055141378	01429	Class I	7
Safety-Kleen Corporation	1722 Copper Creek Rd	Denton	TX	Denton	817-383-2611	TXD077603371	65124	Class I	4
Safety-Kleen Corporation	1722 Cooper Creek Road	Denton	TX	Denton	312-697-8460				0
Torque Petroleum Products		Dickerson	TX	Galveston	713-680-2111	TXD980628028	34323	Class I	7
AVV Corp, LTD.	P.O. Box 1640	Dickinson	TX	Galveston	713-242-1999	TXD981053770	34814	Class I	7
Safety-Kleen Corporation	900A Hawkins Blvd	El Paso	TX	El Paso	312-697-8460	TXD000747394	63019	Class I	10
Why Wastewater? Inc.	3350 Doniphan Dr	El Paso	TX	El Paso	915-779-3937	TXD981512106	HW-50209	Class I	10
Ellis County Disposal	P.O. Box 307	Ennis	TX	Ellis	214-875-6616		39054	Class	4
Everett Kates Inc.	2109 David Drive	Fort Worth	TX	Tarrant	817-838-6725		39055	Class III	4
Safety-Kleen Corporation	6529 Midway Rd.	Fort Worth	TX	Tarrant	312-697-8460	TXD981053416	55195	Class I	4
Iso-Tex, Inc.	County Road 129	Friendswood	TX	Brazoria	713-482-1231				0
CNB Batteries, Inc.	South 5th St.	Frisco	TX	Collin	214-377-2121				0
CNB, Inc.	7471 South Fifth	Frisco	TX	Collin	612-681-5145	TXD006451090	HW-50206	Class I	4
Ashland Chemical Company	3101 Wood Drive	Garland	TX	Dallas	214-840-0206	TXD980745095	HW-50007	Class I	4
Southern California Chemical Co, Inc.	1000 North First St.	Garland	TX	Dallas	214-272-4528	TXD047823265	30680	Class I, Class	4
Effluent Treatment Services	6401 Bradley Space P	Haltom City	TX	Tarrant	817-429-4039		39061	Class I	4

Waste Disposal Facilities Database Report

Company Name	Address	City	State	County	Phone	EPA Id #	Permit #	Wasteclass	District #
GE Schenectady Chemical Waste Management	4900 Kingston St. 9131 East 96th Avenue P.O. Box 5039	Denver Thunderson Gainesville	CO CO FL	Denver Alachua	303-329-9070 800-525-1840 904-376-7833				0 0 0
Continental Environmental Services									
Rollins Env. Serv. Inc.	13351 Scenic Highway	Baton Rouge	LA	West Baton Rouge	504-778-1234				0
R&D Fabricating & Mgmt. Inc.	108 Parkway Dr.	Lafayette	LA	St. Martin	318-627-3448				0
Rollins Chemical Waste Mgmt. Inc.	32655 Graysie Rt. 2 Box 1955	Plaquemine Sulphur	LA LA	Iberville Calcasieu	504-659-2434 318-583-2169				0 0
U.S. Ecology Environmental Rinchem Company, Inc.	333 North Rancho Dr., Ste. 644 6133 Edith NE.	Las Vegas Albuquerque	NE NM	Clark Bernalillo	800-777-7311 505-345-3655				0 0
Safety-Kleen Corporation	2720 Girard NE	Albuquerque	NM	Bernalillo	505-884-2277				0
Safety-Kleen Corporation	4200 A Hawkins Road	Farmington	NM	San Juan	505-327-9070				0
Enviro-Process Systems U.S.P.C.I.	P.O. Box 731 2000 Claussen Rd., Suite 400S	Bronxville Oklahoma City	NY OK	Westchester Oklahoma	914-965-0599 405-528-8371				0 0
Ashland Chemical Company U.S.P.C.I.	3535 W. 21st St. Rt. 2, Box 180A	Tulsa Waynoka	OK OK	Osage Woodward	918-587-0168 405-697-3237				0 0
Agmet Resource Recovery Diversified Scientific Services, Inc.	23 Acorn St. P.O. Box 863	Providence Kingston	RI TN	Providence	401-831-0909 615-376-0087				0 0
Safety-Kleen Corporation	4234 Oil Belt Lane	Abilene	TX	Taylor	312-697-8460	TXD062287883	64042	Class I	9
Safety-Kleen Corporation	3811 IH-40 East	Amarillo	TX	Potter	312-697-8460	TXD000747410	61018	Class I	1
Detrex Chemical Industries, Inc.	322 International Parkway	Arlington	TX	Tarrant	817-640-6017	TXD980627137	HW-50021	Class I	4
Chemical Reclamation Services, Inc.	P.O. Box 69	Avalon	TX	Ellis	214-627-3243	TXD046844700	HW-50084	Class I	4
Liberty Waste Disposal Company	P.O. Box 3370	Baytown	TX	Chambers	713-424-5505		39017	Class II &	7
Olin Corporation	P.O. Box 30	Beaumont	TX	Jefferson	409-835-6641		HW-50167	Class I	6
Olin Corporation	1400 Olin Road	Beaumont	TX	Jefferson	409-835-6641				0
Chemical Waste Management	6901 Greenwood Road	Corpus Christi	TX	San Patricio	409-736-2821				0

Waste Disposal Facilities Database Report

Company Name	Address	City	State	County	Phone	EPA Id #	Permit #	Wasteclass	District #
Ashland Chemical Company	8901 Galveston Rd.	Houston	TX	Harris	713-941-3403				0
Disposal Systems, Inc.	Box 1505	Houston	TX	Harris	713-974-5000	TXD000719518	WDW-169	Class I	7
Eltex Chemical & Supply Co.	P.O. Box 4214	Houston	TX	Harris	713-795-5607	TXD074196338	39028	Class I	7
Eltex Chemical and Supply Company	1020 Holcombe, Suite 1114	Houston	TX	Harris	713-795-5607				0
Empak, Inc.	2000 W. Loop S., Suite 1800	Houston	TX	Harris	713-623-0000		WDW-157	Class I	7
Feed Processors (aka Houston Scrap)	P.O. Box 21145	Houston	TX	Harris	713-225-1436	TXD005928130	32498	Class I	7
Force Road Oil & Vacuum Truck Co.	P.O. Box 9484	Houston	TX	Harris	713-928-2737	TXD000633453	39014	Class I/Storage	7
Force, Inc.	P.O. Box 9484	Houston	TX	Harris	713-928-2737	TXD074165986	39040	Class	7
General Electric Company	8800 Wallisville Road	Houston	TX	Harris	713-672-3541		39063	Class I	7
Global Fuel, Inc.	2505 Collingsworth, Suite 200	Houston	TX	Harris	713-227-0696	TXD093565653	50092	Class I	7
James C. McDonald	10822 Stabler Lane	Houston	TX	Harris	713-695-0812		39019	Class	7
Merichem Company	1914 Haden Road	Houston	TX	Harris	713-455-1311		WDW-147	Class I	7
Paktank Corporation	2000 W. Loop S. Suite 1800	Houston	TX	Harris	713-623-0000	TXD000807982	50030	Class I	7
Parkans International	P.O. Box 15519	Houston	TX	Harris	713-675-9141	TXD008105959	37436	Class I	7
R.B. Little, Inc.	P.O. Box 36230	Houston	TX	Harris	- - 0		39018	Class	7
Stauffer Chemical Company	P.O. Box 5275	Houston	TX	Harris	- - 0	TXD008099079	50095	Class I	7
Treatment One	9001 Airport Blvd Suite 608	Houston	TX	Harris	713-944-9464	TXD055135388	71003	Class I	7
Safety-Kleen Corporation	2130A Grauwylar Rd	Irving	TX	Dallas	312-697-8460	TXD981052061	55194	Class I	4
Technical Environmental Systems, Inc.	500 Battleground Road	LaPorte	TX	Harris	713-476-0645	TXD982290140	HW-50225	Class I	7
Alpha Omega Recycling, Inc.	P.O. Box 9595	Longview	TX	Gregg	- - 0	TXD981514383	50203	Class I	5
Safety-Kleen Corporation	202 Michael Pl.	Longview	TX	Gregg	312-697-8460	TXD000747378	67028	Class I	5
Safety-Kleen Corporation	1 Mile E of Loop 289 on Hwy 62	Lubbock	TX	Lubbock	312-697-8460	TXD000747436	62018	Class I	2
Chastain, R.E.	Box 2257	McAllen	TX	Hidalgo	512-687-7035		39010	Class	11
Safety-Kleen Corporation	4 Mile N. of Jackson Road	McAllen	TX	Hidalgo	312-697-8460	TXD083145656	68062	Class I	11
Safety-Kleen Corporation	10043 County Road 125	Midland	TX	Midland	312-697-8460	TXD981055690	72023	Class I	10
Safety-Kleen	1580 Industrial Road	Missouri City	TX	Harris	312-697-8460	TXD010803203	71144	Class I	7

Waste Disposal Facilities Database Report

Company Name	Address	City	State	County	Phone	EPA Id #	Permit #	Wasteclass	District #
Resources, Inc.									
Chemical Recycling	P.O. Box 947	Wylie	TX	Collin	214-442-5495	TXD053131223	32355	Class 1	4
Chemical Recycling, Inc.	802 Kirby St.	Wylie	TX	Collin	214-442-5495				0
Golden Eagle Oil Refinery	1474 W. 1500 S.	Woods Cross	UT		801-292-4525				0

THIS PAGE INTENTIONALLY LEFT BLANK

CHARTER SERVICES

THIS PAGE INTENTIONALLY LEFT BLANK

WILDWOOD AVIATION INC
RT. 1 BOX 417B
GREENEVILLE TN 37743
IMCA959T
SM03
TYPE: ODA
REGIONS: AL CE EA GL NE NM SO SM WP

WILLIAMS AVIATION INC
BOX 397
SPRINGFIELD TN 37701
FJZA925D
SM03
TYPE: ODA
REGIONS: CE EA GL NE NM SO SM WP

TEXAS

ABILENE AERO INC
LUBBOCK AERO
2850 AIRPORT BLVD
ABILENE TX 79602
GSTA469E
SM13
TYPE: ODA
REGIONS: AL CE EA GL NE NM SO SM WP

ACUNA, EDWARD SR
GULF COAST HELICOPTERS INC
13601 MAX RD
PEARLAND TX 77581
GMLA523E
SM09
TYPE: ODR
REGIONS: CE EA GL NE NM SO SM WP

ADVANTAGE AIR CHARTER INC
15 COURTSIDE CIRCLE
SAN ANTONIO TX 78216
YDVA134U
SM17
TYPE: ODA
REGIONS: CE EA GL NE NM SO SM WP

AERO FREIGHT INC
AERO EXECUTIVES
6775 CONVAIR ROAD
EL PASO TX 79925
GSHA460E
SM01
TYPE: ODA
REGIONS: CE EA GL NE NM SO SM WP

AERO JET INC
MILLION AIR CHARTERS OF HOUSTON
8401 NELMS
HOUSTON TX 77061
GUQA115E
SM09
TYPE: ODA
REGIONS:

AEROLEASING CHARTER INC
8401 NELMS
HOUSTON TX 77061
OAHAS97T
SM09
TYPE: ODA
REGIONS:

AEROVESTA INC
PO DRAMER 60249
MIDLAND TX 79711
VESAS24I
SM13
TYPE: ODA
REGIONS: CE EA GL NE NM SO SM WP

AIR CENTER II INC
811 E DESSAU ROAD
SUITE 202
AUSTIN TX 78753
GUBA177Q
SM17
TYPE: ODA
REGIONS: CE EA GL NE NM SO SM WP

AIR CHARTERS INC
17807 ABBY LANE
SPRING TX 77379
YHGA865T
SM09
TYPE: ODA
REGIONS: CE EA GL NE NM SO SM WP

AIR ROUTING INTERNATIONAL CORP
2925 BRIARPARK DR. ST. 610
HOUSTON TX 77042
VRIA344B
SM09
TYPE: ODCF
REGIONS: SM

AIR TRANSPORT INC
7007 BOEING DRIVE
EL PASO TX 79925
GSGA459E
SM01
TYPE: ODA
REGIONS: CE EA GL NE NM SO SM WP

AIRECHARTER INC
PO BOX 7226
TYLER TX 75711
RCIA481H
SM05
TYPE: ODA
REGIONS: CE EA GL NE NM SO SM WP

AIRMASTER AVIATION INC
3301 W DENGAR AVE
MIDLAND TX 79707
HAQA574E
SM13
TYPE: ODA
REGIONS: CE EA GL NE NM SO SM WP

AIRPLANES OF ARKANSAS INC
LEO LEASING COMPANY
PO BOX 9190
AUSTIN TX 78766
AIPA115C
SM17
TYPE: ODA
REGIONS: CE EA GL NE NM SO SM WP

AIRWAY ADVENTURES
P. O. BOX 743
COMBES TX 78535
VWYA132T
SM17
TYPE: ODA
REGIONS: CE EA GL NE NM SO SM WP

ALPHA AVIATION INC
AERO AMBULANCE INTERNATIONAL
P O BOX 35508
DALLAS TX 75235
AAYA006C
SM05
TYPE: ODA
REGIONS: AL CE EA GL NE NM SO SM WP EU

ALPHA AVIATION SERVICES INC
8111 LEMMON AVE
DALLAS TX 75209
OIVA920B
MP01
TYPE: ODA
REGIONS:

AMERICAN AIR AMBULANCE INC
DALLAS RED BIRD AIRPORT
5801 MARVIN D. LOVE FRMY, SUITE 103
ALLIED HANGER (PHYSICAL LOCATION)
DALLAS TX 75237
GQUA402E
SM05
TYPE: ODA
REGIONS: AL CE EA GL NE NM SO SM WP

AMERICAN CORPORATE AVIATION INC
MEDICAL EXPRESS
14630 BRAMBLEWOOD DRIVE
HOUSTON TX 77079
ANDA175C
SM09
TYPE: ODA
REGIONS: SM WP EU

AMR COMBS INC
AMR COMBS
4255 AMON CARTER BLVD
DAL/FT WORTH AI TX 75261
XMRJA389T
SM21
TYPE: ODA
REGIONS: AL CE EA GL NE NM SO SM WP

ANDIS, RICHARD L
SIDNA AIR
2425 GAILOCK DRIVE
EL PASO TX 79925
SYPA670S
SM01
TYPE: ODA
REGIONS: CE EA GL NE NM SO SM WP

ANGEL AIR SERVICE INC
4611 94TH STREET
LUBBOCK TX 79424
IKSA690T
SM13
TYPE: ODA
REGIONS: CE EA GL NE NM SO SM WP

ANGELINA AVIATION CO
RT 3, BOX 3080
LUFKIN TX 75901
GREAA37E
SM09
TYPE: ODA
REGIONS: CE EA GL NE NM SO SM WP

ARLINGTON JET INC
4912 SOUTH COLLINS RD
ARLINGTON TX 76018
IJLA903T
SM19
TYPE: ODA
REGIONS: CE EA GL NE NM SO SM WP

AUSTIN JET CORP
P. O. BOX 13063
AUSTIN TX 78711
HINA680E
SM17
TYPE: ODA
REGIONS: AL CE EA GL NE NM SO SM WP E

AVIATION SCENE OF KILLEEN INC
1523 AIRPORT DRIVE, BOX K
KILLEEN TX 76543
AVKA281C
SM17
TYPE: ODA
REGIONS: CE EA GL NE NM SO SM WP

AVIEX JET INC
8430 LARSON
HOUSTON TX 77061
GUZA503E
SM09
TYPE: ODA
REGIONS: AL CE EA GL NE NM SO SM WP E

AVSTAR AVIATION
P O BOX 60727
MIDLAND TX 79711
VYTA660T
SM13
TYPE: ODA
REGIONS: CE EA GL NE NM SO SM WP

EXECUTIVE FLIGHT INC
5240 S COLLINS
ARLINGTON MUNICIPAL AIRPORT
ARLINGTON TX 76018
MFLA417G
SM19
TYPE: ODA
REGIONS:

FLIGHT PROFICIENCY SERVICE INC
PO BOX 7510
DALLAS TX 75209
GPEA412E
SM05
TYPE: ODA
REGIONS: CE EA GL NE NM SO SW MP

FLOOD ENTERPRISES INC
FLOOD AIR
700 FERRIS RD, STE 1A
LB 5
LANCASTER TX 75146
GBCA196E
SM05
TYPE: ODA
REGIONS: CE EA GL NE NM SO SW MP

FORENSIC SERVICES INC
CHEYENNE SPECIAL CHARTERS INC
1000 UNIVERSITY TOWER
6440 N. CENTRAL EXPRESSWAY
DALLAS TX 75206
IDMA647E
SM05
TYPE: ODA
REGIONS: CE EA GL NE NM SO SW MP

FRENCH, MICHAEL FLOYD
SCLO AVIATION
7010 MARTISOL
HOUSTON TX 77083
YFMA434T
SM09
TYPE: ODA
REGIONS: CE EA GL NE NM SO SW MP

G T A INVESTMENTS INC
G T A AIR
2916 MAPLE CT.
CARROLLTON TX 75007
XGMA341T
SM05
TYPE: ODA
REGIONS: AL CE EA GL NE NM SO SW MP

GAZELLE AIR INC
RT 5 BOX 158E
TEMPLE TX 76501
HKMA712E
SM17
TYPE: ODA
REGIONS: CE EA GL NE NM SO SW MP

GILLMAN AIR INC
7611 BELLAIRE BLVD
HOUSTON TX 77036
GMA524E
SM05
TYPE: ODA
REGIONS:

GOBLE, M TED
GOBLE AVIATION
LB 15
REDBIRD AIRPORT
DALLAS TX 75232
GDA410E
SM05
TYPE: ODA
REGIONS: CE EA GL NE NM SO SW MP

GOLDEN EAGLE AIRCRAFT CHARTER INC
2915 JENNIFER
COLLEGE STATION TX 77845
GEAA542S
SM09
TYPE: ODA
REGIONS: CE EA GL NE NM SO SW MP

GOLDSTAR SERVICES INC
AEROCARE
ROUTE 3 BOX 49-F
LUBBOCK TX 79401
GDGA513B
SM13
TYPE: ODA ODR
REGIONS: AL CE EA GL NE NM SO SW MP

GRAYSON FLYING SERVICE INC
PO BOX 208
SHERMAN TX 75091
GRRA445E
SM05
TYPE: ODA
REGIONS: CE EA GL NE NM SO SW MP

GUINN, JOEL
GUINN FLYING SERVICE
6821 PICCADILLY ST
HOUSTON TX 77061
GUGA493E
SM09
TYPE: ODA
REGIONS: AL CE EA GL NE NM SO SW MP EU

HALTON, GARY D
AIR EXEC
VICTORIA REGIONAL AIRPORT
RT 6, BUILDING 520
VICTORIA TX 77904
KCXA288F
SM17
TYPE: ODA
REGIONS: CE EA GL NE NM SO SW MP

HANGAR 10 INC
TITAN AIR TAXI
1601 WICHITA
MILLER INTERNATIONAL
AIRPORT
MCALLEN TX 78503
LFBA048G
SM17
TYPE: ODCF
REGIONS: CE EA GL NE NM SO SW MP

HARLINGEN AERO CENTER
YOUNG AIR
VALLEY INTERNATIONAL
AIRPORT
P O BOX 2425
HARLINGEN TX 78551
YFSA924J
SM17
TYPE: ODA
REGIONS: CE EA GL NE NM SO SW MP

HEDRICK BEECHCRAFT INC
HEDRICK BEECHCRAFT-SAN ANTONIO
10440 JOHNN CAPE ROAD
SAN ANTONIO TX 78216
XA1A605K
SM17
TYPE: ODA
REGIONS: CE EA GL NE NM SO SW MP

HELL-SERVICE INC
2507 NORTH FRAZIER STREET
P.O. BOX 2866
CONROE TX 77305
LMA846T
SM09
TYPE: ODR
REGIONS: AL CE EA GL NE NM SO SW MP

HELICOPTERS INTERNATIONAL INC
20803 STUEBNER AIRLINE #16
SPRING TX 77379
MLXA728E
SM09
TYPE: ODR
REGIONS: CE EA GL NE NM SO SW MP

HELITRANS CO INC
RT 2 BOX 417
22015 S FREEMAY
MANVEL TX 77578
GVBA504E
SM09
TYPE: ODR
REGIONS: CE EA GL NE NM SO SW MP

HEREFORD AVIATION INC
RT 1
HEREFORD TX 79045
GYSA559E
SM13
TYPE: ODA
REGIONS: CE EA GL NE NM SO SW MP

HORIZON HELICOPTERS INC
9444 MANCHESTER ST.
HOUSTON TX 77012
VBVA989B
SM09
TYPE: ODR
REGIONS:

HOUCOR RESOURCES INC
2909 HILLCROFT, SUITE 100
HOUSTON TX 77057
HOUA773E
SM09
TYPE: ODA
REGIONS: CE EA GL NE NM SO SW MP

HOUSTON CHARTER
19702 SAN GABRIEL DR
HOUSTON TX 77084
JGFA187F
SM09
TYPE: ODA
REGIONS: CE EA GL NE NM SO SW MP

HOUSTON HELICOPTERS INC
HOUSTON HELICOPTERS INC
3506 LOCKHEED
PEARLAND TX 77581
YHMA237T
SM09
TYPE: ODR
REGIONS:

HUTCHERSON AIR SERVICE INC
P O BOX 940
PLAINVIEW TX 79073
GVNA009E
SM13
TYPE: ODA
REGIONS: CE EA GL NE NM SO SW MP

ICAN ENTERPRISE INC
4213 VERDE VISTA
GEORGETOWN TX 78628
IOCA211B
SM17
TYPE: ODA
REGIONS: CE EA GL NE NM SO SW MP

INTERNATIONAL AIR CHARTER INC
P. O. BOX 3288
MCALLEN TX 78501
IOPA633B
SM17
TYPE: ODA
REGIONS: CE EA GL NE NM SO SW MP

P K CHARTER INC
P K AIR CHARTER
555 GELLHORN TX 77029
HOUSTON
PKCA194T
SM09
TYPE: ODA
REGIONS: AL CE EA GL NE NM SO SH MP

PACTS BANKING SERVICES
P.O. BOX 72723
CONPUS CHRISTI TX 78472
LMTA439U
SM17
TYPE: ODA
REGIONS: CE EA GL NE NM SO SH MP

PAGE, ELTON T
MCR 1, BOX 3
COTULLA MUNICIPAL AIRPORT
COTULLA TX 78014
PGTA429B
SM17
TYPE: ODA
REGIONS: CE EA GL NE NM SO SH MP

PANTHER AVIATION INC
CLEBURNE AVIATION SERVICES
1650 AIRPORT DRIVE
HANGAR 1000
CLEBURNE TX 76031
GTGA478E
SM19
TYPE: ODA
REGIONS: AL CE EA GL NE NM SO SH

PAXTON, RODGER AND BARNES, BILLY PARTNER
BLUEBONNET AERO
P. O. BOX 2298
BRENNHAM TX 77833
BKLA725S
SM09
TYPE: ODA
REGIONS: CE EA GL NE NM SO SH MP

PEGASUS CHARTERS INC
SUITE 239
MEACHAM FIELD TERMINAL
FORT WORTH TX 76106
IDFA748E
SM19
TYPE: ODA
REGIONS:

PENTECOST, JOHN M
AMERICAN AIR CHARTERS
815 NORTH CREEK DRIVE
LAREDO INT'L AIRPORT
LAREDO TX 78041
PJNA073T
SM17
TYPE: ODA
REGIONS: AL CE EA GL NE NM SO SH MP

PHILLIP R ZEECK INC
500 N WASHINGTON
SUITE 400
ODESSA TX 79761
GZCA563E
SM13
TYPE: ODA
REGIONS: AL CE EA GL NE NM SO SH MP

PHILLIPS, KENNETH R
PHILLIPS AIR TRANSPORT
BOX 593
PHILLIPS AIRPORT
BRACKETTVILLE TX 78832
PCZA494B
SM17
TYPE: ODA
REGIONS: CE EA GL NE NM SO SH MP

PILOTS CHOICE AVIATION INC
209 CORSAIR
GEORGETOWN TX 78628
PLCA766B
SM17
TYPE: ODA
REGIONS: CE EA GL NE NM SO SH MP

PRATT AND WHEELER INVESTMENTS INC
ADDISON EXECUTIVE AIR SERVICE
4444 WESTGROVE DRIVE
SUITE 200
DALLAS TX 75248
PHMA153T
SM05
TYPE: ODA
REGIONS: AL CE EA GL NE NM SO SH MP

RA-77 INC
ROTORAIRE
1801 E 51ST STREET
AUSTIN TX 78723
RAKA446H
SM17
TYPE: ODR
REGIONS: CE EA GL NE NM SO SH MP

RADIAL INC
P O BOX 937
MARLINGEN TX 78551
RADCA41H
SM17
TYPE: ODCF
REGIONS: CE EA GL NE NM SO SH MP

RASMAR JET CHARTER INC
6805 BOEING DRIVE
EL PASO INTERNATIONAL
AIRPORT
EL PASO TX 79925
JOGA280F
SM01
TYPE: ODA
REGIONS: AL CE EA GL NE NM SO SH MP

RECON AIR INC
P.O. BOX 815695
DALLAS TX 75381
GOJA427E
SM05
TYPE: ODR
REGIONS: CE EA GL NE NM SO SH

REDMAN INVESTMENTS INC
4585A CLAIRE CHENNAULT DR
ADDISON AIRPORT
DALLAS TX 75248
QRIA192S
SM05
TYPE: ODA
REGIONS: AL CE EA GL NE NM SO SH MP

RITE MAY AIRCRAFT MAINTENANCE INC
1317 MATERS EDGE DRIVE
PLANO TX 75093
QMYA791T
SM05
TYPE: ODA
REGIONS: CE EA GL NE NM SO SH MP

RLS AVIATION INC
14806 MYSTIC BEND
CYPRESS TX 77429
VJQA967B
SM09
TYPE: ODA
REGIONS: CE EA GL NE NM SO SH MP

RR INVESTMENTS INC
MILLION AIR
4300 WESTGROVE
DALLAS TX 75248
GOVA433E
SM05
TYPE: ODA
REGIONS: AL CE EA GL NE NM SO SH MP

SABER HELICOPTERS INC
500 TOWER LIFE BUILDING
SAN ANTONIO TX 78205
HMA674E
SM17
TYPE: ODR
REGIONS: AL CE EA GL NE NM SO SH

SALAIKA, TIMOTHY ALBERT
SALAIKA AVIATION
1111 OLD RANCH RD.
PO BOX 757
DANBURY TX 77534
GMA519E
SM09
TYPE: ODR
REGIONS: CE EA GL NE NM SO SH MP

SAM WHITE CHARTER INC
8301 BEECHNUT
HOUSTON TX 77036
LHUA076G
SM09
TYPE: ODA
REGIONS: CE EA GL NE NM SO SH MP

SAN ANTONIO PIPER INC
8411 MISSION RD
SAN ANTONIO TX 78214
MMA488G
SM17
TYPE: ODA
REGIONS: CE EA GL NE NM SO SH MP

SAN JACINTO AIRLINES
LA PORTE MUNICIPAL ARPT
11015 WEST MAIN
LAPORTE TX 77571
XSJA663S
SM09
TYPE: ODA
REGIONS: CE EA GL NE NM SO SH MP

SANJET INC
SUNJET
557 SANDAU RD
SAN ANTONIO TX 78216
HMA668E
SM17
TYPE: ODA
REGIONS: AL CE EA GL NE NM SO SH MP

SCOTT, WILLIAM B
SCOTT FLYING SERVICE/LIFEGUARD AIR AM
LOCATION 2 SOUTH
MEACHAM FIELD
FORT WORTH TX 76106
GTSA481E
SM19
TYPE: ODA
REGIONS: AL CE EA GL NE NM SO SH MP

SEPTOR SERVICES INTERNATIONAL INC
SEPTOR CHARTER
2113 LIMRICK
PEARLAND TX 77581
GVMA508E
SM09
TYPE: ODA
REGIONS: AL CE EA GL NE NM SO SH MP

SOUTHLAND MANAGEMENT INC
P. O. BOX 3197
MARLINGEN TX 78551
ZSOA873T
SM17
TYPE: ODA
REGIONS: CE EA GL NE NM SO SH MP

SOUTHWIND AIRLINES INC
RT 3 BOX 338
LOS FRESNOS TX 78566
HMOA708E
SM17
TYPE: ODA
REGIONS: CE EA GL NE NM SO SH MP

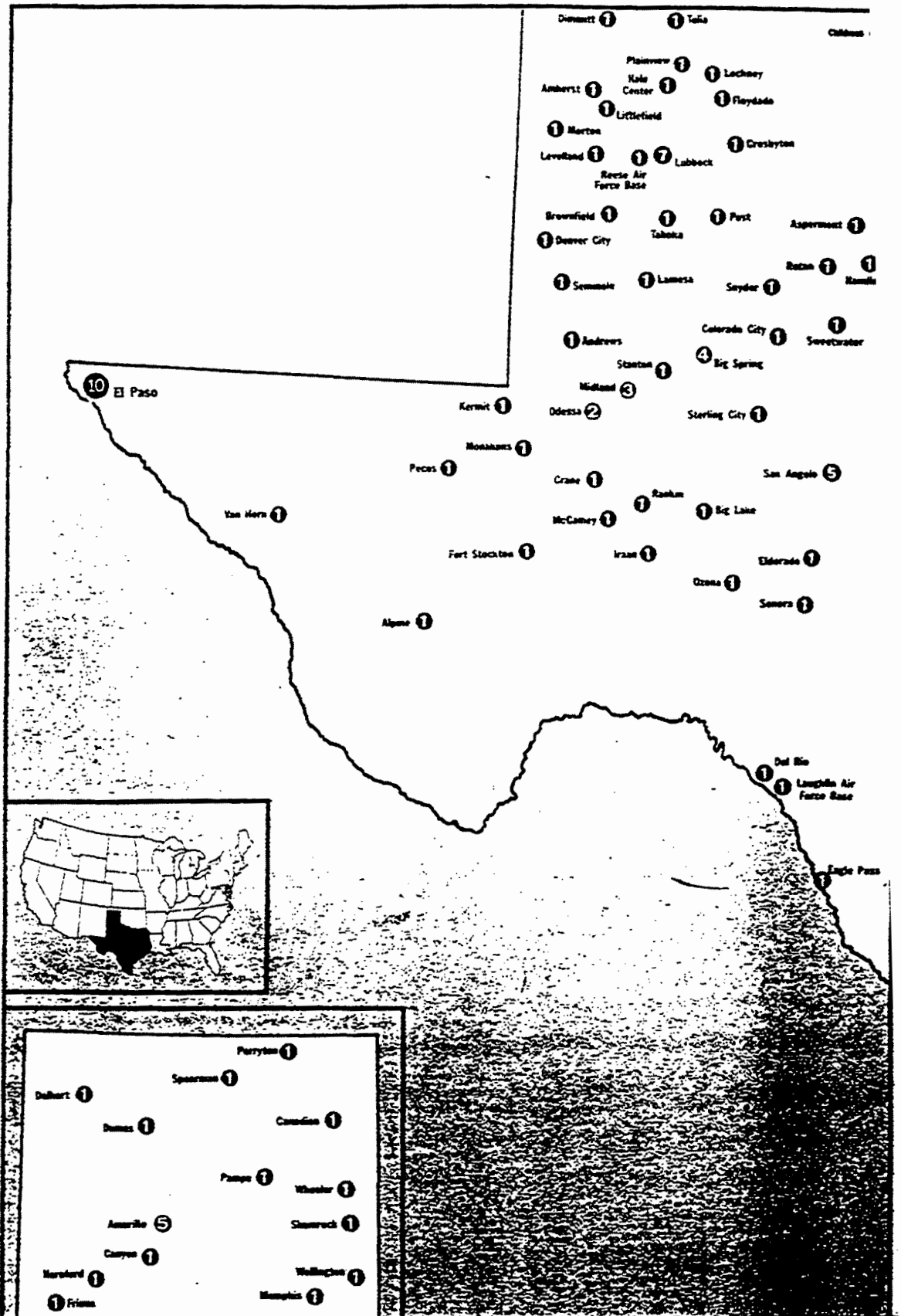
THIS PAGE INTENTIONALLY LEFT BLANK

HOSPITALS

THIS PAGE INTENTIONALLY LEFT BLANK

Texas

Hospitals Per



Texas



Hospitals, U.S. / Texas

Hospital, Address, Telephone, Administrator, Approval and Facility Codes, Health Care System					Classification Codes			Important Data				Newborn Data		Expenses (thousands of dollars)		Remarks
					General	Service	Specialty	Beds	Admissions	Census	Occupancy (percent)	Baseline	Births	Total	Payroll	
* American Hospital Association (AHA) membership Joint Commission on Accreditation of Healthcare Organizations (JCAHO) accreditation American Osteopathic Association (AOA) membership American Osteopathic Association (AOA) accreditation Commission on Accreditation of Rehabilitation Facilities (CARF) accreditation Control codes 61, 63, 64, 71, 72, and 73 indicate hospitals listed by AHA, but not registered by AHA. For definition of numerical codes, see page A6																
* WILLOW CREEK ADOLESCENT CENTER, 7000 Hwy 287 S., Zip 76003, Mailing Address P O Box 171208, Zip 76003; tel. 817/572-3355; James J. Cliborne Jr., Administrator F28 29 30 31 32					33	52	L	56	239	45	80.4	0	0	-	-	15
ASPERMONT—Stonewall County * STONEWALL MEMORIAL HOSPITAL, U. S. Hwy 380 & 83 N., Zip 79502, Mailing Address Drawer C, Zip 79502; tel. 817/989-3551; Clara Woods, Administrator A9 10 F1 15 16 35 36 40					16	10	S	25	299	3	12.0	5	13	1140	487	3
ATHENS—Henderson County * LAKELAND MEDICAL CENTER, 2000 S. Palestine, Zip 75751; tel. 214/675-2218; Patrick L. Wallace, Administrator (Nonreporting) A1a 9 10 \$1895					23	10	S	103	-	-	-	-	-	-	-	-
ATLANTA—Cass County ATLANTA MEMORIAL HOSPITAL, 903 S. Williams St., Zip 75551, Mailing Address Box 1049, Zip 75551; tel. 214/796-4151; Thomas Nance, Administrator A9 10 F1 3 6 10 15 16 23 35 36 37 40 41 45					16	10	S	53	1266	15	28.3	8	170	2891	1440	8
* BROOKS HOSPITAL, Louise St., Zip 75551, Mailing Address P O Box 1069, Zip 75551; tel. 214/796-2873; Jesse Brooks M.D., Administrator A9 F1 3 12 14 15 16 23 24 35 36 37 40 52					33	10	S	43	1782	27	62.8	5	0	1810	1185	6
AUSTIN—Travis County AUSTIN STATE HOSPITAL, 4110 Guadalupe St., Zip 78751; tel. 512/452-0381; Kenny Dufek, Superintendent A1a 3 5 10 F1 2 14 15 19 23 24 26 28 31 32 34 42 43 44 46 47 48 49 50					12	22	L	603	2444	474	78.6	0	0	30888	21907	121
BRACKENRIDGE HOSPITAL (Includes Children's Hospital of Austin), 601 E. 15th St., Zip 78701; tel. 512/476-6461; Thomas N. Young, Administrator A1a 3 5 9 10 F1 2 3 4 5 6 9 10 11 12 13 14 15 16 20 23 24 25 26 34 35 36 37 38 40 42 44 45 46 47 51 52 53 54					14	10	S	396	16448	280	71.4	25	3819	76936	37238	158
BROWN SCHOOLS RANCH TREATMENT CENTER See HEALTHCARE REHABILITATION CENTER																
CHARTER LANE HOSPITAL, 8402 Cross Park Dr., Zip 78754, Mailing Address P O Box 14826, Zip 78761; tel. 512/837-1800; Pamela W. McCullough, Administrator A1a 10 F1 15 23 24 28 29 30 31 32 34 40 42 49 \$0695					33	22	S	108	715	60	55.6	0	0	-	-	12
CPC CAPITAL HOSPITAL, 12151 Hunters Chase Dr., Zip 78729; tel. 512/250-6667; Rex A. Oliver, Administrator A1a 10 F1 15 24 29 30 31 32 42 48 \$0785					33	22	S	86	413	28	32.6	0	0	-	-	13
HCA SHOAL CREEK HOSPITAL, 3501 Mills Ave., Zip 78731; tel. 512/452-0381; Gail Oberst, Administrator A1a 9 10 F1 16 24 29 30 32 42 43 48 \$1755					33	22	S	200	2021	97	48.5	0	0	-	-	18
HCA SOUTH AUSTIN MEDICAL CENTER, 901 W. Ben White Blvd., Zip 78704; tel. 512/447-2211; Dick Klemm, Chief Executive Officer A1a 9 10 F1 3 6 10 12 14 15 16 23 24 34 35 36 37 39 40 43 45 53 \$1755					33	10	S	134	5348	74	55.2	14	926	25197	8483	37
HEALTHCARE REHABILITATION CENTER (Formerly Brown Schools Ranch Treatment Center), Mailing Address P O Box 43148, Zip 78745; tel. 512/444-4835; Tony Martin, Executive Administrator (Nonreporting) A1a 10 \$0395					33	22	L	151	-	-	-	-	-	-	-	-
HOLY CROSS HOSPITAL See SETON HOLY CROSS																
MERIDELL ACHIEVEMENT CENTER, Mailing Address P O Box 9383, Zip 78766; tel. 512/258-1891; Arlie L. Hilliard Jr., Administrator (Nonreporting) \$9555					33	22	L	48	-	-	-	-	-	-	-	-
OAKS TREATMENT CENTER (Formerly Oaks Treatment Center-Brown Schools), 1407 W. Stoney Lane, Zip 78745; tel. 512/444-9561; James A. Eberwine, Director A1a F28 29 30 31 32 34 42 44 49 \$0395					33	22	L	120	98	120	100.0	0	0	-	-	30
SETON HOLY CROSS (Formerly Holy Cross Hospital), 2600 E. Martin Luther King Jr. Blvd., Zip 78702; tel. 512/477-9811; Sister Joan Mueller, Administrator (Total facility includes 26 beds in nursing home-type unit) A1a 9 F1 16 18 19 23 24 40 41 42 44 45 46 \$1855					21	10	S TF	88 62	1071 685	42 25	47.7 -	0 0	0 0	10635 9364	5220 4838	15
SETON MEDICAL CENTER, 1201 W. 38th St., Zip 78705; tel. 512/459-2121; Judith P. Smith, President A1a 9 10 F1 2 3 4 6 9 10 11 12 13 14 15 16 20 23 24 35 36 40 41 44 45 46 51 52 53 54 \$1855					23	10	S	491	27003	385	78.4	38	4806	87558	42023	200
ST. DAVID'S COMMUNITY HOSPITAL, 919 E. 32nd St., Zip 78705, Mailing Address Box 4039, Zip 78765; tel. 512/476-7111; Jack L. Campbell, President A1a 9 10 F1 3 4 6 10 11 12 14 15 16 17 20 23 24 25 26 29 31 32 34 35 36 37 40 41 42 44 45 46 47 51 53 54					23	10	S	325	15597	233	71.7	44	2561	60885	26303	96
UNIVERSITY OF TEXAS AT AUSTIN STUDENT HEALTH CENTER (Formerly University of Texas Student Health Center), 105 W. 26th St., Zip 78705; tel. 512/471-4955; J. Robert Wragg, Director (Nonreporting) A3					12	11	S	7	-	-	-	-	-	-	-	-
AZLE—Tarrant County HARRIS METHODIST-NORTHWEST, 108 Denver Trail, Zip 76020; tel. 817/237-8600; Dan J. Ahert, Administrator A1a 9 10 F1 3 14 15 16 23 35 40 45 46 \$2345					23	10	S	36	1217	11	29.7	6	188	5085	1981	9
BALLINGER—Brewster County BALLINGER MEMORIAL HOSPITAL, Bronte Hwy. and Avenue B, Zip 76821; tel. 915/385-2531; Pat Weidner, Administrator A9 10 F1 6 10 16 23 34 35 36 45					23	10	S	28	420	6	20.7	7	26	1398	686	3
BRY CITY—McIntosh County MADAGORDA GENERAL HOSPITAL, 1115 Avenue G, Zip 77414; tel. 409/245-6383; Charles Schwartz, District Administrator (Total facility includes 28 beds in nursing home-type unit) A1a 9 10 F1 3 6 12 14 16 19 20 34 35 36 40 41 45 53 \$7235					16	10	S TF	108 80	2427 2409	58 30	53.7 -	13 13	453 453	10535 10110	4647 4198	27 24
BRYTOWN—Brazos County GULF COAST HOSPITAL, 2800 Garth Rd., Zip 77521; tel. 713/425-9100; Linda Mascher, Administrator A1a 9 10 F1 3 6 14 15 16 23 27 28 29 30 32 33 34 35 36 40-46 52 \$1795					33	10	S	139	3410	47	33.8	10	531	-	-	26
HUBAMA HOSPITAL-BRYTOWN, 1700 James Bowie Dr., Zip 77520, Mailing Address Box 1451, Zip 77520; tel. 713/420-6100; Linda B. Russell, Executive Director A1a 9 10 F1 2 3 6 10 12 14 15 16 23 27 28 30 31 34 35 36 37 38 40 42 43 46 48 49 53 \$1235					33	10	S	191	3193	82	42.9	9	200	18446	6795	34
SAN JACINTO METHODIST HOSPITAL, 4401 Garth Rd., Zip 77521; tel. 713/420-8800; Rod Seidel, President & Chief Executive Officer (Nonreporting) A1a 3 5 9 10 \$7235					21	10	S	118	-	-	-	-	-	-	-	-
BEAUMONT—Jefferson County BAPTIST HOSPITAL OF SOUTHEAST TEXAS, College and 11th St., Zip 77701, Mailing Address Drawer 1581, Zip 77704; tel. 409/835-3781; Selman Clark, President A1a 9 10 F1 2 3 4 6 7 8 10 11 12 15 16 20 23 24 26 27 30 32 34 35 42 45 46 47 48 49 52 53 54					21	10	S	335	8362	186	55.5	0	0	44158	18008	78
BEAUMONT MEDICAL SURGICAL HOSPITAL, 3080 College, Zip 77701, Mailing Address Box 5617, Zip 77726; tel. 409/833-1411; Gary R. Grover, Executive Director A1a 9 10 F1 3 6 10 12 15 16 23 34 35 46 53 \$1235					33	10	S	214	4473	82	38.3	0	0	-	-	43
HCA BEAUMONT NEUROLOGICAL HOSPITAL (Formerly Beaumont Neurological Hospital), 3250 Fourn St., Zip 77701; tel. 409/835-4621; Thomas L. Ryle, Administrator A1a 9 10 F1 15 24 26 28 29 30 31 32 34 42 44 46 47 48 49 \$1755					33	22	S	111	1303	76	68.5	0	0	-	-	19
ST. ELIZABETH HOSPITAL, 2830 Calder Ave., Zip 77702, Mailing Address P O Box 5406, Zip 77726; tel. 409/892-7171; Sister M. Fatima McCarthy, Administrator A1a 2 9 10 F1 2 3 4 6 7 8 9 10 11 12 14 15 16 17 20 23 24 25 34 35 36 40 42 44 46 47 51 52 53 54 \$0805					23	10	S	443	19890	345	77.9	60	2301	94332	42540	189

Hospital, Address, Telephone, Administrator, Approval and Facility Codes, Health Care System	Classification Codes			Inpatient Data				Newborn Data		Expenses (thousands of dollars)		Personnel	
	Control	Service	Stay	Facilities	Beds	Admissions	Census	Occupancy (percent)	Basinets	Births	Total		Payroll
* Can Hospital Association (CHA) membership * Commission on Accreditation of Healthcare Organizations (CAHO) accreditation * American Osteopathic Hospital Association (AOHA) membership * American Osteopathic Association (AOA) accreditation * Commission on Accreditation of Rehabilitation Facilities (CARF) accreditation * For codes 61, 63, 64, 71, 72 and 73 indicate hospitals listed by AOHA but not registered * For definition of numerical codes, see page A5													
BELFORD —Tarrant County * HARRIS METHODIST-HEB (Includes Harris Methodist-HEB North, 1600 Hospital Blvd., Zip 76022; Mailing Address Box 669, Zip 76022; tel. 917/283-1561; Harris Methodist-HEB South, 2219 W. Euless Blvd., Euless, Zip 76039; tel. 917/355-7700; R. William Whitman Jr., Senior Vice President A1a 9 10 F1 3 4 6 9 10 12 14 15 16 20 23 24 25 26 27 28 29 30 31 32 34 35 36 37 40 42 44 45 46 47 48 49 52 53 54 52345 * HARRIS METHODIST-HEB NORTH See Harris Methodist-HEB * NORTHEAST COMMUNITY HOSPITAL , 1301 Airport Freeway, Zip 76021; tel. 917/283-6700; Robert Martin, Chief Executive Officer A1a 9 11 12 13 F1 3 6 7 9 10 12 15 16 17 21 23 24 25 26 34 35 36 37 40 41 42 44 45 46 47 52 53 51885													
BEVILVILLE —See County * SEE COUNTY REGIONAL MEDICAL CENTER (Formerly Beewille Memorial Hospital), 1500 E. Houston St., Zip 78102; tel. 512/358-5431; Donald C. Roche, Administrator A1a 9 10 F1 3 6 12 14 16 23 35 44 45 53													
BELLEVILLE —Austin County * BELLEVILLE GENERAL HOSPITAL , 44 N. Cummings, Zip 77418; Mailing Address Box 148, Zip 77418; tel. 409/685-3141; Charles W. Gundry, Administrator A1a 9 10 F1 3 6 35 45													
BERGSTROM AIR FORCE BASE —Tarrant County * U. S. AIR FORCE HOSPITAL , Bergstrom AFB, Zip 78743; tel. 512/369-2903; Lieutenant Colonel Carl L. Steiger, Administrator (Nonreporting)													
BIG LAKE —Montague County * REAGAN MEMORIAL HOSPITAL , 805 N. Main St., Zip 76932; tel. 915/584-2561; Ron Galloway, Administrator (Total facility includes 44 beds in nursing home-type unit) A9 10 F6 19 35 36 40													
BIG SPRING —Harris County * BIG SPRING STATE HOSPITAL , Lamesa Hwy., Zip 79721; Mailing Address P O Box 231, Zip 79721; tel. 915/267-8216; Robert von Rosenberg, Superintendent A1a 9 10 F15 24 28 30 32 42 45 46 47 48 49													
BALL-BENNETT MEMORIAL HOSPITAL , 411 E. Ninth St., Zip 79720; Mailing Address Box 2071, Zip 79721; tel. 915/267-7411; Clyde E. Thomas M. D., Acting Administrator A1a 9 10 F1 34 35													
SCENIC MOUNTAIN MEDICAL CENTER , 1601 W. 11th Pl., Zip 79720; tel. 915/263-1211; David A. Wiley, Administrator A1a 9 10 F1 3 6 10 12 15 16 19 20 23 34 35 36 38 40 41 45 46 47 48 49 53 55895													
VETERANS ADMINISTRATION MEDICAL CENTER , 2400 S. Gregg St., Zip 79720; tel. 915/263-7361; Conrad Alexander, Director (Total facility includes 40 beds in nursing home-type unit) A1a 2 3 5 F1 3 6 10 12 14 15 16 19 23 24 25 26 27 28 30 31 34 35 42 44 46 47 48 49													
BOWMAN —Fentress County * FANNIN COUNTY HOSPITAL See NORTHEAST MEDICAL CENTER * NORTHEAST MEDICAL CENTER (Formerly Fannin County Hospital), 504 Locomo Blvd., Zip 75418; Mailing Address P O Drawer C, Zip 75418; tel. 214/583-8585; David Nash, Administrator A9 10 F1 3 6 10 15 16 23 34 35 36 40 41 44 45													
SAM RAYBURN MEMORIAL VETERANS CENTER , E. Ninth St. & Locomo Dr., Zip 75418; tel. 214/583-2111; Alfonso Estrada Jr., Director (Total facility includes 325 beds in nursing home-type unit) A1a F3 6 15 16 19 23 24 26 27 28 30 31 34 42 44 46 47 49													
BOWIE —Montague County * BOWIE MEMORIAL HOSPITAL , Lamb & Greenwood Sts., Zip 76230; Mailing Address Box 1128, Zip 76230; tel. 817/872-1126; C. Lynn Heiler, Administrator A9 10 F1 3 6 10 15 16 26 34 35 41 45 47													
BRADY —McCluskey County * HEART OF TEXAS MEMORIAL HOSPITAL , Nine Rd., Zip 76825; Mailing Address P O Box 1150, Zip 76825; tel. 915/597-2901; Charles N. Butts, Administrator A9 10 F1 3 6 16 23 35 41 45 46 47 50725													
BROWNIDGE —Stephens County * STEPHENS MEMORIAL HOSPITAL , 200 S. Geneva St., Zip 76024; tel. 817/569-2241; Carrie Barnes, Administrator A9 10 F1 6 15 16 23 26 34 35 36 37 40 41 45 50													
BROWNHARVEY —Washington County * BORNE MEMORIAL HOSPITAL See Trinity Community Medical Center * ST. JUDE HOSPITAL See Trinity Community Medical Center													
TRINITY COMMUNITY MEDICAL CENTER (Includes Borne Memorial Hospital, 700 Medical Plaza, Zip 77833; tel. 409/836-6173; St. Jude Hospital, 1306 N. Park St., Zip 77833; Mailing Address Box 1089, Zip 77833; tel. 409/836-6101; Ben Tobias, Administrator A1a 9 10 F1 3 6 10 12 15 16 23 35 36 37 40 45 52 53													
BRIDGEPORT —Wise County * BRIDGEPORT HOSPITAL , 1301 Main St., Zip 76026; tel. 817/683-2226; Melissa A. Craig, Administrator A9 10 F1 6 15 16 23 35 36 37													
BROWNFIELD —Terry County * BROWNFIELD REGIONAL MEDICAL CENTER , 705 E. Fort, Zip 79316; tel. 806/637-3551; Pat McMillan, Administrator A1a 9 10 F1 3 6 10 15 16 23 34 35 36 40 45													
BROWNSVILLE —Chambers County * AMB BROWNSVILLE MEDICAL CENTER , 1040 W. Jefferson St., Zip 77820; Mailing Address Box 3590, Zip 77820; tel. 512/544-1400; G. Tucker Gribb, Executive Director A1a 9 10 F1 3 6 10 12 14 15 16 17 20 23 33 34 35 36 40 49 47 53 54 50125													
MCA VALLEY REGIONAL MEDICAL CENTER See VALLEY REGIONAL MEDICAL CENTER * VALLEY REGIONAL MEDICAL CENTER (Formerly MCA Valley Regional Medical Center), 1 Ted Hunt Blvd., Zip 78520; Mailing Address Box 3710, Zip 78520; tel. 512/831-9611; Leon J. Beale, Administrator (Data for 349 days) A1a 9 10 F1 3 6 12 14 15 16 23 34 35 36 40 45 47 48 52 51885													
BROWNWOOD —Brewer County * BROWNWOOD REGIONAL HOSPITAL , Burnett & Carmichael Sts., Zip 76804; Mailing Address Box 760, Zip 76804; tel. 915/646-8541; Ellen Tarnason, Interim Administrator A1a 9 10 F1 3 6 7 9 10 11 12 15 16 23 34 35 37 40 45 47 53 51885													
BRYAN —Brazos County * MCA GREENLEAF HOSPITAL See College Station													

Hospitals, U.S. / Texas

Hospital, Address, Telephone, Administrator, Approval and Facility Codes, Health Care System				Classification Codes		Inpatient Data				Newborn Data		Expense (Thousands of dollars)		Percent			
Central	Service	Skilled	Facilities	Beds	Admissions	Census	Occupancy (Percent)	Basinets	Births	Total	Payroll						
* American Hospital Association (AHA) membership - Joint Commission on Accreditation of Healthcare Organizations (JCAHO) accreditation - American Osteopathic Hospital Association (AOHA) membership - American Osteopathic Association (AOA) accreditation - Commission on Accreditation of Rehabilitation Facilities (CARF) accreditation Control codes 61, 63, 64, 71, 72 and 73 indicate hospitals listed by AHA but not registered by AHA. For definition of numerical codes, see page A8																	
ST. JOSEPH HOSPITAL AND HEALTH CENTER, 2801 Franciscan Dr., Zip 77802; tel. 409/776-3777. Sister Gretchen Kunz, President & Chief Executive Officer (Total facility includes 13 beds in nursing home-type unit) A1a 9 10 F1 2 3 4 6 9 10 11 12 15 16 17 19 23 30 34 35 36 40 45 46 47 51 52 53 54 55 57				21	10	S	TF H	179 166	7556 7401	106 99	59.2 -	34 34	1419 1419	28746 28508	11844 11649	485 472	
BUNA - Jasper County BUNA MEDICAL CENTER HOSPITAL, N. Hwy. 96, Zip 77612. Mailing Address P O Box 1088, Zip 77612; tel. 409/994-3576. Wayne D. Butcher, Administrator (Total facility includes 60 beds in nursing home-type unit) A1a 9 10 F16 19 23 35				33	10	S	TF H	93 33	474 439	56 6	60.2 -	0 0	0 0	- -	- -	98 72	
BURNET - Burnet County SHEPHERD MEMORIAL HOSPITAL, 501 Buchanan Dr., Zip 78611; tel. 512/756-2141. John J. Hayes, Administrator A1a 9 10 F1 3 16 23 26 35 36 40 41 45 48 52				16	10	S		52	1372	20	38.5	4	204	3327	1351	85	
CALDWELL - Burleson County BURLESON MEMORIAL HOSPITAL (Formerly Burleson County Hospital), 1101 Woodson Dr., Zip 77836; tel. 409/567-3245. Matt Maxfield, Administrator (Nonreporting) A9 10				16	10	S		37	-	-	-	-	-	-	-	-	
CAMERON - Milam County ST. EDWARD HOSPITAL (Formerly St. Edward Hospital of Cameron), 806 N. Crockett St., Zip 76520. Mailing Address P O Drawer 969, Zip 76520; tel. 817/697-6664. Robert M. Spille, Administrator A1a 9 10 F1 6 15 16 23 34 35 36 40 45 47 52 56 58				21	10	S		34	850	12	35.3	8	49	2623	1120	80	
CANADIAN - Hemphill County HEMPHILL COUNTY HOSPITAL, 1020 S. Fourth St., Zip 79014; tel. 806/323-6422. Deanne Miller, Administrator A9 10 F1 15 16 19 35 37 40 45				16	10	S		25	261	3	12.0	6	15	1409	639	36	
CANYON - Randall County PALO DURO HOSPITAL, 2 Hospital Dr., Zip 79015; tel. 806/655-7751. Bob L. Bybee, Administrator A1a 9 10 F1 3 6 15 16 23 35 37 40 41 42 43 45 48 49 52				16	10	S		49	1417	23	46.9	8	74	4265	2055	113	
CARRIZO SPRINGS - Dimmit County DIMMIT COUNTY MEMORIAL HOSPITAL, 704 Hospital Dr., Zip 78834; tel. 512/876-2424. Ernest Flores Jr., Administrator (Nonreporting) A9 10				13	10	S		49	-	-	-	-	-	-	-	-	
CARROLLTON - Dallas County TRINITY MEDICAL CENTER, 4343 N. Josey Lane, Zip 75010; tel. 214/492-1010. Dewey A. Greene, Administrator A1a 9 10 F1 3 6 10 12 14 15 16 23 24 26 27 31 32 34 35 36 37 40 42 44 45 46 52 53 53 53				33	10	S		103	4912	57	55.3	30	1631	-	-	-	267
CARSWELL AIR FORCE BASE - Tarrant County ROBERT L. THOMPSON STRATEGIC HOSPITAL (Formerly U. S. Air Force Regional Hospital, Carswell), Carswell AFB, Zip 76127; tel. 817/782-4895. Captain Orussell B. Jones USAF MSC, Director A1a 2 3 F3 6 12 14 15 16 23 28 30 32 34 35 37 40 46 47 49 52 53				41	10	S		140	6933	78	60.5	25	762	-	-	-	768
CARTHAGE - Pecos County PANOLA GENERAL HOSPITAL, 409 Cottage Rd., Zip 75633. Mailing Address Box 549, Zip 75633; tel. 214/693-3841. Billy Don York, Administrator A1a 9 10 F1 3 6 12 14 15 23 34 35 44 45 46 47 52 53 53 53				13	10	S		41	1211	18	43.9	0	0	4273	2086	113	
CENTER - Shelby County MEMORIAL HOSPITAL, 602 Hurst St., Zip 75935. Mailing Address Box 32, Zip 75935; tel. 409/598-2781. Joann Brashear R.N., Administrator A1a 9 10 F1 3 6 14 15 16 23 34 35 37 40 41 50 53				33	10	S		60	1765	19	31.7	6	170	4026	1489	88	
CENTER POINT - Kent County STARLITE VILLAGE HOSPITAL, Elm Pass Rd., Zip 78010. Mailing Address Box 317, Zip 78010; tel. 512/634-2212. Annacette Lindner, Administrator A1a 9 10 F8 12 15 16 23 24 27 28 30 34 35 42 47 49				33	10	S		37	577	37	100.0	0	0	4380	1315	77	
CHAMBERVIEW - Harris County SUN BELT REGIONAL MEDICAL CENTER EAST See Sun Belt Regional Medical Center, Houston																	
CHILDRESS - Childress County CHILDRESS GENERAL HOSPITAL, Hwy. 83 N., Zip 79201. Mailing Address Box 1030, Zip 79201; tel. 817/837-6371. Frances T. Smith, Administrator A1a 9 10 F1 3 16 23 26 34 35 40 41 45 47 52 53				16	10	S		35	1125	16	45.7	6	222	2888	1392	76	
CHILLICOTHE - Harrison County CHILLICOTHE HOSPITAL DISTRICT, 303 Ave. I, Zip 79225. Mailing Address Box 370, Zip 79225; tel. 817/852-5131. Robert Horner, Administrator A9 10 F1 12 35				16	10	S		21	202	4	19.0	0	0	1034	443	32	
CISCO - Eastland County E. L. GRAHAM MEMORIAL HOSPITAL, W. Hwy. 80, Zip 76437. Mailing Address Box 321, Zip 76437; tel. 817/442-3951. Marvin E. Cole, Administrator A1a 9 10 F1 6 34 35 42 45 51 765				16	10	S		30	289	4	13.3	0	0	1352	546	28	
CLARKSVILLE - Red River County RED RIVER GENERAL HOSPITAL, Hwy. 82 W., Zip 75426. Mailing Address Box 1270, Zip 75426; tel. 214/427-3851. James D. Luft, Executive Director A1a 9 10 F1 2 6 14 15 16 23 34 35 41 45 47				16	10	S		66	1287	15	22.7	0	0	3438	1491	83	
CLEBURNE - Johnson County WALLS REGIONAL HOSPITAL, 201 White Dr., Zip 76031; tel. 817/641-2551. Steven D. Porter, Administrator A1a 9 10 F1 3 6 10 12 14 15 16 23 24 26 27 28 30 32 34 35 36 40 42 43 44 45 52 53 53 53				21	10	S		112	4819	52	46.4	16	935	18008	5880	286	
CLEVELAND - Liberty County CHARTER COMMUNITY HOSPITAL OF CLEVELAND, 300 E. Crockett St., Zip 77327. Mailing Address Box 1688, Zip 77327; tel. 713/593-1811. Thomas D. Gilbert, Administrator A1a 9 10 F1 6 14 16 23 35 45 52 53 53 53				33	10	S		53	2002	30	56.6	0	0	-	-	-	186
CLIFTON - Bosque County GOODALL-WITCHER HOSPITAL, 101 S. Ave. T, Zip 76634. Mailing Address Box 549, Zip 76634; tel. 817/675-8322. Jim B. Smith, Administrator (Total facility includes 13 beds in nursing home-type unit) A1a 9 10 F1 3 6 10 12 16 19 23 34 35 37 40 41 45 47 53				23	10	S	TF H	72 59	1701 1553	26 20	36.1 -	5 5	215 215	3882 3840	2607 1883	136 125	
COLEMAN - Coleman County OVERALL-MORRIS MEMORIAL HOSPITAL, 310 S. Pecos St., Zip 76834; tel. 915/625-2135. Terry Frazier, Administrator A9 10 F1 14 16 23 35 36 45				21	10	S		22	633	8	36.4	5	35	1906	913	62	
COLLEGE STATION - Brazos County HCA GREENLEAF HOSPITAL (Formerly Greenleaf Psychiatric Hospital listed under Bryan), 200 Greene Prairie Rd., Zip 77840; tel. 409/660-0039. Gerald H. Frost, Administrator A1a 9 10 F15 28 30 31 32 42 47 48 51 755				33	22	S		76	743	33	43.4	0	0	5798	2078	84	
HUMANA HOSPITAL-BRAZOS VALLEY, 1604 Rock Prairie Rd., Zip 77840. Mailing Address P O Box 10000, Zip 77842; tel. 409/764-5100. Pat Cornelson, Executive Director A1a 9 10 F1 3 6 10 12 14 15 16 23 30 34 35 36 40 43 45 46 52 53 51 235				33	10	S		100	3534	45	45.0	17	773	15980	5580	284	

Hospital, Address, Telephone, Administrator, Approval and Facility Codes, Health Care System	Classification Codes			Inpatient Data				Newborn Data		Expense (thousands of dollars)		Personnel
	Control	Service	Day	Facilities	Beds	Admissions	Cases	Occupancy (per cent)	Births	Deaths	Total	
* American Hospital Association (AHA) membership Joint Commission on Accreditation of Healthcare Organizations (JCAHO) accreditation American Osteopathic Hospital Association (AOHA) membership American Osteopathic Association (AOA) accreditation Commission on Accreditation of Rehabilitation Facilities (CARF) accreditation Control codes 61, 63, 64, 71, 72 and 73 indicate hospitals listed by AOHA, but not registered by AHA. For definition of numerical codes, see page A6												
COLORADO CITY—Mitchell County MITCHELL COUNTY HOSPITAL, 1543 Chestnut St., Zip 79512, tel. 915/728-3431, C. Richard Murphy, Administrator A9 10 F1 6 10 15 16 35 41 45	16	10	S		25	673	11	44.0	6	94	2260	1639 96
COLUMBUS—Cass County COLUMBUS COMMUNITY HOSPITAL, 110 Short Dr., Zip 78934, Mailing Address Box 855, Zip 78934; tel. 409/732-2371; Louis A. Ciolek, Executive Director A1a 9 10 F1 3 16 23 26 34 35 36 37 41 45 50 725	23	10	S		38	530	5	13.2	4	56	3099	1062 60
COMANCHE—Comanche County COMANCHE COMMUNITY HOSPITAL, 211 S. Austin St., Zip 76442; tel. 915/356-5241; Murray A. Young Jr., Administrator (Nonreporting) A9 10	23	10	S		20	-	-	-	-	-	-	-
COMMERCE—Hunt County CITIZENS HOSPITAL OF COMMERCE See Hunt Memorial Hospital District, Greenville												
CORPUS CHRISTI—Nueces County DOCTORS HOSPITAL (Formerly HCA Doctors Hospital), 3205 W. Davis, Zip 77304, Mailing Address Box 1349, Zip 77305; tel. 409/756-0631; Duane K. Rossmann, Administrator A1a 9 10 F1 3 6 9 10 12 15 16 33 34 35 36 40 46 47 51885 HCA DOCTORS HOSPITAL See DOCTORS HOSPITAL	33	10	S		97	2748	39	40.2	8	379	-	- 183
MEDICAL CENTER HOSPITAL, 504 Medical Center Blvd., Zip 77304, Mailing Address Box 1536, Zip 77305; tel. 713/539-1111; John Single, Administrator A1a 3 9 10 F1 3 6 7 8 9 10 11 12 14 15 16 17 20 23 26 33 34 35 36 37 40 43 45 46 51 52 53 54 57235	18	10	S		168	6730	97	60.6	29	1397	-	- 709
CORPUS CHRISTI—Nueces County ADA WILSON HOSPITAL OF PHYSICAL MEDICINE AND REHABILITATION (Pediatric Rehabilitation for Multiple Handicapped & Mentally Retarded), 3511 S. Alameda St., Zip 78411; tel. 512/853-9977; David W. Anderson, Administrator A9 F23 24 25 26 34 42 44 45 46	23	59	L		72	11	72	100.0	0	0	-	- 121
CHARTER HOSPITAL OF CORPUS CHRISTI, 3126 Road Field Rd., Zip 78414; tel. 512/993-8893; Michael K. Pruitt, Administrator A1a 9 10 F12 14 15 23 24 26 29 30 31 32 34 35 42 47 48 49 80895	33	22	S		80	806	52	65.0	0	0	-	- 122
CORPUS CHRISTI OSTEOPATHIC HOSPITAL, 1502 Barton St., Zip 78415, Mailing Address Box 7807, Zip 78415; tel. 512/886-2300; Robert R. Tamez, Administrator A9 10 11 12 F1 3 6 11 15 16 23 34 35 37 40 41 45 46 48 49 53	23	10	S		108	1644	30	27.8	10	319	7044	2936 152
DRESCOLL FOUNDATION CHILDREN'S HOSPITAL, 3533 S. Alameda St., Zip 78411, Mailing Address Drawer 6530, Zip 78411; tel. 512/850-5000; Joel T. Allison, Chief Executive Officer A1a 3 5 9 10 F1 3 4 8 12 14 15 16 30 34 35 42 45 46 51 53 54	23	50	S		123	4714	81	65.9	0	0	25381	12663 715
HUMANA HOSPITAL-CORPUS CHRISTI, 3315 S. Alameda, Zip 78404, Mailing Address P O Box 3828, Zip 78463; tel. 512/857-1400; Jimmy M. Bailey, Executive Director A1a 9 10 F1 3 6 10 12 13 14 15 16 20 23 33 34 35 36 40 44 46 47 48 49 53 54 81236	33	10	S		217	8961	134	63.5	20	1999	-	- 558
MEMORIAL MEDICAL CENTER, 2606 Hospital Blvd., Zip 78405, Mailing Address Box 5280, Zip 78405; tel. 512/881-4000; Wheeler Loea, President A1a 3 5 9 10 F1 2 3 4 5 6 7 8 9 10 11 12 14 15 17 20 22 26 27 28 30 31 34 35 36 40 44 45 46 49 50 52 53 54	16	10	S		300	11149	208	70.7	34	1176	55722	23441 1217
NAVY HOSPITAL, Zip 78419; tel. 512/939-2685; Captain R. B. Gutshall MSC USN, Commanding Officer A1a F1 3 6 10 14 15 16 23 28 30 31 32 34 35 37 46 47 48	43	10	S		50	1495	31	68.9	0	0	20618	15370 371
REHABILITATION HOSPITAL OF SOUTH TEXAS, 8226 Saratoga Blvd., Zip 78414; tel. 512/991-9690; Kenneth R. Manders, Administrator (Data for 75 days) A10 F15 16 23 24 26 34 42 44 80825	33	46	S		80	89	18	22.5	0	0	1362	570 169
RIVERSIDE HOSPITAL (Formerly AMI Riverside Hospital), 13725 Farm Rd., 624, Zip 78410; tel. 512/387-1541; Jean F. Adams, Executive Director A1a 9 10 F3 6 10 12 14 15 16 23 34 35 36 40 41 45 47 52 82425	33	10	S		82	2381	36	43.9	9	222	-	- 180
SOUTHSIDE COMMUNITY HOSPITAL, 4626 Weber Rd., Zip 78411; tel. 512/854-2031; Keith R. King, Chief Executive Officer A1a 9 10 F1 3 6 10 14 15 16 18 23 24 26 27 28 29 30 31 32 34 35 42 43 45 46 47 48 49 53 83015	33	10	S		146	2464	46	31.5	0	0	-	- 224
SPORN HOSPITAL, 600 Elizabeth St., Zip 78404; tel. 512/861-3000; Sister Kathleen Coughlin, President A1a 2 9 10 F1 2 3 4 6 7 8 9 10 11 12 14 15 16 17 20 21 23 24 26 33 34 35 36 40 41 45 47 52 53 54 85565	21	10	S		413	18241	330	60.7	50	2375	79828	32298 1307
CORPUS CHRISTI—Nueces County HCA NAVARRO REGIONAL HOSPITAL (Formerly Navarro Regional Hospital), 3201 W. Hwy. 22, Zip 79110; tel. 214/672-4861; Harvey L. Fahren, Administrator A1a 9 10 F1 3 6 12 14 15 16 23 25 34 35 36 40 45 52 53 81755	33	10	S		142	5037	75	51.7	13	720	-	- 290
CRANE—Cass County CRANE MEMORIAL HOSPITAL, 1310 S. Alford, Zip 79731; tel. 915/566-3555; Scott L. Mahon, Administrator A9 10 F1 34 35	13	10	S		28	251	3	10.7	4	7	1482	716 44
CRICKETT—Harris County HOUSTON COUNTY HOSPITAL, Loop 304 E., Zip 75835, Mailing Address Box 1129, Zip 75835; tel. 409/544-2002; Jonathan F. Goffrey, Administrator A1a 9 10 F1 3 6 10 18 23 34 35 36 40 45 47 81755	16	10	S		72	1941	25	34.7	10	156	5282	2154 124
CROSBYTON—Crosby County CROSBYTON CLINIC HOSPITAL, 710 W. Main St., Zip 79322; tel. 806/675-2382; Mabry Greenhouse, Administrator (Nonreporting) A9 10	23	10	S		46	-	-	-	-	-	-	-
CUERO—De Witt County CUERO COMMUNITY HOSPITAL, N. Eastman, Zip 77954, Mailing Address P O Box 807, Zip 77954; tel. 512/275-6191; Larry Krupala, Administrator A1a 9 10 F1 3 6 10 12 16 23 34 35 40 41 46 53	18	10	S		54	1898	26	48.1	6	188	5058	2386 136
DALLAS—Dallas County COON MEMORIAL HOSPITAL AND HOME, 1411 Denver Ave., Zip 79022, Mailing Address P O Box 1500, Zip 79022; tel. 806/249-4571; Joe Durr, Administrator & Chief Operating Officer (Total facility includes 88 beds in nursing home-type unit) A9 10 F1 6 14 18 19 21 35 36 40 45 85565	21	10	S	TF H	107 19	437 392	80 4	74.8 -	6 6	60 60	3886 2422	1528 788 54 53
DALLAS—Dallas County A. WEBB ROBERTS HOSPITAL See Baylor University Medical Center BAYLOR INSTITUTE FOR REHABILITATION, 3505 Gaston Ave., Zip 75246; tel. 214/828-7030; John B. McWhorter III, Executive Director A3 7 9 10 F16 23 24 26 28 31 34 42 44 80086	23	46	L		74	568	66	89.2	0	0	17408	8543 352
BAYLOR UNIVERSITY MEDICAL CENTER (Includes A. Webb Roberts Hospital; Carl P. Collins Hospital; Erik and Margaret Johnson Hospital; George W. Truett Memorial Hospital; Karl and Esther Heflitzke Memorial Hospital), 3500 Gaston Ave., Zip 75246; tel. 214/820-0111; Boone Powell Jr., President A1a 2 3 5 8 9 10 F1 2 3 4 6 7 8 9 10 11 12 13 14 15 16 17 19 20 21 23 24 26 27 30 31 32 34 35 36 39 40 41 42 44 45 46 47 48 49 51 52 53 54 80086 CARR P. COLLINS HOSPITAL See Baylor University Medical Center	21	10	S		1029	38197	756	70.9	45	4076	226487	97189 4021

Hospitals, U.S. / Texas

Hospital, Address, Telephone, Administrator, Approval and Facility Codes, Health Care System				Class-Position Codes		Inpatient Data				Newborn Data		Expense (thousands of dollars)		Personnel
Control	Service	Stay	Facilities	Beds	Admissions	Census	Occupancy (percent)	Basinets	Births	Total	Payroll			
* American Hospital Association (AHA) membership Joint Commission on Accreditation of Healthcare Organizations (JCAHO) accreditation American Osteopathic Hospital Association (AOHA) membership American Osteopathic Association (AOA) accreditation Commission on Accreditation of Rehabilitation Facilities (CARF) accreditation Control codes 61, 63, 64, 71, 72 and 73 indicate hospitals listed by AOHA, but not registered by AHA. For derivation of numerical codes, see page A8.														
CHARLTON METHODIST HOSPITAL, 3500 W. Wheatland Rd., Zip 75237, Mailing Address Box 225357, Zip 75222; tel. 214/296-2511; Kim N. Holton, Executive Director & Vice President (Nonreporting) A1a 9 10 52735	23	10	S	143	-	-	-	-	-	-	-	-		
CHILDREN'S MEDICAL CENTER OF DALLAS, 1935 Motor St., Zip 75235; tel. 214/920-2000; George O. Farr, President & Chief Executive Officer A1a 3 5 9 10 F1 3 4 6 12 13 15 16 17 20 23 24 27 28 32 34 38 41 44 45 46 47 53 54	23	50	S	168	6969	123	73.2	0	0	66227	30499	1214		
DALLAS COUNTY HOSPITAL DISTRICT-PARKLAND MEMORIAL HOSPITAL, 5201 Harry Hines Blvd., Zip 75235; tel. 214/590-8000; Ron J. Anderson M.D., Chief Executive Officer (Nonreporting) A1a 2 3 5 8 9 10	16	10	S	852	-	-	-	-	-	-	-	-		
DALLAS FAMILY HOSPITAL, 2929 S. Hampton Rd., Zip 75224; tel. 214/330-4611; J. Michael Mastey, Managing Director A9 10 11 12 13 F1 3 6 10 12 14 15 16 21 23 26 34 35 44 53 89555	33	10	S	101	2991	46	45.5	0	0	15782	5323	197		
DALLAS MEMORIAL HOSPITAL, 5003 Ross Ave., Zip 75206; tel. 214/824-3071; Anthony M. Brock, Administrator A9 10 11 12 13 F1 3 6 10 12 14 16 21 23 34 35 41 45 46 48 49 53 89095	33	10	S	58	1906	30	51.7	0	0	8790	2463	144		
DALLAS REHABILITATION INSTITUTE, 9713 Harry Hines Blvd., Zip 75220; tel. 214/358-6000; Ronald A. Pavellas, Chief Executive Officer A1a 7 9 10 F1 6 12 15 16 23 24 26 34 42 44 53	33	46	L	120	778	94	78.3	0	0	26147	10564	412		
DOCTORS HOSPITAL OF DALLAS, 9440 Poppy Dr., Zip 75218; tel. 214/324-6100; Chris O'Grada, Chief Executive Officer; C. Eugene Ward, Administrator A1a 9 10 F1 3 4 6 10 12 15 16 17 20 23 26 27 34 35 36 40 46 53 54 83015	33	10	S	278	6705	122	43.9	20	414	-	-	480		
ERIK AND MARGARET JONSSON HOSPITAL See Baylor University Medical Center														
GENERAL HOSPITAL OF LAKEWOOD, 1600 Abrams Rd., Zip 75214; tel. 214/824-4541; Carol H. Hanes, Administrator (Nonreporting) A1a 9 10 56525	33	10	S	60	-	-	-	-	-	-	-	-		
GEORGE W. TRUETT MEMORIAL HOSPITAL See Baylor University Medical Center														
GRANTVILLE C. MORTON HOSPITAL AT WADLEY INSTITUTES (Hematology & Oncology), 9000 Harry Hines Blvd., Zip 75235; tel. 214/351-8340; James E. Robertson, Administrator A1a 3 9 10 F1 6 10 12 14 15 16 23 34 46 53	23	49	S	39	943	15	38.5	0	0	-	-	164		
GREEN OAKS PSYCHIATRIC HOSPITAL, 7808 Clodius Fields Dr., Zip 75251, Mailing Address P O Box 515209, Zip 75251; tel. 214/991-9504; Lamm J. Muvoney, Administrator A1a 10 F15 24 26 29 30 31 32 34 42 48 49 60395	33	22	L	106	520	96	90.6	0	0	-	-	208		
HORIZON HOSPITAL, 2345 Reagan St., Zip 75219; tel. 214/521-7541; Sandee Justus, Administrator (Nonreporting) A1a 9	33	82	L	26	-	-	-	-	-	-	-	-		
HUMANA HOSPITAL-MEDICAL CITY DALLAS, 7777 Forest Lane, Zip 75230; tel. 214/661-7000; Ira B. Korman Ph.D., President; Nancy Carlsstedt, Administrator A1a 9 10 F1 2 3 4 6 7 8 9 10 11 12 14 15 16 17 18 20 23 24 25 26 30 31 34 35 36 37 38 39 40 42 43 44 45 46 47 51 52 53 54 81235	33	10	S	555	19838	306	50.2	45	4140	-	-	1294		
KARL AND ESTHER HOBLITZELLE MEMORIAL HOSPITAL See Baylor University Medical Center														
LAKE CLIFF HOSPITAL, 201 E. Colorado, Zip 75203; tel. 214/942-8711; Stewart Levy, Acting Administrator A9 10 11 F1 6 16 23 34 35 53 89095	33	10	S	29	867	14	48.3	0	0	-	-	47		
MARY SHIELDS HOSPITAL, 3515 Howell St., Zip 75204; tel. 214/528-9061; Rob Shields, Administrator A9 10 F1 15 34	33	10	S	15	542	3	30.0	0	0	4260	1408	48		
MEDICAL ARTS HOSPITAL (Formerly AM Medical Arts Hospital), 6161 Harry Hines Blvd., Zip 75235, Mailing Address P O Box 45188, Zip 75245; tel. 214/688-1111; Philip L. Coppage, Executive Director A1a 9 10 F1 10 12 15 16 23 24 26 34 37 44 47 53 82425	33	10	S	71	2373	34	47.9	0	0	-	-	162		
METHODIST MEDICAL CENTER, 301 W. Colorado Blvd., Zip 75208, Mailing Address Box 855999, Zip 75285; tel. 214/944-8181; John W. Carver, Executive Director A1a 2 8 9 10 F1 2 3 4 5 6 7 8 9 10 11 12 13 14 15 16 17 20 23 24 26 27 30 31 32 33 34 35 36 37 40 42 44 45 46 47 51 52 53 54 82735	23	10	S	409	14848	282	68.9	36	2419	-	-	1443		
METROPOLITAN HOSPITAL See TRI-CITY HEALTH CENTRE														
OAK CLIFF MEDICAL AND SURGICAL HOSPITAL See SOUTHWEST DALLAS HOSPITAL														
PRESBYTERIAN HOSPITAL, 8200 Walnut Hill Lane, Zip 75231; tel. 214/369-4111; Doug Hawthorne, President & Chief Executive Officer; R. Reed Frakey, Executive Director A1a 2 3 5 8 9 10 F1 2 3 4 6 7 8 9 10 11 12 14 15 16 20 23 24 25 26 27 28 29 30 31 32 33 34 35 36 37 40 42 44 46 51 52 53 54 81130	23	10	S	672	26270	442	67.3	50	4169	140463	53451	2483		
RHO MEMORIAL MEDICAL CENTER, Seven Medical Plaza, Zip 75234, Mailing Address P O Box 818094, Zip 75381; tel. 214/247-1000; James R. Shafer, Executive Director A1a 9 10 F1 3 4 5 6 9 10 11 12 15 16 20 23 24 35 42 44 45 46 47 53 54 83015	33	10	S	130	4531	75	57.7	0	0	-	-	433		
SOUTHEASTERN METHODIST HOSPITAL, 9202 Elm Rd., Zip 75217; tel. 214/309-7600; Gene R. Barron, Executive Director & Vice President A1a 9 10 F1 3 6 10 12 14 15 16 23 34 35 40 44 45 46 48 49 53 82735	23	10	S	102	2589	47	46.1	6	147	12179	4779	210		
SOUTHWEST DALLAS HOSPITAL (Formerly Oak Cliff Medical And Surgical Hospital), 120 N. Meador, Zip 75208, Mailing Address Box 4446, Zip 75208; tel. 214/946-5181; William C. Rees, Managing Director A1a 9 10 F1 3 6 12 15 16 24 27 34 35 42 46 89855	33	10	S	71	1710	36	50.7	0	0	8942	4113	164		
ST. PAUL MEDICAL CENTER, 5909 Harry Hines Blvd., Zip 75235; tel. 214/879-1000; Anthony L. Butler, President (Total facility includes 96 beds in nursing home-type unit) A1a 2 3 5 8 9 10 F1 3 4 6 7 8 9 10 11 12 13 14 15 16 17 19 20 23 24 26 27 28 29 30 31 32 33 34 35 36 37 38 40 41 42 44 45 46 47 48 51 52 53 54 81855	21	10	S	TF H	515 419	17419 17082	390 314	75.7 -	50 50	3409 3409	89633 88881	40729 38085	1598 1522	
TEXAS SCOTTISH RITE HOSPITAL FOR CRIPPLED CHILDREN, 2222 Walnut St., Zip 75218, Mailing Address Box 190567, Zip 75219; tel. 214/521-3188; J. C. Montgomery Jr., President; Robert Walker, Executive Vice President & Administrator A1a 3 5 9 16 15 23 24 34 38 42 46	23	57	S	64	2000	34	53.1	0	0	24124	-	427		
TIMBERLAKE PSYCHIATRIC HOSPITAL, 4800 Samuel Blvd., Zip 75227, Mailing Address Box 11288, Zip 75223; tel. 214/381-7181; Wayne Hamford, Administrator A1a 3 9 F15 24 26 28 29 31 32 34 42 48 49	33	22	L	232	602	200	86.2	0	0	30470	15286	513		
TRI-CITY HEALTH CENTRE (Formerly Metropolitan Hospital), 7525 Scyene Rd., Zip 75227; tel. 214/381-7171; Danny Morten, Administrator (Nonreporting) A9 10 11	23	10	S	96	-	-	-	-	-	-	-	-		
VETERANS ADMINISTRATION MEDICAL CENTER, 4500 S. Lancaster Rd., Zip 75216; tel. 214/376-5451; C. Wayne Hawkins, Director (Total facility includes 120 beds in nursing home-type unit) A1a 3 5 8 F1 3 4 6 7 8 9 10 11 12 14 15 16 18 19 20 21 23 24 25 26 27 28 29 30 31 32 34 35 36 41 42 43 44 46 47 48 49 50 53 54	45	10	S	TF H	800 680	15285 15065	599 486	74.9 -	0 0	108782 -	56738 -	1971 1888		
DE LEON - Comanche County														
DE LEON HOSPITAL, 407 S. Texas Ave., Zip 76444, Mailing Address Box 319, Zip 76444; tel. 817/893-2011; Michael K. Hare, Administrator A1a 9 10 F1 3 15 16 23 26 34 35 40 41 45 47	16	10	S	40	982	20	50.0	5	61	2772	1278	81		
DECATUR - Wilco County														
DECATUR COMMUNITY HOSPITAL, 2000 S. FM 51, Zip 76234; tel. 817/827-5921; Joseph F. Sloan, Administrator A1a 10 F1 3 14 15 16 23 26 35 40 41 45	16	10	S	35	1222	16	45.7	6	163	4173	2088	104		

Hospital, Address, Telephone, Administrator, Approval and Facility Codes, Health Care Systems				Classification Codes				Inpatient Data				Newborn Data		Expense (thousands of dollars)		Personnel
Control	Service	Stay	Facilities	Beds	Admissions	Census	Occupancy (percent)	Basinets	Births	Total	Payroll					
American Hospital Association (AHA) membership Joint Commission on Accreditation of Healthcare Organizations (JCAHO) accreditation American Osteopathic Hospital Association (AOHA) membership American Osteopathic Association (AOA) accreditation Commission on Accreditation of Rehabilitation Facilities (CARF) accreditation Control codes 51, 53, 64, 71, 72 and 73 indicate hospitals listed by AOHA, but not registered by AHA. For definition of numerical codes, see page A6.																
DEER PARK—Harris County HCA DEER PARK HOSPITAL, 4525 Glenwood, Zip 77536, tel. 713/479-0955; Manuel Ramos Jr., Administrator & Chief Executive Officer A1a 9 F28 30 32 33 42 44 47 48 51755				33	22	L		116	861	79	68.1	0	0	—	—	138
DEL RIO—Val Verde County VAL VERDE MEMORIAL HOSPITAL, 801 Bedell Ave., Zip 78840, Mailing Address P O Box 1527, Zip 78840; tel. 512/775-8566; Gary R. Dicks, Administrator A1a 9 10 F1 3 6 10 12 14 15 16 23 34 35 36 40 45 52 53 80725				16	10	S		84	2849	39	46.4	12	600	9616	3958	200
DENVER—Greyson County TEXOMA MEDICAL CENTER (Includes Texoma Medical Center East, 401 E. Muhl St., tel. 214/465-5128), 1000 Memorial Dr., Zip 75020, Mailing Address Box 890, Zip 75020; tel. 214/465-2313; Mike Mayes, President A1a 9 10 F1 3 6 7 8 9 10 11 12 14 16 17 20 23 24 26 27 34 35 36 37 40 41 44 45 46 47 48 53 54				23	10	S		210	6688	105	50.0	18	754	29624	12863	619
DENTON—Denton County DENTON REGIONAL MEDICAL CENTER (Formerly AMI Denton Regional Medical Center), 4405 N. Interstate 35, Zip 76201; tel. 817/536-4000; Don S. Cullis, Chief Executive Officer A1a 9 10 F1 3 6 9 10 12 14 15 16 17 20 21 23 24 26 33 34 35 36 40 44 45 46 47 52 53 54 82425				33	10	S		148	5747	74	50.0	23	945	24197	7898	425
DENVER CITY—Yonkum County YONKUM COUNTY HOSPITAL, 612 W. Fourth St., Zip 79323, Mailing Address Box 1130, Zip 79323, tel. 806/592-5484; Ed Rodgers, Administrator A9 10 F2 6 35 37 40				13	10	S		43	542	5	11.6	9	73	2075	912	53
DILLIE—Frio County WINTER GARDEN MEDICAL CENTER, Hwy. 85 W., Zip 78017, Mailing Address Box 29, Zip 78017, tel. 512/965-1551; Sam Hochhaus, Administrator (Nonreporting) A9 10				33	10	S		37	—	—	—	—	—	—	—	—
DIMMITT—Castro County PLAINS MEMORIAL HOSPITAL, 310 W. Hansen St., Zip 79027, Mailing Address Box 278, Zip 79027; tel. 806/647-2191; Joe M. Stevens, Administrator A9 10 F1 3 6 16 35 40 41 45				16	10	S		46	628	6	13.0	5	114	1825	833	50
DUBLIN—Lubbock County HARRIS METHODIST-DUBLIN, 205 N. Petrock St., Zip 78446; tel. 817/445-3322; George McGowan, Chief Executive Officer, Vice President & Administrator A9 10 F1 14 15 34 35 37 40 45 82345				23	10	S		36	950	10	27.8	6	120	2389	829	46
DUMAS—Blanco County MEMORIAL HOSPITAL, 224 E. Second St., Zip 79029; tel. 806/935-7171; James R. Wurtz, Administrator (Total facility includes 60 beds in nursing home-type unit) A1a 9 10 F1 3 6 10 16 19 23 26 35 36 37 40 45 47 53				16	10	S	TF H	110 50	1992 1948	27 22	45.0 —	6 6	316 316	4127 3977	1835 1756	148 105
DYESS AIR FORCE BASE—Taylor County U. S. AIR FORCE HOSPITAL, Dyess AFB, Zip 79607; tel. 915/696-2345; Mayor Robert W. Perry MSC USAF, Commander (Nonreporting)				41	10	S		35	—	—	—	—	—	—	—	—
EAGLE LAKE—Colorado County EAGLE LAKE COMMUNITY HOSPITAL, 600 S. Austin Rd., Zip 77434; tel. 409/234-5571; Marcetta V. Harlow, Administrator (Nonreporting) A1a 9 10				23	10	S		44	—	—	—	—	—	—	—	—
EAGLE PASS—Maricopa County MAVERICK COUNTY HOSPITAL DISTRICT, 350 S. Adams St., Zip 78852; tel. 512/773-5321; Richard L. Mendoza, Executive Director A9 10 F1 3 6 10 12 14 15 16 18 23 35 37 40 41 43 45 47 51 52 80725				16	10	S		45	2728	31	68.9	15	805	7612	3546	184
EASTLAND—Eastland County EASTLAND MEMORIAL HOSPITAL, 304 S. Daugherty St., Zip 76448, Mailing Address Box 897, Zip 76448; tel. 817/629-2603; Marcia Carr, Administrator A9 10 F1 3 34 35 36 37 40 45				23	10	S		30	968	12	28.6	4	149	2257	927	58
EDEN—Cassidy County CONCHO COUNTY HOSPITAL, Eaker and Burdison Sts., Zip 76837, Mailing Address Box 1, Zip 76837; tel. 915/869-5911; Albert M. Everett Jr., Administrator A9 10 F15 35 41 45 46 47				16	10	S		20	371	6	30.0	0	0	891	174	30
EDINBURG—Edinburg County EDINBURG HOSPITAL (Formerly Edinburg General Hospital), 333 W. Freddy Gonzalez Dr., Zip 78539; tel. 512/383-6211; James P. Gibson, Administrator A1a 9 10 F1 3 6 10 12 14 15 16 23 26 34 35 36 37 40 45 52 53 82495				16	10	S		60	3237	46	76.7	10	597	11119	4608	297
EDNA—Jardine County EDNA HOSPITAL, 1013 S. Wells St., Zip 77957, Mailing Address P O Box 670, Zip 77957; tel. 512/782-5241; Jerry L. Doolson, Administrator A1a 9 10 F1 18 23 34 35 36 41 45 46 47				16	10	S		26	846	8	30.8	5	17	2796	1258	55
EL CAMPO—Wharton County MEMORIAL HOSPITAL-EL CAMPO, 303 Sandy Corner Rd., Zip 77437, Mailing Address Box 1568, Zip 77437; tel. 409/543-6251; E. Craig Hardy, Chief Executive Officer A1a 9 10 F1 3 6 14 15 16 23 26 34 35 36 37 40 43 45 46 47 53 82645				23	10	S		41	1476	18	43.9	5	188	5841	1978	112
EL PASO—El Paso County HCA SUN VALLEY REGIONAL HOSPITAL (Formerly Sun Valley Regional Hospital), 1155 Heise St., Zip 79902; tel. 915/544-4000; Robert E. Theckston, Administrator A1a 9 10 F15 24 29 30 31 32 33 42 47 48 49 81755 HCA VISTA HILLS MEDICAL CENTER See VISTA HILLS MEDICAL CENTER PROVIDENCE MEMORIAL HOSPITAL, 2001 N. Oregon St., Zip 79902; tel. 915/542-6011; Richard V. Livergood, President A1a 2 3 5 9 10 F1 2 3 4 6 7 10 12 14 15 16 20 23 24 25 26 27 30 32 34 35 36 40 41 42 44 45 46 47 51 52 53 54				33	22	S		134	918	57	42.5	0	0	8006	2733	121
EL PASO—El Paso County R. E. THOMASON GENERAL HOSPITAL, 4815 Alameda Ave., Zip 79905, Mailing Address Box 20008, Zip 79908; tel. 915/544-1200; Jeffrey B. Barber, Executive Director A1a 2 3 5 9 10 F1 3 5 6 10 12 14 15 16 23 24 26 27 28 29 30 31 32 34 35 36 40 45 46 51 53				16	10	S		310	14647	203	65.5	48	4955	47547	18841	3080
RIO VISTA REHABILITATION HOSPITAL, 1740 Cruse, Zip 79902; tel. 915/544-3399; Bob T. Griffin, Chief Executive Officer (Nonreporting) A10 80825				33	46	S		80	—	—	—	—	—	—	—	—
SIERRA MEDICAL CENTER, 1825 Medical Center Dr., Zip 79902; tel. 915/532-4000; L. Marcus Fry Jr., Chief Executive Officer; Don Laughlin, Chief Operating Officer A1a 9 10 F1 2 3 4 6 10 12 13 14 15 16 17 20 21 23 34 35 36 37 40 44 45 46 47 52 53 54 83015				33	10	S		304	11624	173	56.9	40	2214	—	—	829
SOUTHWESTERN GENERAL HOSPITAL, 1221 N. Cotton, Zip 79902; tel. 915/533-8361; Dennis M. Fergie, Administrator A1a 9 10 F1 6 10 12 15 16 26 35 36 37 40 43 45 47 52 80485				33	10	S		89	2268	21	23.6	10	511	—	—	123
SUN TOWERS HOSPITAL-EDHS (Formerly Sun Towers Hospital), 1801 N. Oregon St., Zip 79902, Mailing Address P O Box 13264, Zip 79913; tel. 915/532-6281; William C. Behrns Jr., Administrator A1a 9 10 F1 2 3 4 6 10 11 12 14 15 16 27 34 35 37 39 46 47 48 53 54 82385				33	10	S		271	6546	127	46.9	0	0	—	—	542

Hospitals, U.S. / Texas

Hospital, Address, Telephone, Administrator, Approval and Facility Codes, Health Care System				Classification Codes			Inpatient Data				Members Data		Expenses (Thousands of dollars)		Remarks
				Central	Service	Skilled	Beds	Admissions	Census	Occupancy (Percent)	Basinets	Birthe	Total	Payroll	
* American Hospital Association (AHA) membership - Joint Commission on Accreditation of Healthcare Organizations (JCAHO) accreditation - American Osteopathic Hospital Association (AOHA) membership - American Osteopathic Association (AOA) accreditation - Commission on Accreditation of Rehabilitation Facilities (CARF) accreditation Control codes 61 63 64 71 72 and 73 indicate hospitals listed by AOHA but not registered by AHA For definition of numerical codes see page A6															
SUN VALLEY REGIONAL HOSPITAL See HCA SUN VALLEY REGIONAL HOSPITAL															
TIGUA GENERAL HOSPITAL See VALLEY COMMUNITY HOSPITAL															
VALLEY COMMUNITY HOSPITAL (Formerly Tigua General Hospital) 7722 N. Loop Rd. Zio 79915; tel. 915/779-2424; Frank M. Braden, Administrator A9 10 11 F1 3 6 10 16 23 35 36 40 53	33	10	S				50	1733	21	42.0	8	202	5120	1588	11
VISTA HILLS MEDICAL CENTER (Formerly HCA Vista Hills Medical Center) 10301 Gardner; W. Zio 79925; tel. 915/595-9000; Lonnie Busby, Administrator A1a 9 10 F1 3 4 6 10 12 13 14 15 16 23 24 26 34 35 36 40 44 46 47 52 53 54 52385	32	10	S				193	8324	98	50.8	16	568	26621	9842	48
WILLIAM BEAUMONT ARMY MEDICAL CENTER Zio 79920; tel. 915/569-2121. Colonel Johnny L. Conner MSC, Chief of Staff A1a 2 3 5 F1 2 3 5 6 10 11 12 14 15 18 20 23 24 27 28 30 31 32 34 35 36 37 38 40 43 44 45 46 47 48 49 51 52 53 54	42	10	S				403	23071	311	77.2	23	1648	104703	-	202
ELDORADO—Schlesinger County SCHLEICHER COUNTY MEDICAL CENTER, 305 Hertzog Hwy., Zio 76936; Mailing Address Box V, Zio 76936; tel. 915/853-2507; Stephen M. Goode, Administrator (Total facility includes 34 beds in nursing home-type unit) A9 10 F1 19 34 35	16	10	S	TF H			50 16	186 155	32 1	64.0 -	1 1	1 1	1669 1198	825 518	9 3
ELECTRA—Wichita County ELECTRA MEMORIAL HOSPITAL, Hwy. 25 S., Zio 76360; Mailing Address Box 1227 Zio 76360; tel. 817/495-3981; James E. Koulovaros, Administrator (Data for 92 days) A9 10 F3 14 16 23 34 35 41 45 51775	16	10	S				22	61	2	8.0	0	0	381	138	3
ENNIS—Ellis County BAYLOR MEDICAL CENTER AT ENNIS, 803 W. Lampross St., Zio 75119; tel. 214/875-9071; Dan L. Odum, Executive Director A1a 9 10 F1 3 6 10 16 23 34 35 40 41 45 50095	23	10	S				43	1793	23	54.8	10	141	7407	2935	13
EULESS—Tarrant County HARRIS METHODIST-HEB SOUTH See Harris Methodist-HEB, Bedford															
FAIRFIELD—Freestone County FAIRFIELD MEMORIAL HOSPITAL, 125 Newman St., Zio 75840; tel. 214/389-2121. M. W. Meadows, Administrator A9 10 F1 3 6 16 34 45	16	10	S				48	738	10	20.8	6	99	2471	1061	8
FALGOUT—Breanna County BROOKS COUNTY HOSPITAL, 1400 S. St. Mary's St., Zio 78355; tel. 512/325-2511. B.H. Johnson, Administrator A9 10 F1 3 6 12 15 16 34 35 45 46	13	10	S				27	1138	9	33.3	9	250	2298	1098	6
FLORESVILLE—Wilson County WILSON MEMORIAL HOSPITAL, 1301 Hospital Blvd., Zio 78114; tel. 512/393-3122. Pete Delgado, Administrator (Nonreporting) A1a 9 10 80725	16	10	S				33	-	-	-	-	-	-	-	-
FLOYDAMA—Floyd County CAPROCK HOSPITAL DISTRICT, 901 W. Crockett St., Zio 79235; Mailing Address Box 540, Zio 79235; tel. 806/983-2875; Leroy Schaffner, Administrator A9 10 F1 35 40 45	16	10	S				37	449	5	13.5	3	12	1598	635	3
FORT MOORE—Bell County DAIRHALL ARMY COMMUNITY HOSPITAL, Zio 76544; tel. 817/288-8001; Colonel Laurie M. Burger, Commander A1a 3 5 F1 3 5 6 10 11 12 14 15 16 19 23 24 26 27 28 29 30 31 32 33 34 35 37 38 40 41 43 44 45 46 47 49 51 52 53	42	10	S				220	13514	142	64.0	46	2678	82383	57890	122
FORT SAM HOUSTON—Brazoria County BROCKE ARMY MEDICAL CENTER, Fort Sam Houston, Zio 78234; tel. 512/221-3225; Colonel Thomas H. Korte, Chief of Staff; Brigadier General Wilham L. Moore Jr., Commanding General A1a 2 3 5 F1 2 3 4 5 6 7 8 9 10 11 12 14 15 16 19 20 22 23 24 30 31 34 35 36 37 38 40 44 45 49 51 52 53 54	42	10	S				634	19803	417	65.8	14	841	-	-	251
FORT STOCKTON—Pecos County PECOS COUNTY MEMORIAL HOSPITAL, Sanderson Hwy., Zio 79735; Mailing Address Box 1648, Zio 79735; tel. 915/336-2241; Wilham H. May, Administrator A1a 9 10 F1 6 16 23 35 36 40 41 45 51755	13	10	S				37	1106	11	29.7	8	208	3375	1597	7
FORT WORTH—Tarrant County ALL SAINTS EPISCOPAL HOSPITAL OF FORT WORTH, 1400 Eighth Ave., Zio 76104. Mailing Address P O Box 31, Zio 76101; tel. 817/926-2544; James P. Schusseler, President A1a 9 10 F1 2 3 6 9 10 11 12 15 16 17 20 23 24 25 26 27 28 34 35 36 40 41 42 44 45 46 47 51 53 54	23	10	S				330	13962	230	62.5	24	1260	-	-	148
ALL SAINTS HOSPITAL-CITYVIEW, 7100 Oakmont Blvd., Zio 76132; tel. 817/346-5700; Robert A. Ford, Administrator (Data for 333 days) A1a F1 3 6 10 12 14 15 16 23 24 34 35 36 40 45 46 53	23	10	S				43	1328	18	41.9	10	204	10907	3480	18
CARELANT HOSPITAL OF DALLAS-FORT WORTH, 1066 W. Meigs Ave., Zio 76104; tel. 817/336-2628; Dorothy Grady, Administrator; B. Ahmed M.D., Medical Director A1a 9 10 F15 24 27 31 32 34 42 46 49 80275	33	82	S				83	1084	65	78.3	0	0	-	-	131
CHARTER HOSPITAL OF FORT WORTH, 6201 Overton Ridge Blvd., Zio 76132; tel. 817/292-5844; Richard C. Gibson, Administrator (Nonreporting) A1a 10 80695	33	22	L				80	-	-	-	-	-	-	-	-
CONTINENTAL HOSPITAL SUBURBAN, 701 S. Cherry Lane, Zio 76108; Mailing Address Box 5128, Zio 76108; tel. 817/248-2491; James C. Kanack, Executive Director (Nonreporting) A1a 9 10 80245	33	10	S				48	-	-	-	-	-	-	-	-
COOK CHILDREN'S HOSPITAL See Cook-Fort Worth Children's Medical Center															
COOK-FORT WORTH CHILDREN'S MEDICAL CENTER (Includes Cook Children's Hospital; Fort Worth Children's Hospital), 801 Seventh Ave., Zio 76104; tel. 817/885-4000; Russell K. Tolman, President A1a 3 9 10 F1 3 5 6 12 13 14 15 16 23 24 34 35 44 45 46 47 51 53	23	50	S				155	4823	86	55.5	0	0	37788	16708	711
CPC OAK BEND HOSPITAL, 7800 Oakmont Blvd., Zio 76132; tel. 817/346-6043; Darren G. Mosy, Administrator A1a 9 10 F15 24 28 29 30 31 32 34 42 48 49 80785	33	22	S				86	463	32	37.2	0	0	-	-	7
DUNCAN MEMORIAL HOSPITAL, 2308 Humphill St., Zio 76110; tel. 817/926-3304; Karen Bransen, Administrator A9 P6 40	23	44	S				19	423	4	21.1	30	233	1746	824	28
FORT WORTH CHILDREN'S HOSPITAL See Cook-Fort Worth Children's Medical Center															
FORT WORTH GASTROENTERIC MEDICAL CENTER, 1000 Montgomery St., Zio 76107; tel. 817/773-4311; John P. Hawkins, Executive Vice President A9 10 11 12 13 F1 2 3 5 6 15 16 20 23 24 29 35 40 41 44 45 46 47 52 53 54	23	10	S				200	8310	138	69.0	10	903	-	-	871
HARRIS METHODIST FORT WORTH, 1301 Pennsylvania Ave., Zio 76104; tel. 817/882-2000; Charles M. Brosseau Jr., Senior Vice President & Administrator A1a 3 7 9 10 F1 2 3 4 5 6 9 10 12 13 14 15 16 17 20 23 24 25 26 33 34 35 36 37 38 40 41 42 44 45 46 47 51 53 54 82345	21	10	S				566	25239	412	72.8	98	5138	127771	46603	254
HARRIS METHODIST SOUTHWEST, 6100 Harris Pkwy., Zio 76132; tel. 817/346-5000; Barclay E. Burden, Vice President & Administrator A1a F1 3 6 10 14 15 16 23 24 26 33 34 35 36 37 40 44 45 82345	21	10	S				49	1420	14	28.0	16	224	10671	3788	18
HCA MEDICAL PLAZA HOSPITAL (Formerly Medical Plaza Hospital), 1612 W. Humbolt St., Zio 76104; tel. 817/336-2100; Robert B. Evans, Administrator A1a 9 10 F1 2 3 4 6 9 10 12 14 15 16 20 23 24 25 26 31 33 34 35 36 37 39 40 42 44 46 47 53 54 51755	33	10	S				191	6648	119	62.3	15	153	-	-	802
HCA NORTH HILLS MEDICAL CENTER (Formerly North Hills Medical Center) 1401 under North Highland Hills, 4401 Booth Calloway Rd., Zio 76180; tel. 817/284-1431; Wilham M. Gracey, Administrator A1a 9 10 F1 3 6 15 16 23 34 35 36 40 45 46 47 53 51755	33	10	S				142	5055	67	47.2	15	779	-	-	334

Hospitals, U.S. / Texas

Hospital, Address, Telephone, Administrator, Approval and Facility Codes, Health Care Systems				Classi- fication Codes			Important Data				Numbers Data		Expenses (thousands of dollars)		Personnel	
				Control	Service	Stay	Beds	Admissions	Census	Occupancy (percent)	Respiratory	Births	Total	Payroll		
American Hospital Association (AHA) membership Joint Commission on Accreditation of Healthcare Organizations (JCAHO) accreditation American Osteopathic Hospital Association (AOHA) membership American Osteopathic Association (AOA) accreditation Commission on Accreditation of Rehabilitation Facilities (CARF) accreditation Control codes 61, 63, 64, 71, 72 and 73 indicate hospitals listed by AHA, but not registered by AHA. For derivation of numerical codes, see page A6																
HUGULEY MEMORIAL HOSPITAL, 11801 S. Freeway, Zip 76115, Mailing Address Box 5337, Zip 76115; tel. 817/293-9110; Desmond D. Cummings Jr., Ph.D., President & Chief Executive Officer A1a 9 10 F1 3 6 10 12 14 15 16 21 23 24 26 34 35 36 40 41 45 46 47 52 53 54 55				21	10	S	177	5041	71	44.1	8	580	26117	8799	551	
JOHN PETER SMITH HOSPITAL See Tarrant County Hospital District																
MEDICAL PLAZA HOSPITAL See MCA MEDICAL PLAZA HOSPITAL																
PSYCHIATRIC INSTITUTE OF FORT WORTH, 815 Eighth Ave., Zip 76104; tel. 817/335-4040; William W. Bracker, Administrator A1a 9 10 F15 18 24 28 29 30 31 32 34 42 43 49 50 52 53				33	22	L	168	1184	158	94.0	0	0	-	-	312	
SAINT JOSEPH HOSPITAL, 1401 S. Main St., Zip 76104; tel. 817/336-9371; Kevin R. Andrews, President A1a 7 9 10 F1 3 4 6 10 12 14 15 16 20 21 23 24 25 26 27 28 30 31 32 34 35 42 44 45 46 47 48 53 54 55 56				21	10	S	379	11380	232	61.2	0	0	58000	21223	1158	
SCHICK SHADEL HOSPITAL, 4101 Frawley Dr., Zip 76180; tel. 817/284-9217; Ruth I. Jessop R.N., Administrator A1a 9 10 F49 50 57 5				33	82	S	50	1887	32	64.0	0	0	6837	2050	91	
TARRANT COUNTY HOSPITAL DISTRICT (Includes John Peter Smith Hospital), 1500 S. Main St., Zip 76104; tel. 817/921-3431; M. Tim Philpot, Administrator A1a 3 5 9 F1 3 6 9 12 14 15 16 20 23 24 26 27 30 34 35 36 37 40 45 46 47 51 52 53				16	10	S	282	15179	241	84.0	60	5977	70252	32981	1534	
TWIN OAKS MEDICAL CENTER, 2919 Mainum Dr., Zip 76117; tel. 817/831-0311; Louis D. Kram, Administrator A9 10 F1 3 15 16 23 34 35 46 47 53 50 56 5				33	10	S	39	1277	18	46.2	0	0	5736	2279	91	
FREDERICKSBURG—Gillespie County																
HILL COUNTRY MEMORIAL HOSPITAL, 1020 Karnville Rd., Zip 78624, Mailing Address Box 835, Zip 78624; tel. 512/997-4353; Jerry L. Durr, Administrator A1a 9 10 F1 3 6 15 16 34 35 40 41 45 47 53				23	10	S	59	2975	29	49.2	4	275	6447	3004	188	
FRODOA—Parker County																
PARKER COUNTY COMMUNITY HOSPITAL, 1307 Cleveland St., Zip 79035; tel. 806/247-2754; Elsie E. Hart, Administrator A9 10 F1 3 35 45				23	10	S	27	178	3	11.1	0	0	-	-	31	
GAINESVILLE—Carter County																
GAINESVILLE MEMORIAL HOSPITAL, 1016 Ritchey St., Zip 76240; tel. 817/865-1751; Gary G. Conwell, Administrator (Total facility includes 22 beds in nursing home-type unit) A9 10 F1 3 6 10 12 14 15 16 19 23 34 35 36 41 44 45 46 53				16	10	S	TF H	72 50	2442 2335	33 29	45.8 -	8 8	348 346	7997 7741	3772 3572	228 209
GALVESTON—Galveston County																
SHRINERS HOSPITALS FOR CRIPPLED CHILDREN, GALVESTON UNIT (Formerly Shriners Hospital for Crippled Children—Burns Institute—Galveston Unit), 610 Texas Ave., Zip 77550; tel. 409/781-2518; John A. Swartout, Administrator A1a F12 13 15 16 22 23 24 26 34 42 45 54 125				23	59	S	30	743	24	80.0	0	0	-	-	237	
ST. MARY'S HOSPITAL, 404 St. Mary's Blvd., Zip 77550; tel. 409/766-4300; Sister Anastasia Enright, Administrator (Total facility includes 10 beds in nursing home-type unit) A1a 9 10 F1 3 6 10 12 13 15 16 17 19 23 24 26 27 29 30 31 32 33 34 35 36 40 41 42 44 45 47 48 49 52 53 50 60 5				23	10	S	TF H	271 261	4304 4193	141 136	51.3 -	20 20	336 336	31396 31168	13564 13363	568 559
UNIVERSITY OF TEXAS MEDICAL BRANCH HOSPITALS, 301 University Blvd., Zip 77550; tel. 409/781-1011; Allen L. LeBlanc M.D., Vice President Hospital Affairs A1a 2 3 5 8 9 10 F1 2 3 4 5 6 7 8 9 10 11 12 13 14 15 16 17 19 20 22 23 24 25 26 27 28 29 30 31 32 34 35 36 37 38 39 40 41 42 43 44 45 46 47 48 49 50 51 52 53 54				12	10	S	821	27272	611	72.2	50	4349	207180	95427	4129	
GARLAND—Jackson County																
MAURITZ MEMORIAL HOSPITAL, 206 Sutherland St., Zip 77962, Mailing Address Drawer C, Zip 77962; tel. 512/782-5241; Jerry L. Dolison, District Administrator A9 10 F1 16 23 34 35 36 41 45 46 47				16	10	S	38	106	1	2.6	0	0	1210	630	25	
GARLAND—Dallas County																
GARLAND COMMUNITY HOSPITAL, 122 S. International Rd., Zip 75042; tel. 214/776-7116; William J. Groves, Administrator (Hennepin) A1a 9 10 56525				33	10	S	128	-	-	-	-	-	-	-	-	
MEMORIAL HOSPITAL OF GARLAND, 2300 Marie Curie Blvd., Zip 75042, Mailing Address Box 68009, Zip 75046; tel. 214/487-5000; Gary D. Brock, Administrator A1a 9 10 F1 3 6 10 12 15 16 20 23 24 27 30 31 32 35 36 37 40 45 47 48 49 53				23	10	S	179	6656	104	58.1	36	1317	25494	12897	587	
VENCARE HOSPITAL NORTH DALLAS (Formerly Vencare Shiloh Park Hospital), 2010-A S. Shiloh Rd., Zip 75041; tel. 214/278-1815; Julie G. Gould, Executive Director A10 F16				33	10	L	30	101	12	40.0	0	0	-	-	53	
GATESVILLE—Coryell County																
CORYELL MEMORIAL HOSPITAL, 1507 W. Main St., Zip 76528, Mailing Address P.O. Box 859, Zip 76528; tel. 817/865-8251; Bert A. DeFord, Administrator A1a 9 10 F1 3 6 10 12 14 15 16 23 35 37 41 45 47				16	10	S	48	1397	18	37.5	7	181	4614	2128	133	
GEORGETOWN—Williamson County																
GEORGETOWN HOSPITAL, 2000 Scenic Dr., Zip 78626; tel. 512/853-6531; Kenneth W. Potocz, Administrator A1a 9 10 F1 3 6 10 12 15 16 23 24 35 36 40 41 44 45 47 48 52 53				16	10	S	66	2235	27	42.2	6	421	7014	3273	154	
GEORGETOWN—Lee County																
LEE MEMORIAL HOSPITAL, Mailing Address P.O. Box 819, Zip 78942; tel. 409/542-3141; Ben Shoss, Administrator A1a 9 10 F1 12 15 16 34 35 36 37 41 45 47				23	10	S	28	561	8	30.8	6	44	1885	821	53	
GILMER—Upshur County																
BAYLOR MEDICAL CENTER AT GILMER, 712 N. Wood St., Zip 75644; tel. 214/843-5811; James A. Sutherland III, Executive Director A1a 9 10 F1 3 6 10 12 14 16 23 34 36 37 41 45 46 47 53 50 55				21	10	S	46	1421	25	54.3	0	0	-	-	112	
GLADEDALE—Orange County																
GLADEDALE MEMORIAL HOSPITAL, 300 W. Upshur Ave., Zip 75647; tel. 214/845-2261; Jay D. Evans, Administrator A1a 9 10 F1 3 6 10 12 16 23 35				16	10	S	24	673	10	41.7	0	17	2003	861	56	
GLEN ROSE—Somerset County																
HARRIS METHODIST-GLEN ROSE (Formerly Harris-English Hospital), 1307-09 Holden St., Zip 78043, Mailing Address Box 997, Zip 78043; tel. 817/897-2215; Gary A. Martin, Administrator (Total facility includes 42 beds in nursing home-type unit) A9 10 F15 16 19 23 35 82345				21	10	S	TF H	68 26	572 590	47 6	69.1 -	0 0	0 0	2560 1838	3085 889	39 -
GOLDTHROPE—Gillespie County																
CHILDRESS GENERAL HOSPITAL, 1219 Parker St., Zip 76844, Mailing Address Box 289, Zip 76844; tel. 815/848-2212; James Reese, Administrator A9 10 F12 35 81765				33	10	S	21	361	4	19.0	2	35	788	417	28	
GOLDAD—Gallatin County																
GOLDAD COUNTY HOSPITAL, 303 W. Franklin St., Zip 77963, Mailing Address P.O. Drawer 908, Zip 77963; tel. 512/845-8221; Bob Lively, Administrator A9 10 F1 16 35 36 37 41				13	10	S	24	451	7	29.2	4	63	-	-	40	
GORDON—Gordon County																
MEMORIAL HOSPITAL, Hwy. 90 A By-Pass, Zip 78629, Mailing Address Box 587, Zip 78629; tel. 512/872-7561; Billy Potts, Administrator A10 F1 12 16 35 41 45				16	10	S	42	826	9	21.4	6	89	2704	1204	62	

Hospitals, U.S. / Texas

Hospital, Address, Telephone, Administrator, Approval and Facility Codes, Health Care Systems				Classification Codes				Important Data				Members Data		Expense (thousands of dollars)		Personnel
				Control	Service	Stay	Facilities	Beds	Admissions	Cases	Occupancy (percent)	Base/Incls	Burke	Total	Payroll	
* American Hospital Association (AHA) membership Joint Commission on Accreditation of Healthcare Organizations (JCAHO) accreditation American Osteopathic Hospital Association (AOHA) membership American Osteopathic Association (AOA) accreditation Commission on Accreditation of Rehabilitation Facilities (CARF) accreditation Control codes 61, 63, 64, 71, 72 and 73 indicate hospitals listed by AOHA but not registered by AHA. For definition of numerical codes, see page A8																
WARM SPRINGS REHABILITATION HOSPITAL, Mailing Address P O Box 572, Zip 78629; tel. 512/672-6592; David Gumper, Administrator A1a 9 10 F15 16 23 24 26 34 42 44 46				23	46	S		35	396	34	65.4	0	0	5713	3021	169
GRAMMAM—Young County GRAMMAM GENERAL HOSPITAL, 1301 Montgomery Rd., Zip 76046, Mailing Address Box 1390, Zip 76046; tel. 817/549-3400; Larry D. Beam, Administrator A9 10 F1 3 6 23 35 40 41 45				14	10	S		40	1751	17	42.5	4	194	3942	1828	110
GRANSBURY—Hood County HOOD GENERAL HOSPITAL, 1310 Pelusy Rd., Zip 76048; tel. 817/573-2683; Joe S. Langford, Administrator A9 10 F1 3 6 14 16 23 34 35 36 40 43 45 46 47 52 51753				16	10	S		63	1853	27	42.9	6	226	8467	3702	182
GRAND PRAIRIE—Dallas County DALLAS-FORT WORTH MEDICAL CENTER, 2709 Hospital Blvd., Zip 75051; tel. 214/641-5000; Sam Glenney, President (Nonreporting) A1a 10 11 12 13 51755				23	10	S		297	—	—	—	—	—	—	—	—
GRAND SALINE—Van Zandt County COZZY-GERMANY MEDICAL CENTER (Formerly Cozzy-Germany Hospital), 707 N. Weidner St., Zip 75140; tel. 214/962-4242; Larry Reinert, Administrator A9 10 F1 16 34 35 41 51895				23	10	S		40	571	7	17.5	0	2	2041	867	48
GRAPEVINE—Tarrant County BAYLOR MEDICAL CENTER AT GRAPEVINE, 1650 W. Corliege St., Zip 76051; tel. 817/488-7546; Arthur L. Mohrberger, Executive Director A1a 9 10 F1 3 6 10 12 14 15 16 23 34 35 36 37 41 43 44 45 46 53 50095				21	10	S		71	2627	28	39.4	6	262	—	—	218
GRESHAM—Hunt County CITIZENS GENERAL HOSPITAL, See Hunt Memorial Hospital District GLEN OAKS HOSPITAL, 301 E. Division, Zip 75401; tel. 214/454-6000; Joe Roman, Managing Director A1a 10 F30 48 59555				33	22	S		54	392	27	50.0	0	0	4152	1752	77
HUNT MEMORIAL HOSPITAL DISTRICT (Includes Citizens General Hospital, Mailing Address Drawer 1059, tel. 214/454-2120; Citizens Hospital of Commerce, 2900 Sterling Hart Dr., Commerce, Zip 75428, tel. 214/886-3161), Mailing Address P O Drawer 1059, Zip 75401, tel. 214/454-2120; Patrick A. Mite, District Administrator & Chief Executive Officer A1a 9 10 F1 3 6 10 12 14 15 16 23 34 35 36 37 40 44 46 47 53				16	10	S		149	5706	77	52.7	18	859	18247	8865	397
GROESBECK—Ulmestone County SOUTH LIMESTONE HOSPITAL, 900 N. Ellis St., Zip 76642, Mailing Address Box 438, Zip 76642; tel. 817/729-3281; Gary D. Hornback, Administrator A9 10 F6 12 14 15 16 23 35 45				16	10	S		38	424	5	13.2	2	14	1922	943	58
GROVES—Jefferson County DOCTORS HOSPITAL, 5500 39th St., Zip 77619; tel. 409/962-5733; John Isbell, Executive Director A9 10 11 12 F1 3 6 10 15 16 23 34 35 45 46 47 51805				33	10	S		106	2487	36	34.0	0	0	17515	4380	230
HALE CENTER—Hale County HALE PLAINS HOSPITAL, 203 W. Fourth St., Zip 79041; tel. 806/839-2471; Gordon H. Russell, Administrator (Total facility includes 44 beds in nursing home-type unit) A1a 9 10 F1 6 14 16 19 23 35 36 41 45				23	10	S	TF H	84 40	866 838	54 12	64.3 —	8 8	107 107	2886 2589	1471 1194	98 —
HALLTYSVILLE—Lamar County LAMAR MEDICAL CENTER, 1400 N. Texana St., Zip 77964; tel. 512/798-3671; James Venn, Administrator (Nonreporting) A9 10				16	10	S		28	—	—	—	—	—	—	—	—
HAMILIN—Jewett County HAMILIN MEMORIAL HOSPITAL, 632 N.W. Second St., Zip 79520, Mailing Address P O Box 387, Zip 79520; tel. 915/576-3646; Charley C. Latham, Administrator A9 10 F1 2 12 14 35 36 40 45				16	10	S		25	300	6	24.0	5	10	1322	808	45
HARLINGEN—Cameron County RIO GRANDE STATE CENTER, Mailing Address Box 2668, Zip 78551; tel. 512/423-5077; Aurelio G. Valdez Jr., Director A9 F15 24 28 30 32 34 44 46 49				12	22	L		190	1020	139	73.2	0	0	7856	5284	357
SOUTH TEXAS HOSPITAL, 1301 Rangerville Rd., Zip 78551, Mailing Address P O Box 592, Zip 78550; tel. 512/423-3420; Emma Ames, Acting Director A1a 9 10 F1 6 12 15 16 34 45 46 52				12	10	S		85	955	58	68.2	0	0	7226	4050	232
VALLEY BAPTIST MEDICAL CENTER, 2101 Pease St., Zip 78550, Mailing Address Box 2588, Zip 78551; tel. 512/421-1100; Ben M. McKibbens, President A1a 2 9 10 F1 3 4 5 6 7 8 9 10 11 12 14 15 16 20 21 23 24 26 27 30 33 35 36 40 41 42 44 45 46 51 52 53 54				21	10	S		357	14399	246	80.7	28	2294	—	—	1577
HASKELL—Haskell County HASKELL MEMORIAL HOSPITAL, 1 N. Ave. N, Zip 79521; tel. 817/864-2621; Bud Comery, Administrator (Nonreporting) A9 10				16	10	S		30	—	—	—	—	—	—	—	—
HENRIE—Sutton County SABINE COUNTY HOSPITAL, Hwy. 83 W., Zip 75948, Mailing Address Drawer W., Zip 75948; tel. 409/787-3300; Edith McCauley, Administrator A9 10 F1 6 14 16 23 28 27 30 35 36 37 40 42 45 52 53				16	10	S		36	637	8	22.2	6	21	1821	722	46
HENDERSON—Rock County HENDERSON MEMORIAL HOSPITAL, 300 Wilson St., Zip 75852; tel. 214/657-7541; Ronald J. Clifford, Chief Executive Officer (Nonreporting) A1a 9 10 517235				23	10	S		88	—	—	—	—	—	—	—	—
HENRIETTA—Clay County CLAY COUNTY MEMORIAL HOSPITAL, 310 W. South St., Zip 76365, Mailing Address Box 270, Zip 76365; tel. 817/538-5621; Betty Pickering, Administrator A9 10 F1 3 4 35 40 45				13	10	S		20	333	5	25.0	0	23	1332	547	43
HEPBURN—Brazos County DEAF SMITH GENERAL HOSPITAL, 800 E. Third St., Zip 79045, Mailing Address Box 1858, Zip 79045; tel. 806/384-2141; Gary Moore, Administrator A1a 9 10 F1 3 6 10 18 23 34 35 36 40 41 45				16	10	S		40	2242	22	55.0	10	394	—	—	81
HICO—Haskell County HICO COMMUNITY HOSPITAL (Formerly Hico City Hospital), First St. and Hwy. 281, Zip 76457, Mailing Address Box 68, Zip 76457; tel. 817/795-4268; George Barker, Administrator (Nonreporting) A9 10				33	10	S		20	—	—	—	—	—	—	—	—
HILLSBORO—Hill County HILL REGIONAL HOSPITAL, 101 Circle Dr., Zip 76645; tel. 817/582-6425; Ross Seaser, Executive Director A1a 9 10 F1 3 6 12 14 15 16 23 34 35 37 40 45 47 52 53 55895				33	10	S		75	1563	23	30.7	6	219	—	—	88
MEDINA—Medina County MEDINA COMMUNITY HOSPITAL, Hwy. 462, Zip 78861; tel. 512/426-5363; Ernest Parle, Administrator A9 10 F1 6 10 14 15 16 23 26 31 35 36 37 40 41 43 45 46 47 53 80725				15	10	S		25	943	10	40.0	10	239	3002	1252	89
HOUSTON—Harris County AMB BELLARE HOSPITAL, 5314 Dashwood St., Zip 77061; tel. 713/889-4000; Chie R. Weisman, Executive Director A1a 9 10 F1 3 6 12 14 15 16 18 23 24 27 28 30 31 32 34 35 42 49 80125				33	10	S		183	2351	77	39.9	0	0	—	—	283

Hospitals, U.S. / Texas

Hospital, Address, Telephone, Administrator, Approval and Facility Codes, Health Care System				Classification Codes		Inpatient Data				Newborn Data		Expense (thousands of dollars)		Personnel
Control	Service	Stay	Facilities	Beds	Admissions	Census	Occupancy (percent)	Basinets	Births	Total	Payroll			
* American Hospital Association (AHA) membership Joint Commission on Accreditation of Healthcare Organizations (JCAHO) accreditation American Osteopathic Hospital Association (AOHA) membership American Osteopathic Hospital Association (AOHA) accreditation Commission on Accreditation of Rehabilitation Facilities (CARF) accreditation Control codes 61, 63, 64, 71, 72 and 73 indicate hospitals listed by AOHA, but not registered by AHA. For definition of numerical codes, see page A6														
33	10	S	TF H	213 178	4110 3786	86 65	40.4 —	19 19	229 229	— —	— —	360 321		
33	10	S		508	10343	191	37.6	18	1006	70454	19974	805		
33	10	S		150	6661	100	66.7	12	884	—	—	344		
33	10	S		222	4237	127	37.8	0	0	—	—	409		
33	49	S		30	163	9	30.0	0	0	1357	444	34		
33	22	S		84	394	29	34.9	0	0	—	—	82		
32	10	S	TF H	116 104	6461 6271	73 63	62.9 —	20 20	933 933	25573 —	9667 —	398 380		
33	10	S		167	4772	86	51.5	0	0	28521	9404	435		
32	10	S		114	4681	67	58.8	6	688	20561	7290	280		
33	10	S		150	4045	69	46.0	0	88	20883	8388	316		
33	22	S		51	123	17	42.5	0	0	1257	480	52		
18	10	S		811	41580	674	79.9	125	14050	194231	88978	3844		
12	22	S		250	3030	195	93.3	0	0	22130	9678	475		
33	22	L		152	—	—	—	—	—	—	—	—		
33	22	L		134	751	75	56.0	0	0	11714	3680	151		
33	22	S		171	1546	93	54.4	0	0	—	—	205		
33	10	S		155	3467	94	60.6	0	0	32101	11158	378		
33	10	S		291	8503	152	52.2	36	1207	—	—	838		
33	10	S		155	5148	73	47.1	20	81	—	—	603		
33	44	S		180	6457	100	62.5	18	—	—	—	633		
23	10	S		658	27886	518	77.1	53	4109	—	—	3082		
33	10	S		333	15986	231	69.4	35	5511	189188	77391	1000		
33	46	S		80	—	—	—	37	2235	70888	36689	1000		
33	22			50	—	—	—	—	—	—	—	—		
33	10	S		436	13355	236	54.5	34.3	4.1	35	2158	—		
33	10	S		436	13355	236	54.5	34.3	4.1	35	2158	—		
33	10	S		436	13355	236	54.5	34.3	4.1	35	2158	—		

Hospitals, U.S. / Texas

Hospital, Address, Telephone, Administrator, Approval and Facility Codes, Health Care System				Classification Codes		Inpatient Data				Newborn Data		Expenses (Thousands of dollars)		Personnel
Control	Service	Stay	Facilities	Beds	Admissions	Cases	Occupancy (percent)	Basinets	Birthe	Total	Payroll			
* American Hospital Association (AHA) membership Joint Commission on Accreditation of Healthcare Organizations (JCAHO) accreditation American Osteopathic Hospital Association (AOHA) membership American Osteopathic Association (AOA) accreditation Commission on Accreditation of Rehabilitation Facilities (CARF) accreditation Control codes 61, 63, 64, 71, 72 and 73 indicate hospitals listed by AHA, but not registered by AHA. For definition of numerical codes, see page A6.														
MEMORIAL HOSPITAL SYSTEM (includes Memorial Hospital, 7737 Southwest Freeway, Zip 77074, tel. 713/776-6992; Donald B. Wagner, Vice President & Administrator, Southeast Unit, 11800 Astoria, Zip 77069, tel. 713/929-6100; Steve Sanders, Chief Executive Officer, Memorial Northwest Hospital, 1635 North Loop W., Zip 77008, tel. 713/869-6601; Edward Myers, Vice President, Memorial Southwest Hospital, 7600 Beechnut, Zip 77074, tel. 713/776-5000; Michael Waters, Vice President; Dan S. Wilford, President, AHA 3 5 9 10 F1 2 3 4 6 7 8 9 10 11 12 14 15 16 17 20 23 24 25 26 27 28 30 31 32 34 35 36 37 40 42 43 44 45 46 47 51 52 53 54 52845)	23	10	S		905	29283	566	62.5	56	3687	178769	73282	3000	
MEMORIAL NORTHWEST HOSPITAL See Memorial Hospital System														
MEMORIAL SOUTHWEST HOSPITAL See Memorial Hospital System														
QUENTIN MEASE HOSPITAL See Harris County Hospital District														
RIVERSIDE GENERAL HOSPITAL, 3204 Ennis, Zip 77004; tel. 713/526-2441; Earnest Gibson III, Administrator, AHA 9 10 F1 6 12 14 15 16 23 27 34 35 36 48 52	23	10	S		86	814	20	23.3	0	39	2518	1093	97	
ROSEWOOD MEDICAL CENTER, 9200 Westheimer Rd., Zip 77063, tel. 713/780-7900; Thomas R. Rice, Administrator, AHA 7 9 10 F1 3 6 7 8 9 10 11 12 14 15 16 23 24 25 26 27 28 29 30 32 34 35 36 37 40 41 42 44 45 46 47 49 51 52 53 52195	33	10	S		198	4553	86	43.4	22	779	25643	10295	476	
SAM HOUSTON MEMORIAL HOSPITAL, 1615 Hildbrand, Zip 77055; tel. 713/468-4311; A. C. Buchanan, Administrator, AHA 9 10 F1 3 4 6 10 12 14 15 16 20 23 29 31 34 35 37 41 45 46 48 49 53 54 52195	33	10	S		208	2607	50	24.0	0	0	—	—	286	
SHARPSTOWN GENERAL HOSPITAL, 6700 Bellare at Tamar, Zip 77074, Mailing Address P O Box 740389, Zip 77274; tel. 713/774-7611, Charles West, Administrator, AHA 9 10 F1 3 6 9 10 12 14 15 16 23 27 34 35 36 42 46 51375	33	10	S		206	3176	56	27.2	25	415	23631	6011	243	
SHRINERS HOSPITALS FOR CRIPPLED CHILDREN, HOUSTON UNIT, 1402 Outer Belt Dr., Zip 77030; tel. 713/797-1616; AHA 3 5 F15 23 24 26 34 38 42 46 54125	23	57	S		40	612	23	57.5	0	0	—	—	112	
SOUTHEAST UNIT See Memorial Hospital System														
SPRING BRANCH MEMORIAL HOSPITAL See HCA SPRING BRANCH MEMORIAL HOSPITAL														
SPRING SHADOWS GLEN, 2801 Gessner, Zip 77080; tel. 713/462-4000; G. Jerry Muehl, Administrator, AHA F3 15 24 26 29 30 31 32 42 44 48 49	33	22	L		176	1085	117	66.5	0	0	15554	6210	281	
ST. JOSEPH HOSPITAL, 1919 Lufkin St., Zip 77002; tel. 713/757-1000; Raymond J. Kearney, Administrator, AHA 2 3 5 9 10 F1 3 4 6 7 8 9 10 11 12 14 15 16 17 20 23 24 25 26 27 28 29 30 33 34 35 36 37 39 40 41 42 44 45 46 47 49 51 52 53 54 80605	21	10	S		592	19125	411	73.9	32	3771	107605	50075	1907	
ST. LUKE'S EPISCOPAL HOSPITAL, 6720 Bernier Ave., Zip 77030, Mailing Address Box 20269, Zip 77225; tel. 713/791-2011; John A. Burdine M.D., President & Chief Executive Officer (Data for 363 days), AHA 3 5 9 10 F1 2 3 4 6 9 10 11 12 13 14 15 16 17 20 23 24 25 26 31 34 35 36 37 38 39 40 41 44 45 46 47 53 54	23	10	S		789	28068	524	66.4	30	3980	228412	90869	3701	
SUN BELT REGIONAL MEDICAL CENTER (includes Sun Belt Regional Medical Center East, 15101 E. Freeway, Channelview, Zip 77530; tel. 713/452-1511, 13111 E. Freeway, Zip 77015; tel. 713/455-6911; Don H. McBride, Administrator, AHA 9 10 F1 3 6 10 12 14 15 16 23 26 34 35 36 37 44 45 47 48 53 54 51885	33	10	S		224	4856	64	28.6	18	709	—	—	359	
TEXAS CHILDREN'S HOSPITAL, 6621 Fannin St., Zip 77030, Mailing Address Box 20269, Zip 77225; tel. 713/798-1000; Thomas Brotherton, Senior Administrator; Ralph D. Feigen M.D., Executive Vice President, AHA 3 5 8 9 10 F1 3 4 5 6 10 12 13 14 15 16 17 20 23 24 26 28 31 34 35 38 41 42 44 45 46 47 51 53 54	23	50	S		274	12855	225	82.1	0	0	108914	35511	1456	
THE INSTITUTE FOR REHABILITATION AND RESEARCH, 1333 Mountford Ave., Zip 77030, Mailing Address Box 20095, Zip 77225; tel. 713/799-5000; Harold Taylor, President & Chief Executive Officer, AHA 3 5 7 9 10 F1 3 16 23 24 26 34 42 45 46 57235	23	46	L		84	568	54	64.3	0	0	18029	9592	318	
THE METHODIST HOSPITAL, 6545 Fannin, Zip 77030; tel. 713/790-3311; Larry L. Mathis, President & Chief Executive Officer, AHA 2 3 5 8 9 10 F1 2 3 4 6 7 8 9 10 11 12 13 14 15 16 17 18 20 23 24 25 26 27 30 31 34 35 36 37 38 39 40 41 43 44 45 46 47 50 53 54 57235	23	10	S		1178	36974	827	70.2	40	1861	301035	126453	5441	
UNIVERSITY OF TEXAS M. D. ANDERSON CANCER CENTER (Formerly University of Texas M. D. Anderson Hospital and Tumor Institute at Houston) (Diagnosis & Treatment of Cancer), 1515 Holcombe Blvd., Zip 77030; tel. 713/792-2121, Charles A. Lemaistre M.D., President, AHA 2 3 5 8 9 10 F1 3 6 7 8 9 10 11 12 14 15 16 17 23 26 34 44 45 46 47 52 53	12	49	S		514	16444	376	73.2	0	0	203724	97001	3067	
VETERANS ADMINISTRATION MEDICAL CENTER, 2002 Holcombe Blvd., Zip 77030; tel. 713/795-4411; John V. Sheehy, Director (Total facility includes 103 beds in nursing home-type unit), AHA 3 5 8 F1 2 3 4 6 7 8 9 10 11 12 13 14 15 16 18 19 20 23 24 26 27 28 29 30 31 32 34 35 38 41 42 43 44 45 46 47 48 49 50 53 54	45	10	S	TF H	978 875	17972 19875	791 696	75.5 —	0 0	0 0	118432 —	68838 —	2635 2575	
WEST HOUSTON MEDICAL CENTER See HCA WEST HOUSTON MEDICAL CENTER														
WEST OAKS AT CYPRESS CRENSHAW, 17750 Call Dr., Zip 77060; tel. 713/586-7600; E. Shiff, Executive Director (Merely registered)	33	22	L		80	—	—	—	—	—	—	—	—	
WEST OAKS-PSYCHIATRIC INSTITUTE (F HOUSTON), 6500 Hammond, Zip 77074, Mailing Address Box 741389, Zip 77274; tel. 713/995-0909; Bob Reed, Administrator, AHA 9 10 F24 28 29 31 32 33 34 42 44 46 48 80385	33	22	L		142	877	109	66.9	0	0	—	—	289	
WESTBURY HOSPITAL (Formerly AHA Westbury Hospital), 5656 Gessner Rd., Zip 77036; tel. 713/729-1111; Mel Blanton, Executive Director, AHA 9 10 F1 3 6 10 12 15 16 23 24 34 35 46 53 82425	33	10	S		98	1579	29	29.6	0	0	—	—	180	
WOMAN'S HOSPITAL OF TEXAS See HCA WOMAN'S HOSPITAL OF TEXAS														
YALE CLINIC AND HOSPITAL, 510 W. Tidwell Rd., Zip 77091; tel. 713/691-1111; A. W. Villa D.O., Administrator, AHA 9 F1 6 12 14 15 23 34 35 37 47 52	33	10	S		80	2075	33	41.3	0	0	—	—	361	
YORK PLAZA HOSPITAL AND MEDICAL CENTER, 2807 Little York Rd., Zip 77063; tel. 713/687-2061; Neil A. Quijano, Administrator, AHA 9 10 F1 3 6 10 12 14 16 23 34 35	33	10	S		83	1129	20	24.1	0	0	6778	2506	210	
HUBBARD—Harris County														
HUBBARD HOSPITAL, 701 N. Fifth St., Zip 7 648, Mailing Address Box 308, Zip 76848; tel. 817/576-2551; Carlyle G. Young, Administrator, AHA 9 10 F1 6 14 16 24 34 35 36 37 45 53	16	10	S		30	373	5	16.7	3	32	982	446	40	
HEALTHSOUTH—Harris County														
HEALTHSOUTH, 18903 Memorial S., Zip 77333; tel. 713/446-8148; Darrell L. Pile, Administrator, AHA 10 F6 16 23 24 26 31 42 74	33	46	L		68	526	45	66.2	0	0	—	—	186	
NORTHEAST MEDICAL CENTER HOSPITAL, 18903 Memorial S., Zip 77336; tel. 713/540-7700; Mary E. McLaughlin, Administrator, AHA 9 10 F1 2 3 5 6 10 12 14 15 16 20 23 27 28 29 30 31 32 33 34 35 36 40 45 46 47 53	16	10	S		195	10110	157	80.5	36	1152	43829	17811	783	
HUNT—East County														
LA HACIENDA TREATMENT CENTER, FM 1340, Zip 78024, Mailing Address Box 1, Zip 78024; tel. 512/238-4222; Mark Huston, Administrator, AHA 9 F26 34 42 49 86525	33	82	S		78	375	25	32.1	0	0	4367	1381	74	

Hospital, Address, Telephone, Administrator, Approval and Facility Codes, Health Care Systems				Classi- fication Codes		Inpatient Data				Newborn Data		Expenses (Thousands of dollars)		Personnel
Control	Service	Stay	Facilities	Beds	Admissions	Census	Occupancy (Percent)	Basinets	Births	Total	Payroll			
* American Hospital Association (AHA) membership — Joint Commission on Accreditation of Healthcare Organizations (JCAHO) accreditation — American Osteopathic Hospital Association (AOHA) membership — American Osteopathic Association (AOA) accreditation — Commission on Accreditation of Rehabilitation Facilities (CARF) accreditation Control codes 61, 63, 64, 71, 72 and 73 indicate hospitals listed by AHA, but not registered by AHA. For definition of numerical codes, see page A6														
HUNTSVILLE—Walker County														
23	10	S		106	4667	67	62.6	20	719	16430	6622	352		
HUNTSVILLE MEMORIAL HOSPITAL, 3000 I-45, Zip 77340. Mailing Address P O Box 4001, Zip 77342; tel. 409/291-3411. Ralph E. Beatty, Administrator A1a 9 10 F1 3 6 10 12 15 16 23 35 40 45 46 52 53 \$1755														
IRVING—Dallas County														
13	10	S		14	199	2	14.3	5	30	1009	464	22		
GENERAL HOSPITAL, Zip 79744. Mailing Address Box 665, Zip 79744; tel. 915/639-2871. Robert Vernon, Administrator A1a 9 10 F1 6 16 35 36 37 40														
IRVING—Dallas County														
16	10	S		214	9745	156	71.9	28	1518	44405	18847	828		
IRVING HEALTHCARE SYSTEM (Formerly Irving Community Hospital), 1901 MacArthur Blvd., Zip 75061; tel. 214/579-8100. Michael F. O'Keefe, Chief Executive Officer A1a 2 9 10 F1 2 3 4 6 10 12 14 15 16 20 21 23 24 25 26 34 35 36 37 40 41 44 45 46 47 48 49 52 53 54														
JACKSONVILLE—Jackson County														
13	10	S		11	290	3	30.0	1	0	976	450	24		
JACK COUNTY HOSPITAL, 717 Magnolia St., Zip 76056; tel. 817/567-2655. John G. Self, Interim Manager A9 10 F1 14 35 52														
JACKSONVILLE—Cherokee County														
23	10	S		130	4933	79	60.8	12	345	—	—	377		
NAN TRAVIS MEMORIAL HOSPITAL, 501 S. Ragsdale St., Zip 75766; tel. 214/586-3000. Steve Bowen, President A1a 9 10 F1 3 6 9 10 12 15 16 23 34 35 36 37 40 41 45 47 53 \$7235														
JASPER—Jasper County														
16	10	S		95	1462	17	17.9	8	274	4911	2077	117		
JASPER MEMORIAL HOSPITAL, 1275 S. Second St., Zip 75951; tel. 409/384-5461. Hassan G. Silwood, Administrator A9 10 F1 3 6 10 12 14 15 16 23 34 35 36 37 40 41 45 48 53														
33	10	S		35	—	—	—	—	—	—	—	—		
MARY E. DICKERSON MEMORIAL HOSPITAL, 1001 Dickerson Dr., Zip 75951. Mailing Address P O Box 1990, Zip 75951; tel. 409/384-2575. Spencer Guilmann, Administrator (nonreporting) A1a 9 10														
JOURDANTON—Atascosa County														
32	10	S		30	1222	15	50.0	2	4	3653	1521	90		
TRI-CITY COMMUNITY HOSPITAL, Hwy. 97 E., Zip 78026. Mailing Address Box 189, Zip 78026; tel. 512/789-3515. Stephen B. Hill, Administrator A1a 9 10 F1 6 14 15 16 34 35 41 45 \$1365														
JUNCTION—Hemphill County														
16	10	S		16	525	6	37.5	0	75	1269	790	44		
KIMBLE HOSPITAL, 2101 Main St., Zip 76849; tel. 915/446-3321. Sandra A. Vooch, Administrator A9 10 F1 3 6 15 16 30 35														
KATY—Fort Bend County														
33	10	S		90	2837	35	38.9	13	473	13802	5297	223		
KATY MEDICAL HOSPITAL (Formerly AM Katy Community Hospital), 5602 Medical Center Dr., Zip 77450. Mailing Address Box 656, Zip 77450; tel. 713/392-1111. Warren Whitley, Executive Director A1a 9 10 F1 3 6 9 10 12 14 15 16 23 26 30 34 35 36 37 40 43 44 45 52 53 \$2425														
KAUFMAN—Kaufman County														
23	10	S		62	2745	41	66.1	6	162	11380	4065	186		
PRESBYTERIAN HOSPITAL OF KAUFMAN, Hwy. 243 W. at Hwy. 175, Zip 75142. Mailing Address Box 310, Zip 75142; tel. 214/932-7251. Patty Pettigrew, Executive Director A1a 9 10 F1 3 6 10 12 14 15 16 23 26 35 40 45 46 53 \$1130														
KENNERLY—Kansas County														
16	10	S		39	892	11	28.2	3	143	2485	1003	86		
OTTO KAISER MEMORIAL HOSPITAL, Hwy. 181 N., Zip 78119. Mailing Address Rte. 1, Box 450, Zip 78119; tel. 512/583-3401. Harold L. Boenig, Administrator A9 10 F1 3 6 16 23 35 41 45 53														
KENNETT—Walker County														
13	10	S		38	530	6	14.0	0	16	2888	1245	71		
MEMORIAL HOSPITAL, 821 Jeffee Dr., Zip 79745; tel. 915/586-5864. Charles P. Clark III, Administrator A9 F1 3 6 12 14 15 16 23 34 35 40 41 45 47														
KERRVILLE—Kerr County														
12	22	L		485	579	414	79.6	0	0	—	—	858		
KERRVILLE STATE HOSPITAL, 721 Thomson Dr., Zip 78029. Mailing Address Box 1468, Zip 78029; tel. 512/896-2211. Luther W. Ross M.D., Superintendent A1a 9 18 F15 18 23 24 26 31 32 34 42 44 46 47 48 49														
23	10	S	TF	127	4974	72	59.5	18	583	14306	8885	378		
			H	113	4824	67	—	18	583	14175	6875	306		
SID PETERSON MEMORIAL HOSPITAL, 710 Weaver St., Zip 78028; tel. 512/896-4200. F. W. Hall Jr., Administrator (Total facility includes 14 beds in nursing home-type unit) A1a 9 10 F1 3 6 10 15 16 19 20 23 24 33 34 35 36 41 43 45 46 47 53														
45	10	S	TF	370	4374	302	81.6	0	0	51306	15875	598		
			H	250	4292	187	—	0	0	—	—	529		
VETERANS ADMINISTRATION MEDICAL CENTER, 3600 Memorial Blvd., Zip 78028; tel. 512/896-2020. Arnold E. Mourish, Director (Total facility includes 120 beds in nursing home-type unit) A1a F1 3 6 12 14 15 16 19 23 24 26 28 29 30 31 32 34 35 41 42 43 44 45 46 47 49														
KILBOURNE—Orange County														
14	10	S		47	1693	17	36.2	5	131	4842	2125	136		
ROY H. LAIRD MEMORIAL HOSPITAL, 1612 S. Henderson Blvd., Zip 75682; tel. 214/984-3505. Rudolph Lagrone, President & Chief Executive Officer A1a 9 10 F1 3 6 16 34 35 36 40 41 45 46 53														
KILLEEN—Bell County														
21	10	S		72	3100	37	51.4	20	697	12742	4308	240		
METROPLEX HOSPITAL, 2201 S. Clear Creek Rd., Zip 76542; tel. 817/526-7523. Samuel Lepton, President A1a 9 10 F1 3 6 10 12 15 16 23 31 35 36 37 40 45 46 47 52 53 \$4185														
KINGSVILLE—Kingsburg County														
21	10	S		98	3672	48	49.0	18	308	13186	8842	250		
SPORN HILBING MEMORIAL HOSPITAL, 1300 General Cavazos Blvd., Zip 78363. Mailing Address P O Box 1197, Zip 78363; tel. 512/595-1661. David Currier, Administrator A1a 9 10 F1 3 6 10 12 15 16 35 36 40 41 45 53 \$5565														
KINGSWOOD—Harris County														
33	22	L		80	417	45	56.3	0	0	—	—	117		
CHARTER HOSPITAL OF KINGWOOD, 2001 Ledbrook Dr., Zip 77339; tel. 713/268-2273. Barry J. Kerest, Administrator A1a 9 10 F15 26 28 29 30 32 42 48 49 \$6065														
LA GRANGE—Pavanna County														
23	10	S		43	1158	15	34.9	5	111	3047	1132	78		
FRYETTE MEMORIAL HOSPITAL, 543 N. Jackson St., Zip 78945; tel. 409/868-3186. Herbert A. Cope, Administrator A1a 9 10 F1 6 12 14 15 23 34 35 36 40 45 53														
LACLAND AIR FORCE BASE—Brewer County														
41	10	S		682	23967	706	81.9	45	1578	207534	—	3781		
WILFORD HALL U.S. AIR FORCE MEDICAL CENTER, Zip 78238; tel. 512/670-7100. Major General Vernon Cheng, USAF Commander; Colonel Robert M. Young MSC USAF, Administrator A1a 2 3 5 F1 2 3 4 5 6 7 8 9 10 11 12 13 14 15 16 17 19 20 23 24 26 27 28 30 31 34 35 36 37 38 39 40 44 46 47 48 49 51 52 53 54														
LANE JACKSON—Brazoria County														
23	10	S		165	6197	90	54.5	22	829	24483	10386	473		
BRAZOSPORT MEMORIAL HOSPITAL, 100 Medical Dr., Zip 77566; tel. 409/297-4411. Roy A. Dean, Chief Executive Officer A9 10 F1 3 6 10 12 15 16 23 24 26 27 30 35 36 40 45 47 48 52 53 \$1755														
LAMESA—Dawson County														
13	10	S		35	1225	12	34.3	6	240	2628	1562	89		
MEDICAL ARTS HOSPITAL, 1800 N. Bryan Ave., Zip 79331; tel. 806/872-2183. Ron Rivers, Administrator A9 10 F1 6 15 19 20 26 34 35 36 40 41 45 46 47 52														
LAMPASAS—Lampasas County														
33	10	S		27	828	8	29.6	5	73	2345	922	49		
ROLLINS-BROOK HOSPITAL, 608 N. Key Ave., Zip 76350. Mailing Address Box 589, Zip 76350; tel. 512/556-3682. Neil C. Urtz, Administrator A1a 9 10 F1 6 14 15 16 23 24 34 35 36 37 40 41 43 44 45 \$1365														

Hospitals, U.S. / TEXAS

Hospital, Address, Telephone, Administrator, Approval and Facility Codes, Health Care Systems				Classification Codes			Important Data				Newborn Data		Expenses (Thousands of dollars)		Personnel	
FACILITY	Control	Service	Stay	Beds	Admissions	Census	Occupancy (percent)	Baselines	Births	Total	Payroll					
* American Hospital Association (AHA) membership Joint Commission on Accreditation of Healthcare Organizations (JCAHO) accreditation American Osteopathic Hospital Association (AOHA) membership American Osteopathic Association (AOA) accreditation Commission on Accreditation of Rehabilitation Facilities (CARF) accreditation Control codes 61, 63, 64, 71, 72 and 73 indicate hospitals listed by AOHA, but not registered by AHA. For definition of numerical codes, see page A6																
LANCASTER—Dallas County				33	10	5	90	—	—	—	—	—	—	—	—	
MIDWAY PARK MEDICAL CENTER (Formerly HCA Midway Park Medical Center), 2600 W. Pleasant Run Rd., Zip 75146; tel. 214/223-9600; Jack Houghton, Administrator (Nonreporting) A1a 9 10 81885																
LAREDO—Webb County																
AMB DOCTORS HOSPITAL OF LAREDO See DOCTORS HOSPITAL OF LAREDO																
DOCTORS HOSPITAL OF LAREDO (Formerly AMB Doctors Hospital of Laredo), 500 E. Mann Rd., Zip 78041; tel. 512/723-1131; Hector Hernandez, Executive Director A1a 9 10 F1 3 6 8 10 12 15 16 20 23 34 35 36 37 40 45 46 47 51 52 53 82425				33	10	5	95	3525	49	51.6	12	806	16358	5437	252	
MERCY REGIONAL MEDICAL CENTER, 1515 Logan Ave., Zip 78044, Mailing Address Drawer 2068, Zip 78044; tel. 512/727-6230; Ernesto M. Flores Jr., President A1a 9 10 F1 3 6 10 12 14 15 16 20 23 24 35 36 37 40 41 45 46 51 52 53 85185				21	10	5	292	12375	198	67.8	30	2532	32884	15482	1188	
LAUGHLIN AIR FORCE BASE—Val Verde County																
U. S. AIR FORCE HOSPITAL, Laughlin AFB, Zip 78843; tel. 512/298-2311, Major James E. Tart, Administrator (Nonreporting)				41	10	5	20	—	—	—	—	—	—	—	—	
LEVELLAND—Hood County																
METHODIST HOSPITAL-LEVELLAND (Formerly South Park Medical Center-Levelland), 1900 S. College Ave., Zip 79336; tel. 806/894-4963 (Nonreporting) A9 10				33	10	5	78	—	—	—	—	—	—	—	—	
LEWISVILLE—Denton County																
HCA LEWISVILLE MEMORIAL HOSPITAL, 500 W. Main St., Zip 75057; tel. 214/420-1000; Raymond M. Dunning Jr., Administrator A1a 9 10 F1 3 6 10 12 14 15 16 23 24 26 30 31 34 35 36 37 40 45 46 47 52 53 81755				33	10	5	118	4865	53	44.9	26	888	—	—	344	
LIBERTY—Liberty County																
YETTE KIRSTING MEMORIAL HOSPITAL, 1353 N. Travis St., Zip 77575; tel. 409/336-7316; Richard D. Arnold, Administrator A1a 9 10 F1 6 15 16 23 35 36 48				16	10	5	30	770	7	23.3	6	128	2153	1362	58	
LINDEN—Case County																
LINDEN MUNICIPAL HOSPITAL, N. Kaufman St., Zip 75563, Mailing Address Box 32, Zip 75563; tel. 214/756-5561; Harold Jerry Trammell, Administrator A1a 9 10 F1 3 6 16 23 35 40 41 45				16	10	5	53	1052	18	34.0	7	25	2570	1185	74	
LITTLEFIELD—Lamb County																
LAMB HEALTHCARE CENTER (Formerly Littlefield Medical Center), 1500 S. Sunset, Zip 79339; tel. 806/385-6411; Terry R. Anders, Chief Executive Officer A1a 9 10 F1 14 15 16 23 34 35 36 40 45 46 48 49				16	10	5	58	849	11	19.0	3	77	2685	1096	61	
LUBBOCK—Brewster County																
PARKSIDE LODGE-CHOCOLATE BAYOU, 638 Harbor Rd., Zip 77577, Mailing Address P O Box 168, Zip 77577; tel. 713/393-2023; Ed Frank, Executive Director A1a F15 42 49				23	82	5	39	277	23	59.0	0	0	2383	886	41	
LIVINGSTON—Polk County																
LAKE LIVINGSTON MEDICAL CENTER, 602 E. Church St., Zip 77351, Mailing Address P O Box 1257, Zip 77351; tel. 713/327-4381; James Mosabee, Administrator (Nonreporting) A9 10				33	10	5	35	—	—	—	—	—	—	—	—	
LLANO—Llano County																
LLANO MEMORIAL HOSPITAL, 200 W. Ohio St., Zip 78643; tel. 915/245-5040; James L. Alexander, Administrator A9 10 F1 6 15 16 23 34 35				13	10	5	28	768	10	34.5	6	54	1932	948	61	
LOCKHART—Caldwell County																
LOCKHART HOSPITAL, 901 Bois D'Arc St., Zip 78644; tel. 512/398-3433; Robert T. Martel, Administrator A1a 9 10 F1 6 15 16 23 34 35 40 45 80985				33	10	5	26	772	10	38.5	4	55	3375	1223	55	
LOCKNEY—Reynolds County																
LOCKNEY GENERAL HOSPITAL, 320 N. Main St., Zip 79241, Mailing Address Box 37, Zip 79241; tel. 806/652-3373; Terry Kertz, Administrator A9 10 F1 16 34 35 37 40 52				16	10	5	19	613	6	31.6	5	196	1498	712	50	
LONGVIEW—Gregg County																
GOOD SHEPHERD MEDICAL CENTER, 621 N. Fifth St., Zip 75601; tel. 214/236-2000; Jerry D. Adair, President & Chief Executive Officer A1a 9 10 F1 3 4 5 6 9 10 12 15 16 17 20 23 24 25 26 27 30 35 36 40 41 44 45 46 47 52 53 54 HCA LONGVIEW REGIONAL HOSPITAL See LONGVIEW REGIONAL HOSPITAL				23	10	5	240	11017	163	67.9	45	1945	43943	17583	838	
LONGVIEW REGIONAL HOSPITAL (Formerly HCA Longview Regional Hospital), 2901 N. Fourth St., Zip 75601; tel. 214/758-1818; Alan McMillin, Administrator A1a 9 10 F1 3 6 10 12 15 16 17 23 26 34 35 36 37 40 45 46 53 81885				33	10	5	80	3528	45	56.3	10	587	14888	5310	264	
LUBBOCK—Lubbock County																
CHARTER PLAINS HOSPITAL, 801 N. Quaker, Zip 79416, Mailing Address P O Box 10580, Zip 79408; tel. 806/744-5505; Kenneth W. Randall, Administrator (Nonreporting) A1a 9 10 80695				33	22	5	80	—	—	—	—	—	—	—	—	
HIGHLAND MEDICAL CENTER (Formerly Highland Hospital), 2412 50th St., Zip 79412; tel. 806/795-8251; Michael A. Kozar, Administrator A1a 2 9 10 F1 3 6 10 11 12 14 15 16 23 24 25 26 34 35 42 44 46 48 53 80875				33	10	5	123	2001	33	26.8	0	0	11617	3581	197	
LUBBOCK GENERAL HOSPITAL (Formerly Lubbock County Hospital District-Lubbock General Hospital), 802 Indiana Ave., Zip 79417, Mailing Address Box 5980, Zip 79417; tel. 806/743-3111; Jim Courtney, President & Chief Executive Officer A1a 2 3 5 9 F1 2 3 4 6 7 8 9 10 11 12 17 14 15 16 18 20 22 23 24 26 33 34 35 36 37 38 40 45 46 47 51 52 53 54				16	10	5	253	11257	185	65.2	30	2459	53985	21801	1117	
METHODIST HOSPITAL, 3815 19th St., Zip 79410, Mailing Address Box 1201, Zip 79408; tel. 806/792-1011; William D. Poterit III, President & Chief Executive Officer A1a 2 6 9 10 F1 2 3 4 6 7 8 9 10 11 12 15 16 17 19 20 23 24 25 26 27 30 33 34 35 36 37 38 40 42 44 45 46 47 51 52 53 54				21	10	5	637	20863	412	66.1	24	1649	99186	48082	2184	
SOUTH PARK MEDICAL CENTER, 5301 University Ave., Zip 79413, Mailing Address P O Box 83240, Zip 79413; tel. 806/795-9301; Lowell S. Benton, Administrator A1a 9 10 F1 3 4 6 10 15 16 20 23 26 35 36 37 40 45 46 47 52 53 54 83025				33	10	5	99	2888	40	40.4	10	233	—	—	302	
ST. MARY OF THE PLAINS HOSPITAL, 4000 24th St., Zip 79410; tel. 806/796-8000; Charley O. Trimble, President & Chief Executive Officer A1a 2 3 5 9 10 F1 2 3 4 10 12 13 14 15 16 20 23 24 25 27 30 33 34 35 36 40 42 44 45 46 47 48 51 52 53 54 85425				21	10	5	356	11521	278	78.1	10	1068	57423	28088	980	
WEST TEXAS HOSPITAL, 1401 Ninth St., Zip 79401; tel. 806/785-9381; Lowell S. Benton, Interim Administrator A1a 9 10 F1 3 6 10 14 15 16 23 26 34 35 45 47 53 80495				33	10	5	82	1069	21	14.8	0	0	—	—	118	
LUFKIN—Angelina County																
HCA WOODLAND HEIGHTS MEDICAL CENTER See WOODLAND HEIGHTS MEDICAL CENTER																
MEMORIAL MEDICAL CENTER OF EAST TEXAS, 1101 Frank St., Zip 75901, Mailing Address P O Box 1447, Zip 75901; tel. 409/834-8111; Walter G. Dear, Executive Vice President & Administrator (Total facility includes 30 beds in nursing home-type unit) A1a 9 10 F1 3 4 6 7 8 9 10 11 12 14 15 16 17 19 20 23 24 26 27 30 32 33 34 35 36 37 39 41 44 45 46 47 48 49 53 54				23	10	S	TF H	194 164	7723 7369	148 128	82.7 —	20 20	657 657	27588 —	11185 —	588 548

Hospital, Address, Telephone, Administrator, Approval and Facility Codes, Health Care Systems				Classi- fication Codes			Inpatient Data				Newborn Data		Expense (thousands of dollars)		Personnel
General	Specialty	Other	Facilities	Beds	Admissions	Cases	Occupancy (percent)	Basinets	Births	Total	Payroll				
* American Hospital Association (AHA) membership Joint Commission on Accreditation of Healthcare Organizations (JCAHO) accreditation American Osteopathic Hospital Association (AOHA) membership American Osteopathic Association (AOA) accreditation Commission on Accreditation of Rehabilitation Facilities (CARF) accreditation Control codes 61, 63, 64, 71, 72 and 73 indicate hospitals listed by AOHA, but not registered by AHA. For derivation of numerical codes, see page A6															
WOODLAND HEIGHTS MEDICAL CENTER (Formerly HCA Woodland Heights Medical Center, 500 Gaslight Blvd., Zip 75901; tel. 409/634-6311; Ronald G. Butler, Administrator A1a 9 10 F1 3 4 6 10 12 14 15 16 17 23 34 35 37 40 43 46 47 53 54 \$1885				33	10	S	117	5045	76	65.0	15	680	-	-	317
LULING—Caldwell County EDGAR B. DAVIS MEMORIAL HOSPITAL, 130 Hays St., Zip 78648; tel. 512/875-5643; Glone C. Zannow, Administrator A9 10 F1 12 14 16 26 34 35 36 37 45				14	10	S	30	653	7	23.3	4	82	1469	646	44
MADISONVILLE—Madison County MADISON COUNTY HOSPITAL (Formerly Madison County Medical Center), 100 W. Cross St., Zip 77864, Mailing Address Box 698, Zip 77864; tel. 409/348-2631, Dean Lessor, Administrator A1a 9 10 F1 3 6 12 14 16 20 23 34 35 36 40 41 45 52 \$1755				13	10	S	52	885	15	28.8	5	44	4148	1940	117
MANSFIELD—Tarrant County MANSFIELD HOSPITAL (Formerly HCA Mansfield Hospital), 1802 Hwy. 157 N., Zip 76063; tel. 817/473-6101; Marie Hansen, Administrator A1a 9 10 F1 3 6 12 14 15 16 23 34 35 45 47 \$1885				33	10	S	55	838	9	16.4	0	0	4922	1790	101
MARLIN—Falls County T.H.S. MEMORIAL HOSPITAL (Formerly Torbett, Hutchings, Smith Memorial Hospital), 322 Coleman St., Zip 76661, Mailing Address Box 60, Zip 76661; tel. 817/883-3561; William B. Watts, Administrator (Nonreporting) A1a 9 10				23	10	S	24	-	-	-	-	-	-	-	-
VETERANS ADMINISTRATION MEDICAL CENTER, 1018 Ward St., Zip 76661; tel. 817/883-3511; Melvin E. Baner, Director A1a F1 3 12 14 15 16 23 24 26 34 42 43 46 47				45	10	L	202	2653	152	75.2	0	0	13202	9476	310
MARSHALL—Harrison County MEMORIAL HOSPITAL, 811 S. Washington, Zip 75670, Mailing Address Box 1599, Zip 75670; tel. 214/935-9311, James E. Pears, Administrator & President A1a 9 10 F1 3 6 10 12 15 16 23 26 27 29 30 33 35 40 44 45 53				23	10	S	104	3286	45	45.9	10	482	9752	4651	275
MCALLEN—Midalgo County CHARTER PALMS HOSPITAL, 1421 E. Jackson Ave., Zip 78501, Mailing Address P O Box 5239, Zip 78502; tel. 512/631-5421; Robert J. Kewsch, Administrator A1a 9 10 F1 15 18 28 29 30 31 32 34 43 48 80695				33	22	S	80	701	39	48.8	0	0	-	-	106
HCA RIO GRANDE REGIONAL HOSPITAL (Formerly Rio Grande Regional Hospital), 101 E. Ridge Rd., Zip 78503; tel. 512/631-9111, William A. Burns, Chief Executive Officer A1a 9 10 F1 2 3 4 6 9 10 12 14 15 16 20 21 23 24 26 33 34 35 36 39 40 44 45 51 52 53 54 \$1755				33	10	S	208	7341	114	54.8	20	967	-	-	529
MCALLEN MEDICAL CENTER, 301 W. Expressway 83, Zip 78503; tel. 512/632-4000; John L. Myers, Executive Director A1a 3 5 9 10 F1 3 4 6 9 10 11 12 14 15 16 17 20 23 24 26 27 30 31 32 33 34 35 36 40 42 44 51 52 53 54 89555				33	10	S	280	12357	187	66.8	32	3075	46013	19116	834
RIO GRANDE REGIONAL HOSPITAL See HCA RIO GRANDE REGIONAL HOSPITAL															
MCCAMEY—Upson County MCCAMEY HOSPITAL, Mailing Address Box 1200, Zip 79752; tel. 915/652-8626; Les Turberville, Administrator (Total facility includes 30 beds in nursing home-type unit A9 10 F1 14 16 19 23 34 35 36)				16	10	S	TF H	46 16	240 219	31 2	67.4 -	7 7	32 32	- -	57 37
MCKINNEY—Collins County AMI NORTH TEXAS MEDICAL CENTER, 1800 N. Graves St., Zip 75069, Mailing Address Box 370, Zip 75069; tel. 214/548-3000; Steven Woerner, Executive Director A1a 9 F1 3 6 10 14 15 16 19 23 24 34 35 36 40 41 42 44 45 46 52 53 82425				33	10	S	134	4297	63	47.0	16	675	20374	6063	270
WESTPARK MEDICAL CENTER (Formerly Wyssong Medical Center), 130 S. Central Express., Zip 75069; tel. 214/542-6382; Ted Lambert, Chief Executive Officer A1a 9 10 F1 3 6 10 15 18 23 24 27 32 34 35 37 42 45 46 47 53 \$1885 WYSSONG MEDICAL CENTER See WESTPARK MEDICAL CENTER				33	10	S	99	1985	61	61.6	0	0	11420	4151	258
MEDFORD—Hall County HALL COUNTY HOSPITAL, 1800 N. Boykin Dr., Zip 79245; tel. 806/259-3504; Bill J. Neely, Administrator (Nonreporting) A9 10				13	10	S	28	-	-	-	-	-	-	-	-
MENARD—Menard County MENARD HOSPITAL, Gay and Sen Sabe Sts., Zip 76859, Mailing Address Box 608, Zip 76859; tel. 915/396-4515; Mary Ann Choat, Administrator (Total facility includes 36 beds in nursing home-type unit A9 10 F1 14 15 16 19 23 35 45 47)				16	10	S	TF H	68 30	150 136	34 3	50.0 -	0 0	1456 995	733 548	56 36
MESQUITE—Dallas County CHARTER SUBURBAN HOSPITAL MESQUITE, 1011 N. Galloway Ave., Zip 75149; tel. 214/220-7000; Terry J. Fontenot, Administrator (Total facility includes 10 beds in nursing home-type unit A1a 9 10 F1 3 5 6 10 12 14 15 16 19 23 31 34 35 46 53 54 80695)				33	10	S	TF H	152 142	3514 3426	43 37	28.3 -	0 0	- -	- -	299 -
MESQUITE COMMUNITY HOSPITAL, 3500 Hwy. 67 E., Zip 75150; tel. 214/270-3300; Raymond P. DaBant, Administrator A1a 9 10 F1 3 5 6 10 12 14 15 16 23 26 34 35 36 37 40 42 46 47 48 49 53				33	10	S	120	3830	62	48.1	10	707	16412	6839	318
MESQUITE PHYSICIANS HOSPITAL, 1527 N. Galloway, Zip 75149; tel. 214/285-6391; Robert Jon Tompkins, Administrator A1a 9 10 F1 3 6 10 14 15 16 23 27 30 31 32 34 35 53 86525				33	10	S	127	1374	28	22.0	0	0	9711	3987	190
MESA—Lincoln County HARRIS METHODIST-MESA, 312 E. Glendale St., Zip 79867; tel. 817/562-5332; Ernie Downmeyer, Administrator A1a 9 10 F1 12 18 23 35 36 40 45 82345				21	10	S	36	1088	10	27.8	6	205	3152	1151	85
MIDLAND—Midland County CLEARVIEW HOSPITAL, Mailing Address P O Box 4757, Zip 79704; tel. 915/697-5200; Muffy Hawk, Administrator (Nonreporting) A1a 10				23	82	S	48	-	-	-	-	-	-	-	-
MIDLAND MEMORIAL HOSPITAL, 2200 W. White Ave., Zip 79701; tel. 915/685-1111; Ray M. Brannon, President A1a 2 9 10 F1 3 6 7 8 9 10 11 12 13 14 15 16 23 24 25 26 28 30 34 35 36 37 39 40 44 45 46 52 53 54				16	10	S	215	10363	133	67.2	44	2061	48958	19649	843
PHYSICIANS AND SURGEONS HOSPITAL, 3201 Sage St., Zip 79705; tel. 915/683-2273; Richard C. Wiley, Administrator A9 10 F1 3 4 6 10 14 15 16 23 34 37 45 46 54 80195				33	10	S	44	1413	17	38.6	0	0	7686	2517	90
MINERAL WELLS—Palo Pinto County PALO PINTO GENERAL HOSPITAL, 400 S.W. 25th Ave., Zip 76067; tel. 817/325-7891; Patrick Murray, Administrator A1a 9 10 F1 3 6 10 12 15 16 23 35 36 40 41 45 53				16	10	S	85	3256	48	56.5	10	320	10253	4184	231
MISSION—Midalgo County MISSION HOSPITAL, 900 S. Bryan Rd., Zip 78752; tel. 512/580-8000; Thomas E. Symonds, Administrator A1a 9 10 F1 3 9 10 11 12 14 15 16 20 23 26 29 34 35 36 40 45 46 47 53 \$1755				23	10	S	75	4474	55	73.3	10	590	17633	4572	280
MISSOURI CITY—Fort Bend County FORT BEND HOSPITAL (Formerly AM Fort Bend Community Hospital), 3803 FM 1092 at Highway 6, Zip 77458; tel. 713/499-4800; Frederick R. Grimes, Executive Director (Nonreporting) A1a 9 10 82425				33	10	S	80	-	-	-	-	-	-	-	-

Hospitals, U.S. / Texas

Hospital, Address, Telephone, Administrator, Approval and Facility Codes, Health Care System				Class- fication Codes			Inpatient Data				Members Data		Expenses (thousands of dollars)		Percent
Control	Service	Day	Facilities	Beds	Admissions	Cases	Occupancy (percent)	Residents	Births	Total	Physic				
* American Hospital Association (AHA) membership Joint Commission on Accreditation of Healthcare Organizations (JCAHO) accreditation American Osteopathic Hospital Association (AOHA) membership American Osteopathic Association (AOA) accreditation Commission on Accreditation of Rehabilitation Facilities (CARF) accreditation Controls codes 61, 63, 64, 71, 72 and 73 indicate hospitals listed by AHA, but not registered by AHA. For derivation of numerical codes, see page A6															
MONAHAN—Ward County															
WARD MEMORIAL HOSPITAL, 406 S. Gary St., Zip 79756; tel. 915/943-2511; Robert B. Bregant Jr., Administrator A1a 9 10 F1 3 6 16 23 26 34 35 36 37 41 45 53	13	10	S		49	1123	15	30.6	10	217	4260	1832	93		
MORTON—Cochran County															
COCHRAN MEMORIAL HOSPITAL, 201 E. Grant St., Zip 79348; tel. 806/266-5565; Truman Sweeney, Administrator A9 10 F1 2 16 34 35 40	16	10	S		30	504	6	20.0	5	12	1603	774	56		
MOUNT PLEASANT—Titus County															
TITUS COUNTY MEMORIAL HOSPITAL, 2001 N. Jefferson, Zip 75455; tel. 214/572-6573; Guy Hatlett II, Administrator A1a 9 10 F1 3 6 10 12 14 15 23 34 35 36 40 45 53	16	10	S	131	5617	69	52.7	16	818	18212	7987	440			
MOUNT VERNON—Franklin County															
MOUNT VERNON MEDICAL CENTER (Formerly Franklin County Hospital), Highway 37 S., Zip 75457; Mailing Address Box 477, Zip 75457; tel. 214/537-4552; Bruce Davis, Administrator (Data for 304 days) A9 10 F1 3 6 14 15 16 23 29 30 31 34 35 43 45 47 51 55	13	10	S	34	483	10	29.4	0	0	1835	980	67			
MUNSTER—Coles County															
MUNSTER HOSPITAL DISTRICT, 605 N. Maple St., Zip 76252; Mailing Address Box 370, Zip 76252; tel. 817/759-2271; Herman W. Carroll, Administrator A9 10 F1 6 15 34 35 36	16	10	S	32	496	6	18.8	3	42	1102	674	33			
NACOGDOCHES—Nacogdoches County															
AMI NACOGDOCHES MEDICAL CENTER HOSPITAL, 4920 N.E. Stallings, Zip 75963; Mailing Address Box 1804, Zip 75963; tel. 409/569-9481; Bryant H. Krenke Jr., Executive Director A1a 9 10 F1 3 6 10 12 14 15 16 23 26 34 35 36 37 40 41 45 46 47 52 53 50125	33	10	S	150	4748	59	39.3	15	694	15446	4752	284			
MEMORIAL HOSPITAL, 1204 Mount St., Zip 75961; tel. 409/564-4611; Ronnie Horn, Interim Administrator A1a 9 10 F1 4 6 10 12 14 15 16 17 20 23 24 26 34 35 36 41 44 45 46 47 48 49 53 54	16	10	S	204	6163	104	51.0	12	333	-	-	507			
PHILANDOS HOSPITAL, 4632 N.E. Stallings Dr., Zip 75961; Mailing Address P O Box 1004, Zip 75963; tel. 409/560-5900; Billie Soeck, Executive Director (Data for 335 days) A1a 9 10 F1 5 24 30 31 32 42 50455	33	22	S	40	153	7	17.5	0	0	-	-	53			
NAPLES—Maricopa County															
DAVID GRANBERRY MEMORIAL HOSPITAL, Craig and Willis Sts., Zip 75568; Mailing Address Box 38, Zip 75568; tel. 214/897-5643; Wendell M. McCord, Administrator (Nonreporting) A9 10	23	10	S	36	-	-	-	-	-	-	-	-			
NASSAU—Galveston County															
ST. JOHN HOSPITAL, 2050 Space Park Dr., Zip 77058; tel. 713/333-5503; Gary Stromer, Administrator A1a 9 10 F1 3 6 10 12 15 16 23 24 33 34 35 36 37 40 46 47 52 53 50605	21	10	S	120	5521	71	59.2	9	760	29087	11778	608			
NASSAU—Galveston County															
CLC-NASSAU REGIONAL HOSPITAL (Formerly Navesota Regional Hospital), 210 S. Judson St., Zip 77868; Mailing Address P O Box 1390, Zip 77868; tel. 409/825-6585; Gregory Craig, Executive Director A9 10 F1 3 6 35 36 40 45 46	33	10	S	45	554	7	15.6	12	64	2251	938	65			
NEDERLAND—Jefferson County															
AMI MID-JEFFERSON COUNTY HOSPITAL, Highway 365 and 27th St., Zip 77827; Mailing Address P O Box 1917, Zip 77827; tel. 409/727-2321; John Grossmeyer, Executive Director A1a 9 10 F1 3 6 10 12 15 16 20 23 26 33 34 35 36 37 40 41 45 46 47 52 50125	33	10	S	104	3330	45	43.3	12	606	-	-	188			
NEW BRAUNFELS—Cass County															
MCKINNA MEMORIAL HOSPITAL, 143 E. Garza St., Zip 78130; tel. 512/625-9111; Martin P. Johnson, Administrator A1a 9 10 F1 3 6 10 12 15 16 23 34 35 36 40 43 45 46 47 53	23	10	S	106	4554	49	46.2	16	651	13086	5385	289			
NEWTON—Harris County															
NEWTON COUNTY MEMORIAL HOSPITAL, Highway 87 S.W., Zip 75966; Mailing Address Drawer A, Zip 75966; tel. 409/379-2651; J. D. Miller Jr., Administrator A9 10 F1 15 16 34 35 36 37 40 44 53	13	10	S	39	458	4	10.3	4	0	1154	504	43			
NOCENA—Montgomery County															
NOCENA GENERAL HOSPITAL, 100 Park St., Zip 76255; Mailing Address Box 570, Zip 76255; tel. 817/825-3235; Wanda Billings, Administrator A9 10 F1 6 10 12 14 35 36 37 45	16	10	S	40	368	4	10.0	4	1	1024	537	38			
NORTH RICHLAND HILLS—Tarrant County															
HCA NORTH HILLS MEDICAL CENTER See Fort Worth															
ODESSA—Brewster County															
AMI ODESSA WOMEN'S AND CHILDREN'S HOSPITAL (Obstetrics, Gynecology & Pediatrics), 520 E. Sixth St., Zip 79760; Mailing Address Box 4859, Zip 79760; tel. 915/334-8200; Tammy Shapiro, Executive Director A1a 9 10 F1 3 6 12 14 15 16 23 34 36 40 45 46 47 51 52 50125	32	49	S	114	3547	38	33.3	15	1230	15882	5887	229			
MEDICAL CENTER HOSPITAL, Mailing Address Drawer 7238, Zip 79760; tel. 915/333-7111; J. Michael Stephens, Administrator A1a 2 3 5 9 10 F1 2 3 4 6 7 8 9 10 11 12 13 14 16 20 23 29 33 34 35 36 37 39 40 45 47 51 52 53 54	13	10	S	364	12185	208	57.1	9	1569	51011	25488	967			
OLNEY—Young County															
HAMILTON HOSPITAL, 903 W. Hamilton St., Zip 76374; Mailing Address Box 158, Zip 76374; tel. 817/564-5521; Pat Horn, Administrator A9 10 F1 15 19 23 26 27 35 36 41 45 46 52	16	10	S	44	656	11	25.0	5	21	2243	1129	64			
ORANGE—Orange County															
BAPTIST HOSPITAL-ORANGE (Formerly Orange Memorial Hospital), 608 Strickland, Zip 77630; tel. 409/883-8381; James E. Barry, Administrator A1a 9 10 F1 3 6 10 12 14 15 16 17 23 34 35 36 40 45 46 52 53	21	10	S	157	4185	66	42.0	29	468	-	-	315			
ODONA—Crawford County															
CROCKETT COUNTY HOSPITAL, Avenue H and First St., Zip 76943; Mailing Address Box 640, Zip 76943; tel. 915/382-2871; Bill Bowell, Administrator A9 F1 3 14 35 45	13	10	S	15	39	3	20.0	0	1	819	342	39			
PALACIOS—Montgomery County															
WAGNER GENERAL HOSPITAL, 310 Green St., Zip 77485; Mailing Address Box 859, Zip 77485; tel. 512/872-2511; Donald G. Hyatt, Administrator A1a 9 10 F1 14 15 23 35 36 45 57235	16	10	S	35	344	7	20.0	6	52	1998	902	48			
PALESTINE—Anderson County															
ANDERSON COUNTY MEMORIAL HOSPITAL See MEMORIAL HOSPITAL															
MEMORIAL HOSPITAL (Formerly Anderson County Memorial Hospital), 900 S. Sycamore St., Zip 75801; Mailing Address Box 740, Zip 75801; tel. 214/729-6881; Bob Charren, Administrator A1a 9 10 F3 6 10 35 36 40 45 47 52	13	10	S	99	3786	47	47.5	12	408	10043	5417	186			
TRINITY VALLEY MEDICAL CENTER, 2900 S. Loop 256 at Sycamore, Zip 75802; tel. 214/731-1000; Andrew F. Gramlich, Administrator A10 F1 3 5 6 10 11 12 13 14 15 16 23 26 33 34 35 36 40 44 45 46 50 52 53 58885	33	10	S	109	3438	39	35.8	-	891	-	-	288			

Hospital, Address, Telephone, Administrator, Approval and Facility Codes, Health Care Systems					Class- Report Codes			Inpatient Data				Nursing Data		Expense (thousands of dollars)		Personnel
Control	Service	Day	Facilities	Beds	Admissions	Census	Occupancy (percent)	Respirators	Births	Total	Payroll					
American Hospital Association (AHA) membership Joint Commission on Accreditation of Healthcare Organizations (JCAHO) accreditation American Osteopathic Hospital Association (AOHA) membership American Osteopathic Association (AOA) accreditation Commission on Accreditation of Rehabilitation Facilities (CARF) accreditation Control codes 61, 63, 64, 71, 72 and 73 indicate hospitals listed by ACHA but not registered by AHA. For definition of numerical codes, see page A6																
PASADENA —Gray County																
✱	CORONADO HOSPITAL, One Medical Plaza, Zip 79065, Mailing Address Box 5000 Zip 79066; tel. 806/665-3721; Norman L. Knox, Administrator (Total facility includes 14 beds in nursing home-type unit) A1a 9 10 F1 3 6 12 14 15 16 19 23 34 35 37 40 45 46 47 51 55	33	10	S	TF H	115 101	3398 3205	62 52	53.9 —	12 12	355 355	13282 13086	4291 4107	228 222		
PERMIS —Lamar County																
✱	MCCURSTON REGIONAL MEDICAL CENTER, 865 Deshong Dr., Zip 75460, Mailing Address Box 160, Zip 75460; tel. 214/737-1111; Anthony A. Dwyer, Administrator A1a 9 10 F1 3 6 10 12 14 15 16 17 23 24 26 33 34 35 36 39 40 41 45 47 52 53	23	10	S		147	5951	99	61.5	18	867	20599	9879	486		
✱	ST. JOSEPH'S HOSPITAL AND HEALTH CENTER, 820 Clarkville St., Zip 75460, Mailing Address Box 9070, Zip 75461; tel. 214/785-4521; John O. Koops, President & Chief Executive Officer A1a 9 10 F1 3 9 14 15 16 17 20 21 23 24 25 27 28 29 30 31 32 35 41 42 44 45 46 47 53 55 56	21	10	S		191	5485	102	53.4	0	0	—	—	498		
PASADENA —Maricopa County																
✱	BAYSHORE MEDICAL CENTER (Formerly HCA Pasadena Bayshore Medical Center) 4000 Spencer Hwy., Zip 77504; tel. 713/944-6666; W. Larry Hough, Administrator A1a 2 9 10 F1 2 3 4 6 10 11 12 14 15 16 23 24 25 26 27 30 31 32 33 34 35 36 40 48 47 48 52 53 54 51 55	33	10	S		373	8959	153	41.0	22	845	42547	13766	626		
✱	BELTWAY COMMUNITY HOSPITAL, 4040 Red Bluff Rd., Zip 77503; tel. 713/473-3311; J. Scott Gregory, Administrator (nonreporting) A1a 9 10 90695 HCA PASADENA BAYSHORE MEDICAL CENTER See BAYSHORE MEDICAL CENTER	33	10	S		99	—	—	—	—	—	—	—	—		
✱	HUMANA HOSPITAL-SOUTHMORE, 906 E. Southmore Ave., Zip 77502, Mailing Address Box 1879, Zip 77502; tel. 713/477-0411; Sally Imig, Executive Director A1a 9 10 F1 2 3 6 10 12 15 16 23 24 27 30 34 35 36 40 46 48 53 51 55	33	10	S		208	3759	114	54.8	8	408	—	—	470		
✱	PASADENA GENERAL HOSPITAL, 1004 Seymour St., Zip 77506; tel. 713/473-1771 Walter Lefkowitz, Administrator A1a 9 10 F1 3 6 10 12 14 15 16 23 34 35 42 45 48 53 51 55	33	10	S		136	1773	34	25.0	0	0	13723	3650	157		
PEARISALL —Frio County																
✱	FRIO HOSPITAL, 320 Berry Ranch Rd., Zip 78061; tel. 512/334-3617 Douglas Langley, Acting Administrator A9 10 F1 15 34 35 36 40 41 50 725	23	10	S		22	631	6	27.3	6	148	1480	595	38		
PEDEEN —Reeves County																
✱	REEVES COUNTY HOSPITAL, 2323 Texas St., Zip 79772, Mailing Address Drawer 2058, Zip 79772; tel. 915/447-3551; Ron K. Patterson, Administrator A10 F1 6 15 16 30 34 35 36 37 40 45 47 52 51 55	13	10	S		48	687	7	14.6	10	130	2903	1192	65		
PERMYTON —Ochiltree County																
✱	OCHILTREE GENERAL HOSPITAL, 31st and Garrett Dr., Zip 79070; tel. 806/435-3606; Wallace N. Boyd, Administrator A9 10 F1 3 6 15 23 24 34 35 36 40 41 44 45	16	10	S		45	1049	10	22.2	8	197	2650	1414	80		
PITTSBURG —Camp County																
✱	PITTSBURG MEDICAL CENTER, 414 Outman St., Zip 75686; tel. 214/856-6663; Jerry Messay, Administrator (Data for 335 days) A1a 9 10 F1 6 12 15 16 19 23 34 35 41 45 51 55	23	10	S		42	1025	17	40.5	0	0	3228	1373	94		
PLAINVIEW —Hale County																
✱	CENTRAL PLAINS REGIONAL HOSPITAL, 2601 Dimmitt Rd., Zip 79072; tel. 806/296-5531; Donald J. Cooper, Executive Director A1a 9 10 F1 3 6 14 15 16 23 27 34 35 40 50 875	33	10	S		87	2639	36	41.4	6	154	—	—	238		
PLANO —Collin County																
✱	HCA MEDICAL CENTER OF PLANO, 3901 W. 15th St., Zip 75075; tel. 214/596-6800; Alynn Hanna, Administrator A1a 9 10 F1 2 3 4 6 10 12 15 16 17 20 23 24 26 30 33 34 35 36 37 40 42 44 46 51 52 53 54 51 55	33	10	S		176	9949	119	76.3	36	2028	—	—	837		
✱	HCA WILLOW PARK HOSPITAL, 1620 Cox Rd., Zip 75075; tel. 214/887-8670; Dennis H. Jones Ph.D., Administrator A1a F15 24 29 31 32 42 44 48 51 55	33	22	S		78	473	36	60.0	0	0	—	—	83		
PORT ARTHUR —Jefferson County																
✱	AMI PARK PLACE HOSPITAL, 3050 39th St., Zip 77642, Mailing Address Box 1648, Zip 77640; tel. 409/963-4951; Luis G. Silva, Executive Director A1a 9 10 F1 3 6 7 8 9 10 11 12 14 15 16 20 23 27 29 32 34 35 36 40 45 46 47 48 49 53 54 50 125	33	10	S		223	5464	107	48.0	12	538	—	—	400		
✱	ST. MARY HOSPITAL, 3600 Gates Blvd., Zip 77642, Mailing Address P O Box 3698, Zip 77643; tel. 409/965-7431; Jack Barto, Administrator (Total facility includes 24 beds in nursing home-type unit) A1a 3 5 9 10 F1 2 3 4 6 10 12 14 15 16 17 19 20 23 24 26 30 34 35 36 40 45 47 52 53 54 50 605	21	10	S	TF H	278 254	6940 6871	130 121	44.7 —	22 22	716 716	41150 40970	17956 17804	782 778		
PORT LAMAR —Caldwell County																
✱	MEMORIAL MEDICAL CENTER, 810 N. Ann St., Zip 77979, Mailing Address Box 25, Zip 77979; tel. 512/552-6713; Mike Munsterlyn, Administrator A1a 9 10 F1 3 6 14 15 16 23 34 35 36 40 41 43 45 46 52 53 50 725	13	10	S		53	2018	21	39.6	14	315	5517	2287	148		
PORT —Brazos County																
✱	GARZA MEMORIAL HOSPITAL, 808 W. Sixth St., Zip 79356; tel. 806/495-2828; Merita Reed, Administrator A9 10 F18 19 23 35 40 41	16	10	S		15	149	2	13.3	7	24	956	481	32		
QUANAH —Haskell County																
✱	QUANAH MEDICAL CENTER, 402 Mercer St., Zip 79252, Mailing Address Box 210, Zip 79252; tel. 817/863-2796; Tracy Betts, Administrator A9 10 51 765	33	10	S		42	538	9	15.0	0	0	1177	530	37		
QUINLAN —Wood County																
✱	WOOD COUNTY CENTRAL HOSPITAL DISTRICT, 117 Winnebago St., Zip 75783, Mailing Address P O Box 1000, Zip 75783; tel. 214/783-4505; Marlon W. Stanberry, Administrator A9 10 F1 14 15 23 34 35 36 37 44 45	16	10	S		28	768	11	39.3	3	36	2268	1084	62		
RANGER —Eastland County																
✱	RANGER GENERAL HOSPITAL, Highway 80 W., Zip 76470; tel. 817/647-1156; Dick Stout, Administrator (nonreporting) A9 10	16	10	S		31	—	—	—	—	—	—	—	—		
RANSOM —Upton County																
✱	RANSOM HOSPITAL DISTRICT, 1105 Elizabeth St., Zip 79778, Mailing Address Box 327, Zip 79778; tel. 815/693-2443; Jack D. Vail, Administrator A9 10 F1 12 14 35 36	16	10	S		20	189	1	7.0	6	46	—	—	28		
REEDS AIR FORCE BASE —Lubbock County																
✱	U. S. AIR FORCE HOSPITAL, Reese AFB, Zip 79489; tel. 806/885-3542; Major Ronald L. Evans USAF MDC, Administrator A3 5 F15 23 34 37 46 47	41	10	S		26	613	7	26.9	0	0	2143	—	196		
REFUGIO —Brewster County																
✱	REFUGIO COUNTY MEMORIAL HOSPITAL, 107 Swift St., Zip 78377; tel. 512/526-2321; Bruce Glasser, Administrator A1a 9 10 F12 14 34 35 41 46 50 725	18	10	S		20	451	6	30.0	0	0	3298	1328	78		
RICHARDSON —Dallas County																
✱	RICHARDSON MEDICAL CENTER, 401 W. Camelot Rd., Zip 75080; tel. 214/231-1441; H. Kenneth May, President & Chief Executive Officer (Total facility includes 13 beds in nursing home-type unit) A1a 9 10 F1 3 6 10 12 14 15 16 17 19 20 23 24 27 34 35 36 40 42 45 46 52 53	23	10	S	TF H	186 173	5027 4829	98 92	52.7 —	6 6	261 261	27578 27449	10886 10877	558 546		

Hospitals, U.S. / Texas

Hospital, Address, Telephone, Administrator, Approval and Facility Codes, Health Care System				Classification Codes		Inpatient Data				Newborn Data		Expenses (thousands of dollars)		Personnel
Control	Service	Stay	Facilities	Beds	Admissions	Census	Occupancy (percent)	Basinets	Birch	Total	Payroll			
e American Hospital Association (AHA) membership Joint Commission on Accreditation of Healthcare Organizations (JCAHO) accreditation American Osteopathic Hospital Association (AOHA) membership American Osteopathic Association (AOA) accreditation Commission on Accreditation of Rehabilitation Facilities (CARF) accreditation Control codes 61, 63, 64, 71, 72 and 73 indicate hospitals listed by AOHA, but not registered by AHA. For definition of numerical codes, see page A6														
RICHMOND—Fort Bend County														
☒	POLLY RYON MEMORIAL HOSPITAL, 1705 Jackson St., Zip 77469; tel. 713/342-2811; Sam L. Steffee, Administrator & Chief Executive Officer (Total facility includes 36 beds in nursing home-type unit) A1a 9 10 F1 3 6 10 12 15 16 19 23 26 34 35 36 37 40 45 46 47 51 52 53 57235	23	10	S	TF H	145 109	4080 3048	58 55	46.4 —	18 18	782 782	17730 17541	6723 6622	33; 32;
RIO GRANDE CITY—Starr County														
★	STARR COUNTY MEMORIAL HOSPITAL, Mailing Address P O Box 78, Zip 78582; tel. 512/487-5561; Thelie H. Munoz, Administrator (Nonreporting) A9 10	16	10	S		44	—	—	—	—	—	—	—	—
ROCKDALE—Milam County														
	RICHARDS MEMORIAL HOSPITAL, 1700 Brazos St., Zip 78567, Mailing Address Drawer 1010, Zip 78567; tel. 512/446-2513; Sandra Hoescher, Administrator (Nonreporting) A9 10	16	10	S		47	—	—	—	—	—	—	—	—
ROSENBERG—Fort Bend County														
☒	ORCHARD CREEK HOSPITAL, 4910 Airport Ave., Zip 77471; tel. 713/342-0010; Jerry C. Wilson, Administrator A1a 9 F12 15 24 30 32 42 44 48	33	22	L		82	581	62	75.6	0	0	7530	3698	152
ROSTON—Brewer County														
	RISHER COUNTY HOSPITAL DISTRICT, Roby Hwy., Zip 79546, Mailing Address Drawer F, Zip 79546; tel. 915/735-2256; Pete Honan, Administrator A9 10 F1 6 14 15 16 23 30 35 36 45	16	10	S		30	494	7	23.3	5	33	2898	877	58
ROUND ROCK—Williamson County														
☒	ROUND ROCK HOSPITAL (Formerly AMI Round Rock Community Hospital), 2400 Round Rock Ave., Zip 78681; tel. 512/255-6066; Scott D. Evans, Executive Director A1a 9 10 F1 3 6 15 23 33 35 36 37 40 45 47 53 52425	33	10	S		61	3073	34	55.7	15	507	11618	3945	198
ROWLETT—Rockwall County														
★	LAKE PONTE MEDICAL CENTER, 6800 Scenic Dr., Zip 75088, Mailing Address P O Box 1550, Zip 75088; tel. 214/412-2273; Kenneth R. Teel, Administrator (Nonreporting) A9 10 86525	32	10	S		92	—	—	—	—	—	—	—	—
RUSK—Cherokee County														
☒	CHEROKEE MEDICAL CENTER, Copeland & Bonner Sts., Zip 75785, Mailing Address Box 317, Zip 75785; tel. 214/683-2273; William C. Poore, Chief Executive Officer A1a 9 10 F1 12 16 34 35 45 51895	23	10	S		49	600	8	16.3	0	0	2033	903	52
☒	RUSK STATE HOSPITAL, Jacksonville Highway N., Zip 75785, Mailing Address Box 318, Zip 75785; tel. 214/683-3421; Allen C. Chittenden M.D., Superintendent A1a 10 F15 16 18 24 28 30 31 32 34 42 43 44 46 47 48 49	12	22	L		464	2056	571	81.0	0	0	27588	20454	1061
SAN ANGELO—Tom Green County														
☒	ANGELO COMMUNITY HOSPITAL, 3501 Knickerbocker Rd., Zip 76904; tel. 915/949-9511; Robert E. Butler, President A1a 2 9 10 F1 3 6 10 12 15 16 20 23 26 33 34 35 36 40 45 46 47 52 53 54	23	10	S		136	6492	81	59.6	30	1210	—	—	376
★	BAPTIST MEMORIALS GERIATRIC CENTER, 902 N. Main St., Zip 76903, Mailing Address Box 5681, Zip 76902; tel. 915/655-7391; W. D. McDonald, Administrator (Total facility includes 208 beds in nursing home-type unit) A9 F19 23 42 45 46	21	10	L	TF H	326 118	467 119	273 91	83.7 —	0 0	0 0	6648 2199	3299 1091	373 138
☒	RIVER CREST HOSPITAL, 1636 Hunters Glen Rd., Zip 76901; tel. 915/949-5722; Susan Pittsford, Interim Managing Director (Data for 354 days) A1a 10 F3 15 30 31 32 42 59535	33	22	S		58	418	23	39.7	0	0	—	—	78
☒	SHANNON WEST TEXAS MEMORIAL HOSPITAL, 120 E. Harris St., Zip 76902, Mailing Address Box 1879, Zip 76902; tel. 915/653-6741; Thomas G. Alexander, President & Chief Executive Officer; Jim Fillpot, Executive Vice President & Chief Operating Officer (Total facility includes 13 beds in nursing home-type unit) A1a 9 10 F1 3 4 5 6 9 10 11 12 15 16 17 19 20 23 24 25 30 34 35 36 40 41 44 45 46 47 51 52 53 54	23	10	S	TF H	224 211	8544 8391	152 143	68.2 —	26 26	1050 1050	34287 33685	14574 14348	759 752
☒	ST. JOHN'S HOSPITAL AND HEALTH CENTER, 2018 Pulliam St., Zip 76905, Mailing Address P O Drawer 5741, Zip 76902; tel. 915/655-3181; P. Danny Oreb, President A1a 9 10 F1 3 6 10 12 14 15 16 20 23 26 27 28 29 30 31 32 34 35 39 41 42 45 46 48 49 52 53 55585	21	10	S		137	4132	78	56.9	0	0	20388	7958	416
SAN ANTONIO—Brewer County														
☒	AUDIE L. MURPHY MEMORIAL VETERANS HOSPITAL, 7400 Merton Minter Blvd., Zip 78284; tel. 512/696-9660; Jose R. Coronado, Director (Total facility includes 120 beds in nursing home-type unit) A1a 2 3 5 8 F1 2 3 4 6 9 10 11 12 13 14 15 16 18 19 20 21 23 24 25 26 27 28 29 30 31 32 34 35 41 42 43 44 45 46 47 48 49 50 53 54	45	10	S	TF H	784 664	14600 14466	501 461	63.9 —	0 0	0 0	99970 97618	52382 50443	1938 1862
☒	BAPTIST MEDICAL CENTER, 111 Dallas St., Zip 78286; tel. 512/222-8431 A1a 2 3 5 6 9 10 F1 2 3 4 6 7 8 9 10 11 12 13 14 15 16 17 20 23 24 27 30 32 34 35 36 37 39 40 42 46 47 52 53 54 80265	21	10	S		608	19778	359	59.0	85	1801	—	—	1987
☒	BEXAR COUNTY HOSPITAL DISTRICT (Includes Brady-Green Community Health Center, tel. 512/270-3400; Frank T. Escueta, Administrator; Medical Center Hospital, tel. 512/694-3030; Jeff Turner, Administrator), Mailing Address 4502 Medical Dr., Zip 78284; John A. Guest, Executive Director A1a 2 3 5 8 9 10 F1 2 3 4 5 6 9 10 11 12 13 14 15 16 17 20 23 24 26 27 28 29 30 31 34 36 37 38 40 44 45 46 47 51 52 53 54	16	10	S		543	23728	388	71.5	52	6453	113801	55297	2428
☒ +	BOWLING GREEN HOSPITAL/Child/Adolescent Neurological Development Disorders (Formerly Horizon Hospital), 210 W. Ashby Pl., Zip 76212; tel. 512/736-2211; James Anthony Horner, Administrator A1a 9 F24 27 31 42 52	33	59	L		45	152	17	37.8	0	0	2888	3038	53
☒	BRADY-GREEN COMMUNITY HEALTH CENTER See Bexar County Hospital District	33	22	S		80	865	52	65.0	0	0	6088	2678	142
☒	CHARTER REAL HOSPITAL (Formerly Charter Real, 8550 Hustler Rd., Zip 78240; tel. 512/696-8586; Michael Lee, Administrator A1a 9 10 F15 28 29 30 42 48 49 80895	33	22	S		108	980	66	67.3	0	0	—	—	151
☒	COLONIAL HILLS HOSPITAL, 4330 Vance Jackson Rd., Zip 78230; tel. 512/341-5131; James M. Hunt, Administrator A1a 9 10 F15 24 30 32 42 48 80825	33	22	S		108	608	38	50.0	0	0	—	—	86
☒	CPC APTON OAKS HOSPITAL, 620 E. Apton Oaks Blvd., Zip 78232; tel. 512/484-1080; Marley Shaw Ph.D., Administrator A1a 9 10 F24 28 29 30 31 32 42 48 49 80785	33	10	S		273	8119	129	47.6	8	1741	—	—	608
HORIZON HOSPITAL See BOWLING GREEN HOSPITAL														
☒	HUMANA HOSPITAL-METROPOLITAN, 1310 McCullough Ave., Zip 78212; tel. 512/271-2200; Earl H. Downing III, Executive Director A1a 9 10 F1 3 4 6 10 12 14 15 16 20 23 24 26 27 31 32 34 35 36 40 45 46 48 53 54 81235	33	10	S		329	9622	176	53.5	0	0	—	—	785
☒	HUMANA HOSPITAL-SAN ANTONIO, 8028 Floyd Curl Dr., Zip 78229; tel. 512/692-8110; Jimmy LaDout, Executive Director A1a 3 9 10 F1 2 3 4 6 7 8 9 10 11 12 13 14 15 16 17 18 20 23 24 26 30 34 35 38 43 44 46 47 53 54 81235	33	44	S		121	5361	51	42.1	73	3779	—	—	357
☒	HUMANA WOMEN'S HOSPITAL-SOUTH TEXAS, 8109 Fredericksburg Rd., Zip 78229; tel. 512/699-8000; Sharon L. Smith, Executive Director A1a 9 10 F1 3 6 9 12 14 15 16 23 33 34 36 37 40 46 51 81235	23	10	S		155	2895	64	41.3	0	0	19048	6604	360
☒	LUTHERAN GENERAL HOSPITAL, 701 S. Zarzamora, Zip 78285; tel. 512/434-5252; Donald R. Goring, Administrator A1a 9 10 F1 3 6 10 12 15 16 19 27 31 34 35 43 45 46 53 81755	23	10	S		155	2895	64	41.3	0	0	19048	6604	360

Hospital, Address, Telephone, Administrator, Approval and Facility Codes, Health Care System	Classification Codes			Inpatient Data				Newborn Data		Expenses (thousands of dollars)		Personnel
	Control	Service	Stay	Beds	Admissions	Census	Occupancy (percent)	Baseload	Births	Total	Payroll	
* AMERICAN HOSPITAL ASSOCIATION (AHA) membership * JOINT COMMISSION ON ACCREDITATION OF HEALTHCARE ORGANIZATIONS (JCAHO) accreditation * AMERICAN OSTEOPATHIC HOSPITAL ASSOCIATION (AOHA) membership * AMERICAN OSTEOPTIC ASSOCIATION (AOA) accreditation * COMMISSION ON ACCREDITATION OF REHABILITATION FACILITIES (CARF) accreditation Codes 61, 63, 64, 71, 72 and 73 indicate hospitals rated by AOHA but not registered by AHA. For extension of numerical codes, see page A6												
MEDICAL CENTER HOSPITAL See Bexar County Hospital District												
* MIL MEDICAL CENTER, 414 Navarro St., Zip 78205; tel. 512/271-1800; John F. Stracy, President & Chief Executive Officer A1a 9 10 F1 3 4 6 7 8 9 10 11 12 14 15 16 20 23 26 34 36 37 40 46 53 54	32	10	S	111	3659	60	54.1	9	263	-	-	334
NORTHEAST BAPTIST HOSPITAL, 8811 Village Dr., Zip 78286; tel. 512/653-2330; Ray M. Harris, Administrator A1a 9 F1 2 3 6 9 10 11 12 13 14 15 16 20 23 30 34 35 36 37 40 46 47 52 53 50285	21	10	S	244	9117	139	57.0	45	1356	-	-	686
REHABILITATION INSTITUTE OF SAN ANTONIO, 9119 Cinnamon Hill, Zip 78240; tel. 512/691-0737; Brady R. Anderson, Administrator & Chief Executive Officer (Data for 230 days) A10 F3 15 16 23 24 26 34 42 44	33	46	S	108	485	48	44.4	0	0	-	-	298
SAN ANTONIO CHILDREN'S CENTER See SOUTHWEST NEUROPSYCHIATRIC INSTITUTE-WOODLAWN												
* SAN ANTONIO STATE CHEST HOSPITAL, 2303 S.E. Military Dr., Zip 78223; Mailing Address Box 23340, Zip 78223; tel. 512/534-8857; Robert E. Neimes M.D., Director A1a 9 10 P6 10 12 15 16 23 34 42 45 46 47 52	12	33	S	150	1447	75	50.0	0	0	10157	6429	321
SAN ANTONIO STATE HOSPITAL, Zip 78223; Mailing Address Box 23991 Highland Hays Station, Zip 78223; tel. 512/532-8811; Steven B. Schnee Ph.D., Superintendent A1a 9 10 F3 15 18 19 21 23 24 28 29 30 31 32 34 42 43 44 45 46 47 48 49 50	12	22	L	831	2948	545	65.6	0	0	34845	19870	1327
SAN ANTONIO WARM SPRINGS REHABILITATION HOSPITAL, 5101 Medical Dr., Zip 78229; tel. 512/691-0100; Rich Marek, Administrator	23	46	S	65	-	-	-	-	-	-	-	-
* SANTA ROSA HEALTH CARE CORPORATION (Formerly Santa Rosa Medical Center), 519 W. Houston St., Zip 78207; Mailing Address Box 7330, Sta. A, Zip 78285; tel. 512/228-2011; Thomas H. Rockers, President (Nonreporting) A1a 2 3 5 9 10 35565	21	10	S	795	-	-	-	-	-	-	-	-
SOUTHEAST BAPTIST HOSPITAL, 4214 E. Southcross, Zip 78222; tel. 512/337-6900; Harry E. Smith, Administrator A1a 9 F1 3 6 9 10 11 12 13 14 15 16 20 23 30 34 35 36 37 40 46 47 52 53 50265	21	10	S	175	4961	91	52.0	25	406	-	-	498
* SOUTHWEST GENERAL HOSPITAL, 7400 Barlike Blvd., Zip 78224; tel. 512/921-2000; Steve G. Jackson, Administrator (Nonreporting) A1a 9 10 58985	33	10	S	191	-	-	-	-	-	-	-	-
SOUTHWEST NEUROPSYCHIATRIC INSTITUTE-WOODLAWN (Formerly San Antonio Children's Center), 2939 W. Woodlawn, Zip 78228; tel. 512/736-4273; Richard A. Garcia, Administrator (Nonreporting) A3 5 9	23	52	L	84	-	-	-	-	-	-	-	-
* SOUTHWEST TEXAS METHODIST HOSPITAL, 7700 Floyd Curt Dr., Zip 78229; tel. 512/692-4000; John E. Hombeck, Administrator A1a 2 9 10 F1 2 3 4 6 9 10 11 12 14 15 16 17 20 23 33 34 35 36 37 40 45 46 47 51 52 53 54	23	10	S	502	20773	344	68.5	62	2779	94216	46097	2004
* ST. LUKE'S LUTHERAN HOSPITAL, 7930 Floyd Curt Dr., Zip 78229; Mailing Address Box 29100, Zip 78229; tel. 512/690-8600; Wendell Porch, Administrator A1a 9 10 F1 2 3 4 10 12 14 15 16 23 24 34 35 45 46 54 52645	21	10	S	202	6065	118	58.4	0	0	33624	13123	482
* VILLAGE OAKS REGIONAL HOSPITAL, 12412 Judson Rd., Zip 78233; tel. 512/850-4949; William Blanchard, Administrator A1a 9 10 F1 3 6 10 12 14 15 16 20 23 24 25 26 30 34 35 36 37 40 44 45 46 53 51885	33	10	S	104	2787	41	43.6	10	277	-	-	252
SAN AUGUSTINE—San Augustine County SAN AUGUSTINE MEMORIAL HOSPITAL, 511 Hospital St., Zip 75972; Mailing Address Box 658, Zip 75972; tel. 409/275-3446; Carolyn Lechner, Administrator A9 10 F1 6 14 18 23 35 36 41 45	16	10	S	22	550	6	27.3	0	12	1834	659	42
SAN BENITO—Comanche County * DOLLY VINSANT MEMORIAL HOSPITAL, E. Highway 77, Zip 78586; Mailing Address Box 42, Zip 78586; tel. 512/399-1313; Paul McCord, Administrator A1a 9 10 F1 6 15 18 23 31 35 37 40 45 52	23	10	S	63	2380	30	47.6	18	473	5818	2679	152
SAN MARCOS—Hays County * CENTRAL TEXAS MEDICAL CENTER (Formerly Hays Memorial Hospital), 1301 Wonder World Dr., Zip 78667; Mailing Address Box 767, Zip 78667; tel. 512/353-8979; Raymond T. Carney, President A1a 9 10 F1 3 6 10 12 14 15 16 23 34 35 36 40 45 46 47 53 54165	21	10	S	109	3527	39	32.8	18	722	16687	5066	220
SAN MARCOS TREATMENT CENTER (Formerly The Brown Schools—San Marcos Treatment Center), Zip 78667; Mailing Address P.O. Box 768, Zip 78667; tel. 512/396-8500; Matt Hoffman, Administrator F23 24 28 42 44 49 50395	33	22	L	129	119	116	89.9	0	0	-	-	307
SEBASTIAN—Sebastian County * GUADALUPE VALLEY HOSPITAL, 1215 E. Court St., Zip 78155; tel. 512/379-2411; Don L. Richey, Administrator (Nonreporting) A1a 9 10	15	10	S	67	-	-	-	-	-	-	-	-
SEMINOLE—Sebastian County * MEMORIAL HOSPITAL, 209 N.W. Eighth St., Zip 79360; tel. 915/758-5811; George Orsly, Administrator A9 10 F1 3 6 14 16 23 34 35 36 37 40 41	16	10	S	45	1123	11	24.4	7	145	3688	1579	83
SEYMOUR—Baylor County SEYMOUR HOSPITAL AUTHORITY, Stadium Dr., Zip 76380; Mailing Address Box 351, Zip 76380; tel. 817/888-5572; Frank T. Williams, Administrator (Nonreporting) A9 10 83535	16	10	S	28	-	-	-	-	-	-	-	-
SHAMROCK—Wheeler County SHAMROCK GENERAL HOSPITAL, 1000 S. Main St., Zip 79079; tel. 806/256-2114; James P. Timmons, Administrator (Total facility includes 11 beds in nursing home-type unit) A9 10 F1 6 10 16 17 19 35 36 37 39 40 45 52	16	10	S	TF H	43 32	594 568	12 7	27.9 -	8 6	58 58	1544 -	818 -
SHEPPARD AIR FORCE BASE—Wichita County * U. S. AIR FORCE REGIONAL HOSPITAL, Zip 76311; tel. 817/676-2004; Colonel Benjamin C. Rens, Administrator; Colonel Peter Q. Springberg, Commander (Nonreporting) A1a	41	10	S	140	-	-	-	-	-	-	-	-
SHERMAN—Grayson County AMI MEDICAL PLAZA HOSPITAL See MEDICAL PLAZA HOSPITAL												
* MEDICAL PLAZA HOSPITAL (Formerly AMI Medical Plaza Hospital), 1111 Gallagher Rd., Zip 75090; tel. 214/870-7000; Steve Turner, Executive Director (Total facility includes 8 beds in nursing home-type unit) A1a 9 10 F1 3 6 10 12 14 16 19 23 24 25 27 30 31 32 33 34 35 36 40 41 42 44 52 53	33	10	S	TF H	176 168	4045 3880	88 83	50.0 -	12 12	237 237	20881 -	6206 -
* WILSON N. JONES MEMORIAL HOSPITAL, 500 N. Highland Ave., Zip 75090; Mailing Address Box 1256, Zip 75091; tel. 214/870-4811; Harry F. Barnes, President & Chief Executive Officer A1a 9 10 F1 2 3 6 10 12 14 15 16 23 24 26 27 30 34 35 36 37 40 41 44 45 46 47 53 54	23	10	S	227	7352	125	55.1	22	774	32516	14801	735
SILSBEE—Harris County SILSBEE DOCTORS HOSPITAL, Highway 418, Zip 77656; Mailing Address Box 1208, Zip 77656; tel. 409/385-5531; Michael S. Miller, Administrator A9 10 F1 6 16 23 34 35 36 53 62195	33	10	S	69	1971	25	36.2	7	303	6129	1831	114
SMITHVILLE—Brazoria County SMITHVILLE HOSPITAL, Ninth and Mills Sts., Zip 78957; Mailing Address Box 359, Zip 78957; tel. 512/237-3214; James W. Langford, Administrator A9 10 F1 6 14 15 16 17 34 35 36 40 45 46 52 53	16	10	S	30	495	6	20.0	5	73	-	-	44

Hospital, Address, Telephone, Administrator, Approval and Facility Codes, Health Care Systems				Class- ification Codes			Inpatient Data				Newborn Data		Expense (Thousands of Dollars)		Personnel	
JCAHO Accreditation	AHA Accreditation	CARF Accreditation	Control	Service	Slay	Facilities	Beds	Admissions	Census	Occupancy (Percent)	Respirators	Stitches	Total	Payroll		
* American Hospital Association (AHA) membership □ Joint Commission on Accreditation of Healthcare Organizations (JCAHO) accreditation - American Osteopathic Medical Association (AOMA) membership △ American Osteopathic Association (AOA) accreditation Commission on Accreditation of Rehabilitation Facilities (CARF) accreditation Control codes 61, 63, 64, 71, 72 and 73 indicate hospitals listed by AHA but not registered by AHA. For definition of numerical codes, see page A6																
SNYDER —Sentry County																
☑							TF	91	1226	24	26.4	8	177	5306	2264	141
							H	74	1185	15	—	8	177	—	—	—
D. M. COGDELL MEMORIAL HOSPITAL, Cogdell Center, Zip 79549; tel. 915/573-6374; Thomas R. Hochstetler, Chief Executive Officer (Total facility includes 17 beds in nursing home-type unit) A1a 9 10 F1 3 6 10 15 16 19 23 26 34 35 36 37 40 41 43 45 47 52 55425																
SONORA —Sonoma County																
							TF	54	304	39	72.2	6	1	1554	820	62
							H	15	270	4	—	6	1	977	459	31
ULLMAN M. HUDSPETH MEMORIAL HOSPITAL, 308 Hudson Ave., Zip 76950; Mailing Address Box 455, Zip 76950; tel. 915/387-2521; M. Scott Gilmore, Administrator (Total facility includes 39 beds in nursing home-type unit) A9 10 F12 14 16 19 35 36 37																
SPEARMAN —Haskell County																
							TF	112	681	53	47.3	0	4	2998	1367	107
							H	28	628	6	—	0	4	1263	638	45
HANSFORD HOSPITAL, 707 S. Roland St., Zip 79081; tel. 806/659-2535; Albert Larocheville, Administrator (Total facility includes 84 beds in nursing home-type unit) A9 10 F1 16 19 34 35 37 42 43 45																
STAFFORD —Fort Bend County																
☐							L	44	129	19	43.2	0	0	3283	970	58
STAFFORD MEADOWS, 11919 W. Airport Blvd., Zip 77477; tel. 713/240-2626; Stuart Podolski, Administrator (Data for 245 days) A1a F24 29 30 31 32 42 47 48 49																
STAMFORD —Jones County																
								74	1055	21	28.4	8	123	2968	1154	77
STAMFORD MEMORIAL HOSPITAL, Highway 6 E., Zip 79553; Mailing Address Box 911, Zip 79553; tel. 915/773-2725; Donald B. Hooks, Administrator A9 10 F1 15 16 19 34 35 36 40 45 52 53																
STANTON —Marble County																
								26	—	—	—	—	—	—	—	—
MARTIN COUNTY HOSPITAL DISTRICT, 610 N. St. Peter St., Zip 79782; Mailing Address Box 640, Zip 79782; tel. 915/756-3345; Larry Elliott, Administrator (Nonreporting) A9 10																
STEPHENVILLE —Lamb County																
☑								49	1975	26	53.1	8	300	6144	2262	122
HARRIS METHODIST-STEPHENVILLE, 411 N. Belknap St., Zip 76402; Mailing Address Box 1399, Zip 76401; tel. 817/965-3115; George McGowan, Administrator A1a 9 10 F1 3 12 14 15 16 34 35 36 40 45 46 52 52345																
STERLING CITY —Blount County																
★							TF	39	175	23	59.0	0	0	1292	714	59
							H	11	163	1	—	0	0	813	493	34
STERLING COUNTY HOSPITAL, Erbes & Washburne Sts., Zip 76951; Mailing Address Box 3, Zip 76951; tel. 915/378-3201; Gary W. Gregory, Administrator (Total facility includes 28 beds in nursing home-type unit) A9 10 F1 3 19 34 35																
SULPHUR SPRINGS —Haskell County																
☑								100	3774	46	46.0	18	701	8520	4230	248
HORNES COUNTY MEMORIAL HOSPITAL, 115 Airport Rd., Zip 75482; Mailing Address Box 275, Zip 75482; tel. 214/885-7671; Donald R. Magee, Chief Executive Officer A1a 9 10 F1 3 6 10 16 23 34 35 40 45 47 53																
SWEDEY —Brazoria County																
☐								43	624	7	16.3	5	20	3226	1485	78
SWEDEY COMMUNITY HOSPITAL, 305 N. McKinney St., Zip 77480; Mailing Address Box 1000, Zip 77480; tel. 409/548-3311; Alan Graham, Administrator A1a 9 10 F1 3 6 12 15 19 23 35 36 40																
SWEETWATER —Harris County																
☑								61	1995	27	44.3	8	212	6004	2379	144
ROLLING PLAINS MEMORIAL HOSPITAL, 200 E. Arizona St., Zip 79556; Mailing Address P O Box 510, Zip 79556; tel. 915/235-1701; Larry Sutt, Interim Administrator A1a 9 10 F1 3 6 10 15 16 23 35 36 40 41 45 46																
TAMORA —Lynn County																
								24	—	—	—	—	—	—	—	—
LYNN COUNTY HOSPITAL DISTRICT, Mailing Address Box 1310, Zip 79373; tel. 806/998-4533; Louise Landers, Administrator (Nonreporting) A9 10																
TEKLYR —Williamson County																
☐								61	1693	30	47.6	10	182	—	—	126
JOHNS COMMUNITY HOSPITAL, 305 Mallard Lane, Zip 76574; tel. 512/352-7611; Ernest Baile, Administrator A1a 9 10 F1 3 6 10 15 16 23 26 34 35 36 37 40 41 43 45 52																
TEMPLE —Bell County																
☑								135	4099	62	45.9	12	567	13185	8089	359
KING'S DAUGHTERS HOSPITAL, 1901 S.W. H. K. Dodgen Loop, Zip 76502; tel. 817/771-8800; Tucker Barner Jr., President A1a 2 9 10 F1 6 10 12 14 15 16 19 23 34 35 36 40 45 46 52																
OLIN E. TEAGUE VETERANS' CENTER , 1901 S. First St., Zip 76504; tel. 817/778-4811; E. A. Barner, Director (Total facility includes 120 beds in nursing home-type unit A1a 2 3 5 F1 2 3 6 10 12 14 15 16 19 23 24 25 26 27 28 29 30 31 32 34 35 36 41 42 43 44 45 46 47 48 49 53)																
☑							TF	443	17035	298	67.3	32	2537	73293	36347	2010
							H	415	16643	278	—	32	2537	72050	37875	1985
SCOTT AND WHITE MEMORIAL HOSPITAL, 2401 S. 31st St., Zip 76508; tel. 817/774-2111; Dick Swedeen, Administrator (Total facility includes 28 beds in nursing home-type unit A1a 2 3 5 8 9 10 F1 2 3 4 6 7 8 9 10 11 12 13 14 15 16 17 19 20 23 24 25 26 27 28 29 30 31 34 35 36 37 38 39 40 41 42 44 45 46 47 48 49 51 52 53 54)																
TERRELL —Kaufman County																
								37	1355	17	45.9	3	82	5221	1804	101
COLONIAL HOSPITAL, 502 W. College St., Zip 75180; tel. 214/563-2671; Michael Portocarr, Administrator A9 10 F1 3 6 15 16 23 26 34 35 36 40 45 46 47 50875																
☑								98	2409	31	52.5	6	244	10347	3486	175
TERRELL COMMUNITY HOSPITAL, 1551 S. Virginia, Zip 75180; tel. 214/563-7611; Larry Graham, Executive Director A1a 9 10 F1 3 6 10 15 16 23 26 34 35 36 40 45 46 47 52 53 52425																
☐							L	598	2236	457	76.7	0	0	30822	20421	1202
TERRELL STATE HOSPITAL, Brin St., Zip 75180; Mailing Address Box 70, Zip 75180; tel. 214/563-6452; Don A. Gilbert, Superintendent A1a 9 10 F16 23 24 26 28 29 30 31 32 34 42 43 44 45 46 47 48 49																
TEXARKANA —Brazoria County																
							S	110	1763	26	23.6	0	0	—	—	542
MEDICAL ARTS HOSPITAL, Formerly AMH Medical Arts Hospital, 2501 College Dr., Zip 75501; tel. 214/798-6100; Jerry Kincaid, Executive Director A1a 9 10 F1 3 6 10 12 14 16 23 34 35 41 43 46 47 53 52425																
								365	14253	243	66.6	33	2268	48638	26046	1145
WADLEY REGIONAL MEDICAL CENTER, 1000 Pine St., Zip 75601; Mailing Address Box 1678, Zip 75604; tel. 214/798-8001; Hugh R. Harbren, President & Chief Executive Officer A1a 9 10 F1 3 4 6 7 8 9 10 11 12 14 15 16 17 20 23 27 32 33 34 35 36 38 40 45 46 47 48 52 53 54																
TEXAS CITY —Bastrop County																
								113	1573	33	29.2	0	0	9538	3842	158
DANFORTH HOSPITAL, Formerly Abil Danforth Hospital, 519 Ninth Avenue N., Zip 77590; tel. 409/848-8411; Carl Abdelham, Executive Director A1a 9 10 F1 3 6 10 14 16 19 23 24 25 26 34 35 44 45 53 52425																
								310	5407	144	46.5	25	587	—	—	720
MARILAND CENTER HOSPITAL, 6801 Pm 1764, Zip 77591; Mailing Address Box 2756, Zip 77592; tel. 409/838-9000; Edward J. Smith, President & Chief Executive Officer A1a 9 10 F1 3 6 10 11 12 14 15 17 23 24 26 27 28 29 32 33 34 35 36 38 40 41 42 43 44 45 47 48 49 52 53 54 57235																
THE WOODLANDS —Bastrop County																
☐							L	156	1040	108	69.2	0	0	—	—	258
LAURELWOOD HOSPITAL, 400 S. Wilman Rd., Zip 77380; Mailing Address P O Box 7695, Zip 77387; tel. 713/367-4422; Bob Gledhill, Administrator A1a 9 10 F15 18 24 25 26 28 29 30 31 32 33 34 42 43 44 46 48 49 50825																

Hospital, Address, Telephone, Administrator, Approval and Facility Codes, Health Care System	Classification Codes				Important Data				Nursing Data		Expense (thousands of dollars)		Personnel
	Control	Service	Stay	Facilities	Beds	Admissions	Census	Occupancy (percent)	Basinets	Births	Total	Payroll	
* American Hospital Association (AHA) membership Joint Commission on Accreditation of Healthcare Organizations (JCAHO) accreditation American Osteopathic Association (AOA) membership American Osteopathic Association (AOA) accreditation Commission on Accreditation of Rehabilitation Facilities (CARF) accreditation Control codes 61, 63, 64, 71, 72 and 73 indicate hospitals listed by AHA, but not registered by AHA. For definition of numerical codes, see page A6.													
* THE WOODLANDS HOSPITAL (Formerly The Woodlands Community Hospital), 9250 Pinecroft, Zip 77380; tel. 713/364-2301; Pat Peyton, Administrator A1a 9 10 F1 3 6 12 14 15 16 23 26 34 35 36 40 45 46 47 87235	23	10	S		54	1921	19	35.2	10	605	10046	3190	120
THROCKMORTON—Throckmorton County THROCKMORTON COUNTY MEMORIAL HOSPITAL, Seymour Hwy., Zip 76083, Mailing Address Box 729, Zip 76083; tel. 817/849-2151; Ralph Hinson, Administrator A9 10 F1 11 35	15	10	S		30	122	1	3.3	0	0	—	—	24
TOMBALL—Harris County TOMBALL REGIONAL HOSPITAL, 805 Mendenhall St., Zip 77375, Mailing Address Box 589, Zip 77375; tel. 713/351-1623; Robert F. Schaefer, Administrator A1a 9 10 F1 3 6 9 10 15 16 17 23 24 26 30 34 35 36 45 46 47 53 54 87235	16	10	S		140	4521	71	50.7	12	359	21349	8568	443
TRINITY—Trinity County TRINITY MEMORIAL HOSPITAL, 900 Prospect Dr., Zip 75862, Mailing Address Box 471, Zip 75862; tel. 409/594-3541; Tim S. Casey, Administrator (Data for 243 days) A9 F35 36 40 45	16	10	S		22	183	4	18.2	3	13	—	—	42
TULSA—Swisher County SWISHER MEMORIAL HOSPITAL DISTRICT, 539 S.E. Second, Zip 79088; tel. 806/995-3581; Max Garrett, Administrator (Nonreporting) A9 10	23	10	S		39	—	—	—	—	—	—	—	—
TYLER—Smith County COMMUNITY HOSPITAL OF TYLER, 929 N. Glenwood Blvd., Zip 75702, Mailing Address Box 4250, Zip 75712; tel. 214/597-3381; Wayne Cheek, Administrator A1a 10 F1 3 6 16 36 40 45 47 48 80495	33	10	S		53	1483	26	40.6	4	240	5563	1882	114
DOCTORS MEMORIAL HOSPITAL, 1400 W. South West Loop 323, Zip 75701; tel. 214/561-3771; Ole E. Clem, Administrator A9 10 F1 16 23 34 35 36 40	23	10	S		46	1224	18	39.1	6	93	3099	1432	76
* MEDICAL CENTER HOSPITAL, 1000 S. Beckham St., Zip 75701, Mailing Address Drawer 6400, Zip 75711; tel. 214/597-0351; Elmer G. Ellis, President A1a 3 9 10 F1 3 5 6 7 9 10 11 12 13 15 16 17 19 20 23 24 25 26 27 34 35 39 44 45 46 47 53 81895	23	10	S		294	10859	197	67.0	0	0	56599	20503	1095
* MOTHER FRANCES HOSPITAL REGIONAL HEALTH CARE CENTER, 800 E. Dawson, Zip 75701; tel. 214/593-8441; J. Lindsey Bradley Jr., President A1a 3 9 10 F1 3 4 5 6 9 10 11 15 16 17 23 24 26 28 30 32 34 35 36 40 41 45 46 47 52 53 54 56005	23	10	S		247	13926	200	81.0	37	2591	61298	23270	1240
* UNIVERSITY OF TEXAS HEALTH CENTER AT TYLER (Pulmonary Heart Diseases), Gladewater Hwy., Zip 75710, Mailing Address Box 2003, Zip 75710; tel. 214/877-3451; George A. Hurst M.D., Director; David S. Turman, Associate Director A1a 3 9 10 F1 3 4 6 10 12 14 15 16 23 26 34 46 53 54	12	49	S		204	4424	128	61.0	0	0	45195	21622	956
* UNIVERSITY PARK HOSPITAL, 4101 University Blvd., Zip 75701; tel. 214/566-8666; A. Jay Evans, Administrator A1a 9 10 F24 28 29 30 31 32 42 48 49 81895	23	22	S		80	812	44	55.0	0	0	5933	2677	115
UNALDE—Unalade County UNALDE COUNTY HOSPITAL AUTHORITY, Garner Field Rd., Zip 78801; tel. 512/278-6251; B. M. Durr, Administrator A9 10 F3 6 12 16 23 35 36 40 45 47 53	16	10	S		52	2038	25	48.1	6	381	5084	2381	130
WAB HONOR—Culberson County CLUBBERSON COUNTY HOSPITAL DISTRICT, Eisenhower & Farm Market Rds., 2185, Zip 79855, Mailing Address Box 609, Zip 79855; tel. 915/283-2760; R. Edwin Norris, Administrator A9 10 F6 14 35 36 40	16	10	S		25	167	1	4.0	5	42	1030	398	28
VERNON—Wilbarger County WILBARGER GENERAL HOSPITAL, 920 Hixcrest Dr., Zip 76384; tel. 817/552-9351 A1a 9 F1 6 10 14 15 16 23 34 35 40 45 52 53	16	10	S		52	1410	21	40.4	11	86	4966	2386	122
VICTORIA—Victoria County CITIZENS MEDICAL CENTER, 2701 Hospital Dr., Zip 77901; tel. 512/573-9181; David P. Brown, Administrator A1a 2 9 10 F1 3 4 5 6 7 8 9 10 11 15 16 17 23 27 28 30 31 32 34 35 42 45 46 47 49 52 53 54 87235	13	10	S		233	6525	131	56.2	0	0	26753	11380	617
* DETAR HOSPITAL, 506 E. San Antonio St., Zip 77902, Mailing Address Box 2089, Zip 77902; tel. 512/575-7441; Charles Sexton, Administrator A1a 9 10 F1 3 6 9 10 11 12 14 15 16 23 26 33 34 35 36 37 40 45 46 47 51 52 53 81885	33	10	S		214	6992	100	46.7	28	1625	—	—	482
* DEVEREUX FOUNDATION-TEXAS CENTER (Formerly Devereux Foundation-Texas Branch), 120 David Wade Dr., Zip 77902; tel. 512/575-8271; L. Gail Atkinson, Acting Executive Director F24 30 31 32 42 44 80845	23	52	L		80	156	68	85.0	0	0	—	—	104
* LIVE OAK HOSPITAL, 110 Medical Dr., Zip 77904; tel. 512/576-0814; Gary A. Seff, Managing Director A1a 10 F15 29 30 31 32 34 42 48 49 89555	33	22	S		48	298	22	45.8	0	0	—	—	63
* VICTORIA REGIONAL MEDICAL CENTER, 101 Medical Dr., Zip 77904; tel. 512/573-6100; Ashton J. Hecker Jr., Administrator A1a 10 F1 3 6 10 12 14 15 16 20 23 26 28 30 34 35 43 45 46 47 53 89555	33	10	S		84	2913	47	56.0	0	0	—	—	189
WACO—McLennan County HCA BRAZOS PSYCHIATRIC HOSPITAL, 301 Londonderry Dr., Zip 76712, Mailing Address P O Box 21446, Zip 76702; tel. 817/772-3500; Charles H. Caperton, Administrator A1a 9 10 F13 24 28 30 31 32 34 42 48 49 81755	33	22	S		80	756	45	56.3	0	0	—	—	118
* HILLCREST BAPTIST MEDICAL CENTER, 3000 Herring Ave., Zip 76708, Mailing Address Box 5100, Zip 76708; tel. 817/756-8011; Alton Pearson, President A1a 2 3 9 10 F1 2 3 6 7 8 9 10 11 12 15 16 17 20 21 23 24 26 30 34 35 36 37 40 41 42 44 45 46 52 53	21	10	S		307	14419	190	64.4	46	3152	50258	20581	1150
* METHODIST HOME CHILDREN'S GUIDANCE CENTER, 1111 Herring Ave., Zip 76708; tel. 817/753-0181; Suzanne Conway, Administrator A1a F28 29 30 31 32 34	23	52	L		18	81	10	55.6	0	0	—	—	47
* PROVIDENCE HEALTH CENTER (Formerly Providence Hospital), 6801 Medical Pkwy., Zip 76712, Mailing Address Box 2588, Zip 76702; tel. 817/751-4000; Kent Keshay, President A1a 2 3 9 10 F1 2 3 4 5 6 10 12 15 16 20 23 24 26 27 28 29 30 31 32 34 35 42 45 46 47 48 49 53 54 81853	21	10	S		213	6245	111	52.1	0	0	26174	10811	530
* VETERANS ADMINISTRATION MEDICAL CENTER, 4800 Memorial Dr., Zip 76711; tel. 817/752-6581; R. Tom Williams, Director (Total facility includes 84 beds in nursing home-type unit) A1a F8 12 15 16 19 23 24 25 26 28 30 31 32 33 34 42 44 45 46 47 48 49	45	22	L TF		881	3863	680	77.2	0	0	53211	34380	1386
			H		797	3790	600	—	0	0	45826	31825	1350
WAXAHACHIE—Ellis County BAYLOR MEDICAL CENTER AT WAXAHACHIE, 1408 W. Jefferson St., Zip 75165; tel. 214/937-5910; Linda Luyin Hae, Executive Director A1a 9 10 F1 3 6 12 14 15 16 23 26 34 35 36 37 40 41 43 44 45 46 47 80095	21	10	S		78	2209	27	35.5	6	183	9435	3111	141
WEATHERFORD—Pettit County CAMPBELL MEMORIAL HOSPITAL, 713 E. Anderson St., Zip 76086; tel. 817/594-8751; Carolyn Hamilton and Claude Hull, Interim Co-Administrators A1a 9 10 F1 3 6 15 16 34 35 36 45 46	16	10	S		67	3021	37	52.1	8	348	9568	4835	287
WEBSTER—Harris County BAYWOOD HOSPITAL, 709 Medical Center Blvd., Zip 77598; tel. 713/332-9550; Mark M. Jackson, Administrator A1a 10 F3 15 24 29 30 31 32 42 46 47 48 80825	33	22	L		150	1267	121	80.7	0	0	—	—	298
* HUMANA HOSPITAL-CLEAR LAKE, 500 Medical Center Blvd., Zip 77598; tel. 713/332-2511; Donald A. Sheffert, Executive Director A1a 9 10 F1 3 4 6 7 8 9 10 12 14 15 16 19 23 24 27 30 33 34 35 36 39 40 46 47 52 53 54 81235	33	10	S		487	10003	141	30.2	28	1362	—	—	728

Hospital, Address, Telephone, Administrator, Approval and Facility Codes, Health Care Systems				Classification Codes			Inpatient Beds				Newborn Data		Expense (Thousands of dollars)		Personnel	
ICD-11	A	B	C	D	E	F	G	H	I	J	K	L	M	N		
														Total		Payroll
American Hospital Association (AHA) membership Joint Commission on Accreditation of Healthcare Organizations (JCAHO) accreditation American Osteopathic Hospital Association (AOHA) membership American Osteopathic Association (AOA) accreditation Commission on Accreditation of Rehabilitation Facilities (CARF) accreditation Control codes 61, 63, 64, 71, 72 and 73 indicate hospitals listed by AOHA but not registered by AHA. For definition of numerical codes, see page A6																
WEIMAR—Colorado County				23	10	S		38	965	11	28.9	5	83	—	—	64
★ COLORADO-FAYETTE MEDICAL CENTER , 400 Youns Dr., Zip 78962; tel. 409/725-9531; Andrew M. Harris, Chief Executive Officer A1a 9 10 F1 12 15 23 26 34 35 36 41 45																
WELLINGTON—Collingsworth County				16	10	S		25	358	11	44.0	0	0	1296	672	48
★ COLLINGSWORTH GENERAL HOSPITAL , 1014 15th St., Zip 79095; tel. 806/447-2521; Perry Foster, Administrator A9 10 F1 14 16 34 35 41 45																
WESLACO—Hidalgo County				23	10	S		180	5992	82	45.6	20	1318	17109	8074	472
★ KNAPP MEDICAL CENTER , 1330 E. Sixth St., Zip 78596; Mailing Address Box 1110, Zip 78596; tel. 512/968-8567; Robert W. Vanderveer, Administrator A1a 9 10 F1 3 6 9 10 12 14 15 16 23 26 34 35 36 37 39 40 41 45 46 47 52 53																
WEST—McLennan County				16	10	S		49	788	11	22.4	4	74	—	—	70
□ WEST COMMUNITY HOSPITAL , 501 Meadow Dr., Zip 76891; Mailing Address Box 478, Zip 76891; tel. 817/826-7000; George T. Hudson, Executive Director A1a 9 10 F1 3 6 15 16 23 34 35 36 40 41 45 46 80725																
WHARTON—Wharton County				33	10	S		119	3642	48	40.3	18	584	15577	5086	271
★ GULF COAST MEDICAL CENTER , 1400 Highway 59 By-Pass, Zip 77488; Mailing Address P O Box 3004, Zip 77488; tel. 409/532-2500; L. Gene Matthews, Administrator A1a 2 9 10 F1 3 6 7 9 10 11 12 14 15 16 25 27 34 35 36 37 40 41 45 47 52 53 81885																
WHEELER—Wheeler County				16	10	S		40	598	14	35.0	6	0	1832	694	52
★ PARKVIEW HOSPITAL , 1000 Sweetwater St., Zip 79096; Mailing Address Box 1030, Zip 79096; tel. 806/826-5581; B. W. Robertson, Administrator A9 10 F15 17 35 36 44 46																
WHITNEY—Hill County				16	10	S		40	764	11	27.5	3	11	2779	—	78
★ LAKE WHITNEY MEMORIAL HOSPITAL , 201 N. San Jacinto St., Zip 76692; Mailing Address Box 458, Zip 76692; tel. 817/694-3165; Morace S. Findley, Administrator A9 10 F1 6 12 14 15 16 23 26 35 37 39 45 46 47 52 53																
WICHITA FALLS—Wichita County				21	10	S		229	8430	162	70.7	0	0	41945	10837	799
★ BETHANNA REGIONAL HEALTH CARE CENTER , 1600 11th St., Zip 76301; tel. 817/723-4111; Sister M. Electa, President A1a 3 5 9 10 F1 2 3 4 6 10 12 14 15 16 20 23 24 25 26 35 41 45 46 47 53 54 86005																
★ HCA RED RIVER HOSPITAL , 1505 Eighth St., Zip 76301; tel. 817/322-3171; William E. Turner III, Administrator A1a 9 10 F15 24 28 32 42 48 49 81755				33	22	S		60	623	38	63.3	0	0	4495	1609	88
□ WICHITA FALLS STATE HOSPITAL , Lake Rd., Zip 76307; Mailing Address Box 300, Zip 76307; tel. 817/692-1220; Richard M. Bruner, Superintendent A1a 9 10 F15 23 24 28 30 31 32 42 44 47 48				12	22	L		672	2004	495	73.7	0	0	—	—	1277
★ WICHITA GENERAL HOSPITAL , 1600 Eighth St., Zip 76301; tel. 817/723-1461, Jeffrey E. Hauser, Administrator A1a 3 5 9 10 F1 2 3 6 7 8 9 10 11 12 14 15 16 23 27 30 33 35 36 40 45 46 47 52 53 54				23	10	S		248	10577	160	64.5	36	2284	34167	15104	852
WILMER—Dallas County				33	82	S		80	445	34	42.5	0	0	—	—	59
★ PARKSIDE LODGE-DALLAS FORT WORTH , 200 Green Rd., Zip 75172; Mailing Address P O Box 98, Zip 75172; tel. 214/988-1503; Tommy Tolson, Executive Director F15 31 46 49																
WINNIE—Chambers County				21	10	S		76	—	—	—	—	—	—	—	—
□ BAPTIST HOSPITAL-WINNIE , Broadway at Carnobell Rd., Zip 77665; Mailing Address Box 208, Zip 77665; tel. 409/298-2131; Sharon Steele, Interim Administrator (Nonreporting) A1a 9 10																
WINNIBORO—Wind County				23	10	S		50	942	14	28.0	6	58	5477	1783	102
★ PRESBYTERIAN HOSPITAL OF WINNIBORO , 719 W. Coke Rd., Zip 75494; Mailing Address Box 106, Zip 75494; tel. 214/342-5227; Jerry Hooper, Executive Director A9 10 F1 3 6 10 15 16 23 35 36 45 53 81130																
WINTERS—Butte County				16	10	S		25	390	3	12.0	5	21	1107	554	40
★ NORTH RUMFELS HOSPITAL , E. Highway 53, Zip 79567; Mailing Address Box 185, Zip 79567; tel. 915/754-4553; Bob Prewitt, Administrator A9 10 F1 3 16 35 36 40																
WOODVILLE—Tyler County				16	10	S		48	1268	18	37.5	6	140	3252	1520	109
★ TYLER COUNTY HOSPITAL , Mailing Address P O Box 549, Zip 75779; tel. 409/283-2521; Thomas E. Sturawent, Administrator; John Tucker, Controller A9 10 F1 6 15 18 23 35 36 45 53																
WYLLIE—Cottle County				33	10	S		37	1156	14	37.8	5	262	—	—	83
★ WYLLIE COMMUNITY HOSPITAL , 801 S. Highway 78, Zip 75098; Mailing Address Box 1500, Zip 75098; tel. 214/442-5414; Larry Wedekind, Administrator A9 10 F1 3 6 14 15 18 23 24 29 31 33 34 35 36 37 40 45 47 81375																
YOAKUM—Lavaca County				21	10	S		23	1090	16	69.6	6	208	3718	1486	87
★ YOAKUM COMMUNITY HOSPITAL (Formerly Yoakum Catholic Hospital), 303 Hubbard St., Zip 77985; Mailing Address Box 753, Zip 77985; tel. 512/293-2321; Gary N. Looper, Administrator A1a 9 10 F1 6 16 23 24 34 35 40 44 45 53 85565																

THIS PAGE INTENTIONALLY LEFT BLANK

PRIVATE CONTRACTORS

Entire United States
Compilation from Federal, State and Private sources

THIS PAGE INTENTIONALLY LEFT BLANK

Contractor Roster Database Report

Company Name	Address	City	State	Zip	Phone	Telefax	Services Offered
HELO INC.	PO BOX 201341	ANCHORAGE	AK	99520-0000	907-563-4595	907-563-4787	BIOREMEDIATION
MARTECH USA INC.	300 E 54TH ST	ANCHORAGE	AK	99518-0000	907-561-1970	907-563-0380	BIOREMEDIATION USA
MARTECH USA INC.	300 E 54TH ST	ANCHORAGE	AK	99518-0000	907-561-1970	907-563-0380	CLEANUP
SOUND ENVIRONMENTAL	8740 HARTDELL RD	ANCHORAGE	AK	99507-0000	907-278-6960	907-349-1244	BIOREMEDIATION
VECO ENVIRONMENTAL	813 W NORTHERN LIGHTS BLVD	ANCHORAGE	AK	99503-0000	907-264-8753	907-264-8810	CLEANUP
VRCA ENVIRONMENTAL	5333 FAIRBANKS ST #11	ANCHORAGE	AK	99518-0000	907-562-3700	907-563-1380	EMERGENCY RESPONSE
VRCA ENVIRONMENTAL	6700 ARCTIC SPUR RD	ANCHORAGE	AK	99518-0000	907-349-4827	907-276-3190	BIOREMEDIATION
VRCA ENVIRONMENTAL	6700 ARCTIC SPUR RD	ANCHORAGE	AK	99518-0000	907-349-4827	907-267-3190	CLEANUP
'CHEMTRACK	11711 S GAMBEL RD.	ANCHORAGE	AK	99515-0000	907-349-2511	907-522-3150	BIOREMEDIATION
SELEY CORP.	PO BOX 5380	KETCHIKAN	AK	99901-0000	907-247-3539	907-225-5543	CLEANUP
YORK ENVIRONMENTAL	PO BOX 343	MALVERN	AK	72104-0000	501-332-8686	501-332-8688	EMERGENCY RESPONSE
RIEDEL-PETERSON	1660 S BELTLINE HIGHWAY	MOBILE	AL	36609-0000	205-666-3600	- - 0	CLEANUP CONTR USA
P.E. LAMOREAUX &	PO BOX 2310	TUSCALOOSA	AL	35403-0000	205-752-5543	205-752-4043	BIOREMEDIATION USA
SPILTECH INC.	1501 WESTPARK DR #B	LITTLE ROCK	AR	72204-0000	501-664-7745	501-663-1796	EMERGENCY RESPONSE
SPILTECH INC.	PO BOX 56398	LITTLE ROCK	AR	72215-0000	800-548-3304	501-663-1796	CLEANUP CONTR USA
SPILTECH SERVICES	6807-A W 12TH ST	LITTLE ROCK	AR	72204-0000	501-664-7745	501-663-1796	BIOREMEDIATION USA
SEARK MARINE INC.	PO BOX 210	MONTICELLO	AR	71655-0000	501-367-9755	501-367-2120	RESPONSE VESSELS
HAZ-TECH	601 PECAN	TEXARKANA	AR	75502-0000	501-772-0520	501-772-0540	EMERGENCY RESPONSE
BIEGERT AVIATION	MEMORIAL AIRPORT, 22022 S PRICE	CHANDLER	AZ	85248-0000	602-821-2400	- - 0	AIRCRAFT-DISPERSANTS
DUTCH PRIDE PRODUCTS	PO BOX 1651	COTTONWOOD	AZ	86326-0000	602-634-7066	602-634-5494	BIOREMEDIATION USA
RIVERS RUN	PO BOX 568	HUMBOLT	AZ	86329-0000	602-632-8515	602-632-5362	BIOREMEDIATION USA
SCICOMP CORPORATION	3519 E SHEA BLVD #119	PHOENIX	AZ	85028-0000	602-953-9633	602-971-4972	BIOREMEDIATION
SORBENT SCIENCES	PO BOX 2440	CHINO	CA	91710-0000	714-591-4704	- - 0	SORBENT SUPPLIER
ASI	855 W WALNUT ST	COMPTON	CA	90220-0000	310-886-9050	310-886-9058	CLEANUP
GROUNDWATER	4057 PORT CHICAGO HWY	CONCORD	CA	94520-0000	415-671-2387	415-685-9148	BIOREMEDIATION
CELLULOSE RESOURCES	PO BOX 1562	ESCONDIDO	CA	92033-0000	619-741-3731	- - 0	SORBENT
FMS	609 VIA CASITAS	GREENBRAE	CA	94904-0000	415-461-7455	- - 0	BIOREMEDIATION
A.S.I.	1326 WEST 12TH STREET	LONG BEACH	CA	90813-0000	213-436-0211	213-436-8428	EQUIPMENT SUPPLIER
CROSBY AND OVERTON	1610W 17TH ST	LONG BEACH	CA	90813-0000	213-432-5447	- - 0	CLEANUP
HARDING LAWSON	7655 REDWOOD BLVD PO BOX 57B	NOVATO	CA	94948-0000	415-892-0821	415-892-0831	BIOREMEDIATION
SOLMAR CORP.	625 W KATELLA AVE #5	ORANGE	CA	92667-0000	714-538-0881	- - 0	BIOREMEDIATION
CLAYTON	1252 QUARRY LN	PLEASANTON	CA	94566-0000	510-426-2600	510-426-0106	BIOREMEDIATION USA
CHEMICAL SAFETY	8388 VICKERS ST #216	SAN DIEGO	CA	92111-0000	619-565-0302	- - 0	ENVIRONMENTAL MANAGEMENT
HALIBURTON NUS	PKWY CT, 16885 W BERNARDO DR	SAN DIEGO	CA	92127-0000	619-451-2131	619-451-1770	BIOREMEDIATION USA
WOODWARD-CLYDE	1550 HOTEL CIRCLE NORTH	SAN DIEGO	CA	92108-0000	619-294-9400	619-293-7920	BIOREMEDIATION
H & H ENVIRONMENTAL	220 CHINA BASIN	SAN FRANCISCO	CA	94107-0000	415-543-4835	- - 0	CLEANUP
COGNIS INC.	2330 CIRCADIAN WAY	SANTA ROSA	CA	95407-0000	707-575-7155	707-575-7833	BIOREMEDIATION USA
ADVANCE SPILL	2205-109 FIRST STREET	SIMI VALLEY	CA	93065-1981	805-581-4602	- - 0	SORBENTS
TURNER DESIGNS	920 WEST MAUDE AVE	SUNNYVALE	CA	94086-9642	408-749-0994	408-749-0998	FIELD ANALYTICAL EQUIPMENT
TURNER DESIGNS	845 W MAUDE AVE	SUNNYVALE	CA	94086-0000	408-749-0994	408-749-0998	BIOREMEDIATION
PENCO OF CALIFORNIA	618 PILCHARD ST	TERMINAL ISLAND	CA	90731-0000	213-547-0919	- - 0	CLEANUP
INTERNATIONAL	23456 HAWTHORNE BLVD	TORRANCE	CA	90505-0000	310-378-9933	310-791-2587	BIOREMEDIATION USA
ESSENCE ENGINEERING	PO BOX 5840 255 W STANLEY AVE	VENTURA	CA	93003-0000	805-656-4900	805-643-9128	CLEANUP
METSON MARINE	1575 SPINNAKER DR #205	VENTURA	CA	93001-0000	805-658-2628	805-658-8354	CLEANUP
DOUGLAS ENGINEERING	181-C MAYHEW WAY	WALNUT CREEK	CA	94596-0000	415-934-7900	415-934-7903	SKIMMERS

Contractor Roster Database Report

Company Name	Address	City	State	Zip	Phone	Telefax	Services Offered
GUARDIAN MARINE	620 WALKER STREET	WATSONVILLE	CA	95706-0000	408-728-3373	408-728-1798	SORBENT
SEALAND	49 BURTVILLE AVE	DERBY	CT	6418-0000	203-735-1817	203-735-2706	CLEANUP
EAST COAST	454 QUINNIPIAC AVE	HEW HAVEN	CT	6513-0000	203-469-2376	203-467-1732	CLEANUP
MSRC-MARINE SPILL	1350 I ST NW #300	WASHINGTON	DC	20005-0000	202-271-0401	202-371-0401	CLEANUP
PETRO CHEM RECOVERY	PO BOX 1458	NORFOLK	FA	23501-0000	804-627-8791	804-640-1261	CLEANUP
OIL RECOVERY CO INC.	251 LEVY RD PO BOX 548	ATLANTIC BEACH	FL	32233-0000	904-241-2200	- - 0	CLEANUP
AMERICAN BOOM AND	8052 ASTONAUT BLVD	CAPE CANAVERAL	FL	32920-0000	407-784-2110	407-783-7598	CLEANUP
CAPE CANAVERAL	8051 ASTRONAUT BLVD	CAPE CANAVERAL	FL	32920-0000	407-868-0670	407-783-7598	CLEANUP
ENVIRONMENTAL	2600 MCCORMICK DR #370	CLEARWATER	FL	34619-0000	813-726-0966	813-725-1728	BIOREMEDIATION USA
ENVIRONMENTAL	2600 MCCORMICK DR #370	CLEARWATER	FL	34619-0000	813-726-0966	813-725-1728	CLEANUP
CONTAINMENT SYSTEMS	PO BOX 1390	COCOA	FL	32923-0000	407-632-5640	407-639-4017	EQUIPMENT
ALPHA PRODUCTS CO.	5990 SW NINTH ST	FORT LAUDERDALE	FL	33317-0000	305-584-5561	- - 0	BIOREMEDIATION
SPILL REPOSE INC	PORT EVERGLADES, PO BOX 290360	FT LAUDERDALE	FL	33329-0000	305-321-5995	305-321-5998	CLEANUP
ENVIRONMENTAL	PO BOX 1703	GAINESVILLE	FL	32602-1703	800-874-7872	904-332-7659	BIOREMEDIATION USA
ENVIRONMENTAL	PO BOX 1703	GAINESVILLE	FL	32602-1703	800-874-7872	904-332-7659	CLEANUP
HUNTER/ESE	PO BOX 1703 SR 26 NEWBERRY RD	GAINESVILLE	FL	32602-1703	904-332-3318	- - 0	CLEANUP
MARINE INDUSTRIAL	PO BOX 43175	JACKSONVILLE	FL	32203-3175	904-350-1060	904-350-9104	CLEANUP
EARTH CORE	8917 WESTERN WAY #120	JACKSONVILLE	FL	32256-0000	904-363-3417	904-363-3408	CLEANUP
ENVIROSOLV INC.	1840 SOUTHSIDE BLVD	JACKSONVILLE	FL	32216-0000	904-724-1990	904-724-2508	OIL
JACKSONVILLE	PO BOX 3005	JACKSONVILLE	FL	32206-0000	904-355-4164	904-355-4365	SOLVENT/DISPERSANT
M AND W SOUTHEASTERN	806 TALLEYRAND AVE	JACKSONVILLE	FL	32203-3175	- - 0	- - 0	CLEANUP
OIL RECOVERY OF	6626 GUTHRIE RD	JACKSONVILLE	FL	32205-1547	912-964-1648	- - 0	CLEANUP
AMERICAN COMPLIANCE	4406 S FLORIDA AVE #23	LAKELAND	FL	33813-0000	813-647-1200	813-647-5600	CLEANUP
UNITECH	9164 SOUTH WEST 106TH ST	MIAMI	FL	33176-0000	305-276-1219	- - 0	BIOREMEDIATION
ENVIROTECH	6608 BOULEVARD OF CHAMPIONS	NORTH	FL	33068-0000	305-971-0688	305-978-2172	BIOREMEDIATION/DISPE
EARTH RESOURCES	1227 MARSHALL FARMS RD	OCOE	FL	34761-0000	407-877-0877	407-877-3622	EMERGENCY RESPONSE
OSPREY BIOTHNICS	PO BOX 758	ONECO	FL	34264-0000	800-553-7785	813-755-0626	BIOREMEDIATION
ORANGE ENVIRONMENTAL	PO BOX 593845	ORLANDO	FL	32859-3845	- - 0	- - 0	CLEANUP
SUB-AQUEOUS	7334 POINT OF ROCKS RD	SARASOTA	FL	34242-0000	813-349-8879	- - 0	CLEANUP
HOWCO ENVIRONMENTAL	843 43RD ST S	ST PETERSBURG	FL	33711-0000	813-323-0818	- - 0	CLEANUP
SEA SPILL SOUTH INC.	3839 4TH ST N #400	ST PETERSBURG	FL	33703-0000	813-821-2003	813-823-6441	CLEANUP
NEED-A-DIVER MARINE	PO BOX 5436	TAMPA	FL	33675-0000	813-247-1146	- - 0	CLEANUP
UNIVERSAL WASTE &	2002 ORIENT RD	TAMPA	FL	33619-0000	- - 0	- - 0	CLEANUP
BRUNSWICK PORT	PO BOX 1336	BRUNSWICK	GA	31521-0000	- - 0	- - 0	CLEANUP
WESTINGHOUSE-HAZTECH	675 PARK N BLVD #F-100	CLARKSTON	GA	30021-1962	404-299-4650	404-299-4703	CLEANUP
WESTINGHOUSE	5280 PANOLA INDUSTRIAL BLVD	DECATUR	GA	30035-0000	404-981-9332	404-981-1786	SITE REMEDIATION
ENGINEERED FABRICS	669 GOODYEAR ST	ROCKMART	GA	30153-0000	404-684-7855	404-684-7438	BOOMS
COASTAL DIVERS AND	120 BRANNEN DR	SAVANNAH	GA	31410-0000	912-897-2398	- - 0	CLEANUP CONT
ENSITE INC.	5203 SOUTH ROYAL ATLANTA DR	TUCKER	GA	30084-8611	- - 0	- - 0	EMERGENCY RESPONSE
FLORIDA SPILL	605 TOWNSEND RD PO BOX 1847	COCOA	GL	32923-1847	407-631-7778	407-639-4017	CLEANUP
PACIFIC	PIER 14, FIRST FLOOR	HONOLULU	HI	96817-0000	808-545-5195	808-538-1703	CLEANUP
CENTRAL STATES	319 EAST 7TH PO BOX 684	CENTRALIA	IL	62801-0000	618-532-4784	618-532-5615	EMERGENCY RESPONSE
SKOLNIK INDUSTRIES	4900 S KILBOURN AVE	CHICAGO	IL	60632-4593	312-735-0700	312-735-7257	CLEANUP

Contractor Roster Database Report

Company Name	Address	City	State	Zip	Phone	Telefax	Services Offered
MAECORP INC.	17450 SOUTH HALSTED	HOMEWOOD	IL	60430-0000	312-957-7600	312-957-7324	EMERGENCY RESPONSE
HERITAGE	1175 WESTERN DR	INDIANAPOLIS	IN	46241-0000	317-243-7475	317-243-2046	CLEANUP
SPILL RECOVERY OF	PO BOX 34337, 9901	INDIANAPOLIS	IN	46234-0000	317-291-3972	- - 0	CLEANUP
SPILL RECOVERY OF	PO BOX 34337, 9901	INDIANAPOLIS	IN	46234-0000	317-291-3972	- - 0	BIOREMEDIATION USA
PETRO BOOM	753 AXE AVE	VALPARAISO	IN	46383-0000	219-477-4889	219-477-4622	BIOREMEDIATION USA
CONTRACTOR	PO BOX 1352	PADUCA	KY	42002-1352	502-898-4052	- - 0	CLEANUP
ENVIRONMENTAL	PO BOX 45212-210	BATON ROUGE	LA	70895-0000	504-665-1903	- - 0	BIOREMEDIATION
ERI/MICROBE MASTERS	PO BOX 45212-210	BATON ROUGE	LA	70895-0000	504-292-6665	504-293-2033	BIOREMEDIATION USA
MICROBE MASTERS INC.	10201 MAYFAIR	BATON ROUGE	LA	70809-0000	504-293-2033	504-664-8000	BIOREMEDIATION
OIL MOP INC.	PO BOX 820	BELLE CHASSE	LA	70037-0000	504-394-6110	504-392-8977	EMERGENCY RESPONSE/DISPOS
OIL SPILL CONTROL	PO BOX 231	FARMERVILLE	LA	71241-0000	318-368-3773	318-368-3843	CLEANUP
INDUSTRIAL CLEANUP	PO BOX 869	GARYVILLE	LA	70051-0000	504-535-2697	504-535-3262	CLEANUP
OOPS-O'BRIEN'S OIL	1700 STUMPF BLVD #51	GREYNA	LA	70056-0000	503-944-0893	- - 0	CLEANUP
BYARS SPILL CONTROL	PO BOX 1578	HARVEY	LA	70059-0000	504-367-0993	- - 0	CLEANUP CONT. SOUTH LA,MS,GULF COAST
ADVANCED	PO BOX 81157	LAFAYETTE	LA	70598-0000	318-232-2000	318-232-9049	MOBILE INCINERATOR
CHEMEX INC.	1078 BALBOA, PO BOX 31228	LAFAYETTE	LA	70593-1228	318-837-9148	318-837-2648	CLEANUP
GFC CHEMICAL COMPANY	PO BOX 80537	LAFAYETTE	LA	70598-0537	318-234-8262	318-232-3458	DISPERSANTS
LARCO ENVIRONMENTAL	PO BOX 6237	LAKE CHARLES	LA	70606-0000	318-474-3660	318-474-3665	CLEANUP CONTR USA AND WORLDWIDE
OVAC INC.	PO BOX 16584, 307 CHRISTMAN RD	LAKES CHARLES	LA	70616-0000	318-433-4144	318-436-1602	BIOREMEDIATION USA
ANTI POLLUTION INC.	PO BOX 885	MORGAN CITY	LA	70381-0885	504-384-9517	504-384-7741	EMERGENCY RESPONSE
HALTER INTERNATIONAL	7412 LAKESHORE DRIVE	NEW ORLEANS	LA	70124-0000	504-283-4371	504-283-1742	VESSELS
RIEDEL-PETERSON	14101 OLD GENTILLY RD	NEW ORLEANS	LA	70129-0000	504-254-3600	- - 0	CLEANUP CONTR USA
THOMPSON	PO BOX 52141	NEW ORLEANS	LA	70152-2141	504-393-7661	504-393-7934	CLEANUP CONTR WORLDWIDE-PREDOMINANT LY GULF SOUTH
INDUSTRIAL CLEANUP	309 ZACHERY DR	SCOTT	LA	70583-0000	318-234-5104	- - 0	CLEANUP CONTR USA
ENSR CONSULTING AND	35 NAGOG PARK	ACTON	MA	1720-0000	800-722-2440	508-635-9180	BIOREMEDIATION USA
HYDRO-ENVIRONMENTAL	54 NONSET PATH	ACTON	MA	1720-0000	508-263-4044	508-635-0980	CLEANUP
ARTHUR D. LITTLE	25 ACORN PARK	CAMBRIDGE	MA	2140-0000	617-498-5388	617-498-7041	BIOREMEDIATION USA
OCEAN MANAGEMENT	PO BOX 2043	DUXBURY	MA	2332-0000	617-934-0214	- - 0	CLEANUP
ATLANTIC SPILL	36 NEW ST	EAST BOSTON	MA	2128-0000	617-567-5896	617-567-2583	CLEANUP
ENPRO SERVICES INC.	12 MULIKEN WAY	NEWBURYPORT	MA	1950-0000	800-966-1102	508-465-2050	CLEANUP
M & E/ZECCO INC.	345 W MAIN ST	NORTHBOROUGH	MA	1532-0000	508-393-2537	508-393-7485	BIOREMEDIATION USA
M&E/ZECCO INC.	345 W MAIN ST	NORTHBOROUGH	MA	1532-0000	508-393-2537	508-393-7485	CLEANUP
GROUNDWATER	100 RIVER RIDGE DR	NORWOOD	MA	2062-0000	617-769-7600	617-769-7992	BIOREMEDIATION USA
CLEAN HARBORS INC.	1200 CROWN COLONY DR	QUINCY	MA	2269-9137	800-645-8265	617-269-5216	CLEANUP
JET-LINE SERVICES	441R CANTON ST, PO BOX 180	STOUGHTON	MA	2072-0000	617-344-2510	617-341-0635	CLEANUP
C-E ENVIRONMENTAL	CORPORATE PLACE #12B/107	WHEATFIELD	MA	1880-0000	617-232-2207	- - 0	BIOREMEDIATION
CLEAN AMERICA INC.	3300 CHILDS ST	BALTIMORE	MD	21226-0000	301-354-0751	- - 0	CLEANUP
DAMES & MOORE INC.	7101 WISCONSIN AVE #700	BETHESDA	MD	20814-4870	301-656-2215	301-656-8059	BIOREMEDIATION USA
DAMES & MOORE INC.	7101 WISCONSIN AVE #700	BETHESDA	MD	20814-4870	301-656-2215	301-656-8059	BIOREMEDIATION USA
A.B.B. ENVIRONMENTAL	110 FREE ST PO BOX 7050	PORTLAND	ME	4112-0000	207-775-5601	207-772-4762	BIOREMEDIATION USA
THE TRAVERSE GROUP	3772 PLAZA DR #5	ANN ARBOR	MI	48108-0000	313-747-9300	313-747-9229	BIOREMEDIATION USA
PHOENIX ENGINEERING	4240 LAKESHORE RD	DECKERVILLE	MI	48427-0000	313-376-4843	- - 0	NAVIGATION SYSTEM

Contractor Roster Database Report

Company Name	Address	City	State	Zip	Phone	Telefax	Services Offered
INLAND WATERS	2021 S SCHAEFER HWY	DETROIT	MI	48217-0000	313-841-5800	313-841-6495	CLEANUP
MPC ENVIRO., DIV. OF	8631 W JEFFERSON AVE	DETROIT	MI	48209-0000	313-849-2333	313-849-1623	CLEANUP
ERGON NONWOVENS INC.	PO DRAWER 1639	JACKSON	MI	39215-1639	601-948-3472	- - 0	SORBENT SUPPLIER
MORAVY TRUCKING	PO BOX 530	MT. PLEASANT	MI	48858-0000	517-773-6971	- - 0	CLEANUP
ANDERSON-STPEWELL	2850 VICKSBURG LANE N	PLYMOUTH	MN	55447-1878	612-535-3833	- - 0	CLEANUP
BAY WEST INC.	5 EMPIRE DR	ST PAUL	MN	55103-1867	612-291-0456	612-291-0099	CLEANUP
DYNEX	4751 MUSTANG CIRCLE	ST PAUL	MN	55112-0000	612-784-4040	612-784-5397	EMERGENCY RESPONSE
AMERICLEAN	8427 WABASH AVENUE	ST LOUIS	MO	63134-0000	314-524-2214	314-522-3323	REMOTE DRUM PUNCH
HERITAGE	183 MCDONNELL BLVD	ST LOUIS	MO	63042-0000	314-521-3600	- - 0	EMERGENCY RESPONSE
KEISEL COMPANY	4801 FYLER AVE	ST LOUIS	MO	63116-0000	314-351-5500	314-351-0894	CLEANUP
METROPOLITAN	PO BOX 21734	ST LOUIS	MO	63109-0734	314-772-4357	- - 0	EMERGENCY RESPONSE
REACT ENVIRONMENTAL	2208 WELCH INDUSTRIAL COURT	ST LOUIS	MO	63146-0000	314-569-0991	- - 0	CLEANUP CONTR
							INTERNATIONAL
RIEDEL-PETERSON	209 FACTORY ST	JACKSON	MS	39202-0000	601-948-2123	- - 0	CLEANUP CONTR USA
HAZ-MAT SERVICES	PO BOX 1014	OCEAN SPRINGS	MS	39564-0000	601-875-9466	601-872-4869	SITE REMEDIATION
C P ENVIRONMENTAL	PO BOX 1348	GLENDIVE	MT	59330-0000	406-365-8371	406-365-8088	EMERGENCY RESPONSE
HIGH RISE SERVICE CO	PO BOX 730	LELAND	NC	28451-0730	919-371-2325	- - 0	CLEANUP
FENN-VAC INC.	PO BOX 62679	NORTH	NC	29419-0000	803-552-8306	803-760-0448	CLEANUP
ESE BIOSCIENCES	3208 SPRING FOREST RD	RALEIGH	NC	27604-0000	919-872-9686	919-872-6747	BIOREMEDIATION
SPECIALIZED MARINE	PO BOX 813	WRIGHTSVILLE	NC	28480-0000	800-277-0638	919-256-6011	BIOREMEDIATION USA
SPECIALIZED MARINE	PO BOX 813	WRIGHTSVILLE	NC	28480-0000	800-277-0638	919-256-6011	CLEANUP
COASTAL	PO BOX 1456	BISMARCK	ND	58502-0000	701-255-7203	- - 0	BIOREMEDIATION
COATING SYSTEMS INC.	55 CROWN ST	NASHUA	NH	3060-0000	- - 0	- - 0	CLEANUP
ALPHA ENVIRONMENTAL	116 E 22ND ST, PO BOX 4001	BAYENNE	NJ	7002-0000	201-437-1105	512-288-1995	BIOREMEDIATION USA
KEN'S MARINE SERVICE	116 E 22ND ST, PO BOX 4001	BAYONNE	NJ	7002-0000	201-339-0673	201-339-8029	CLEANUP
SYBRON CHEMICALS INC	PO BOX 66 BIRMINGHAM RD	BIRMINGHAM	NJ	8011-0000	609-893-1100	- - 0	CLEANUP
SYBRON CHEMICALS	PO BOX 66, BIRMINGHAM RD	BIRMINGHAM	NJ	8011-0000	609-893-1100	- - 0	BIOREMEDIATION USA
UNDERWATER	2735 BUREN AVE	CAMDEN	NJ	8105-0000	800-258-5585	609-963-4740	CLEANUP
G & G ENVIRONMENTAL	16 MARKET ST #136	CLIFTON	NJ	7012-0000	201-473-5000	201-473-5972	SORBENTS
CLEAN HARBORS OF	2301 PENNSYLVANIA AVE	DEPTFORD	NJ	8096-0000	609-589-5000	609-227-9350	CLEANUP
S+D ENVIRONMENTAL	2 GOURMET LN STE G	EDISON	NJ	8837-0000	908-549-8778	908-549-8707	CLEANUP
OMS CORP.	240 MAIN ST, PO BOX 361	GLADSTONE	NJ	7934-0000	908-781-5747	908-781-0732	CLEANUP
DONJON MARINE	1250 LIBERTY AVENUE	HILLSIDE	NJ	7205-0000	201-964-8812	201-964-7426	EMERGENCY RESPONSE
DMS & D ASSOCIATES	PO BOX 129	LINCROFT	NJ	7738-0000	201-542-6272	201-544-9126	SORBENT
AGUILAR ASSOCIATES &	30 FRENEAU AVE	MATAWAN	NJ	7747-0000	908-290-7800	908-290-7806	CLEANUP
CLEAN VENTURE	1160 STATE STREET, PO BOX 936	PERTH AMBOY	NJ	7726-0000	201-442-4900	201-826-9380	CLEANUP
RECON SYSTEMS INC.	5 JOHNSON DR, PO BOX 130	RARITAN	NJ	8869-0130	908-526-1000	908-526-7886	BIOREMEDIATION USA
RECON SYSTEMS INC.	5 JOHNSON DR, PO BOX 130	RARITAN	NJ	8869-0130	908-526-1000	908-526-7886	CLEANUP
IMBACH CORPORATION	400G CORPORATE COURT	SOUTH	NJ	7080-0000	201-755-8400	908-755-2345	BIOREMEDIATION
WORLD GUIDE	163 SARATOGA AVE	BALLSTON SPA	NY	12020-0000	800-234-1276	518-885-2561	CLEANUP
CECOS ENVIRONMENTAL	PO BOX 9	BUFFALO	NY	14217-0000	716-873-4200	- - 0	CLEANUP
WASTE STREAM	302 GROTE ST	BUFFALO	NY	14207-0000	716-876-5290	716-876-2412	BIOREMEDIATION
NATIONAL RESPONSE	466 EDWARDS AVE PO BOX 609	CALVERTON	NY	11933-0000	516-369-8644	513-369-4908	CLEANUP
TREATEK INC.	2801 LONG RD	GRAND ISLAND	NY	14072-0000	716-773-8661	716-773-8110	BIOREMEDIATION
AAA OIL POLLUTION	36-28 14TH ST	LONG ISLAND	NY	11106-0000	718-392-8000	718-482-9535	CLEANUP NY,NJ
PURITY LABORATORIES	PO BOX 145	LUNBROOK	NY	11563-0000	800-242-9009	516-887-6613	BIOREMEDIATION
ECOMARINE	90 PARK AVENUE	NEW YORK	NY	10016-0000	212-297-2177	212-297-2121	RESPONSE VESSELS

Contractor Roster Database Report

Company Name	Address	City	State	Zip	Phone	Telefax	Services Offered
MARINE LOG	345 HUDSON ST	NEW YORK	NY	10014-0000	212-620-7228	212-633-1165	CLEANUP
APPLIED FABRIC	227 THORN AVE PO BOX 575	ORCHARD PARK	NY	14127-0000	716-662-0632	716-662-0636	BOOMS AND OTHER SUPPLIES
GERAGHTY & MILLER	125 E BETHPAGE RD	PLAINVIEW	NY	11704-0000	516-249-7600	516-249-7610	BIOREMEDIATION USA
LACKENBACH SIEGEL	LACKENBACH SIEGEL BLDG.	SCARSDALE	NY	10585-0000	914-723-4300	- - 0	BIOREMEDIATION
SEA SPILL SERVICES	MAIN RD, PO BOX 1178	SOUTHOLD	NY	11971-0000	516-765-3660	516-765-5802	CLEANUP
JAMES MILLER MARINE	PIER 7 1/2	STATEN ISLAND	NY	10301-0000	718-727-7303	- - 0	CLEANUP
ENVIRO-ZYME	STORMVILLE MOUNTAIN ROAD	STORMVILLE	NY	12585-0000	800-882-9904	- - 0	BIOREMEDIATION
OPTECH ENVIRONMENTAL	PO BOX 278	WADDINGTON	NY	13694-0000	315-388-5909	- - 0	CLEANUP
O.H. MATERIALS	16406 U.S ROUTE 224 EAST	FINDLAY	OH	45840-0000	419-423-3526	419-424-4991	EMERGENCY RESPONSE
OHM CORPORATION	16406 US ROUTE 224 E, PO BOX	FINDLAY	OH	45840-0000	800-537-9540	419-424-4990	BIOREMEDIATION USA
EMERGENCY SPILL	PO BOX 450853	WEST LAKE	OH	44145-0000	216-469-0122	- - 0	BIOREMEDIATION USA
GROUNDWATER	771 BROOKSEGE PLAZA DR	WESTERVILLE	OH	43081-0000	614-882-3136	614-882-0676	BIOREMEDIATION USA
K & M BACKHOE	PO BOX 481	CATOOSA	OK	74015-0000	918-663-8873	918-437-9622	HEAVY EQUIPMENT
HALIBURTON SERVICES	PO BOX 1431	DUNCAN	OK	73536-0448	405-251-4578	- - 0	CLEANUP CONTR WORLDWIDE
PROGRESSIVE	3700 WEST ROBINSON #231	NORMAN	OK	73072-0000	405-321-3931	405-364-1708	EMERGENCY RESPONSE
GEO-MICROBIAL	E MAIN ST	OCHELATA	OK	74051-0000	918-535-2281	918-535-2564	BIOREMEDIATION USA
BIOREMEDIATION INC.	PO BOX 2010	LAKE OSWEGO	OR	97035-0012	503-624-9464	503-684-5268	BIOREMEDIATION
COLUMBIA HELICOPTERS	PO BOX 3500	PORTLAND	OR	97208-0000	503-657-1111	503-678-5841	HELICOPTERS
NORTHWEST	PO BOX 8128	PORTLAND	OR	97207-0000	503-253-2687	503-221-1324	EMERGENCY RESPONSE
RIEDEL ENVIRONMENTAL	4611 N CHANNEL AVE, PO BOX	PORTLAND	OR	97208-0000	503-286-4656	503-283-2602	CLEANUP
MCCUTCHEON	250 PARK RD	APOLLO	PA	15613-8730	412-568-3623	412-567-2571	CLEANUP
BIOSCIENCE INC.	1530 VALLEY CENTER PKWY.#120	BETHLEHEM	PA	18017-0000	215-924-9693	215-691-2170	BIOREMEDIATION USA
POLYBAC CORPORATION	COURTNEY PL 3894 COURTNEY ST	BETHLEHEM	PA	18017-8999	215-867-7338	215-861-0991	BIOREMEDIATION
ULTRONIX INC.	RD2 BOX 1000	COOPERSBURG	PA	18036-0000	215-965-8009	- - 0	VOC EMISSION REDUCTION
ERM ENVIROCLEAN INC.	855 SPRINGDALE DR	EXTON	PA	19341-0000	215-524-3500	215-524-7335	CLEANUP
GROUNDWATER &	410 EAGLEVIEW BLVD #110	EXTON	PA	19341-0000	215-458-1077	215-458-1081	CLEANUP
B.E.S. ENVIRONMENTAL	82-86 BOSTON HILL RD	LARKVILLE	PA	18651-3225	717-779-1780	717-779-5316	CLEANUP
GROUNDWATER SERVICES	800 EISENHOWER BLVD	MIDDLETOWN	PA	17057-0000	717-986-1771	717-986-9580	BIOREMEDIATION USA
NETAC NATNL. ENVIRO.	615 WILLIAM PITT WAY	PITTSBURGH	PA	15238-0000	412-826-5511	412-826-3360	BIOREMEDIATION USA
OMNI AJAX	PO DRAWER P	SUGARLOAF	PA	18249-0000	717-788-6000	- - 0	SORBENT
KEYSTONE - BLOCK	PO BOX 9, HULLER LN	TEMPLE	PA	19560-0009	215-926-6915	215-926-6943	CLEANUP
NEW PIG CORPORATION	ONE PORK AVE	TIPTON	PA	16684-0304	800-468-3647	800-621-7447	EQUIPMENT SUPPLIER
ENVIROSAFE	PO BOX 833	VALLEY FORGE	PA	19842-0833	215-962-0800	215-962-0727	CLEANUP
GSM ENVIRONMENT	PO BOX 1200	VALLEY FORGE	PA	19842-0000	800-258-5585	215-495-5208	CLEANUP
RESEARCH PLANNING	PO BOX 328, 1200 PARK ST	COLUMBIA	SC	29202-0000	803-256-7322	803-254-6445	CLEANUP
FERGUSON HARBOR	PO BOX 830	HENDERSONVILLE	TN	37077-0830	615-822-3295	- - 0	CLEANUP CONT USA
INTERNATIONAL	312 DIRECTORS DR	KNOXVILLE	TN	37923-0000	615-690-3211	615-690-3626	CLEANUP CONTR
OSCO INC	618 GRASSMERE PARK #7	NASHVILLE	TN	37211-3643	- - 0	- - 0	CLEANUP CONTR USA
WASTE CONTROL	1610 SHELTON RD	CHANNELVIEW	TX	77530-0000	713-457-6494	713-457-0966	EMERGENCY RESPONSE
ENPROTEC INC.	PO BOX 5198	ABILENE	TX	79608-0000	915-698-5560	- - 0	EMERGENCY RESPONSE
TERRAMAR ENTERPRISES	PO BOX 700	ALVIN	TX	77512-0700	713-331-1959	713-469-7631	SORBENTS
BLACKMON	PO BOX 566	ANDREWS	TX	79714-0000	915-523-6756	- - 0	HEAVY EQUIPMENT
ALPHA ENVIRONMENTAL	PO BOX 90218	AUSTIN	TX	78709-0000	512-288-7500	512-288-1995	BIOREMEDIATION
BIO-GENESIS	13790-A RESEARCH BLVD #333	AUSTIN	TX	78750-0000	512-250-5463	512-250-9561	BIOREMEDIATION

Contractor Roster Database Report

Company Name	Address	City	State	Zip	Phone	Telefax	Services Offered
BIO-GENESIS	13790-A RESEARCH	AUSTIN	TX	78750-0000	512-250-5463	512-250-9561	BIOREMEDIATION
HAZCORP	7004 BEE CAVE RD #2200	AUSTIN	TX	78746-0000	512-328-6766	512-328-6766	EMERGENCY RESPONSE
IT CORPORATION	2499-B CAPITOL OF TEXAS	AUSTIN	TX	78746-0000	512-328-0081	512-328-1452	EMERGENCY RESPONSE
MICRO-BAC	9607 GRAY BLVD.	AUSTIN	TX	78758-0000	512-837-1145	512-837-5968	BIOREMEDIATION
OPPENHIMER	1206 B W 4TH BOX 5561	AUSTIN	TX	78763-0000	512-474-1016	- - 0	BIOREMEDIATION
SOUTHWESTERN	PO BOX 17366	AUSTIN	TX	78760-0000	512-447-9081	512-443-3442	ANALYTICAL DRILLING
STUTTON CORPORATION	1400 A KAREN AVENUE	AUSTIN	TX	75670-0000	512-452-2102	- - 0	DISPERSANT/SORBENTS
TEXAS ABSORBENTS	1000 WEST AVE #B	AUSTIN	TX	78701-0000	512-472-6366	512-472-6066	EMERGENCY RESPONSE
VALLIN SAFETY SUPPLY	2120 DENTON DR #105	AUSTIN	TX	78758-4530	512-836-9668	512-834-1591	SUPPLIES
BIOREMEDIATION	PO BOX 484	BIG SANDY	TX	75755-0000	214-636-4146	214-636-4160	EMERGENCY RESPONSE
HOUSTON SHIP REPAIR	PO BOX 489, 16201 WOOD DR	CHANNELVIEW	TX	77530-0000	713-452-5841	- - 0	CLEANUP CONTR HOUSTON AND GALVESTON
HOUSTON SHIP REPAIR	PO BOX 489, 16201 WOOD DR	CHANNELVIEW	TX	77530-0000	713-452-5841	- - 0	CLEANUP
ENVIRONMENTAL	1803 TARRANT LANE BOX 9	COLLEYVILLE	TX	79603-4000	817-481-4128	817-329-0631	BIOREMEDIATION
MICROBIAL	1803 TARANT LANE	COLLEYVILLE	TX	76034-0000	817-329-0738	817-329-0631	BIOREMEDIATION
ABERLAN USA	PO BOX 1982	CONROE	TX	77305-0000	- - 0	- - 0	REMOTE SPILL RECOVERY
POSCON INC	1540 MEMORIAL LANE	CONROE	TX	77304-0000	409-539-3037	409-539-2897	SKIMMERS - SHALLOW WATER
MILLER ENVIRONMENTAL	4260 BEACON ST	CORPUS CHRISTI	TX	78405-0000	512-883-5726	- - 0	EMERGENCY RESPONSE
VIA-SANTOS	226 GLENMORE	CORPUS CHRISTI	TX	78412-0000	512-991-4457	- - 0	SORBENT
CHEMICAL PLANT	400 WEST MAIN STREET	DALLAS	TX	75208-0000	214-742-6565	214-741-2221	EMERGENCY RESPONSE/TRANSP
ENVIRODYNAMICS	2900 GASTON AVE	DALLAS	TX	75226-0000	214-826-6311	214-826-6348	EMERGENCY RESPONSE
ESP CORP.	PO BOX 610607	DALLAS	TX	75261-0000	214-641-7777	214-641-7858	BIOREMEDIATION USA
HUDSON RUSH COMPANY	11450 PAGEMILL	DALLAS	TX	75243-0000	214-343-6471	214-349-6622	SOSRBENT
OSEI CORPORATION	5545 HARVEST HILL #1116	DALLAS	TX	75230-0000	214-239-8663	214-239-1264	BIOREMEDIATION
PETRO-GREEN INC.	3952 CANDLENUT LN PO BOX	DALLAS	TX	75381-0000	214-484-7336	214-783-9636	DISPERSANT/SOIL ANALYSIS
RESPONSE VIDEO	11551 FOREST CENTRAL DR #324	DALLAS	TX	75243-0000	214-349-1928	- - 0	VISUAL DOCUMENTATION
SOUTHERN WASTE	1645 RHONME STREET	DALLAS	TX	75229-0000	214-869-0447	214-869-0440	EMERGENCY RESPONSE
DISPOSAL SYSTEMS	2525 BATTLEGROUND RD	DEER PARK	TX	77536-0000	713-930-2525	713-930-2511	TRANSPORTATION/DISPO SAL
REIDEL-PETERSON	1110 HOWARD	DEER PARK	TX	77536-0000	713-479-5295	713-479-6358	EMERGENCY RESPONSE
UNIVAC OF TEXAS	6406 LAPORTE HIGHWAY	DEER PARK	TX	77536-0000	713-479-2090	- - 0	EMERGENCY RESPONSE
PRIORITY ONE SERVICE	305 WEST WOODWARD ST	DENISON	TX	75020-0000	318-369-6248	214-463-3613	BIOREMEDIATION
AGGREKO INC.	1337-8 EAST PARKERVILLE RD	DESOTO	TX	75115-0000	214-230-3804	214-230-0287	ELECTRIC GENERATOR RENTAL
WM W HUNT CONTR INC.	PO BOX 849	EDNA	TX	77957-0000	512-782-5322	- - 0	SORBENT HEAVY EQUIPMENT
PREMIUM SUPPLY	PO DRAWER A	EL CAMPO	TX	77437-0000	800-392-7736	409-543-8054	SUPPLIES
NATURAL OXYGEN	PO BOX 13577	EL PASO	TX	79913-0000	915-833-2168	- - 0	OXYGENATION MEDIUM
WHY WASTEWATER	3350 DONIPHAN DR	ELPASO	TX	79922-0000	915-581-6602	915-581-8043	EMERGENCY RESPONSE
HAL KESTER &	PO BOX 100792	FORT WORTH	TX	76185-0000	817-292-8405	- - 0	OIL ABSORBENT FIBER
TARMAC	PO BOX 4370	FORT WORTH	TX	76106-0000	817-626-3021	- - 0	EMERGENCY RESPONSE
EMTECH ENVIRONMENTAL	303 ARTHUR ST	FORTH WORTH	TX	76107-2352	817-332-5481	817-332-6728	EMERGENCY

Contractor Roster Database Report

Company Name	Address	City	State	Zip	Phone	Telefax	Services Offered
SCI CONTRACTORS INC.	BOX 1464	FRIENDSWOOD	TX	77546-1464	713-482-1468	- - 0	RESPONSE/TRANSP
MALIN ENVIRONMENTAL	5220 AVE G	GALVESTON	TX	77551-0000	409-744-8510	409-744-4387	HEAVY EQUIPMENT
ECCO INC.	PO BOX 843	GRAPEVINE	TX	76051-0000	817-481-1053	817-488-2135	CLEANUP CONTR
LAVERN GIBSON	BOX 1123	HENDERSON	TX	75653-0000	903-657-6339	903-657-6158	EMERGENCY RESPONSE
MEDINA AGRICULTURAL	PO BOX 309	HONDOSTON	TX	78861-0000	512-426-3011	512-426-2288	EMERGENCY RESPONSE
ABASCO	PO BOX 38573	HOUSTON	TX	77238-0000	713-931-4400	713-931-4406	BIOREMEDIATION
							SPILL RESPONSE
							PRODUCTS
ABS MARINE SERVICES	16855 NORTH CHASE DR	HOUSTON	TX	77060-0000	713-874-6512	713-874-5964	CLEANUP USA
ACS INDUSTRIES INC.	14208 INDUSTRY ROAD	HOUSTON	TX	77053-0000	713-434-0934	713-433-6201	OIL/WATER SEPARATORS
AM-TEX CORPORATION	1505 SOUTH HIGHWAY 6 #210	HOUSTON	TX	77077-0000	713-589-6000	713-589-2023	EMERGENCY RESPONSE
BIOLOGICAL TREATMENT	7015 GULF FREEWAY #212	HOUSTON	TX	77087-0000	713-644-4338	713-644-0276	BIOREMEDIATION
BIOREMEDIATION	11200 WESTHEIMER RD #925	HOUSTON	TX	77042-0000	713-789-2072	713-789-3360	BIOREMEDIATION
CERTIFIED TANK	14626 MORALES RD	HOUSTON	TX	77032-0000	713-442-8402	713-442-8111	EMERGENCY RESPONSE
CHEMICAL SOLUTION	PO BOX 891185	HOUSTON	TX	77289-1185	713-992-3031	713-992-3341	CLEANING SOLUTIONS
COMPREHENSIVE	2626 SOUTH LOOP #140	HOUSTON	TX	77054-0000	713-669-1122	- - 0	EMERGENCY RESPONSE
DUP'S INC.	PO BOX 4395	HOUSTON	TX	77210-4395	713-228-2361	713-227-2309	BIOREMEDIATION
EARTH MANAGEMENT	1110 NASA RD 1 #203	HOUSTON	TX	77058-0000	713-333-3221	- - 0	SORBENT
ECOMARINE USA	4606 FM 1960 W #240	HOUSTON	TX	77069-0000	713-440-1172	713-444-5185	CLEANUP
ECOSORB	12315 ROBIN BLVD PO BOX 450006	HOUSTON	TX	77245-0000	713-433-5700	713-433-2029	BIOREMEDIATION USA
ENSR REMEDIATION &	3000 RICHMOND AVE #200	HOUSTON	TX	77098-0000	713-520-9030	713-520-5952	CLEANUP CONT USA
ENVIRONMENTAL	13164 MEMORIAL DR BOX 127	HOUSTON	TX	77079-0000	713-499-5466	713-499-5472	CLEANING CONCENTRATE
FLO TREND SYSTEMS	707 LEHMAN	HOUSTON	TX	77018-1513	713-699-0152	713-694-1840	EQUIPMENT
GARNER ENVIRONMENTAL	314 ALLEN GENOA RD	HOUSTON	TX	77017-0000	713-920-1300	713-920-1359	EMERGENCY
							RESPONSE/TRANSP
GULF COAST BIOSOLVE	16155 PARK ROW #140	HOUSTON	TX	77084-0000	800-243-3387	713-492-1522	BIOREMEDIATION
HARRISON WESTERN	ONE WEST LOOP SOUTH #100	HOUSTON	TX	77027-0000	713-683-5703	303-232-7451	EMERGENCY RESPONSE
HI-WAY EQUIPMENT	6203 LONG DR	HOUSTON	TX	77087-0000	713-649-0940	713-649-5571	HEAVY EQUIPMENT
HYDRO REMEDIATION	5206 FM 1960 WEST #206	HOUSTON	TX	77069-0000	713-537-6304	713-537-6343	MOBILE TREATMENT
							SYSTEMS
IMPAC	5330 GRIGGS RD	HOUSTON	TX	77021-0000	713-342-5939	713-641-3853	TRAINED TEMPORARY
							LABOR
JDI INC.	411 NORTHBELT EAST #195	HOUSTON	TX	77060-0000	713-999-0293	713-999-1322	DISPERSANTS, FOAMS
JOYMAI ENVIRONMENTAL	PO BOX 442101	HOUSTON	TX	77244-0000	713-493-2511	713-493-2523	CLEANUP CONTR
							WORLDWIDE
MARINE MAINTENANCE	PO BOX 5455	HOUSTON	TX	77262-0000	713-928-5911	- - 0	CLEANUP CONTR
							HOUSTON AND
							GALVESTON
MYCOBAC	12534 MILL WHEEL #2	HOUSTON	TX	77064-0000	713-894-7371	- - 0	BIOREMEDIATION
NEW PINNACLE &	PO BOX 84221	HOUSTON	TX	77284-0000	713-895-8245	713-895-8915	SPILL RESPONSE
							VESSEL
PETRO BOOM	16038 VICKERY #220	HOUSTON	TX	77032-0000	219-769-4908	219-769-0173	EQUIPMENT SUPPLIER
R.E. WRIGHT	11331 RICHMOND AVE #102	HOUSTON	TX	77082-0000	713-496-2323	713-496-2322	REMEDATION
							EQUIPMENT
SERENGETI	PO BOX 772503	HOUSTON	TX	77215-2503	713-266-4300	713-266-4339	BIOREMEDIATION USA
SKYVISION	5858 WESTHEIMER #70	HOUSTON	TX	77057-0000	713-784-7727	719-977-1043	AERIAL VIDEO
							SERVICES

Contractor Roster Database Report

Company Name	Address	City	State	Zip	Phone	Telefax	Services Offered
SMIT INTERNATIONAL	400 N BELTWAY 8 #310	HOUSTON	TX	77060-0000	713-931-2150	713-820-9734	CLEANUP CONTR USA
SORB-ALL COMPANY	PO BOX 21148	HOUSTON	TX	77057-0000	713-784-4575	719-977-4579	SORBENT
SOUTH COAST FIRE & SPILL CONTAINMENT	4300 SOUTH WAYSIDE #107	HOUSTON	TX	77087-0000	713-649-6691	713-649-6694	OIL EMULSIFIERS
SSCI	2901 WILCREST DR #200	HOUSTON	TX	77042-0000	713-783-0404	- - 0	SORBENT SUPPLIER
	16811 EL CAMINO REAL #214	HOUSTON	TX	77058-0000	713-486-1943	713-486-7415	ENVIRONMENTAL CONSULTANT
TRICIL ENVIRONMENTAL	PO BOX 19529	HOUSTON	TX	77224-0000	409-985-5527	- - 0	CLEANUP CONTR
TURF FEEDING SYSTEMS	1183 BRITTMORE #400	HOUSTON	TX	77043-0000	713-465-1800	713-465-1866	BIOREMEDIATION
VERDE ENVIRONMENTAL	7309 SCHNIEDER	HOUSTON	TX	77093-0000	713-691-6468	713-691-2331	BIOREMEDIATION
WAKEFIELD ASSOCIATES	2600 SOUTHWEST FREEWAY #716	HOUSTON	TX	77098-0000	713-520-5083	713-520-6291	ULTRAVIOLET OXIDATION EQ.
WASTE MICROBES INC.	4901 MILWEE #109	HOUSTON	TX	77092-0000	713-956-4001	713-956-7305	BIOREMEDIATION
WESTERN DATA SYSTEMS	14726 REGNAL	HOUSTON	TX	77039-0000	713-987-1815	713-987-2743	CLEANUP
WESTERN EMERGENCY	2925 BRIARPARK #405	HOUSTON	TX	77042-0000	- - 0	- - 0	CLEANUP
WESTON SERVICES INC.	5599 SAN FELIPE	HOUSTON	TX	77056-0000	713-621-1620	- - 0	REMEDICATION/WASTE MGMT.
DDA SERVICES	PO BOX 585	KELLER	TX	76248-0000	817-379-0052	817-431-6175	EMERGENCY RESPONSE
3D Oil Company	PO BOX 1172	KILGORE	TX	75663-0000	903-984-9441	- - 0	BIOREMEDIATION
MOBLEY COMPANY INC.	PO BOX 1640	KILGORE	TX	75662-0000	903-984-8646	- - 0	EMERGENCY RESPONSE
S & K SUPPLY	PO BOX 1885	KILGORE	TX	75662-0000	214-984-7624	214-984-8906	OIL ELASTICIZER
THREE D OIL COMPANY	1915 N HWY 135	KILGORE	TX	75662-0000	214-984-9441	- - 0	DISPERSANT
ERI MICROBE MASTERS	5027 SHADY MAPLE	KINGWOOD	TX	77339-0000	713-360-9807	504-293-2033	BIOREMEDIATION
GULF ENVIRONMENTAL	PO BOX 2081	LAPORTE	TX	77572-2081	713-470-0209	713-470-2726	HYDROCARBON REMEDIATION
WIGGINS	PO BOX 1109	LIBERTY	TX	77575-0000	409-336-3881	409-336-6928	SORBENT SUPPLIER
TEXAS CROWN	PO BOX 9821	LONGVIEW	TX	75608-0000	214-297-4412	214-991-3510	BIOREMEDIATION
BERGSTEIN OILFIELD ENVIRONMENTAL	PO BOX 2724	LUBBOCK	TX	79408-0000	806-744-6278	- - 0	EMERGENCY RESPONSE
SUNDROP SERVICES	1010 SOUTH MAGNOLIA BLVD	MAGNOLIA	TX	77355-1721	713-356-6038	713-356-6224	EMERGENCY RESPONSE
ECO-LOGICAL	PO BOX 2048	MARSHALL	TX	75670-0000	903-938-9979	903-938-1211	EMERGENCY RESPONSE
TEXAS SPILL CONTROL	PO BOX 50571	MIDLAND	TX	79710-0000	915-520-7735	915-520-7737	EMERGENCY RESPONSE
EARTH RESTORATION	3602 E HWY 158 PO BOX 81014	MIDLAND	TX	79709-0000	915-570-1700	915-687-4025	EMERGENCY RESPONSE
GULF STATES DIVING	4222 PASADENA BLVD	PASADENA	TX	77503-0000	713-476-5995	713-476-0030	EMERGENCY RESPONSE
BIO TEX	PO BOX 5607	PASADENA	TX	77508-0000	713-998-0082	713-998-0133	DIVERS-HAZMAT
SCIENTIFIC	2020 N GALVESTON	PEARLAND	TX	77581-0000	713-485-3870	- - 0	BIOREMEDIATION
NATIONAL FILTRATION	PO BOX 921	PEARLAND	TX	77588-0000	713-489-0673	- - 0	BIOREMEDIATION
TEXOIL SERVICES	1108 SUMMIT DR #8	PLANO	TX	75074-0000	214-881-0800	214-881-0199	FILTRATION SYSTEMS
EC & ASSOCIATES	PO BOX 146	PLUM	TX	78952-0000	409-242-5571	409-242-5570	EMERGENCY RESPONSE
BIOREMEDIATION	PO BOX 898	POST	TX	79356-0000	806-495-3800	- - 0	EMERGENCY RESPONSE
TEXAS ECOLOGIST INC.	333 PRESTONWOOD DR #602	RICHARDSON	TX	75081-0000	214-437-0703	214-437-9408	BIOREMEDIATION
RECLAMATION	PO BOX 307	ROBSTOWN	TX	78380-0000	512-387-3518	- - 0	EMERGENCY RESPONSE
TEXAS INDUSTRIAL	115 EAST BAGDAD RD	ROUND ROCK	TX	78664-0000	512-388-9677	- - 0	GYPHUM RECYCLING
MUD MAN-PRIORITY ONE	3500 SUNRISE RD	ROUND ROCK	TX	78664-0000	800-969-8492	512-255-0013	EMERGENCY RESPONSE
PETRO ENVIRONMENTAL	9311 SAN PEDRO	SAN ANTONIO	TX	78216-0000	512-690-0305	512-525-0032	BIOREMEDIATION
REMEDIAL SERVICES	PO BOX 680488	SAN ANTONIO	TX	78268-0488	512-680-2950	512-523-5700	BIOREMEDIATION
SYNERGISTIC	3726 BROOM ST	SAN ANTONIO	TX	78217-0000	512-653-9338	- - 0	BIOREMEDIATION
TESORO ENVIRONMENTAL	790 WEST MAYFIELD	SAN ANTONIO	TX	78211-0000	512-927-1424	- - 0	EMERGENCY RESPONSE
	8700 TESORO DR	SAN ANTONIO	TX	78217-0000	210-283-2402	210-283-2403	BIOREMEDIATION USA

Contractor Roster Database Report

Company Name	Address	City	State	Zip	Phone	Telefax	Services Offered
PHOENIX COMPLETE	UPTON RD, PO BOX 744	SMITHVILLE	TX	78957-0000	512-237-4518	- - 0	BIOREMEDIATION USA
MALONE TRUCKING	22730 GOSLING ROAD	SPRING	TX	77389-0000	713-353-5438	713-353-5480	EMERGENCY RESPONSE
H.G. LUERA LTD	PO BOX 709	TEXAS CITY	TX	77592-0000	713-487-6500	713-480-1009	EMERGENCY RESPONSE
JET-VAC ENTERPRISES	312 BEECHWOOD	VICTORIA	TX	77901-0000	512-575-9540	- - 0	SORBENTS
REMEDATION	PO BOX 423	WACO	TX	76703-0000	817-757-4827	- - 0	TRANSPORTATION
DESIGN ENGINEERING	1952 WEST PARKWAY	WEST VALLEY	UT	84119-0000	801-977-0559	801-975-1257	BIOREMEDIATION
DESIGN ENGINEERING	1606 CHAPEL HILL	ALEXANDRIA	VA	22304-0000	703-823-3189	703-335-2954	
PCCI	PO BOX 16037	ALEXANDRIA	VA	22302-0000	703-538-6547	703-538-6537	CLEANUP
UNDERSEA SYSTEMS	1201 E ABINGDON DR #201	ALEXANDRIA	VA	22314-0000	703-684-2060	703-684-5343	CLEANUP
ICF INCORPORATED	20101 RIVER AVE, PO BOX 100	BATTERY PARK	VA	22304-0000	804-357-7405	- - 0	CLEANUP
BIOVERSAL USA INC.	9300 LEE HIGHWAY	FAIRFAX	VA	22031-1207	703-934-3000	703-934-9740	CLEANUP
GENERAL TECHNOLOGY	10626 BEECHNUT COURT	FAIRFAX STATION	VA	22039-0000	703-250-3442	703-250-3559	BIOREMEDIATION
	7720 MASON KING COURT	MANASSAS	VA	22110-0000	703-631-6655	- - 0	OIL ELASTICIZER SUPPLIER
INDUSTRIAL MARINE	1301 MARSH ST PO BOX 1779	NORFOLK	VA	23501-0000	804-543-3571	804-543-4561	CLEANUP
INDUSTRIAL MARINE	1301 MARSH ST, PO BOX 1779	NORFOLK	VA	23501-0000	804-543-5718	804-543-4561	BIOREMEDIATION USA
PARKER SYSTEMS INC.	PO BOX 1652	NORFOLK	VA	23501-0000	- - 0	- - 0	EQUIPMENT SUPPLIER
VIKING INSTRUMENTS	12007 SUNRISE VALLEY DR	RESTON	VA	22091-3406	703-758-9339	703-391-2910	ANALYTICAL EQUIPMENT
ENVIRONMENTAL	3705 SANDERS AVE	RICHMOND	VA	23277-0000	804-358-5400	- - 0	CLEANUP
COASTAL REMEDIATION	310 1ST ST	ROANOKE	VA	24008-0000	703-983-0280	703-983-4363	CLEANUP
RESOURCE RECOVERY	425 E PINNER ST	SUFFOLK	VA	23434-0000	804-539-0005	- - 0	CLEANUP
ENVIROSOLUTIONS	5101 CLEVELAND ST #302	VIRGINIA BEACH	VA	23462-0000	804-497-5721	804-497-6882	BIOREMEDIATION USA
TERRA CLEAN	5101 CLEVELAND ST #302	VIRGINIA BEACH	VA	23462-0000	804-497-6931	804-497-6882	BIOREMEDIATION USA
HAMILTON PACIFIC LTD	1808 EAGLE HARBOR LANE	BAINBRIDGE	WA	98110-0000	206-842-2100	- - 0	BIOREMEDIATION
TETRA TECH INC.	11820 NORTHP WAY #100	BELLEVUE	WA	98005-0000	206-822-9596	206-828-4359	BIOREMEDIATION USA
PACIFIC EQUIPMENT CO	PO BOX 1113	ISSAQUAH	WA	98027-0000	206-392-0304	- - 0	BIOREMEDIATION
CHEMPRO	2203 AIRPORT WAY SOUTH	SEATTLE	WA	98134-0000	206-223-0500	206-223-7791	EMERGENCY RESPONSE
CROWLEY	PO BOX 2287	SEATTLE	WA	98111-0000	206-443-8100	206-443-8620	BIOREMEDIATION USA
CROWLEY	PO BOX 2287	SEATTLE	WA	98111-0000	206-443-8100	206-443-8620	CLEANUP
FOSS ENVIRONMENTAL	660 W EWING ST	SEATTLE	WA	98119-1587	206-281-3823	206-284-3699	CLEANUP
GLOBAL DIVING & PAULSEN & ASSOCIATES	2763 13TH AVE SW	SEATTLE	WA	98134-0000	206-623-0621	- - 0	CLEANUP
TIDEWATER	4501 SHILSHOLE AVE NW	SEATTLE	WA	98107-0000	800-733-4501	206-783-0434	BIOREMEDIATION USA
AAA ENVIRONMENTAL	6305 NW LOWER RIVER RD	VANCOUVER	WA	98660-0000	206-695-8088	206-695-3731	CLEANUP
E & K HAZARDOUS	5544 W FOREST HOME AVE	MILWAUKEE	WI	53220-0000	414-541-1440	- - 0	CLEANUP USA
A & V INC.	2905 PAINE AVE, PO BOX 1249	SHEBOYGAN	WI	53082-1249	414-458-6030	414-452-7254	CLEANUP
H2O CHEMISTS INC.	N62 W22632 VILLAGE DR	SUSSEX	WI	53089-0000	414-246-6922	414-246-6932	BIOREMEDIATION
	N62 W22632 VILLAGE DR	SUSSEX	WI	53089-0000	800-833-2334	414-246-6932	BIOREMEDIATION USA

THIS PAGE INTENTIONALLY LEFT BLANK

WASTE DISPOSAL FACILITIES

Supplied by State Agencies regulating Waste Disposal Facilities

Refer to Volume I of U.S. EPA ACP Annex F - Appendix VI

THIS PAGE INTENTIONALLY LEFT BLANK

Waste Disposal Facilities Database Report

Company Name	Address	City	State	County	Phone	EPA Id #	Permit #	Wasteclass	District #
Corporation Browning-Ferris Industries Chemical Ser.	P.O. Box 1195	Nederland	TX	Jefferson	409-727-3156		39021	Class II &	6
Cecos International Inc.	Chaparral Disposal Site	Odessa	TX	Ector	915-333-2826		WDW-146	Class I	10
Cecos International, Inc.	2407 E. Murphy Road	Odessa	TX	Midland	915-333-2826				0
Safety-Kleen Corporation	3304 Womack Road	Orange	TX	Orange	312-697-8460	TXD061290276	70026	Class I	6
Safety-Kleen Corporation	3333 Federal Road	Pasadena	TX	Harris	312-697-8460	TXD000747386	71143	Class I	7
Chemical Waste Management	Highway 73	Port Arthur	TX	Jefferson	409-736-2821				0
Chemical Waste Management, Inc.	P.O. Box 2563	Port Arthur	TX	Jefferson	409-736-2821	TXD000838896	39012	Class I	6
Chemical Waste Management, Inc.	P.O. Box 2563	Port Arthur	TX	Jefferson	409-736-2821	TXD000838896	WDW-160	Class I	6
Texas Ecologist, Inc.	P.O. Box 307	Robstown	TX	Nueces	502-426-7160				0
Texas Ecologists, Inc.	P.O. Box 307	Robstown	TX	Nueces	800-242-3209	TXD069452340	39023	Class I	12
San Angelo Electric Service Co.	P.O. Box 1587	San Angelo	TX	Tom Green	915-653-2336		39046	Class I/Storage	9
KDM Company	4303 Profit Drive	San Antonio	TX	Bexar	512-333-4011	TXD052649027	31905	Class I, II,	8
Safety-Kleen Corporation	5243 Sinclair Road	San Antonio	TX	Bexar	312-697-8460	TXD000729400	69048	Class I	8
Southern States Specialty, Inc.	209 S. Bolivar	San Augustine	TX	San Augustine	409-275-2363		39035	Class I	6
Torque Petroleum Products	6038 F.M. 517	San Leon	TX		713-339-1576				0
3M Company	P.O. Box 33331	St. Paul, Minnesota	TX	Brown	612-778-4594	TXD001806868	30536	Hazardous Waste	9
Brazoria Equipment Co., Inc.	P.O. Box 2417	Texas City	TX	Galveston	713-482-8321		39056	Class II & II	7
Lowry Unitank	P.O. Box 2428	Texas City	TX	Galveston	713-948-1688	TXD091936351	30733	Class I	7
Malone Service Company	P.O. Box 709	Texas City	TX	Galveston	409-945-3301	TXD027147115	50003	Class I	7
Malone Service Company	P.O. Box 709	Texas City	TX	Galveston	409-945-3301				0
Safety-Kleen Corporation	22006 Woodway Drive (Rt. 12)	Waco	TX	McLennan	312-697-8460	TXD980876015	66171	Class I	3
Bell Processing Inc.	P.O. Box 2604	Wichita Falls	TX	Wichita	817-322-8621		39035	Class III	4
Safety-Kleen Corporation	1606 Missile Rd.	Wichita Falls	TX	Wichita	312-697-8460	TXD000747428	64041	Class I	4
Gibraltar Chemical Resources	Highway 155 P.O. Box 248	Winona	TX	Smith	214-877-3227				0
Gibraltar Chemical	Box 248	Winona	TX	Smith	214-877-3227	TXD000742304	WDW-186	Class I	5

Waste Disposal Facilities Database Report

Company Name	Address	City	State	County	Phone	EPA Id #	Permit #	Wasteclass	District #
Chemical Waste Management, Inc.	P.O. Box 9295	Corpus Christi	TX	Nueces	512-852-8284	TXD000761254	50023	Class I	12
SDC Service, Inc.	P.O. Box 7142	Corpus Christi	TX	Nueces	512-855-4551	TXD030923361	50059	Class I	12
Safety-Kleen Corporation	3820 Bratton Road	Corpus Christi	TX	Nueces	312-697-8460	TXD000747402	68053	Class I	12
Heat Energy Advanced Technology	4460 Singleton Blvd.	Dallas	TX	Dallas	214-637-6434	TXD980624035	HW-50029	Class I	4
Disposal Systems, Inc.	2401 Battleground Road	Deer Park	TX	Harris	713-930-2525				0
Empak, Inc.	2759 Battleground Road	Deer Park	TX	Harris	713-623-0000				0
Intercontinental Terminals Company	1943 Battleground Road	Deer Park	TX	Harris	713-479-6024				0
Occidental Chemical Corporation	P.O. Box 500	Deer Park	TX	Harris	713-476-2692	TXD056263528	30550	Class I, II,	7
Parktank Gulf Coast, Inc.	2759 Battleground Road	Deer Park	TX	Harris	713-623-0000				0
Rollins Environmental Services	2027 Battleground Road	Deer Park	TX	Harris	713-479-6001				0
Rollins Environmental Services (TX) Inc.	P.O. Box 609	Deer Park	TX	Harris	713-479-6001	TXD055141378	01429	Class I	7
Safety-Kleen Corporation	1722 Copper Creek Rd	Denton	TX	Denton	817-383-2611	TXD077603371	65124	Class I	4
Safety-Kleen Corporation	1722 Cooper Creek Road	Denton	TX	Denton	312-697-8460				0
Torque Petroleum Products		Dickerson	TX	Galveston	713-680-2111	TXD980628028	34323	Class I	7
AVV Corp, LTD.	P.O. Box 1640	Dickinson	TX	Galveston	713-242-1999	TXD981053770	34814	Class I	7
Safety-Kleen Corporation	900A Hawkins Blvd	El Paso	TX	El Paso	312-697-8460	TXD000747394	63019	Class I	10
Why Wastewater? Inc.	3350 Doniphan Dr	El Paso	TX	El Paso	915-779-3937	TXD981512106	HW-50209	Class I	10
Ellis County Disposal	P.O. Box 307	Ennis	TX	Ellis	214-875-6616		39054	Class	4
Everett Kates Inc.	2109 David Drive	Fort Worth	TX	Tarrant	817-838-6725		39055	Class III	4
Safety-Kleen Corporation	6529 Midway Rd.	Fort Worth	TX	Tarrant	312-697-8460	TXD981053416	55195	Class I	4
Iso-Tex, Inc.	County Road 129	Friendswood	TX	Brazoria	713-482-1231				0
CNB Batteries, Inc.	South 5th St.	Frisco	TX	Collin	214-377-2121				0
GNB, Inc.	7471 South Fifth	Frisco	TX	Collin	612-681-5145	TXD006451090	HW-50206	Class I	4
Ashland Chemical Company	3101 Wood Drive	Garland	TX	Dallas	214-840-0206	TXD980745095	HW-50007	Class I	4
Southern California Chemical Co, Inc.	1000 North First St.	Garland	TX	Dallas	214-272-4528	TXD047823265	30680	Class I, Class	4
Effluent Treatment Services	6401 Bradley Space P	Haltom City	TX	Tarrant	817-429-4039		39061	Class I	4

Waste Disposal Facilities Database Report

Company Name	Address	City	State	County	Phone	EPA Id #	Permit #	Wasteclass	District #
GE Schenectady Chemical Waste Management	4900 Kingston St.	Denver	CO	Denver	303-329-9070				0
Continental Environmental Services	9131 East 96th Avenue	Thunderson	CO		800-525-1840				0
Rollins Env. Serv. Inc	P.O. Box 5039	Gainesville	FL	Alachua	904-376-7833				0
R&D Fabricating & Mgmt. Inc.	13351 Scenic Highway	Baton Rouge	LA	West Baton Rouge	504-778-1234				0
Rollins Chemical Waste Mgmt. Inc.	108 Parkway Dr.	Lafayette	LA	St. Martin	318-627-3448				0
U.S. Ecology Environmental Rinchem Company, Inc.	32655 Graysie Rt. 2 Box 1955	Plaquemine Sulphur	LA	Iberville Calcasieu	504-659-2434 318-583-2169				0 0
Safety-Kleen Corporation	333 North Rancho Dr., Ste. 644	Las Vegas	NE	Clark	800-777-7311				0
Enviro-Process Systems U.S.P.C.I.	6133 Edith NE.	Albuquerque	NM	Bernalillo	505-345-3655				0
Ashland Chemical Company U.S.P.C.I.	2720 Girard NE	Albuquerque	NM	Bernalillo	505-884-2277				0
Agmet Resource Recovery Diversified Scientific Services, Inc.	4200 A Hawkins Road	Farmington	NM	San Juan	505-327-9070				0
Safety-Kleen Corporation	P.O. Box 731	Bronxville	NY	Westchester	914-965-0599				0
Detrex Chemical Industries, Inc.	2000 Claussen Rd., Suite 400S	Oklahoma City	OK	Oklahoma	405-528-8371				0
Chemical Reclamation Services, Inc.	3535 W. 21st St.	Tulsa	OK	Osage	918-587-0168				0
Liberty Waste Disposal Company	Rt. 2, Box 180A	Waynoka	OK	Woodward	405-697-3237				0
Olin Corporation	23 Acorn St.	Providence	RI	Providence	401-831-0909				0
Chemical Waste Management	P.O. Box 863	Kingston	TN		615-376-0087				0
	4234 Oil Belt Lane	Abilene	TX	Taylor	312-697-8460	TXD062287883	64042	Class I	9
	3811 IH-40 East	Amarillo	TX	Potter	312-697-8460	TXD000747410	61018	Class I	1
	322 International Parkway	Arlington	TX	Tarrant	817-640-6017	TXD980627137	HW-50021	Class I	4
	P.O. Box 69	Avalon	TX	Ellis	214-627-3243	TXD046844700	HW-50084	Class I	4
	P.O. Box 3370	Baytown	TX	Chambers	713-424-5505		39017	Class II &	7
	P.O. Box 30	Beaumont	TX	Jefferson	409-835-6641		HW-50167	Class I	6
	1400 Olin Road	Beaumont	TX	Jefferson	409-835-6641				0
	6901 Greenwood Road	Corpus Christi	TX	San Patricio	409-736-2821				0

Waste Disposal Facilities Database Report

Company Name	Address	City	State	County	Phone	EPA Id #	Permit #	Wasteclass	District #
Ashland Chemical Company	8901 Galveston Rd.	Houston	TX	Harris	713-941-3403				0
Disposal Systems, Inc.	Box 1505	Houston	TX	Harris	713-974-5000	TXD000719518	WDW-169	Class I	7
Eltex Chemical & Supply Co.	P.O. Box 4214	Houston	TX	Harris	713-795-5607	TXD074196338	39028	Class I	7
Eltex Chemical and Supply Company	1020 Holcombe, Suite 1114	Houston	TX	Harris	713-795-5607				0
Empak, Inc.	2000 W. Loop S., Suite 1800	Houston	TX	Harris	713-623-0000		WDW-157	Class I	7
Feed Processors (aka Houston Scrap)	P.O. Box 21145	Houston	TX	Harris	713-225-1436	TXD005928130	32498	Class I	7
Force Road Oil & Vacuum Truck Co.	P.O. Box 9484	Houston	TX	Harris	713-928-2737	TXD000633453	39014	Class I/Storage	7
Force, Inc.	P.O. Box 9484	Houston	TX	Harris	713-928-2737	TXD074165986	39040	Class	7
General Electric Company	8800 Wallisville Road	Houston	TX	Harris	713-672-3541		39063	Class I	7
Global Fuel, Inc.	2505 Collingsworth, Suite 200	Houston	TX	Harris	713-227-0696	TXD093565653	50092	Class I	7
James C. McDonald	10822 Stabler Lane	Houston	TX	Harris	713-695-0812		39019	Class	7
Merichem Company	1914 Haden Road	Houston	TX	Harris	713-455-1311		WDW-147	Class I	7
Paktank Corporation	2000 W. Loop S. Suite 1800	Houston	TX	Harris	713-623-0000	TXD000807982	50030	Class I	7
Parkans International	P.O. Box 15519	Houston	TX	Harris	713-675-9141	TXD008105959	37436	Class I	7
R.B. Little, Inc.	P.O. Box 36230	Houston	TX	Harris	- - 0		39018	Class	7
Stauffer Chemical Company	P.O. Box 5275	Houston	TX	Harris	- - 0	TXD008099079	50095	Class I	7
Treatment One	9001 Airport Blvd Suite 608	Houston	TX	Harris	713-944-9464	TXD055135388	71003	Class I	7
Safety-Kleen Corporation	2130A Grauwylar Rd	Irving	TX	Dallas	312-697-8460	TXD981052061	55194	Class I	4
Technical Environmental Systems, Inc.	500 Battleground Road	LaPorte	TX	Harris	713-476-0645	TXD982290140	HW-50225	Class I	7
Alpha Omega Recycling, Inc.	P.O. Box 9595	Longview	TX	Gregg	- - 0	TXD981514383	50203	Class I	5
Safety-Kleen Corporation	202 Michael Pl.	Longview	TX	Gregg	312-697-8460	TXD000747378	67028	Class I	5
Safety-Kleen Corporation	1 Mile E of Loop 289 on Hwy 62	Lubbock	TX	Lubbock	312-697-8460	TXD000747436	62018	Class I	2
Chastain, R.E.	Box 2257	McAllen	TX	Hidalgo	512-687-7035		39010	Class	11
Safety-Kleen Corporation	4 Mile N. of Jackson Road	McAllen	TX	Hidalgo	312-697-8460	TXD083145656	68062	Class I	11
Safety-Kleen Corporation	10043 County Road 125	Midland	TX	Midland	312-697-8460	TXD981055690	72023	Class I	10
Safety-Kleen	1580 Industrial Road	Missouri City	TX	Harris	312-697-8460	TXD010803203	71144	Class I	7

12/09/93

Page 5

Waste Disposal Facilities Database Report

Company Name	Address	City	State	County	Phone	EPA Id #	Permit #	Wasteclass	District #
Resources, Inc.									
Chemical Recycling	P.O. Box 947	Wylie	TX	Collin	214-442-5495	TXD053131223	32355	Class I	4
Chemical Recycling, Inc.	802 Kirby St.	Wylie	TX	Collin	214-442-5495				0
Golden Eagle Oil Refinery	1474 W. 1500 S.	Woods Cross	UT		801-292-4525				0

THIS PAGE INTENTIONALLY LEFT BLANK

FEDERAL ENDANGERED AND THREATENED SPECIES

Federal Natural Trustee - Department of the Interior,
Division of U.S. Fish and Wildlife Service (USFWS)

USFWS Region IV - Arkansas and Louisiana
USFWS Region II - Texas, New Mexico and Oklahoma

THIS PAGE INTENTIONALLY LEFT BLANK

Federal Endangered Species

County	State	Name of Species	Species Description	Habitat	Comments
Anderson	TX	Arctic Peregrine Falcon	Arctic peregrine falcons are slaty gray above and whitish below, and have a black head with vertical "bandit's mask" pattern over the eyes. This falcon can be distinguished from the American peregrine falcon by its smaller size and lighter coloration. They are very adept and exceedingly fast flyers, reaching speeds of more than 200 mph in dives. The dark brown or blue-gray backs of peregrines distinguish them from the sandy brown prairie falcon.	Nests in the Arctic tundra. Winters in the United States, Central, and South America, especially along coastlines and in mountains.	Occurs statewide in Texas during the fall and spring migrations, with a few wintering along the Texas Gulf Coast. Concentrates in April and October on North and South Padre Islands.
Anderson	TX	Whooping Crane	A large, snowy white, long-necked bird with long legs that normally trail behind in flight, black primary feathers, a red crown, and a wedge-shaped patch of black feathers behind the eye.	Marshes, river bottoms, potholes, prairies, cropland. Whooping cranes feed on small grains in agricultural fields, green forage, aquatic plants, insects, crustaceans, and small vertebrate animals.	
Anderson	TX	Piping Plover	see Harlingen County (wintering distribution)		
Andrews	TX	Arctic Peregrine Falcon	Arctic peregrine falcons are slaty gray above and whitish below, and have a black head with vertical "bandit's mask" pattern over the eyes. This falcon can be distinguished from the American peregrine falcon by its smaller size and lighter coloration. They are very adept and exceedingly fast flyers, reaching	Nests in the Arctic tundra. Winters in the United States, Central, and South America, especially along coastlines and in mountains.	Occurs statewide in Texas during the fall and spring migrations, with a few wintering along the Texas Gulf Coast. Concentrates in April and October on North and South Padre Islands.

County	State	Name of Species	Species Description	Habitat	Comments
Andrews	TX	Piping Plover	speeds of more than 200 mph in dives. The dark brown or blue-gray backs of peregrines distinguish them from the sandy brown prairie falcon. see Harlingen County (wintering distribution)		
Andrews	TX	Bald Eagle	A large eagle with white head and tail in adult, wingspan 6 to 7.5 ft.. Tarsi are bare of feathers. Immatures are dark or mottled.	Nests near water; requires large trees for nesting. Winters along major rivers and reservoirs, and occasionally in rangeland areas. Fish, waterfowl, and carrion are the primary food sources.	Counties shown as present distribution are those that contain large wintering population. Winter concentrations occur around large bodies of water from December-March.
Angelina	TX	Red-Cockaded Woodpecker	The red-cockaded woodpecker 18 to 20 centimeters long with a wing span of 35 to 38 centimeters. There are black and white horizontal stripes on its back, and its cheeks and underparts are white. Its flanks are black streaked. The cap and stripe on the side of the neck and the throat are black. The male has a small red spot on each side of the black cap.	Open stands of pines with a minimum age of 60 years provide roosting and nesting requirements. Cavity excavation for roosting almost always occurs in living pines, and usually in those which are infected with a fungus producing what is known as red-heart disease.	This bird's range is closely tied to the distribution of southern pines.
Angelina	TX	Arctic Peregrine Falcon	Arctic peregrine falcons are slaty gray above and whitish below, and have a black head with vertical "bandit's mask" pattern over the eyes. This falcon can be distinguished from the American peregrine falcon by its smaller size and lighter coloration. They are very adept and exceedingly fast flyers, reaching	Nests in the Arctic tundra. Winters in the United States, Central, and South America, especially along coastlines and in mountains.	Occurs statewide in Texas during the fall and spring migrations, with a few wintering along the Texas Gulf Coast. Concentrates in April and October on North and South Padre Islands.

Federal Endangered Species

County	State	Name of Species	Species Description	Habitat	Comments
Angelina	TX	Piping Plover	speeds of more than 200 mph in dives. The dark brown or blue-gray backs of peregrines distinguish them from the sandy brown prairie falcon. see Marlingen County (wintering distribution)		
Angelina	TX	Bald Eagle	A large eagle with white head and tail in adult, wingspan 6 to 7.5 ft.. Tarsi are bare of feathers. Immatures are dark or mottled.	Nests near water; requires large trees for nesting. Winters along major rivers and reservoirs, and occasionally in rangeland areas. Fish, waterfowl, and carrion are the primary food sources.	Counties shown as present distribution are those that contain large wintering population. Winter concentrations occur around large bodies of water from December-March.
Aransas	TX	Ocelot	Small backs, are grayish to cinnamon, paler on the sides; underparts and inside limbs are whitish; dark markings form streaks that run obliquely down the sides, with two black stripes on each cheek. Young ocelots are darker than adults.	Dense almost impenetrable thickets that offer seclusion. It once occurred in desert scrub communities in southeastern Arizona. South of the United States, ocelots occur in humid tropical forests, coastal mangroves, and swampy savannas.	Is confined to native brushland of the lower Rio Grande Valley and also in other vegetated areas of south Texas.
Aransas	TX	Attwater's Greater Prairie	A brownish, strongly black-barred, medium-sized grouse with a short, rounded, blackish tail. Males have long pinnae on the sides of the neck, which point forward during courtship. Males also have a yellow-orange comb above the eyes, and, on each side of the neck, an area of yellow-orange skin that inflates during courtship display.	The species uses different areas of the coastal prairies grassland for various activities, therefore interpersions of short, mid, and tall grass prairie is optimum. For example, areas of less than 10 inches in height are used for courtship, feeding and moisture avoidance. Areas of 10-16 inches in maximum height are used for roosting and feeding, whereas between 16-24 inches maximum height are used for nesting, loafing, feeding, and escape. Interspaces between grass clumps should be relatively open to facilitate movement. Densely vegetated areas of over 24 inches in height are	In Aransas, Austin, Colorado, Galveston, Goliad, Refugio, and Victoria counties.

County	State	Name of Species	Species Description	Habitat	Comments
Aransas	TX	Arctic Peregrine Falcon	Arctic peregrine falcons are slaty gray above and whitish below, and have a black head with vertical "bandit's mask" pattern over the eyes. This falcon can be distinguished from the American peregrine falcon by its smaller size and lighter coloration. They are very adept and exceedingly fast flyers, reaching speeds of more than 200 mph in dives. The dark brown or blue-gray backs of peregrines distinguish them from the sandy brown prairie falcon.	generally avoided, but are occasionally used for protection from inclement weather and predators, and as fall feeding grounds. Nests in the Arctic tundra. Winters in the United States, Central, and South America, especially along coastlines and in mountains.	Occurs statewide in Texas during the fall and spring migrations, with a few wintering along the Texas Gulf Coast. Concentrates in April and October on North and South Padre Islands.
Aransas	TX	Green Sea Turtle	The adults length is four feet, and range from 250 to 450 pounds. The adult's carapace is smooth, lacks a keel (center ridge), and is light to dark brown with dark mottling.	Generally found in shallow waters (except when migrating) inside reefs, bays, estuaries and inlets, especially sea grass beds. Open beaches with sloping platform and minimal disturbance are required for nesting. Sands must be friable and well drained.	Found throughout the world predominantly in subtropical and tropical waters. Occasionally occurs along the Texas Gulf Coast. Juvenile green sea turtle are found in Texas inshore waters, primarily along the south Texas coast.
Aransas	TX	Hawksbill Sea Turtle	One reaching 95-165 lbs. The shell is elongated and oval. The shell has pattern with yellow, orange or reddish-brown. Hawksbills get their name from their beak, which is relatively long and pointed like a hawk's beak.	Hawksbill are found in rock areas, reefs, shallow coastal areas, and lagoons of oceanic islands. Generally found in waters less than 60 ft deep.	Worldwide in subtropical and tropical seas. Continental U.S. nesting is limited to Florida. Rare visitor along Texas coast.
Aransas	TX	Kemp's Ridley Sea Turtle	It reaches 75 to 100 lbs. Kemp's sea turtle has broad,	Shallow coastal and estuarine water, primarily where crabs are found.	Solitary females occasionally nest on Padre Island National Seashore. Juveniles have been found as far

Federal Endangered Species

County	State	Name of Species	Species Description	Habitat	Comments
			heart-shaped, keeled carapace that is serrated behind the bridge. It has a triangular head and hooked beak. Juveniles have a dark-charcoal colored carapace, but with age changes to olive-green to grey. The lower shell is a light yellowish color.		north as Cape Cod, Massachusetts. Majority of adults are confined to the Gulf of Mexico.
Aransas	TX	Loggerhead Sea Turtle	Loggerheads have large heads with powerful jaws. The upper shell is brown to reddish-brown, flippers are brown to yellow, and the lower shell is yellow. Adults weigh 170-500 lbs.	This species is widely distributed within its range and it can be found hundreds of miles offshore. It also inhabits inshore areas such as bays, lagoons, salt marshes, ship channels, and mouths of large rivers.	Occasionally nests on Texas Gulf Coast. It is found in temperate and tropical waters worldwide.
Aransas	TX	Whooping Crane	A large, snowy white, long-necked bird with long legs that normally trail behind in flight, black primary feathers, a red crown, and a wedge-shaped patch of black feathers behind the eye.	Marshes, river bottoms, potholes, prairies, cropland. Whooping cranes feed on small grains in agricultural fields, green forage, aquatic plants, insects, crustaceans, and small vertebrate animals.	
Aransas	TX	Eastern Brown Pelican	A large, dark gray-brown water bird with a long, pouched orange bill. Adults have white head and neck, brownish-black on their breast and belly, and are silver grayish on most of their upper parts.	Sea coasts and coastal islands.	
Aransas	TX	Least Tern	Small birds (21 cm long) Black crown, white forehead, grayish back and dorsal wing surfaces, jet black wing tips, snowy white underparts, and a black-tipped	Premier nesting sites are salt flats, broad sandbars, and barren shores along wide, shallow rivers. Vegetation, if present, is usually located well away from the colony, with the exception of bugseed, eastern cottonwood, and	Occur as remnant colonies within their historic distribution. Winters along the Gulf Coast.

County	State	Name of Species	Species Description	Habitat	Comments
Aransas	TX	Piping Plover	yellow bill. The male's bill is orange to bright yellow and the female's is light or dull yellow or straw-colored. see Harlingen County (wintering distribution)	sandbar willow. As natural nesting sites have become sparse, birds have used dredge islands, dikefields, fly-ash lagoons, sandpits, and gravel levee roads as nesting sites.	
Archer	TX	Arctic Peregrine Falcon	Arctic peregrine falcons are slaty gray above and whitish below, and have a black head with vertical "bandit's mask" pattern over the eyes. This falcon can be distinguished from the American peregrine falcon by its smaller size and lighter coloration. They are very adept and exceedingly fast flyers, reaching speeds of more than 200 mph in dives. The dark brown or blue-gray backs of peregrines distinguish them from the sandy brown prairie falcon.	Nests in the Arctic tundra. Winters in the United States, Central, and South America, especially along coastlines and in mountains.	Occurs statewide in Texas during the fall and spring migrations, with a few wintering along the Texas Gulf Coast. Concentrates in April and October on North and South Padre Islands.
Archer	TX	Whooping Crane	A large, snowy white, long-necked bird with long legs that normally trail behind in flight, black primary feathers, a red crown, and a wedge-shaped patch of black feathers behind the eye.	Marshes, river bottoms, potholes, prairies, cropland. Whooping cranes feed on small grains in agricultural fields, green forage, aquatic plants, insects, crustaceans, and small vertebrate animals.	
Archer	TX	Piping Plover	see Harlingen County (wintering distribution)		
Armstrong	TX	Arctic Peregrine Falcon	Arctic peregrine falcons are slaty gray above and whitish below, and have a black head with vertical "bandit's mask"	Nests in the Arctic tundra. Winters in the United States, Central, and South America, especially along coastlines and in mountains.	Occurs statewide in Texas during the fall and spring migrations, with a few wintering along the Texas Gulf Coast. Concentrates in April and October on North and South Padre Islands.

Federal Endangered Species

County	State	Name of Species	Species Description	Habitat	Comments
Armstrong	TX	Piping Plover	pattern over the eyes. This falcon can be distinguished from the American peregrine falcon by its smaller size and lighter coloration. They are very adept and exceedingly fast flyers, reaching speeds of more than 200 mph in dives. The dark brown or blue-gray backs of peregrines distinguish them from the sandy brown prairie falcon.		
Armstrong	TX	Bald Eagle	see Marlingen County (wintering distribution) A large eagle with white head and tail in adult, wingspan 6 to 7.5 ft.. Tarsi are bare of feathers. Immatures are dark or mottled.	Nests near water; requires large trees for nesting. Winters along major rivers and reservoirs, and occasionally in rangeland areas. Fish, waterfowl, and carrion are the primary food sources.	Counties shown as present distribution are those that contain large wintering population. Winter concentrations occur around large bodies of water from December-March.
Atascosa	TX	Ocelot	Small backs, are grayish to cinnamon, paler on the sides; underparts and inside limbs are whitish; dark markings form streaks that run obliquely down the sides, with two black stripes on each cheek. Young ocelots are darker than adults.	Dense almost impenetrable thickets that offer seclusion. It once occurred in desert scrub communities in southeastern Arizona. South of the United States, ocelots occur in humid tropical forests, coastal mangroves, and swampy savannas.	Is confined to native brushland of the lower Rio Grande Valley and also in other vegetated areas of south Texas.
Atascosa	TX	Arctic Peregrine Falcon	Arctic peregrine falcons are slaty gray above and whitish below, and have a black head with vertical "bandit's mask" pattern over the eyes. This falcon can be distinguished from the American peregrine falcon by its smaller size and	Nests in the Arctic tundra. Winters in the United States, Central, and South America, especially along coastlines and in mountains.	Occurs statewide in Texas during the fall and spring migrations, with a few wintering along the Texas Gulf Coast. Concentrates in April and October on North and South Padre Islands.

County	State	Name of Species	Species Description	Habitat	Comments
Atascosa	TX	Piping Plover	lighter coloration. They are very adept and exceedingly fast flyers, reaching speeds of more than 200 mph in dives. The dark brown or blue-gray backs of peregrines distinguish them from the sandy brown prairie falcon. see Harlingen County (wintering distribution)		
Austin	TX	Attwater's Greater Prairie	A brownish, strongly black-barred, medium-sized grouse with a short, rounded, blackish tail. Males have long pinnae on the sides of the neck, which point forward during courtship. Males also have a yellow-orange comb above the eyes, and, on each side of the neck, an area of yellow-orange skin that inflates during courtship display.	The species uses different areas of the coastal prairies grassland for various activities, therefore interpersions of short, mid, and tall grass prairie is optimum. For example, areas of less than 10 inches in height are used for courtship, feeding and moisture avoidance. Areas of 10-16 inches in maximum height are used for roosting and feeding, whereas between 16-24 inches maximum height are used for nesting, loafing, feeding, and escape. Interspaces between grass clumps should be relatively open to facilitate movement. Densely vegetated areas of over 24 inches in height are generally avoided, but are occasionally used for protection from inclement weather and predators, and as fall feeding grounds.	In Aransas, Austin, Colorado, Galveston, Goliad, Refugio, and Victoria counties.
Austin	TX	Houston Toad	A small (2-3.25 inches long) toad. Coloration varies from light brown to gray or purplish gray, sometimes with green patches. Pale ventral surfaces often have small, dark spots. Males have dark throat.	Requires deep sand or loamy sands for burrows/aestivation, and breeds in ephemeral rain pools, flooded fields, and permanent ponds. Males call from shallow water or small mounds of soil or grass surrounded by water. Males also call from woods in wooded habitat within 100 m radius of breeding sites. Pairs sometimes come to	Austin, Bastrop, Burleson, Colorado, Freestone, Lavaca, Lee (presumed but not confirmed), Leon, Milam, and Robertson Counties, in Texas.

Federal Endangered Species

County	State	Name of Species	Species Description	Habitat	Comments
Austin	TX	Arctic Peregrine Falcon	Arctic peregrine falcons are slaty gray above and whitish below, and have a black head with vertical "bandit's mask" pattern over the eyes. This falcon can be distinguished from the American peregrine falcon by its smaller size and lighter coloration. They are very adept and exceedingly fast flyers, reaching speeds of more than 200 mph in dives. The dark brown or blue-gray backs of peregrines distinguish them from the sandy brown prairie falcon.	breeding sites already in amplexus. Nests in the Arctic tundra. Winters in the United States, Central, and South America, especially along coastlines and in mountains.	Occurs statewide in Texas during the fall and spring migrations, with a few wintering along the Texas Gulf Coast. Concentrates in April and October on North and South Padre Islands.
Austin	TX	Arctic Peregrine Falcon	Arctic peregrine falcons are slaty gray above and whitish below, and have a black head with vertical "bandit's mask" pattern over the eyes. This falcon can be distinguished from the American peregrine falcon by its smaller size and lighter coloration. They are very adept and exceedingly fast flyers, reaching speeds of more than 200 mph in dives. The dark brown or blue-gray backs of peregrines distinguish them from the sandy brown prairie falcon.	Nests in the Arctic tundra. Winters in the United States, Central, and South America, especially along coastlines and in mountains.	Occurs statewide in Texas during the fall and spring migrations, with a few wintering along the Texas Gulf Coast. Concentrates in April and October on North and South Padre Islands.
Austin	TX	Whooping Crane	A large, snowy white, long-necked bird with long legs that normally trail	Marshes, river bottoms, potholes, prairies, cropland. Whooping cranes feed on small grains in	

County	State	Name of Species	Species Description	Habitat	Comments
Austin	TX	Piping Plover	behind in flight, black primary feathers, a red crown, and a wedge-shaped patch of black feathers behind the eye. see Harlingen County (wintering distribution)	agricultural fields, green forage, aquatic plants, insects, crustaceans, and small vertebrate animals.	
Bailey	TX	Arctic Peregrine Falcon	Arctic peregrine falcons are slaty gray above and whitish below, and have a black head with vertical "bandit's mask" pattern over the eyes. This falcon can be distinguished from the American peregrine falcon by its smaller size and lighter coloration. They are very adept and exceedingly fast flyers, reaching speeds of more than 200 mph in dives. The dark brown or blue-gray backs of peregrines distinguish them from the sandy brown prairie falcon. see Harlingen County (wintering distribution)	Nests in the Arctic tundra. Winters in the United States, Central, and South America, especially along coastlines and in mountains.	Occurs statewide in Texas during the fall and spring migrations, with a few wintering along the Texas Gulf Coast. Concentrates in April and October on North and South Padre Islands.
Bailey	TX	Piping Plover			
Bailey	TX	Bald Eagle	A large eagle with white head and tail in adult, wingspan 6 to 7.5 ft.. Tarsi are bare of feathers. Immatures are dark or mottled.	Nests near water; requires large trees for nesting. Winters along major rivers and reservoirs, and occasionally in rangeland areas. Fish, waterfowl, and carrion are the primary food sources.	Counties shown as present distribution are those that contain large wintering population. Winter concentrations occur around large bodies of water from December-March.
Bandera	TX	Tobusch Fishhook Cactus	Rounded, biscuit-shaped cacti usually 2-3 inches tall (rarely 5 inches) and up to 3.5 inches in diameter. The dark green stems are usually solitary and partially hidden by	Occurs on limestone gravels of stream terraces, limestone ledges, ridges, and openings on the rocky hills of Live-oak juniper woodlands.	

Federal Endangered Species

County	State	Name of Species	Species Description	Habitat	Comments
Bandera	TX	Black-capped Vireo	<p>spines. The relatively small flowers (1 to 1.5 inches long and wide) are yellow to cream with green to yellow stigmas. Blooming begins in February and is finished by mid-April. Fruits are fleshy and green, ripening with a pink or pinkish-brown flush, mature by late spring or early summer, with black seeds.</p> <p>Is a 4.5-inch insectivorous bird. Males are olive green above and white below with faint yellow flanks. The crown and upper half of the head is black with a partial white eye-ring and lores. Females are duller colored and have a slate gray crown and underparts washed with greenish yellow.</p>	<p>Preferred habitat consists of scattered trees and numerous dense clumps of bushes growing to ground level, interspersed with open areas of bare ground, rock, grasses or forbs. Most nests are located between 0.4 and 1.24 meters above ground level and are well-screened by foliage. Territories are located on steep slopes. The shallow soils slow succession, and the microclimates. On level terrain, tend to inhibit natural conditions that are maintained by wildfires and wildlife grazing that kept the vegetation in an early successional stage.</p>	<p>Breeds from central Oklahoma south through the Edward's Plateau, and Big Bend National Park, Texas, to at least Sierra Madre in central Coahuila, Mexico. In Texas, large populations generally found only on the Edward's Plateau. Large colonies are found on Fort Hood Military Reservation, and Devil's River and Kickapoo Caverns State Natural areas. Winters Mexico, with most recent records from Durango, Sinaloa, Nayarit, and Jalisco. Also a few wintering reports from Guerrero, Oaxaca, and southern Sonora.</p>
Bandera	TX	Golden-cheeked Warbler	<p>4.5 to 5 inches long with a wingspan of 7.75 inches. The male has a black back, throat, and cap; and yellow cheeks with a black stripe through the eye. Females are similar, but less colorful. Lower breast and belly of both sexes are white with black stripes on the flanks.</p>	<p>Habitat can be characterized as oak-juniper woodland, providing nest substrate and essential foraging substrate.</p>	<p>Breeds exclusively in Texas. Is present from early March to mid-August.</p>
Bandera	TX	Arctic Peregrine Falcon	Arctic peregrine	Nests in the Arctic tundra.	Occurs statewide in Texas during

County	State	Name of Species	Species Description	Habitat	Comments
Bandera	TX	Piping Plover	falcons are slaty gray above and whitish below, and have a black head with vertical "bandit's mask" pattern over the eyes. This falcon can be distinguished from the American peregrine falcon by its smaller size and lighter coloration. They are very adept and exceedingly fast flyers, reaching speeds of more than 200 mph in dives. The dark brown or blue-gray backs of peregrines distinguish them from the sandy brown prairie falcon. see Harlingen County (wintering distribution)	Winters in the United States, Central, and South America, especially along coastlines and in mountains.	the fall and spring migrations, with a few wintering along the Texas Gulf Coast. Concentrates in April and October on North and South Padre Islands.
Bastrop	TX	Arctic Peregrine Falcon	Arctic peregrine falcons are slaty gray above and whitish below, and have a black head with vertical "bandit's mask" pattern over the eyes. This falcon can be distinguished from the American peregrine falcon by its smaller size and lighter coloration. They are very adept and exceedingly fast flyers, reaching speeds of more than 200 mph in dives. The dark brown or blue-gray backs of peregrines distinguish them from the sandy brown prairie falcon.	Nests in the Arctic tundra. Winters in the United States, Central, and South America, especially along coastlines and in mountains.	Occurs statewide in Texas during the fall and spring migrations, with a few wintering along the Texas Gulf Coast. Concentrates in April and October on North and South Padre Islands.
Bastrop	TX	Houston Toad	A small (2-3.25 inches long) toad. Coloration varies from light brown to	Requires deep sand or loamy sands for burrows/aestivation, and breeds in ephemeral rain	Austin, Bastrop, Burleson, Colorado, Freestone, Lavaca, Lee (presumed but not confirmed), Leon, Milam, and Robertson Counties, in

Federal Endangered Species

County	State	Name of Species	Species Description	Habitat	Comments
			gray or purplish gray, sometimes with green patches. Pale ventral surfaces often have small, dark spots. Males have dark throat.	pools, flooded fields, and permanent ponds. Males call from shallow water or small mounds of soil or grass surrounded by water. Males also call from woods in wooded habitat within 100 m radius of breeding sites. Pairs sometimes come to breeding sites already in amplexus.	Texas.
Bastrop	TX	Whooping Crane	A large, snowy white, long-necked bird with long legs that normally trail behind in flight, black primary feathers, a red crown, and a wedge-shaped patch of black feathers behind the eye.	Marshes, river bottoms, potholes, prairies, cropland. Whooping cranes feed on small grains in agricultural fields, green forage, aquatic plants, insects, crustaceans, and small vertebrate animals.	
Bastrop	TX	Piping Plover	see Harlingen County (wintering distribution)		
Baylor	TX	Arctic Peregrine Falcon	Arctic peregrine falcons are slaty gray above and whitish below, and have a black head with vertical "bandit's mask" pattern over the eyes. This falcon can be distinguished from the American peregrine falcon by its smaller size and lighter coloration. They are very adept and exceedingly fast flyers, reaching speeds of more than 200 mph in dives. The dark brown or blue-gray backs of peregrines distinguish them from the sandy brown prairie falcon.	Nests in the Arctic tundra. Winters in the United States, Central, and South America, especially along coastlines and in mountains.	Occurs statewide in Texas during the fall and spring migrations, with a few wintering along the Texas Gulf Coast. Concentrates in April and October on North and South Padre Islands.
Baylor	TX	Whooping Crane	A large, snowy white, long-necked bird with long legs that normally trail behind in flight, black primary	Marshes, river bottoms, potholes, prairies, cropland. Whooping cranes feed on small grains in agricultural fields, green forage, aquatic plants,	

County	State	Name of Species	Species Description	Habitat	Comments
Baylor	TX	Piping Plover	feathers, a red crown, and a wedge-shaped patch of black feathers behind the eye. see Harlingen County (wintering distribution)	insects, crustaceans, and small vertebrate animals.	
Bee	TX	Arctic Peregrine Falcon	Arctic peregrine falcons are slaty gray above and whitish below, and have a black head with vertical "bandit's mask" pattern over the eyes. This falcon can be distinguished from the American peregrine falcon by its smaller size and lighter coloration. They are very adept and exceedingly fast flyers, reaching speeds of more than 200 mph in dives. The dark brown or blue-gray backs of peregrines distinguish them from the sandy brown prairie falcon.	Nests in the Arctic tundra. Winters in the United States, Central, and South America, especially along coastlines and in mountains.	Occurs statewide in Texas during the fall and spring migrations, with a few wintering along the Texas Gulf Coast. Concentrates in April and October on North and South Padre Islands.
Bee	TX	Whooping Crane	A large, snowy white, long-necked bird with long legs that normally trail behind in flight, black primary feathers, a red crown, and a wedge-shaped patch of black feathers behind the eye. see Harlingen County (wintering distribution)	Marshes, river bottoms, potholes, prairies, cropland. Whooping cranes feed on small grains in agricultural fields, green forage, aquatic plants, insects, crustaceans, and small vertebrate animals.	
Bee	TX	Piping Plover	see Harlingen County (wintering distribution)		
Beeville	TX	Ocelot	Small backs, are grayish to cinnamon, paler on the sides; underparts and inside limbs are whitish; dark markings form streaks that run obliquely down the	Dense almost impenetrable thickets that offer seclusion. It once occurred in desert scrub communities in southeastern Arizona. South of the United States, ocelots occur in humid tropical forests, coastal mangroves, and swampy	Is confined to native brushland of the lower Rio Grande Valley and also in other vegetated areas of south Texas.

Federal Endangered Species

County	State	Name of Species	Species Description	Habitat	Comments
Bell	TX	Golden-cheeked Warbler	sides, with two black stripes on each cheek. Young ocelots are darker than adults. 4.5 to 5 inches long with a wingspan of 7.75 inches. The male has a black back, throat, and cap; and yellow cheeks with a black stripe through the eye. Females are similar, but less colorful. Lower breast and belly of both sexes are white with black stripes on the flanks.	savannas. Habitat can be characterized as oak-juniper woodland, providing nest substrate and essential foraging substrate.	Breeds exclusively in Texas. Is present from early March to mid-August.
Bell	TX	Arctic Peregrine Falcon	Arctic peregrine falcons are slaty gray above and whitish below, and have a black head with vertical "bandit's mask" pattern over the eyes. This falcon can be distinguished from the American peregrine falcon by its smaller size and lighter coloration. They are very adept and exceedingly fast flyers, reaching speeds of more than 200 mph in dives. The dark brown or blue-gray backs of peregrines distinguish them from the sandy brown prairie falcon.	Nests in the Arctic tundra. Winters in the United States, Central, and South America, especially along coastlines and in mountains.	Occurs statewide in Texas during the fall and spring migrations, with a few wintering along the Texas Gulf Coast. Concentrates in April and October on North and South Padre Islands.
Bell	TX	Whooping Crane	A large, snowy white, long-necked bird with long legs that normally trail behind in flight, black primary feathers, a red crown, and a wedge-shaped patch of black feathers behind the eye.	Marshes, river bottoms, potholes, prairies, cropland. Whooping cranes feed on small grains in agricultural fields, green forage, aquatic plants, insects, crustaceans, and small vertebrate animals.	

County	State	Name of Species	Species Description	Habitat	Comments
Bell	TX	Piping Plover	see Harlingen County (wintering distribution)		
Bexar	TX	Black-capped Vireo	Is a 4.5-inch insectivorous bird. Males are olive green above and white below with faint yellow flanks. The crown and upper half of the head is black with a partial white eye-ring and lores. Females are duller colored and have a slate gray crown and underparts washed with greenish yellow.	Preferred habitat consists of scattered trees and numerous dense clumps of bushes growing to ground level, interspersed with open areas of bare ground, rock, grasses or forbs. Most nests are located between 0.4 and 1.24 meters above ground level and are well-screened by foliage. Territories are located on steep slopes. The shallow soils slow succession, and the microclimates. On level terrain, tend to inhibit natural conditions that are maintained by wildfires and wildlife grazing that kept the vegetation in an early successional stage.	Breeds from central Oklahoma south through the Edward's Plateau, and Big Bend National Park, Texas, to at least Sierra Madre in central Coahuila, Mexico. In Texas, large populations generally found only on the Edward's Plateau. Large colonies are found on Fort Hood Military Reservation, and Devil's River and Kickapoo Caverns State Natural areas. Winters Mexico, with most recent records from Durango, Sinaloa, Nayarit, and Jalisco. Also a few wintering reports from Guerrero, Oaxaca, and southern Sonora.
Bexar	TX	Golden-cheeked Warbler	4.5 to 5 inches long with a wingspan of 7.75 inches. The male has a black back, throat, and cap; and yellow cheeks with a black stripe through the eye. Females are similar, but less colorful. Lower breast and belly of both sexes are white with black stripes on the flanks.	Habitat can be characterized as oak-juniper woodland, providing nest substrate and essential foraging substrate.	Breeds exclusively in Texas. Is present from early March to mid-August.
Bexar	TX	Arctic Peregrine Falcon	Arctic peregrine falcons are slaty gray above and whitish below, and have a black head with vertical "bandit's mask" pattern over the eyes. This falcon can be distinguished from the American peregrine falcon by its smaller size and lighter coloration. They are very adept and exceedingly fast flyers, reaching	Nests in the Arctic tundra. Winters in the United States, Central, and South America, especially along coastlines and in mountains.	Occurs statewide in Texas during the fall and spring migrations, with a few wintering along the Texas Gulf Coast. Concentrates in April and October on North and South Padre Islands.

Federal Endangered Species

County	State	Name of Species	Species Description	Habitat	Comments
Bexar	TX	Piping Plover	speeds of more than 200 mph in dives. The dark brown or blue-gray backs of peregrines distinguish them from the sandy brown prairie falcon. see Harlingen County (wintering distribution)		
Blanco	TX	Black-capped Vireo	Is a 4.5-inch insectivorous bird. Males are olive green above and white below with faint yellow flanks. The crown and upper half of the head is black with a partial white eye-ring and lores. Females are duller colored and have a slate gray crown and underparts washed with greenish yellow.	Preferred habitat consists of scattered trees and numerous dense clumps of bushes growing to ground level, interspersed with open areas of bare ground, rock, grasses or forbs. Most nests are located between 0.4 and 1.24 meters above ground level and are well-screened by foliage. Territories are located on steep slopes. The shallow soils slow succession, and the microclimates. On level terrain, tend to inhibit natural conditions that are maintained by wildfires and wildlife grazing that kept the vegetation in an early successional stage.	Breeds from central Oklahoma south through the Edward's Plateau, and Big Bend National Park, Texas, to at least Sierra Madre in central Coahuila, Mexico. In Texas, large populations generally found only on the Edward' Plateau. Large colonies are found on Fort Hood Military Reservation, and Devil's River and Kickapoo Caverns State Natural areas. Winters Mexico, with most recent records from Durango, Sinaloa, Nayarit, and Jalisco. Also a few wintering reports from Guerrero, Oaxaca, and southern Sonora.
Blanco	TX	Arctic Peregrine Falcon	Arctic peregrine falcons are slaty gray above and whitish below, and have a black head with vertical "bandit's mask" pattern over the eyes. This falcon can be distinguished from the American peregrine falcon by its smaller size and lighter coloration. They are very adept and exceedingly fast flyers, reaching speeds of more than 200 mph in dives. The dark brown or blue-gray backs of peregrines distinguish them from the sandy brown	Nests in the Arctic tundra. Winters in the United States, Central, and South America, especially along coastlines and in mountains.	Occurs statewide in Texas during the fall and spring migrations, with a few wintering along the Texas Gulf Coast. Concentrates in April and October on North and South Padre Islands.

County	State	Name of Species	Species Description	Habitat	Comments
Blanco	TX	Piping Plover	prairie falcon. see Harlingen County (wintering distribution)		
Borden	TX	Arctic Peregrine Falcon	Arctic peregrine falcons are slaty gray above and whitish below, and have a black head with vertical "bandit's mask" pattern over the eyes. This falcon can be distinguished from the American peregrine falcon by its smaller size and lighter coloration. They are very adept and exceedingly fast flyers, reaching speeds of more than 200 mph in dives. The dark brown or blue-gray backs of peregrines distinguish them from the sandy brown prairie falcon. see Harlingen County (wintering distribution)	Nests in the Arctic tundra. Winters in the United States, Central, and South America, especially along coastlines and in mountains.	Occurs statewide in Texas during the fall and spring migrations, with a few wintering along the Texas Gulf Coast. Concentrates in April and October on North and South Padre Islands.
Borden	TX	Piping Plover	see Harlingen County (wintering distribution)		
Borden	TX	Bald Eagle	A large eagle with white head and tail in adult, wingspan 6 to 7.5 ft.. Tarsi are bare of feathers. Immatures are dark or mottled.	Nests near water; requires large trees for nesting. Winters along major rivers and reservoirs, and occasionally in rangeland areas. Fish, waterfowl, and carion are the primary food sources.	Counties shown as present distribution are those that contain large wintering population. Winter concentrations occur around large bodies of water from December-March.
Bosque	TX	Black-capped Vireo	Is a 4.5-inch insectivorous bird. Males are olive green above and white below with faint yellow flanks. The crown and upper half of the head is black with a partial white eye-ring and lores. Females are duller colored and have a slate gray crown and underparts washed with greenish	Preferred habitat consists of scattered trees and numerous dense clumps of bushes growing to ground level, interspersed with open areas of bare ground, rock, grasses or forbs. Most nests are located between 0.4 and 1.24 meters above ground level and are well-screened by foliage. Territories are located on steep slopes. The shallow soils slow succession, and the microclimates. On level terrain, tend to inhibit	Breeds from central Oklahoma south through the Edward's Plateau, and Big Bend National Park, Texas, to at least Sierra Madre in central Coahuila, Mexico. In Texas, large populations generally found only on the Edward's Plateau. Large colonies are found on Fort Hood Military Reservation, and Devil's River and Kickapoo Caverns State Natural areas. Winters Mexico, with most recent records from Durango, Sinaloa, Nayarit, and Jalisco. Also a few wintering reports from Guerrero, Oaxaca, and southern Sonora.

Federal Endangered Species

County	State	Name of Species	Species Description	Habitat	Comments
			yellow.	natural conditions that are maintained by wildfires and wildlife grazing that kept the vegetation in an early successional stage.	
Bosque	TX	Golden-cheeked Warbler	4.5 to 5 inches long with a wingspan of 7.75 inches. The male has a black back, throat, and cap; and yellow cheeks with a black stripe through the eye. Females are similar, but less colorful. Lower breast and belly of both sexes are white with black stripes on the flanks.	Habitat can be characterized as oak-juniper woodland, providing nest substrate and essential foraging substrate.	Breeds exclusively in Texas. Is present from early March to mid-August.
Bosque	TX	Arctic Peregrine Falcon	Arctic peregrine falcons are slaty gray above and whitish below, and have a black head with vertical "bandit's mask" pattern over the eyes. This falcon can be distinguished from the American peregrine falcon by its smaller size and lighter coloration. They are very adept and exceedingly fast flyers, reaching speeds of more than 200 mph in dives. The dark brown or blue-gray backs of peregrines distinguish them from the sandy brown prairie falcon.	Nests in the Arctic tundra. Winters in the United States, Central, and South America, especially along coastlines and in mountains.	Occurs statewide in Texas during the fall and spring migrations, with a few wintering along the Texas Gulf Coast. Concentrates in April and October on North and South Padre Islands.
Bosque	TX	Whooping Crane	A large, snowy white, long-necked bird with long legs that normally trail behind in flight, black primary feathers, a red crown, and a wedge-shaped patch of black feathers behind the eye.	Marshes, river bottoms, potholes, prairies, cropland. Whooping cranes feed on small grains in agricultural fields, green forage, aquatic plants, insects, crustaceans, and small vertebrate animals.	

County	State	Name of Species	Species Description	Habitat	Comments
Bosque	TX	Piping Plover	see Harlingen County (wintering distribution)		
Bosque	TX	Bald Eagle	A large eagle with white head and tail in adult, wingspan 6 to 7.5 ft.. Tarsi are bare of feathers. Immatures are dark or mottled.	Nests near water; requires large trees for nesting. Winters along major rivers and reservoirs, and occasionally in rangeland areas. Fish, waterfowl, and carrion are the primary food sources.	Counties shown as present distribution are those that contain large wintering population. Winter concentrations occur around large bodies of water from December-March.
Bowie	TX	Least Tern	Small birds (21 cm long) Black crown, white forehead, grayish back and dorsal wing surfaces, jet black wing tips, snowy white underparts, and a black-tipped yellow bill. The male's bill is orange to bright yellow and the female's is light or dull yellow or straw-colored.	Premier nesting sites are salt flats, broad sandbars, and barren shores along wide, shallow rivers. Vegetation, if present, is usually located well away from the colony, with the exception of bugseed, eastern cottonwood, and sandbar willow. As natural nesting sites have become sparse, birds have used dredge islands, dikefields, fly-ash lagoons, sandpits, and gravel levee roads as nesting sites.	Occur as remnant colonies within their historic distribution. Winters along the Gulf Coast.
Bowie	TX	Piping Plover	see Harlingen County (wintering distribution)		
Bowie	TX	Bald Eagle	A large eagle with white head and tail in adult, wingspan 6 to 7.5 ft.. Tarsi are bare of feathers. Immatures are dark or mottled.	Nests near water; requires large trees for nesting. Winters along major rivers and reservoirs, and occasionally in rangeland areas. Fish, waterfowl, and carrion are the primary food sources.	Counties shown as present distribution are those that contain large wintering population. Winter concentrations occur around large bodies of water from December-March.
Brazoria	TX	American Alligator	A large (up to 16 feet), lizard-like reptile with a broadly rounded snout. General adult coloration is grayish-black.	Broad river valleys, meandering streams, oxbow lakes, marshes, swamps, estuaries, bayous, and creeks with minimal water-flow.	Currently occur in more than 90% of their historic range. They also occur in suitable inland habitat.
Brazoria	TX	Green Sea Turtle	The adults length is four feet, and range from 250 to 450 pounds. The adult's carapace is smooth, lacks a keel (center ridge), and is light to dark brown with dark mottling.	Generally found in shallow waters (except when migrating) inside reefs, bays, estuaries and inlets, especially sea grass beds. Open beaches with sloping platform and minimal disturbance are required for nesting. Sands must be friable and well drained.	Found throughout the world predominantly in subtropical and tropical waters. Occasionally occurs along the Texas Gulf Coast. Juvenile green sea turtle are found in Texas inshore waters, primarily along the south Texas coast.
Brazoria	TX	Hawksbill Sea Turtle	One reaching 95-165	Hawksbill are found in rock	Worldwide in subtropical and

Federal Endangered Species

County	State	Name of Species	Species Description	Habitat	Comments
			lbs. The shell is elongated and oval. The shell has pattern with yellow, orange or reddish-brown. Hawksbills get their name from their beak, which is relatively long and pointed like a hawk's beak. It reaches 75 to 100 lbs. Kemp's sea turtle has broad, heart-shaped, keeled carapace that is serrated behind the bridge. It has a triangular head and hooked beak. Juveniles have a dark-charcoal colored carapace, but with age changes to olive-green to grey. The lower shell is a light yellowish color. Reaching weights between 650 and over 1200 lbs. This turtle has lost the bony shell and is covered with smooth, mottled brown or mottled slaty-black to dark bluish-black skin with seven longitudinal dorsal ridges. Loggerheads have large heads with powerful jaws. The upper shell is brown to reddish-brown, flippers are brown to yellow, and the lower shell is yellow. Adults weigh 170-500 lbs. A large, snowy white, long-necked bird with long legs that normally trail behind in flight,	areas, reefs, shallow coastal areas, and lagoons of oceanic islands. Generally found in waters less than 60 ft deep. Shallow coastal and estuarine water, primarily where crabs are found. Preferred nesting sites are sandy, sloping beaches backed-up by vegetation on mainland or islands near deep water and rough seas. This species is widely distributed within its range and it can be found hundreds of miles offshore. It also inhabits inshore areas such as bays, lagoons, salt marshes, ship channels, and mouths of large rivers. Marshes, river bottoms, potholes, prairies, cropland. Whooping cranes feed on small grains in agricultural fields, green	tropical seas. Continental U.S. nesting is limited to Florida. Rare visitor along Texas coast. Solitary females occasionally nest on Padre Island National Seashore. Juveniles have been found as far north as Cape Cod, Massachusetts. Majority of adults are confined to the Gulf of Mexico. A rare visitor to Texas Gulf Coast. Occasionally nests on Texas Gulf Coast. It is found in temperate and tropical waters worldwide.
Brazoria	TX	Kemp's Ridley Sea Turtle			
Brazoria	TX	Leatherback Sea Turtle			
Brazoria	TX	Loggerhead Sea Turtle			
Brazoria	TX	Whooping Crane			

County	State	Name of Species	Species Description	Habitat	Comments
Brazoria	TX	Eastern Brown Pelican	black primary feathers, a red crown, and a wedge-shaped patch of black feathers behind the eye. A large, dark gray-brown water bird with a long, pouched orange bill. Adults have white head and neck, brownish-black on their breast and belly, and are silver grayish on most of their upper parts.	forage , aquatic plants, insects, crustaceans, and small vertebrate animals. Sea coasts and coastal islands.	
Brazoria	TX	Least Tern	Small birds (21 cm long) Black crown, white forehead, grayish back and dorsal wing surfaces, jet black wing tips, snowy white underparts, and a black-tipped yellow bill. The male's bill is orange to bright yellow and the female's is light or dull yellow or straw-colored. see Harlingen County (wintering distribution)	Premier nesting sites are salt flats, broad sandbars, and barren shores along wide, shallow rivers. Vegetation, if present, is usually located well away from the colony, with the exception of bugseed, eastern cottonwood, and sandbar willow. As natural nesting sites have become sparse, birds have used dredge islands, dikefields, fly-ash lagoons, sandpits, and gravel levee roads as nesting sites.	Occur as remnant colonies within their historic distribution. Winters along the Gulf Coast.
Brazoria	TX	Piping Plover	see Harlingen County (wintering distribution)		
Brazoria	TX	Bald Eagle	A large eagle with white head and tail in adult, wingspan 6 to 7.5 ft.. Tarsi are bare of feathers. Immatures are dark or mottled.	Nests near water; requires large trees for nesting. Winters along major rivers and reservoirs, and occasionally in rangeland areas. Fish, waterfowl, and carrion are the primary food sources.	Counties shown as present distribution are those that contain large wintering population. Winter concentrations occur around large bodies of water from December-March.
Brazos	TX	Navasota Ladies-Tresses	This member of the orchid family (Orchidaceae) is an erect, slender-stemmed perennial herb 8-15 inches tall. The roots are clusters of tubers. The linear leaves are arranged in a	Occurs primarily in moist sandy soils in small openings amongst Post Oak Savanna vegetation associated with the Navasota and Brazos River drainages.	Populations are known to occur in Brazos, Burleson, Freestone, Grimes, Jasper, Leon, Madison, Robertson, and Washington counties.

Federal Endangered Species

County	State	Name of Species	Species Description	Habitat	Comments
			<p>rosette, and are absent during flowering. Flowers are in a spiral arrangement on the stalk, giving the plant its generic name. Conspicuously white-tipped bracts occur underneath each 0.25 inch long flower. Flower petals are rounded or ovate, side petals have green central stripe, and the lip (bottom petal) is distinctly ragged.</p>		
Brazos	TX	Arctic Peregrine Falcon	<p>Arctic peregrine falcons are slaty gray above and whitish below, and have a black head with vertical "bandit's mask" pattern over the eyes. This falcon can be distinguished from the American peregrine falcon by its smaller size and lighter coloration. They are very adept and exceedingly fast flyers, reaching speeds of more than 200 mph in dives. The dark brown or blue-gray backs of peregrines distinguish them from the sandy brown prairie falcon.</p>	Nests in the Arctic tundra. Winters in the United States, Central, and South America, especially along coastlines and in mountains.	Occurs statewide in Texas during the fall and spring migrations, with a few wintering along the Texas Gulf Coast. Concentrates in April and October on North and South Padre Islands.
Brazos	TX	Whooping Crane	<p>A large, snowy white, long-necked bird with long legs that normally trail behind in flight, black primary feathers, a red crown, and a wedge-shaped patch of black feathers behind the eye.</p>	Marshes, river bottoms, potholes, prairies, cropland. Whooping cranes feed on small grains in agricultural fields, green forage, aquatic plants, insects, crustaceans, and small vertebrate animals.	
Brazos	TX	Piping Plover	see Harlingen County		

County	State	Name of Species	Species Description	Habitat	Comments
Brewster	TX	Terlingua Creek Cat's-eye	(wintering distribution) Growing up to 2 feet tall. Hairy silvery appearance, erect, slender stems. Leaves are narrow, up to 3 inches long and .25 inch wide, white with hairs and bristles. Flowers are born in a dense, terminal, rounded head-like cluster about an inch in diameter. The corolla is white with a yellow throat, and yellow knobs showing above the laid back "petal" lobes. The fruit is also hairy, and consists of four egg-shaped nutlets.	The plants grow in full sunlight. The species grows on low hills and gentle slopes. Vegetation is sparse, and indicative of the high gypsum content of the substrate.	
Brewster	TX	Mexican Long-nosed Bat	An elongated muzzle with a small noseleaf at the tip. Total head and body length from 2 3/4 to 3 3/4 inches. Weight is 1/2 to 1 ounce, tongue measures up to 3 inches, tail is very small. Usually yellowish-brown or grayish above, and cinnamon brown below.	In northern parts of its range, found in high, desert scrub vegetation.	
Brewster	TX	American Peregrine Falcon	They are slaty gray above, whitish below, and have a black head with a vertical "bandits mask" pattern over the eyes. They are very adept and exceedingly fast flyers, reaching speeds of more than 200 mph in dives.	Preferred nesting habitats are high cliffs, usually in mountains areas near water or lakes with elevations of at least 200 feet above sea level.	
Brewster	TX	Black-capped Vireo	Is a 4.5-inch insectivorous bird. Males are olive	Preferred habitat consists of scattered trees and numerous dense clumps of	Breeds from central Oklahoma south through the Edward's Plateau, and Big Bend National Park, Texas, to

Federal Endangered Species

County	State	Name of Species	Species Description	Habitat	Comments
			green above and white below with faint yellow flanks. The crown and upper half of the head is black with a partial white eye-ring and lores. Females are duller colored and have a slate gray crown and underparts washed with greenish yellow.	bushes growing to ground level, interspersed with open areas of bare ground, rock, grasses or forbs. Most nests are located between 0.4 and 1.24 meters above ground level and are well-screened by foliage. Territories are located on steep slopes. The shallow soils slow succession, and the microclimates. On level terrain, tend to inhibit natural conditions that are maintained by wildfires and wildlife grazing that kept the vegetation in an early successional stage.	at least Sierra Madre in central Coahuila, Mexico. In Texas, large populations generally found only on the Edwards Plateau. Large colonies are found on Fort Hood Military Reservation, and Devil's River and Kickapoo Caverns State Natural areas. Winters Mexico, with most recent records from Durango, Sinaloa, Nayarit, and Jalisco. Also a few wintering reports from Guerrero, Oaxaca, and southern Sonora.
Brewster	TX	Big Bend Gambusia	A small, live-bearing fish which reaches a maximum length of 2 inches. Markings on this yellowish fish include a faint lateral stripe, orange and yellow dorsal and anal fins, a bar beneath the eye, and a faint, dark chin bar.	Spring-fed marshes with dense aquatic vegetation. Presumably, natural habitat was clear, shallow water fed by warm springs.	Restricted to small, spring-fed pools.
Brewster	TX	Lloyd's Mariposa Cactus	Stems are single, blue-green, spherical to egg-shaped, and grow up to 4 inches tall. Spines are very dense and obscure the stem and are white to gray needlelike and straight, arranged in files like the teeth of a comb. 2-4 central spines are dull tan with chalky blue or partly brown tips; the outer petals with pink margins and inner petals with white margins. Fruits are up to 3/8 inch long, round or oblong.	Generally found in barren, alkaline, limestone soils of hills and ridges in the Chihuahuan Desert at elevations ranging from 2,600-3,800 feet.	

County	State	Name of Species	Species Description	Habitat	Comments
Brewster	TX	Nellie Cory Cactus	Stems usually single, dark green, rounded or cylindrical, and very small, only .5-1 inch long and .25-.75 inch in diameter. The spines are club-shaped. Each spine cluster has a wooly cone or egg-shaped center and 15-27 spines arranged in 2-3 series, with the smallest spines outermost. Flowers are pale pink to reddish purple. Petals are lance-shaped with fringe-like margins.	Grows on rocky and gravelly soil in rock crevices on outcrops of novaculite. Occurs in full sun among sparse Chihuahuan Desert grassland.	
Brewster	TX	Bunched Cory Cactus	Stems are dark grayish green, usually single, numerous needle-like spines, that do not completely hide the stem. Flowers are funnel shaped, and pale pink to a deep rose purple. Outer petals are greenish purple, narrow and lance-shaped. Fruits are egg-shaped, and up to 1 inch long with small (.06 inch), brown, kidney-shaped seeds.	Occurs on limestone rock on ledges, slopes, flats, and outcrops at elevations between 2,500 and 3,500 feet. It is confined to rocky, well-drained, and full sunlit sites. Mean annual rainfall is 12 inches and mean annual temperature is 65 degrees F.	
Brewster	TX	Chisos Mountain Hedgehog	Deep green to blue-green or yellow-green stems. Single slender cylinders to 8 inches tall. Spines are relatively sparse. White or gray below and maroon or red-brown above, and spaced evenly parallel to the stem. Flowers never open widely, are about 2.5 inches	Occurs in desert grasslands or shrublands at elevations between 1,00 to 3,000 feet. Vegetation is very sparse, including dog cholla, creosote bush, lechuguilla, ocotillo, and leatherstem. It frequently grows on bare soil with spreading clumps of <i>Opuntia schottii</i> and is also found in the shade of other plants.	

Federal Endangered Species

County	State	Name of Species	Species Description	Habitat	Comments
Brewster	TX	Davis' Green Pitaya	<p>long and .5 inches wide, and rose-colored with reddish centers. Petals are upright with pointed tips. Fruit is clubshaped, red and fleshy, about an inch long and .5 inch in diameter.</p> <p>The solitary stems are up to 1 inch tall and 0.5 inch in diameter, mostly underground and often covered by low-growing plants. Spines are straight or curving upward, and vary from reddish purple to gray to white, and tipped with red. Flowers are greenish-yellow up to 1 inch long and 3/4 inch in diameter with pale green to yellow stamens and a pale green pistil. Fruit are green, dry, egg-shaped, and small, only .25-.5 inch long and .25 inch in diameter.</p>	Rock crevices on novaculite formation ridgetops in full sun. Mean annual precipitation is about 17 inches.	
Brewster	TX	Lloyd's Hedgehog Cactus	<p>Each stem is up to 12 inches tall and 4.5 inches in diameter. Stems have 11-13 ribs with individual tubercles. Spines are red with a gray coating, needlelike, straight, and spreading. Flowers are various shades of red, and are up to 3 inches long and 3.5 inches wide. Fruit is green tinged with pink or orange, egg-shaped, and up to 1.25 inches long and .75</p>	Sandy or gravelly soils of flats in the Chihuahuan Desert. Normally grows on open, fully exposed sites with scattered forbs, grasses, and brush.	

County	State	Name of Species	Species Description	Habitat	Comments
Brewster	TX	Black-capped Vireo	<p>1/2 inch in diameter, with white spines. Is a 4.5-inch insectivorous bird. Males are olive green above and white below with faint yellow flanks. The crown and upper half of the head is black with a partial white eye-ring and lores. Females are duller colored and have a slate gray crown and underparts washed with greenish yellow.</p>	<p>Preferred habitat consists of scattered trees and numerous dense clumps of bushes growing to ground level, interspersed with open areas of bare ground, rock, grasses or forbs. Most nests are located between 0.4 and 1.24 meters above ground level and are well-screened by foliage. Territories are located on steep slopes. The shallow soils slow succession, and the microclimates. On level terrain, tend to inhibit natural conditions that are maintained by wildfires and wildlife grazing that kept the vegetation in an early successional stage.</p>	<p>Breeds from central Oklahoma south through the Edward's Plateau, and Big Bend National Park, Texas, to at least Sierra Madre in central Coahuila, Mexico. In Texas, large populations generally found only on the Edward's Plateau. Large colonies are found on Fort Hood Military Reservation, and Devil's River and Kickapoo Caverns State Natural areas. Winters Mexico, with most recent records from Durango, Sinaloa, Nayarit, and Jalisco. Also a few wintering reports from Guerrero, Oaxaca, and southern Sonora.</p>
Brewster	TX	Arctic Peregrine Falcon	<p>Arctic peregrine falcons are slaty gray above and whitish below, and have a black head with vertical "bandit's mask" pattern over the eyes. This falcon can be distinguished from the American peregrine falcon by its smaller size and lighter coloration. They are very adept and exceedingly fast flyers, reaching speeds of more than 200 mph in dives. The dark brown or blue-gray backs of peregrines distinguish them from the sandy brown prairie falcon.</p>	<p>Nests in the Arctic tundra. Winters in the United States, Central, and South America, especially along coastlines and in mountains.</p>	<p>Occurs statewide in Texas during the fall and spring migrations, with a few wintering along the Texas Gulf Coast. Concentrates in April and October on North and South Padre Islands.</p>
Brewster	TX	Piping Plover	<p>see Harlingen County (wintering distribution)</p>		
Brewster	TX	Bald Eagle	<p>A large eagle with white head and tail in adult, wingspan 6 to 7.5 ft.. Tarsi are bare of</p>	<p>Nests near water; requires large trees for nesting. Winters along major rivers and reservoirs, and occasionally in rangeland</p>	<p>Counties shown as present distribution are those that contain large wintering population. Winter concentrations occur around large bodies of water from</p>

Federal Endangered Species

County	State	Name of Species	Species Description	Habitat	Comments
Briscoe	TX	Arctic Peregrine Falcon	feathers. Immatures are dark or mottled. Arctic peregrine falcons are slaty gray above and whitish below, and have a black head with vertical "bandit's mask" pattern over the eyes. This falcon can be distinguished from the American peregrine falcon by its smaller size and lighter coloration. They are very adept and exceedingly fast flyers, reaching speeds of more than 200 mph in dives. The dark brown or blue-gray backs of peregrines distinguish them from the sandy brown prairie falcon. see Marlingen County (wintering distribution)	areas. Fish, waterfowl, and carrion are the primary food sources. Nests in the Arctic tundra. Winters in the United States, Central, and South America, especially along coastlines and in mountains.	December-March. Occurs statewide in Texas during the fall and spring migrations, with a few wintering along the Texas Gulf Coast. Concentrates in April and October on North and South Padre Islands.
Briscoe	TX	Piping Plover	see Marlingen County (wintering distribution)		
Briscoe	TX	Bald Eagle	A large eagle with white head and tail in adult, wingspan 6 to 7.5 ft.. Tarsi are bare of feathers. Immatures are dark or mottled.	Nests near water; requires large trees for nesting. Winters along major rivers and reservoirs, and occasionally in rangeland areas. Fish, waterfowl, and carrion are the primary food sources.	Counties shown as present distribution are those that contain large wintering population. Winter concentrations occur around large bodies of water from December-March.
Brooks	TX	Ocelot	Small backs, are grayish to cinnamon, paler on the sides; underparts and inside limbs are whitish; dark markings form streaks that run obliquely down the sides, with two black stripes on each cheek. Young ocelots are darker than adults.	Dense almost impenetrable thickets that offer seclusion. It once occurred in desert scrub communities in southeastern Arizona. South of the United States, ocelots occur in humid tropical forests, coastal mangroves, and swampy savannas.	Is confined to native brushland of the lower Rio Grande Valley and also in other vegetated areas of south Texas.
Brooks	TX	Northern Aplomado Falcon	Adults characterized by rufous (rust) underparts, a gray	Open terrain with scattered trees, relatively low ground cover, abundance of small to	

County	State	Name of Species	Species Description	Habitat	Comments
Brooks	TX	Arctic Peregrine Falcon	back, a long and banded tail, and a distinctive black and white facial pattern. Arctic peregrine falcons are slaty gray above and whitish below, and have a black head with vertical "bandit's mask" pattern over the eyes. This falcon can be distinguished from the American peregrine falcon by its smaller size and lighter coloration. They are very adept and exceedingly fast flyers, reaching speeds of more than 200 mph in dives. The dark brown or blue-gray backs of peregrines distinguish them from the sandy brown prairie falcon. see Harlingen County (wintering distribution)	medium-sized birds, and a supply of suitable nesting platforms. Suitable habitat consists of inter-tree distances of 30m. Nests in the Arctic tundra. Winters in the United States, Central, and South America, especially along coastlines and in mountains.	Occurs statewide in Texas during the fall and spring migrations, with a few wintering along the Texas Gulf Coast. Concentrates in April and October on North and South Padre Islands.
Brooks	TX	Piping Plover	Adults rarely more than 3 feet. On the dorsal, four rows of dark blotches alternately arranged on the grayish or reddish-brown dorsal surface, and distinct to obscure dark spots along either side of the pink to orange venter.	Adults live in either shallow or deep flowing water over various substrates. Specific habitat requirements for the young are riffles (shallow, rocky-bottomed flowing water) and medium to large, flat rocks on the shore which provide hiding places.	
Brown	TX	Concho Water Snake			
Brown	TX	Arctic Peregrine Falcon	Arctic peregrine falcons are slaty gray above and whitish below, and have a black head with vertical "bandit's mask" pattern over the eyes. This falcon can be distinguished	Nests in the Arctic tundra. Winters in the United States, Central, and South America, especially along coastlines and in mountains.	Occurs statewide in Texas during the fall and spring migrations, with a few wintering along the Texas Gulf Coast. Concentrates in April and October on North and South Padre Islands.

Federal Endangered Species

County	State	Name of Species	Species Description	Habitat	Comments
Brown	TX	Whooping Crane	from the American peregrine falcon by its smaller size and lighter coloration. They are very adept and exceedingly fast flyers, reaching speeds of more than 200 mph in dives. The dark brown or blue-gray backs of peregrines distinguish them from the sandy brown prairie falcon. A large, snowy white, long-necked bird with long legs that normally trail behind in flight, black primary feathers, a red crown, and a wedge-shaped patch of black feathers behind the eye.	Marshes, river bottoms, potholes, prairies, cropland. Whooping cranes feed on small grains in agricultural fields, green forage, aquatic plants, insects, crustaceans, and small vertebrate animals.	
Brown	TX	Piping Plover	see Harlingen County (wintering distribution)		
Brownsville	TX	Arctic Peregrine Falcon	Arctic peregrine falcons are slaty gray above and whitish below, and have a black head with vertical "bandit's mask" pattern over the eyes. This falcon can be distinguished from the American peregrine falcon by its smaller size and lighter coloration. They are very adept and exceedingly fast flyers, reaching speeds of more than 200 mph in dives. The dark brown or blue-gray backs of peregrines distinguish them from the sandy brown prairie falcon.	Nests in the Arctic tundra. Winters in the United States, Central, and South America, especially along coastlines and in mountains.	Occurs statewide in Texas during the fall and spring migrations, with a few wintering along the Texas Gulf Coast. Concentrates in April and October on North and South Padre Islands.
Burleson	TX	Navasota Ladies-Tresses	This member of the orchid family	Occurs primarily in moist sandy soils in small	Populations are known to occur in Brazos, Burleson, Freestone,

County	State	Name of Species	Species Description	Habitat	Comments
			(Orchidaceae) is an erect, slender-stemmed perennial herb 8-15 inches tall. The roots are clusters of tubers. The linear leaves are arranged in a rosette, and are absent during flowering. Flowers are in a spiral arrangement on the stalk, giving the plant its generic name. Conspicuously white-tipped bracts occur underneath each 0.25 inch long flower. Flower petals are rounded or ovate, side petals have green central stripe, and the lip (bottom petal) is distinctly ragged.	openings amongst Post Oak Savanna vegetation associated with the Navasota and Brazos River drainages.	Grimes, Jasper, Leon, Madison, Robertson, and Washington counties.
Burleson	TX	Arctic Peregrine Falcon	Arctic peregrine falcons are slaty gray above and whitish below, and have a black head with vertical "bandit's mask" pattern over the eyes. This falcon can be distinguished from the American peregrine falcon by its smaller size and lighter coloration. They are very adept and exceedingly fast flyers, reaching speeds of more than 200 mph in dives. The dark brown or blue-gray backs of peregrines distinguish them from the sandy brown prairie falcon.	Nests in the Arctic tundra. Winters in the United States, Central, and South America, especially along coastlines and in mountains.	Occurs statewide in Texas during the fall and spring migrations, with a few wintering along the Texas Gulf Coast. Concentrates in April and October on North and South Padre Islands.
Burleson	TX	Houston Toad	A small (2-3.25 inches long) toad. Coloration varies	Requires deep sand or loamy sands for burrows/aestivation, and	Austin, Bastrop, Burleson, Colorado, Freestone, Lavaca, Lee (presumed but not confirmed), Leon,

Federal Endangered Species

County	State	Name of Species	Species Description	Habitat	Comments
			from light brown to gray or purplish gray, sometimes with green patches. Pale ventral surfaces often have small, dark spots. Males have dark throat.	breeds in ephemeral rain pools, flooded fields, and permanent ponds. Males call from shallow water or small mounds of soil or grass surrounded by water. Males also call from woods in wooded habitat within 100 m radius of breeding sites. Pairs sometimes come to breeding sites already in amplexus.	Milam, and Robertson Counties, in Texas.
Burleson	TX	Whooping Crane	A large, snowy white, long-necked bird with long legs that normally trail behind in flight, black primary feathers, a red crown, and a wedge-shaped patch of black feathers behind the eye.	Marshes, river bottoms, potholes, prairies, cropland. Whooping cranes feed on small grains in agricultural fields, green forage, aquatic plants, insects, crustaceans, and small vertebrate animals.	
Burleson	TX	Piping Plover	see Harlingen County (wintering distribution)		
Burnet	TX	Black-capped Vireo	Is a 4.5-inch insectivorous bird. Males are olive green above and white below with faint yellow flanks. The crown and upper half of the head is black with a partial white eye-ring and lores. Females are duller colored and have a slate gray crown and underparts washed with greenish yellow.	Preferred habitat consists of scattered trees and numerous dense clumps of bushes growing to ground level, interspersed with open areas of bare ground, rock, grasses or forbs. Most nests are located between 0.4 and 1.24 meters above ground level and are well-screened by foliage. Territories are located on steep slopes. The shallow soils slow succession, and the microclimates. On level terrain, tend to inhibit natural conditions that are maintained by wildfires and wildlife grazing that kept the vegetation in an early successional stage.	Breeds from central Oklahoma south through the Edward's Plateau, and Big Bend National Park, Texas, to at least Sierra Madre in central Coahuila, Mexico. In Texas, large populations generally found only on the Edward's Plateau. Large colonies are found on Fort Hood Military Reservation, and Devil's River and Kickapoo Caverns State Natural areas. Winters Mexico, with most recent records from Durango, Sinaloa, Nayarit, and Jalisco. Also a few wintering reports from Guerrero, Oaxaca, and southern Sonora.
Burnet	TX	Golden-cheeked Warbler	4.5 to 5 inches long with a wingspan of 7.75 inches. The male has a black back, throat, and cap; and yellow cheeks with a black stripe through the eye. Females are	Habitat can be characterized as oak-juniper woodland, providing nest substrate and essential foraging substrate.	Breeds exclusively in Texas. Is present from early March to mid-August.

County	State	Name of Species	Species Description	Habitat	Comments
Burnet	TX	Arctic Peregrine Falcon	<p>similar, but less colorful. Lower breast and belly of both sexes are white with black stripes on the flanks.</p> <p>Arctic peregrine falcons are slaty gray above and whitish below, and have a black head with vertical "bandit's mask" pattern over the eyes. This falcon can be distinguished from the American peregrine falcon by its smaller size and lighter coloration. They are very adept and exceedingly fast flyers, reaching speeds of more than 200 mph in dives. The dark brown or blue-gray backs of peregrines distinguish them from the sandy brown prairie falcon.</p>	Nests in the Arctic tundra. Winters in the United States, Central, and South America, especially along coastlines and in mountains.	Occurs statewide in Texas during the fall and spring migrations, with a few wintering along the Texas Gulf Coast. Concentrates in April and October on North and South Padre Islands.
Burnet	TX	Whooping Crane	<p>A large, snowy white, long-necked bird with long legs that normally trail behind in flight, black primary feathers, a red crown, and a wedge-shaped patch of black feathers behind the eye.</p>	Marshes, river bottoms, potholes, prairies, cropland. Whooping cranes feed on small grains in agricultural fields, green forage, aquatic plants, insects, crustaceans, and small vertebrate animals.	
Burnet	TX	Piping Plover	see Harlingen County (wintering distribution)		
Burnet	TX	Bald Eagle	<p>A large eagle with white head and tail in adult, wingspan 6 to 7.5 ft.. Tarsi are bare of feathers. Immatures are dark or mottled.</p>	Nests near water; requires large trees for nesting. Winters along major rivers and reservoirs, and occasionally in rangeland areas. Fish, waterfowl, and carrion are the primary food sources.	Counties shown as present distribution are those that contain large wintering population. Winter concentrations occur around large bodies of water from December-March.
Burnet	TX	Bald Eagle	<p>A large eagle with white head and tail in adult, wingspan 6</p>	Nests near water; requires large trees for nesting. Winters along major rivers	Counties shown as present distribution are those that contain large wintering population. Winter

Federal Endangered Species

County	State	Name of Species	Species Description	Habitat	Comments
			to 7.5 ft.. Tarsi are bare of feathers. Immatures are dark or mottled.	and reservoirs, and occasionally in rangeland areas. Fish, waterfowl, and carrion are the primary food sources.	concentrations occur around large bodies of water from December-March.
Caldwell	TX	Arctic Peregrine Falcon	Arctic peregrine falcons are slaty gray above and whitish below, and have a black head with vertical "bandit's mask" pattern over the eyes. This falcon can be distinguished from the American peregrine falcon by its smaller size and lighter coloration. They are very adept and exceedingly fast flyers, reaching speeds of more than 200 mph in dives. The dark brown or blue-gray backs of peregrines distinguish them from the sandy brown prairie falcon.	Nests in the Arctic tundra. Winters in the United States, Central, and South America, especially along coastlines and in mountains.	Occurs statewide in Texas during the fall and spring migrations, with a few wintering along the Texas Gulf Coast. Concentrates in April and October on North and South Padre Islands.
Caldwell	TX	Whooping Crane	A large, snowy white, long-necked bird with long legs that normally trail behind in flight, black primary feathers, a red crown, and a wedge-shaped patch of black feathers behind the eye.	Marshes, river bottoms, potholes, prairies, cropland. Whooping cranes feed on small grains in agricultural fields, green forage, aquatic plants, insects, crustaceans, and small vertebrate animals.	
Caldwell	TX	Piping Plover	see Harlingen County (wintering distribution)		
Calhoun	TX	Arctic Peregrine Falcon	Arctic peregrine falcons are slaty gray above and whitish below, and have a black head with vertical "bandit's mask" pattern over the eyes. This falcon can be distinguished from the American peregrine falcon by	Nests in the Arctic tundra. Winters in the United States, Central, and South America, especially along coastlines and in mountains.	Occurs statewide in Texas during the fall and spring migrations, with a few wintering along the Texas Gulf Coast. Concentrates in April and October on North and South Padre Islands.

County	State	Name of Species	Species Description	Habitat	Comments
Calhoun	TX	Green Sea Turtle	<p>its smaller size and lighter coloration. They are very adept and exceedingly fast flyers, reaching speeds of more than 200 mph in dives. The dark brown or blue-gray backs of peregrines distinguish them from the sandy brown prairie falcon.</p> <p>The adults length is four feet, and range from 250 to 450 pounds. The adult's carapace is smooth, lacks a keel (center ridge), and is light to dark brown with dark mottling.</p>	Generally found in shallow waters (except when migrating) inside reefs, bays, estuaries and inlets, especially sea grass beds. Open beaches with sloping platform and minimal disturbance are required for nesting. Sands must be friable and well drained.	Found throughout the world predominantly in subtropical and tropical waters. Occasionally occurs along the Texas Gulf Coast. Juvenile green sea turtle are found in Texas inshore waters, primarily along the south Texas coast.
Calhoun	TX	Hawksbill Sea Turtle	<p>One reaching 95-165 lbs. The shell is elongated and oval. The shell has pattern with yellow, orange or reddish-brown. Hawksbills get their name from their beak, which is relatively long and pointed like a hawk's beak.</p>	Hawksbill are found in rock areas, reefs, shallow coastal areas, and lagoons of oceanic islands. Generally found in waters less than 60 ft deep.	Worldwide in subtropical and tropical seas. Continental U.S. nesting is limited to Florida. Rare visitor along Texas coast.
Calhoun	TX	Kemp's Ridley Sea Turtle	<p>It reaches 75 to 100 lbs. Kemp's sea turtle has broad, heart-shaped, keeled carapace that is serrated behind the bridge. It has a triangular head and hooked beak. Juveniles have a dark-charcoal colored carapace, but with age changes to olive-green to grey. The lower shell is a light yellowish color.</p>	Shallow coastal and estuarine water, primarily where crabs are found.	Solitary females occasionally nest on Padre Island National Seashore. Juveniles have been found as far north as Cape Cod, Massachusetts. Majority of adults are confined to the Gulf of Mexico.
Calhoun	TX	Leatherback Sea Turtle	<p>Reaching weights between 650 and over 1200 lbs. This</p>	Preferred nesting sites are sandy, sloping beaches backed-up by vegetation on	A rare visitor to Texas Gulf Coast.

County	State	Name of Species	Species Description	Habitat	Comments
Calhoun	TX	Loggerhead Sea Turtle	turtle has lost the bony shell and is covered with smooth, mottled brown or mottled slaty-black to dark bluish-black skin with seven longitudinal dorsal ridges. Loggerheads have large heads with powerful jaws. The upper shell is brown to reddish-brown, flippers are brown to yellow, and the lower shell is yellow. Adults weigh 170-500 lbs.	mainland or islands near deep water and rough seas. This species is widely distributed within its range and it can be found hundreds of miles offshore. It also inhabits inshore areas such as bays, lagoons, salt marshes, ship channels, and mouths of large rivers.	Occasionally nests on Texas Gulf Coast. It is found in temperate and tropical waters worldwide.
Calhoun	TX	Whooping Crane	A large, snowy white, long-necked bird with long legs that normally trail behind in flight, black primary feathers, a red crown, and a wedge-shaped patch of black feathers behind the eye.	Marshes, river bottoms, potholes, prairies, cropland. Whooping cranes feed on small grains in agricultural fields, green forage, aquatic plants, insects, crustaceans, and small vertebrate animals.	
Calhoun	TX	Eastern Brown Pelican	A large, dark gray-brown water bird with a long, pouched orange bill. Adults have white head and neck, brownish-black on their breast and belly, and are silver grayish on most of their upper parts.	Sea coasts and coastal islands.	
Calhoun	TX	Least Tern	Small birds (21 cm long) Black crown, white forehead, grayish back and dorsal wing surfaces, jet black wing tips, snowy white underparts, and a black-tipped yellow bill. The male's bill is orange to bright yellow and the female's is light or	Premier nesting sites are salt flats, broad sandbars, and barren shores along wide, shallow rivers. Vegetation, if present, is usually located well away from the colony, with the exception of bugseed, eastern cottonwood, and sandbar willow. As natural nesting sites have become sparse, birds have used dredge islands, dikefields, fly-ash lagoons, sandpits,	Occur as remnant colonies within their historic distribution. Winters along the Gulf Coast.

County	State	Name of Species	Species Description	Habitat	Comments
Calhoun	TX	Piping Plover	dull yellow or straw-colored. see Harlingen County (wintering distribution)	and gravel levee roads as nesting sites.	
Callahan	TX	Arctic Peregrine Falcon	Arctic peregrine falcons are slaty gray above and whitish below, and have a black head with vertical "bandit's mask" pattern over the eyes. This falcon can be distinguished from the American peregrine falcon by its smaller size and lighter coloration. They are very adept and exceedingly fast flyers, reaching speeds of more than 200 mph in dives. The dark brown or blue-gray backs of peregrines distinguish them from the sandy brown prairie falcon.	Nests in the Arctic tundra. Winters in the United States, Central, and South America, especially along coastlines and in mountains.	Occurs statewide in Texas during the fall and spring migrations, with a few wintering along the Texas Gulf Coast. Concentrates in April and October on North and South Padre Islands.
Callahan	TX	Whooping Crane	A large, snowy white, long-necked bird with long legs that normally trail behind in flight, black primary feathers, a red crown, and a wedge-shaped patch of black feathers behind the eye.	Marshes, river bottoms, potholes, prairies, cropland. Whooping cranes feed on small grains in agricultural fields, green forage, aquatic plants, insects, crustaceans, and small vertebrate animals.	
Callahan	TX	Piping Plover	see Harlingen County (wintering distribution)		
Cameron	TX	Ocelot	Small backs, are grayish to cinnamon, paler on the sides; underparts and inside limbs are whitish; dark markings form streaks that run obliquely down the sides, with two black stripes on each cheek. Young	Dense almost impenetrable thickets that offer seclusion. It once occurred in desert scrub communities in southeastern Arizona. South of the United States, ocelots occur in humid tropical forests, coastal mangroves, and swampy savannas.	Is confined to native brushland of the lower Rio Grande Valley and also in other vegetated areas of south Texas.

Federal Endangered Species

County	State	Name of Species	Species Description	Habitat	Comments
Cameron	TX	Jaguarundi	ocelots are darker than adults. Small (88-128 cm total length), slender bodied, long tailed, unspotted cat. There are three color phases gray, red, and black.	Inhabits thick, dense, thorny brushlands in the lower Rio Grande Valley. The thickets need not be continuous. Localities near streams preferred or wherever dense vegetation occurs in their range.	
Cameron	TX	Northern Aplomado Falcon	Adults characterized by rufous (rust) underparts, a gray back, a long and banded tail, and a distinctive black and white facial pattern.	Open terrain with scattered trees, relatively low ground cover, abundance of small to medium-sized birds, and a supply of suitable nesting platforms. Suitable habitat consists of inter-tree distances of 30m.	
Cameron	TX	American Alligator	A large (up to 16 feet), lizard-like reptile with a broadly rounded snout. General adult coloration is grayish-black.	Broad river valleys, meandering streams, oxbow lakes, marshes, swamps, estuaries, bayous, and creeks with minimal water-flow.	Currently occur in more than 90% of their historic range. They also occur in suitable inland habitat.
Cameron	TX	Arctic Peregrine Falcon	Arctic peregrine falcons are slaty gray above and whitish below, and have a black head with vertical "bandit's mask" pattern over the eyes. This falcon can be distinguished from the American peregrine falcon by its smaller size and lighter coloration. They are very adept and exceedingly fast flyers, reaching speeds of more than 200 mph in dives. The dark brown or blue-gray backs of peregrines distinguish them from the sandy brown prairie falcon.	Nests in the Arctic tundra. Winters in the United States, Central, and South America, especially along coastlines and in mountains.	Occurs statewide in Texas during the fall and spring migrations, with a few wintering along the Texas Gulf Coast. Concentrates in April and October on North and South Padre Islands.
Cameron	TX	Eastern Brown Pelican	A large, dark gray-brown water bird with a long, pouched orange bill. Adults have white head and neck,	Sea coasts and coastal islands.	

County	State	Name of Species	Species Description	Habitat	Comments
Cameron	TX	Least Tern	brownish-black on their breast and belly, and are silver grayish on most of their upper parts. Small birds (21 cm long) Black crown, white forehead, grayish back and dorsal wing surfaces, jet black wing tips, snowy white underparts, and a black-tipped yellow bill. The male's bill is orange to bright yellow and the female's is light or dull yellow or straw-colored. see Harlingen County (wintering distribution)	Premier nesting sites are salt flats, broad sandbars, and barren shores along wide, shallow rivers. Vegetation, if present, is usually located well away from the colony, with the exception of bugseed, eastern cottonwood, and sandbar willow. As natural nesting sites have become sparse, birds have used dredge islands, dikefields, fly-ash lagoons, sandpits, and gravel levee roads as nesting sites.	Occur as remnant colonies within their historic distribution. Winters along the Gulf Coast.
Cameron	TX	Piping Plover	see Harlingen County (wintering distribution)		
Camp	TX	Arctic Peregrine Falcon	Arctic peregrine falcons are slaty gray above and whitish below, and have a black head with vertical "bandit's mask" pattern over the eyes. This falcon can be distinguished from the American peregrine falcon by its smaller size and lighter coloration. They are very adept and exceedingly fast flyers, reaching speeds of more than 200 mph in dives. The dark brown or blue-gray backs of peregrines distinguish them from the sandy brown prairie falcon. see Harlingen County (wintering distribution)	Nests in the Arctic tundra. Winters in the United States, Central, and South America, especially along coastlines and in mountains.	Occurs statewide in Texas during the fall and spring migrations, with a few wintering along the Texas Gulf Coast. Concentrates in April and October on North and South Padre Islands.
Camp	TX	Piping Plover	see Harlingen County (wintering distribution)		
Camp	TX	Bald Eagle	A large eagle with white head and tail in adult, wingspan 6	Nests near water; requires large trees for nesting. Winters along major rivers	Counties shown as present distribution are those that contain large wintering population. Winter

Federal Endangered Species

County	State	Name of Species	Species Description	Habitat	Comments
			to 7.5 ft.. Tarsi are bare of feathers. Immatures are dark or mottled.	and reservoirs, and occasionally in rangeland areas. Fish, waterfowl, and carrion are the primary food sources.	concentrations occur around large bodies of water from December-March.
Carson	TX	Piping Plover	see Harlingen County (wintering distribution)		
Carson	TX	Bald Eagle	A large eagle with white head and tail in adult, wingspan 6 to 7.5 ft.. Tarsi are bare of feathers. Immatures are dark or mottled.	Nests near water; requires large trees for nesting. Winters along major rivers and reservoirs, and occasionally in rangeland areas. Fish, waterfowl, and carrion are the primary food sources.	Counties shown as present distribution are those that contain large wintering population. Winter concentrations occur around large bodies of water from December-March.
Cass	TX	Arctic Peregrine Falcon	Arctic peregrine falcons are slaty gray above and whitish below, and have a black head with vertical "bandit's mask" pattern over the eyes. This falcon can be distinguished from the American peregrine falcon by its smaller size and lighter coloration. They are very adept and exceedingly fast flyers, reaching speeds of more than 200 mph in dives. The dark brown or blue-gray backs of peregrines distinguish them from the sandy brown prairie falcon.	Nests in the Arctic tundra. Winters in the United States, Central, and South America, especially along coastlines and in mountains.	Occurs statewide in Texas during the fall and spring migrations, with a few wintering along the Texas Gulf Coast. Concentrates in April and October on North and South Padre Islands.
Cass	TX	Piping Plover	see Harlingen County (wintering distribution)		
Cass	TX	Bald Eagle	A large eagle with white head and tail in adult, wingspan 6 to 7.5 ft.. Tarsi are bare of feathers. Immatures are dark or mottled.	Nests near water; requires large trees for nesting. Winters along major rivers and reservoirs, and occasionally in rangeland areas. Fish, waterfowl, and carrion are the primary food sources.	Counties shown as present distribution are those that contain large wintering population. Winter concentrations occur around large bodies of water from December-March.
Castro	TX	Arctic Peregrine Falcon	Arctic peregrine falcons are slaty gray above and whitish below, and	Nests in the Arctic tundra. Winters in the United States, Central, and South America, especially along	Occurs statewide in Texas during the fall and spring migrations, with a few wintering along the Texas Gulf Coast. Concentrates in

County	State	Name of Species	Species Description	Habitat	Comments
Castro	TX	Piping Plover	have a black head with vertical "bandit's mask" pattern over the eyes. This falcon can be distinguished from the American peregrine falcon by its smaller size and lighter coloration. They are very adept and exceedingly fast flyers, reaching speeds of more than 200 mph in dives. The dark brown or blue-gray backs of peregrines distinguish them from the sandy brown prairie falcon. see Harlingen County (wintering distribution)	coastlines and in mountains.	April and October on North and South Padre Islands.
Castro	TX	Bald Eagle	A large eagle with white head and tail in adult, wingspan 6 to 7.5 ft.. Tarsi are bare of feathers. Immatures are dark or mottled.	Nests near water; requires large trees for nesting. Winters along major rivers and reservoirs, and occasionally in rangeland areas. Fish, waterfowl, and carrion are the primary food sources.	Counties shown as present distribution are those that contain large wintering population. Winter concentrations occur around large bodies of water from December-March.
Chambers	TX	American Alligator	A large (up to 16 feet), lizard-like reptile with a broadly rounded snout. General adult coloration is grayish-black.	Broad river valleys, meandering streams, oxbow lakes, marshes, swamps, estuaries, bayous, and creeks with minimal water-flow.	Currently occur in more than 90% of their historic range. They also occur in suitable inland habitat.
Chambers	TX	Green Sea Turtle	The adults length is four feet, and range from 250 to 450 pounds. The adult's carapace is smooth, lacks a keel (center ridge), and is light to dark brown with dark mottling.	Generally found in shallow waters (except when migrating) inside reefs, bays, estuaries and inlets, especially sea grass beds. Open beaches with sloping platform and minimal disturbance are required for nesting. Sands must be friable and well drained.	Found throughout the world predominantly in subtropical and tropical waters. Occasionally occurs along the Texas Gulf Coast. Juvenile green sea turtle are found in Texas inshore waters, primarily along the south Texas coast.
Chambers	TX	Hawksbill Sea Turtle	One reaching 95-165 lbs. The shell is elongated and oval. The shell has pattern with yellow, orange or reddish-brown.	Hawksbill are found in rock areas, reefs, shallow coastal areas, and lagoons of oceanic islands. Generally found in waters less than 60 ft deep.	Worldwide in subtropical and tropical seas. Continental U.S. nesting is limited to Florida. Rare visitor along Texas coast.

County	State	Name of Species	Species Description	Habitat	Comments
Chambers	TX	Kemp's Ridley Sea Turtle	<p>Hawksbills get their name from their beak, which is relatively long and pointed like a hawk's beak.</p> <p>It reaches 75 to 100 lbs. Kemp's sea turtle has broad, heart-shaped, keeled carapace that is serrated behind the bridge. It has a triangular head and hooked beak.</p> <p>Juveniles have a dark-charcoal colored carapace, but with age changes to olive-green to grey. The lower shell is a light yellowish color.</p>	Shallow coastal and estuarine water, primarily where crabs are found.	Solitary females occasionally nest on Padre Island National Seashore. Juveniles have been found as far north as Cape Cod, Massachusetts. Majority of adults are confined to the Gulf of Mexico.
Chambers	TX	Leatherback Sea Turtle	<p>Reaching weights between 650 and over 1200 lbs. This turtle has lost the bony shell and is covered with smooth, mottled brown or mottled slaty-black to dark bluish-black skin with seven longitudinal dorsal ridges.</p>	Preferred nesting sites are sandy, sloping beaches backed-up by vegetation on mainland or islands near deep water and rough seas.	A rare visitor to Texas Gulf Coast.
Chambers	TX	Loggerhead Sea Turtle	<p>Loggerheads have large heads with powerful jaws. The upper shell is brown to reddish-brown, flippers are brown to yellow, and the lower shell is yellow. Adults weigh 170-500 lbs.</p>	This species is widely distributed within its range and it can be found hundreds of miles offshore. It also inhabits inshore areas such as bays, lagoons, salt marshes, ship channels, and mouths of large rivers.	Occasionally nests on Texas Gulf Coast. It is found in temperate and tropical waters worldwide.
Chambers	TX	Eastern Brown Pelican	<p>A large, dark gray-brown water bird with a long, pouched orange bill. Adults have white head and neck, brownish-black on their breast and belly, and are silver grayish on most of their upper</p>	Sea coasts and coastal islands.	

County	State	Name of Species	Species Description	Habitat	Comments
Chambers	TX	Least Tern	parts. Small birds (21 cm long) Black crown, white forehead, grayish back and dorsal wing surfaces, jet black wing tips, snowy white underparts, and a black-tipped yellow bill. The male's bill is orange to bright yellow and the female's is light or dull yellow or straw-colored.	Premier nesting sites are salt flats, broad sandbars, and barren shores along wide, shallow rivers. Vegetation, if present, is usually located well away from the colony, with the exception of bugseed, eastern cottonwood, and sandbar willow. As natural nesting sites have become sparse, birds have used dredge islands, dikefields, fly-ash lagoons, sandpits, and gravel levee roads as nesting sites.	Occur as remnant colonies within their historic distribution. Winters along the Gulf Coast.
Chambers	TX	Piping Plover	see Harlingen County (wintering distribution)		
Chambers	TX	Bald Eagle	A large eagle with white head and tail in adult, wingspan 6 to 7.5 ft.. Tarsi are bare of feathers. Immatures are dark or mottled.	Nests near water; requires large trees for nesting. Winters along major rivers and reservoirs, and occasionally in rangeland areas. Fish, waterfowl, and carrion are the primary food sources.	Counties shown as present distribution are those that contain large wintering population. Winter concentrations occur around large bodies of water from December-March.
Cherokee	TX	Red-Cockaded Woodpecker	The red-cockaded woodpecker 18 to 20 centimeters long with a wing span of 35 to 38 centimeters. There are black and white horizontal stripes on its back, and its cheeks and underparts are white. Its flanks are black streaked. The cap and stripe on the side of the neck and the throat are black. The male has a small red spot on each side of the black cap.	Open stands of pines with a minimum age of 60 years provide roosting and nesting requirements. Cavity excavation for roosting almost always occurs in living pines, and usually in those which are infected with a fungus producing what is known as red-heart disease.	This bird's range is closely tied to the distribution of southern pines.
Cherokee	TX	Arctic Peregrine Falcon	Arctic peregrine falcons are slaty gray above and whitish below, and have a black head with vertical "bandit's mask" pattern over the	Nests in the Arctic tundra. Winters in the United States, Central, and South America, especially along coastlines and in mountains.	Occurs statewide in Texas during the fall and spring migrations, with a few wintering along the Texas Gulf Coast. Concentrates in April and October on North and South Padre Islands.

Federal Endangered Species

County	State	Name of Species	Species Description	Habitat	Comments
Cherokee	TX	Piping Plover	eyes. This falcon can be distinguished from the American peregrine falcon by its smaller size and lighter coloration. They are very adept and exceedingly fast flyers, reaching speeds of more than 200 mph in dives. The dark brown or blue-gray backs of peregrines distinguish them from the sandy brown prairie falcon. see Harlingen County (wintering distribution)		
Childress	TX	Arctic Peregrine Falcon	Arctic peregrine falcons are slaty gray above and whitish below, and have a black head with vertical "bandit's mask" pattern over the eyes. This falcon can be distinguished from the American peregrine falcon by its smaller size and lighter coloration. They are very adept and exceedingly fast flyers, reaching speeds of more than 200 mph in dives. The dark brown or blue-gray backs of peregrines distinguish them from the sandy brown prairie falcon.	Nests in the Arctic tundra. Winters in the United States, Central, and South America, especially along coastlines and in mountains.	Occurs statewide in Texas during the fall and spring migrations, with a few wintering along the Texas Gulf Coast. Concentrates in April and October on North and South Padre Islands.
Childress	TX	Whooping Crane	A large, snowy white, long-necked bird with long legs that normally trail behind in flight, black primary feathers, a red crown, and a wedge-shaped patch of black feathers behind the eye.	Marshes, river bottoms, potholes, prairies, cropland. Whooping cranes feed on small grains in agricultural fields, green forage, aquatic plants, insects, crustaceans, and small vertebrate animals.	

County	State	Name of Species	Species Description	Habitat	Comments
Childress	TX	Least Tern	Small birds (21 cm long) Black crown, white forehead, grayish back and dorsal wing surfaces, jet black wing tips, snowy white underparts, and a black-tipped yellow bill. The male's bill is orange to bright yellow and the female's is light or dull yellow or straw-colored.	Premier nesting sites are salt flats, broad sandbars, and barren shores along wide, shallow rivers. Vegetation, if present, is usually located well away from the colony, with the exception of bugseed, eastern cottonwood, and sandbar willow. As natural nesting sites have become sparse, birds have used dredge islands, dikefields, fly-ash lagoons, sandpits, and gravel levee roads as nesting sites.	Occur as remnant colonies within their historic distribution. Winters along the Gulf Coast.
Childress	TX	Piping Plover	see Harlingen County (wintering distribution)		
Childress	TX	Bald Eagle	A large eagle with white head and tail in adult, wingspan 6 to 7.5 ft.. Tarsi are bare of feathers. Immatures are dark or mottled.	Nests near water; requires large trees for nesting. Winters along major rivers and reservoirs, and occasionally in rangeland areas. Fish, waterfowl, and carrion are the primary food sources.	Counties shown as present distribution are those that contain large wintering population. Winter concentrations occur around large bodies of water from December-March.
Clay	TX	Arctic Peregrine Falcon	Arctic peregrine falcons are slaty gray above and whitish below, and have a black head with vertical "bandit's mask" pattern over the eyes. This falcon can be distinguished from the American peregrine falcon by its smaller size and lighter coloration. They are very adept and exceedingly fast flyers, reaching speeds of more than 200 mph in dives. The dark brown or blue-gray backs of peregrines distinguish them from the sandy brown prairie falcon.	Nests in the Arctic tundra. Winters in the United States, Central, and South America, especially along coastlines and in mountains.	Occurs statewide in Texas during the fall and spring migrations, with a few wintering along the Texas Gulf Coast. Concentrates in April and October on North and South Padre Islands.
Clay	TX	Whooping Crane	A large, snowy white, long-necked bird with long legs that normally trail	Marshes, river bottoms, potholes, prairies, cropland. Whooping cranes feed on small grains in	

Federal Endangered Species

County	State	Name of Species	Species Description	Habitat	Comments
			behind in flight, black primary feathers, a red crown, and a wedge-shaped patch of black feathers behind the eye.	agricultural fields, green forage, aquatic plants, insects, crustaceans, and small vertebrate animals.	
Clay	TX	Least Tern	Small birds (21 cm long) Black crown, white forehead, grayish back and dorsal wing surfaces, jet black wing tips, snowy white underparts, and a black-tipped yellow bill. The male's bill is orange to bright yellow and the female's is light or dull yellow or straw-colored.	Premier nesting sites are salt flats, broad sandbars, and barren shores along wide, shallow rivers. Vegetation, if present, is usually located well away from the colony, with the exception of bugseed, eastern cottonwood, and sandbar willow. As natural nesting sites have become sparse, birds have used dredge islands, dikefields, fly-ash lagoons, sandpits, and gravel levee roads as nesting sites.	Occur as remnant colonies within their historic distribution. Winters along the Gulf Coast.
Clay	TX	Piping Plover	see Harlingen County (wintering distribution)		
Cochran	TX	Arctic Peregrine Falcon	Arctic peregrine falcons are slaty gray above and whitish below, and have a black head with vertical "bandit's mask" pattern over the eyes. This falcon can be distinguished from the American peregrine falcon by its smaller size and lighter coloration. They are very adept and exceedingly fast flyers, reaching speeds of more than 200 mph in dives. The dark brown or blue-gray backs of peregrines distinguish them from the sandy brown prairie falcon.	Nests in the Arctic tundra. Winters in the United States, Central, and South America, especially along coastlines and in mountains.	Occurs statewide in Texas during the fall and spring migrations, with a few wintering along the Texas Gulf Coast. Concentrates in April and October on North and South Padre Islands.
Cochran	TX	Piping Plover	see Harlingen County (wintering distribution)		
Cochran	TX	Bald Eagle	A large eagle with white head and tail	Nests near water; requires large trees for nesting.	Counties shown as present distribution are those that contain

County	State	Name of Species	Species Description	Habitat	Comments
Coke	TX	Texas Poppy-mallow	<p>in adult, wingspan 6 to 7.5 ft.. Tarsi are bare of feathers. Immatures are dark or mottled.</p> <p>An erect perennial, 10-50 inches tall, with slender taproots up to 4 feet long, producing one or several stems. Covered with microscopic, slightly rough hairs. Leaves are alternate with an almost round outline, but are divided into 3-5 lobes, the edges usually smooth or with a few teeth. Flowers are cup-shaped, red to purple with a deeper red basal spot. Fruits are flattened disks with 12-20 close fitting grapefruit-like, somewhat kidney-shaped, with very hairy backs and exposed sides.</p>	<p>Winters along major rivers and reservoirs, and occasionally in rangeland areas. Fish, waterfowl, and carrion are the primary food sources.</p> <p>Occurs in deep sandy soils blown from alluvial deposits along the Colorado River of Texas with shiner oak, bull nettle, Indian blanket, three-awn, and dropseed. These deep, loose sands have high water intake with little runoff.</p>	<p>large wintering population. Winter concentrations occur around large bodies of water from December-March.</p>
Coke	TX	Concho Water Snake	<p>Adults rarely more than 3 feet. On the dorsal, four rows of dark blotches alternately arranged on the grayish or reddish-brown dorsal surface, and distinct to obscure dark spots along either side of the pink to orange venter.</p>	<p>Adults live in either shallow or deep flowing water over various substrates. Specific habitat requirements for the young are riffles (shallow, rocky-bottomed flowing water) and medium to large, flat rocks on the shore which provide hiding places.</p>	
Coke	TX	Black-capped Vireo	<p>Is a 4.5-inch insectivorous bird. Males are olive green above and white below with faint yellow flanks. The crown and upper half of the head is</p>	<p>Preferred habitat consists of scattered trees and numerous dense clumps of bushes growing to ground level, interspersed with open areas of bare ground, rock, grasses or forbs. Most nests are located between</p>	<p>Breeds from central Oklahoma south through the Edward's Plateau, and Big Bend National Park, Texas, to at least Sierra Madre in central Coahuila, Mexico. In Texas, large populations generally found only on the Edward' Plateau. Large colonies are found on Fort Hood</p>

County	State	Name of Species	Species Description	Habitat	Comments
			black with a partial white eye-ring and lores. Females are duller colored and have a slate gray crown and underparts washed with greenish yellow.	0.4 and 1.24 meters above ground level and are well-screened by foliage. Territories are located on steep slopes. The shallow soils slow succession, and the microclimates. On level terrain, tend to inhibit natural conditions that are maintained by wildfires and wildlife grazing that kept the vegetation in an early successional stage.	Military Reservation, and Devil's River and Kickapoo Caverns State Natural areas. Winters Mexico, with most recent records from Durango, Sinaloa, Nayarit, and Jalisco. Also a few wintering reports from Guerrero, Oaxaca, and southern Sonora.
Coke	TX	Arctic Peregrine Falcon	Arctic peregrine falcons are slaty gray above and whitish below, and have a black head with vertical "bandit's mask" pattern over the eyes. This falcon can be distinguished from the American peregrine falcon by its smaller size and lighter coloration. They are very adept and exceedingly fast flyers, reaching speeds of more than 200 mph in dives. The dark brown or blue-gray backs of peregrines distinguish them from the sandy brown prairie falcon. see Harlingen County (wintering distribution)	Nests in the Arctic tundra. Winters in the United States, Central, and South America, especially along coastlines and in mountains.	Occurs statewide in Texas during the fall and spring migrations, with a few wintering along the Texas Gulf Coast. Concentrates in April and October on North and South Padre Islands.
Coke	TX	Piping Plover			
Coke	TX	Bald Eagle	A large eagle with white head and tail in adult, wingspan 6 to 7.5 ft.. Tarsi are bare of feathers. Immatures are dark or mottled.	Nests near water; requires large trees for nesting. Winters along major rivers and reservoirs, and occasionally in rangeland areas. Fish, waterfowl, and carrion are the primary food sources.	Counties shown as present distribution are those that contain large wintering population. Winter concentrations occur around large bodies of water from December-March.
Coleman	TX	Arctic Peregrine Falcon	Arctic peregrine falcons are slaty gray above and whitish below, and have a black head with vertical "bandit's mask"	Nests in the Arctic tundra. Winters in the United States, Central, and South America, especially along coastlines and in mountains.	Occurs statewide in Texas during the fall and spring migrations, with a few wintering along the Texas Gulf Coast. Concentrates in April and October on North and South Padre Islands.

County	State	Name of Species	Species Description	Habitat	Comments
			<p>pattern over the eyes. This falcon can be distinguished from the American peregrine falcon by its smaller size and lighter coloration. They are very adept and exceedingly fast flyers, reaching speeds of more than 200 mph in dives. The dark brown or blue-gray backs of peregrines distinguish them from the sandy brown prairie falcon.</p>		
Coleman	TX	Whooping Crane	<p>A large, snowy white, long-necked bird with long legs that normally trail behind in flight, black primary feathers, a red crown, and a wedge-shaped patch of black feathers behind the eye.</p>	Marshes, river bottoms, potholes, prairies, cropland. Whooping cranes feed on small grains in agricultural fields, green forage, aquatic plants, insects, crustaceans, and small vertebrate animals.	
Coleman	TX	Piping Plover	see Marlingen County (wintering distribution)		
Collin	TX	Arctic Peregrine Falcon	<p>Arctic peregrine falcons are slaty gray above and whitish below, and have a black head with vertical "bandit's mask" pattern over the eyes. This falcon can be distinguished from the American peregrine falcon by its smaller size and lighter coloration. They are very adept and exceedingly fast flyers, reaching speeds of more than 200 mph in dives. The dark brown or blue-gray backs of peregrines distinguish them from the sandy brown</p>	<p>Nests in the Arctic tundra. Winters in the United States, Central, and South America, especially along coastlines and in mountains.</p>	Occurs statewide in Texas during the fall and spring migrations, with a few wintering along the Texas Gulf Coast. Concentrates in April and October on North and South Padre Islands.

Federal Endangered Species

County	State	Name of Species	Species Description	Habitat	Comments
Collin	TX	Whooping Crane	prairie falcon. A large, snowy white, long-necked bird with long legs that normally trail behind in flight, black primary feathers, a red crown, and a wedge-shaped patch of black feathers behind the eye.	Marshes, river bottoms, potholes, prairies, cropland. Whooping cranes feed on small grains in agricultural fields, green forage, aquatic plants, insects, crustaceans, and small vertebrate animals.	
Collin	TX	Piping Plover	see Harlingen County (wintering distribution)		
Collingsworth	TX	Arctic Peregrine Falcon	Arctic peregrine falcons are slaty gray above and whitish below, and have a black head with vertical "bandit's mask" pattern over the eyes. This falcon can be distinguished from the American peregrine falcon by its smaller size and lighter coloration. They are very adept and exceedingly fast flyers, reaching speeds of more than 200 mph in dives. The dark brown or blue-gray backs of peregrines distinguish them from the sandy brown prairie falcon.	Nests in the Arctic tundra. Winters in the United States, Central, and South America, especially along coastlines and in mountains.	Occurs statewide in Texas during the fall and spring migrations, with a few wintering along the Texas Gulf Coast. Concentrates in April and October on North and South Padre Islands.
Collingsworth	TX	Whooping Crane	A large, snowy white, long-necked bird with long legs that normally trail behind in flight, black primary feathers, a red crown, and a wedge-shaped patch of black feathers behind the eye.	Marshes, river bottoms, potholes, prairies, cropland. Whooping cranes feed on small grains in agricultural fields, green forage, aquatic plants, insects, crustaceans, and small vertebrate animals.	
Collingsworth	TX	Piping Plover	see Harlingen County (wintering distribution)		
Collingsworth	TX	Bald Eagle	A large eagle with white head and tail	Nests near water; requires large trees for nesting.	Counties shown as present distribution are those that contain

County	State	Name of Species	Species Description	Habitat	Comments
			in adult, wingspan 6 to 7.5 ft.. Tarsi are bare of feathers. Immatures are dark or mottled.	Winters along major rivers and reservoirs, and occasionally in rangeland areas. Fish, waterfowl, and carrion are the primary food sources.	large wintering population. Winter concentrations occur around large bodies of water from December-March.
Colorado	TX	Attwater's Greater Prairie	A brownish, strongly black-barred, medium-sized grouse with a short, rounded, blackish tail. Males have long pinnae on the sides of the neck, which point forward during courtship. Males also have a yellow-orange comb above the eyes, and, on each side of the neck, an area of yellow-orange skin that inflates during courtship display.	The species uses different areas of the coastal prairies grassland for various activities, therefore interpersions of short, mid, and tall grass prairie is optimum. For example, areas of less than 10 inches in height are used for courtship, feeding and moisture avoidance. Areas of 10-16 inches in maximum height are used for roosting and feeding, whereas between 16-24 inches maximum height are used for nesting, loafing, feeding, and escape. Interspaces between grass clumps should be relatively open to facilitate movement. Densely vegetated areas of over 24 inches in height are generally avoided, but are occasionally used for protection from inclement weather and predators, and as fall feeding grounds.	In Aransas, Austin, Colorado, Galveston, Goliad, Refugio, and Victoria counties.
Colorado	TX	American Alligator	A large (up to 16 feet), lizard-like reptile with a broadly rounded snout. General adult coloration is grayish-black.	Broad river valleys, meandering streams, oxbow lakes, marshes, swamps, estuaries, bayous, and creeks with minimal water-flow.	Currently occur in more than 90% of their historic range. They also occur in suitable inland habitat.
Colorado	TX	Houston Toad	A small (2-3.25 inches long) toad. Coloration varies from light brown to gray or purplish gray, sometimes with green patches. Pale ventral surfaces often have small, dark spots. Males have dark throat.	Requires deep sand or loamy sands for burrows/aestivation, and breeds in ephemeral rain pools, flooded fields, and permanent ponds. Males call from shallow water or small mounds of soil or grass surrounded by water. Males also call from woods in wooded habitat within 100 m radius of breeding sites. Pairs sometimes come to breeding sites already in amplexus.	Austin, Bastrop, Burleson, Colorado, Freestone, Lavaca, Lee (presumed but not confirmed), Leon, Milam, and Robertson Counties, in Texas.

Federal Endangered Species

County	State	Name of Species	Species Description	Habitat	Comments
Colorado	TX	Arctic Peregrine Falcon	Arctic peregrine falcons are slaty gray above and whitish below, and have a black head with vertical "bandit's mask" pattern over the eyes. This falcon can be distinguished from the American peregrine falcon by its smaller size and lighter coloration. They are very adept and exceedingly fast flyers, reaching speeds of more than 200 mph in dives. The dark brown or blue-gray backs of peregrines distinguish them from the sandy brown prairie falcon.	Nests in the Arctic tundra. Winters in the United States, Central, and South America, especially along coastlines and in mountains.	Occurs statewide in Texas during the fall and spring migrations, with a few wintering along the Texas Gulf Coast. Concentrates in April and October on North and South Padre Islands.
Colorado	TX	Whooping Crane	A large, snowy white, long-necked bird with long legs that normally trail behind in flight, black primary feathers, a red crown, and a wedge-shaped patch of black feathers behind the eye.	Marshes, river bottoms, potholes, prairies, cropland. Whooping cranes feed on small grains in agricultural fields, green forage, aquatic plants, insects, crustaceans, and small vertebrate animals.	
Colorado	TX	Piping Plover	see Marlingen County (wintering distribution)		
Colorado	TX	Bald Eagle	A large eagle with white head and tail in adult, wingspan 6 to 7.5 ft.. Tarsi are bare of feathers. Immatures are dark or mottled.	Nests near water; requires large trees for nesting. Winters along major rivers and reservoirs, and occasionally in rangeland areas. Fish, waterfowl, and carrion are the primary food sources.	Counties shown as present distribution are those that contain large wintering population. Winter concentrations occur around large bodies of water from December-March.
Comal	TX	Fountain Darter	A small (0.9-1.4in.), darter, lacking lateral line. Olive-colored, with reds and yellows on dorsal fins. Upper surface has about 8 indistinct dusky	Quiet water with constant temperature (21-23 degrees C.), and aquatic vegetation growing close to the substrate.	Headwaters of Comal and San Marcos Rivers in Comal and in Hays Counties.

County	State	Name of Species	Species Description	Habitat	Comments
Comal	TX	Golden-cheeked Warbler	cross-blotches. 4.5 to 5 inches long with a wingspan of 7.75 inches. The male has a black back, throat, and cap; and yellow cheeks with a black stripe through the eye. Females are similar, but less colorful. Lower breast and belly of both sexes are white with black stripes on the flanks.	Habitat can be characterized as oak-juniper woodland, providing nest substrate and essential foraging substrate.	Breeds exclusively in Texas. Is present from early March to mid-August.
Comal	TX	Arctic Peregrine Falcon	Arctic peregrine falcons are slaty gray above and whitish below, and have a black head with vertical "bandit's mask" pattern over the eyes. This falcon can be distinguished from the American peregrine falcon by its smaller size and lighter coloration. They are very adept and exceedingly fast flyers, reaching speeds of more than 200 mph in dives. The dark brown or blue-gray backs of peregrines distinguish them from the sandy brown prairie falcon. see Harlingen County (wintering distribution)	Nests in the Arctic tundra. Winters in the United States, Central, and South America, especially along coastlines and in mountains.	Occurs statewide in Texas during the fall and spring migrations, with a few wintering along the Texas Gulf Coast. Concentrates in April and October on North and South Padre Islands.
Comal	TX	Piping Plover			
Comanche	TX	Arctic Peregrine Falcon	Arctic peregrine falcons are slaty gray above and whitish below, and have a black head with vertical "bandit's mask" pattern over the eyes. This falcon can be distinguished from the American peregrine falcon by	Nests in the Arctic tundra. Winters in the United States, Central, and South America, especially along coastlines and in mountains.	Occurs statewide in Texas during the fall and spring migrations, with a few wintering along the Texas Gulf Coast. Concentrates in April and October on North and South Padre Islands.

Federal Endangered Species

County	State	Name of Species	Species Description	Habitat	Comments
Comanche	TX	Golden-cheeked Warbler	its smaller size and lighter coloration. They are very adept and exceedingly fast flyers, reaching speeds of more than 200 mph in dives. The dark brown or blue-gray backs of peregrines distinguish them from the sandy brown prairie falcon. 4.5 to 5 inches long with a wingspan of 7.75 inches. The male has a black back, throat, and cap; and yellow cheeks with a black stripe through the eye. Females are similar, but less colorful. Lower breast and belly of both sexes are white with black stripes on the flanks.	Habitat can be characterized as oak-juniper woodland, providing nest substrate and essential foraging substrate.	Breeds exclusively in Texas. Is present from early March to mid-August.
Comanche	TX	Whooping Crane	A large, snowy white, long-necked bird with long legs that normally trail behind in flight, black primary feathers, a red crown, and a wedge-shaped patch of black feathers behind the eye.	Marshes, river bottoms, potholes, prairies, cropland. Whooping cranes feed on small grains in agricultural fields, green forage, aquatic plants, insects, crustaceans, and small vertebrate animals.	
Comanche	TX	Piping Plover	see Harlingen County (wintering distribution)		
Concho	TX	Arctic Peregrine Falcon	Arctic peregrine falcons are slaty gray above and whitish below, and have a black head with vertical "bandit's mask" pattern over the eyes. This falcon can be distinguished from the American peregrine falcon by its smaller size and lighter coloration.	Nests in the Arctic tundra. Winters in the United States, Central, and South America, especially along coastlines and in mountains.	Occurs statewide in Texas during the fall and spring migrations, with a few wintering along the Texas Gulf Coast. Concentrates in April and October on North and South Padre Islands.

County	State	Name of Species	Species Description	Habitat	Comments
Concho	TX	Piping Plover	They are very adept and exceedingly fast flyers, reaching speeds of more than 200 mph in dives. The dark brown or blue-gray backs of peregrines distinguish them from the sandy brown prairie falcon. see Harlingen County (wintering distribution)		
Cooke	TX	Arctic Peregrine Falcon	Arctic peregrine falcons are slaty gray above and whitish below, and have a black head with vertical "bandit's mask" pattern over the eyes. This falcon can be distinguished from the American peregrine falcon by its smaller size and lighter coloration. They are very adept and exceedingly fast flyers, reaching speeds of more than 200 mph in dives. The dark brown or blue-gray backs of peregrines distinguish them from the sandy brown prairie falcon.	Nests in the Arctic tundra. Winters in the United States, Central, and South America, especially along coastlines and in mountains.	Occurs statewide in Texas during the fall and spring migrations, with a few wintering along the Texas Gulf Coast. Concentrates in April and October on North and South Padre Islands.
Cooke	TX	Whooping Crane	A large, snowy white, long-necked bird with long legs that normally trail behind in flight, black primary feathers, a red crown, and a wedge-shaped patch of black feathers behind the eye.	Marshes, river bottoms, potholes, prairies, cropland. Whooping cranes feed on small grains in agricultural fields, green forage, aquatic plants, insects, crustaceans, and small vertebrate animals.	
Cooke	TX	Least Tern	Small birds (21 cm long) Black crown, white forehead, grayish back and dorsal wing surfaces, jet black	Premier nesting sites are salt flats, broad sandbars, and barren shores along wide, shallow rivers. Vegetation, if present, is usually located well away	Occur as remnant colonies within their historic distribution. Winters along the Gulf Coast.

Federal Endangered Species

County	State	Name of Species	Species Description	Habitat	Comments
Cooke	TX	Piping Plover	wing tips, snowy white underparts, and a black-tipped yellow bill. The male's bill is orange to bright yellow and the female's is light or dull yellow or straw-colored. see Marlingen County (wintering distribution)	from the colony, with the exception of bugseed, eastern cottonwood, and sandbar willow. As natural nesting sites have become sparse, birds have used dredge islands, dikefields, fly-ash lagoons, sandpits, and gravel levee roads as nesting sites.	
Cooke	TX	Bald Eagle	A large eagle with white head and tail in adult, wingspan 6 to 7.5 ft.. Tarsi are bare of feathers. Immatures are dark or mottled.	Nests near water; requires large trees for nesting. Winters along major rivers and reservoirs, and occasionally in rangeland areas. Fish, waterfowl, and carrion are the primary food sources.	Counties shown as present distribution are those that contain large wintering population. Winter concentrations occur around large bodies of water from December-March.
Corpus Christi	TX	Ocelot	Small backs, are grayish to cinnamon, paler on the sides; underparts and inside limbs are whitish; dark markings form streaks that run obliquely down the sides, with two black stripes on each cheek. Young ocelots are darker than adults.	Dense almost impenetrable thickets that offer seclusion. It once occurred in desert scrub communities in southeastern Arizona. South of the United States, ocelots occur in humid tropical forests, coastal mangroves, and swampy savannas.	Is confined to native brushland of the lower Rio Grande Valley and also in other vegetated areas of south Texas.
Corpus Christi	TX	Whooping Crane	A large, snowy white, long-necked bird with long legs that normally trail behind in flight, black primary feathers, a red crown, and a wedge-shaped patch of black feathers behind the eye.	Marshes, river bottoms, potholes, prairies, cropland. Whooping cranes feed on small grains in agricultural fields, green forage, aquatic plants, insects, crustaceans, and small vertebrate animals.	
Coryell	TX	Black-capped Vireo	Is a 4.5-inch insectivorous bird. Males are olive green above and white below with faint yellow flanks. The crown and upper half of the head is black with a partial white eye-ring and	Preferred habitat consists of scattered trees and numerous dense clumps of bushes growing to ground level, interspersed with open areas of bare ground, rock, grasses or forbs. Most nests are located between 0.4 and 1.24 meters above ground level and are	Breeds from central Oklahoma south through the Edward's Plateau, and Big Bend National Park, Texas, to at least Sierra Madre in central Coahuila, Mexico. In Texas, large populations generally found only on the Edward' Plateau. Large colonies are found on Fort Hood Military Reservation, and Devil's River and Kickapoo Caverns State

County	State	Name of Species	Species Description	Habitat	Comments
			lores. Females are duller colored and have a slate gray crown and underparts washed with greenish yellow.	well-screened by foliage. Territories are located on steep slopes. The shallow soils slow succession, and the microclimates. On level terrain, tend to inhibit natural conditions that are maintained by wildfires and wildlife grazing that kept the vegetation in an early successional stage.	Natural areas. Winters Mexico, with most recent records from Durango, Sinaloa, Nayarit, and Jalisco. Also a few wintering reports from Guerrero, Oaxaca, and southern Sonora.
Coryell	TX	Golden-cheeked Warbler	4.5 to 5 inches long with a wingspan of 7.75 inches. The male has a black back, throat, and cap; and yellow cheeks with a black stripe through the eye. Females are similar, but less colorful. Lower breast and belly of both sexes are white with black stripes on the flanks.	Habitat can be characterized as oak-juniper woodland, providing nest substrate and essential foraging substrate.	Breeds exclusively in Texas. Is present from early March to mid-August.
Coryell	TX	Arctic Peregrine Falcon	Arctic peregrine falcons are slaty gray above and whitish below, and have a black head with vertical "bandit's mask" pattern over the eyes. This falcon can be distinguished from the American peregrine falcon by its smaller size and lighter coloration. They are very adept and exceedingly fast flyers, reaching speeds of more than 200 mph in dives. The dark brown or blue-gray backs of peregrines distinguish them from the sandy brown prairie falcon.	Nests in the Arctic tundra. Winters in the United States, Central, and South America, especially along coastlines and in mountains.	Occurs statewide in Texas during the fall and spring migrations, with a few wintering along the Texas Gulf Coast. Concentrates in April and October on North and South Padre Islands.
Coryell	TX	Whooping Crane	A large, snowy white, long-necked bird with long legs that normally trail behind in flight,	Marshes, river bottoms, potholes, prairies, cropland. Whooping cranes feed on small grains in agricultural fields, green	

Federal Endangered Species

County	State	Name of Species	Species Description	Habitat	Comments
Coryell	TX	Piping Plover	black primary feathers, a red crown, and a wedge-shaped patch of black feathers behind the eye. see Marlingen County (wintering distribution)	forage , aquatic plants, insects, crustaceans, and small vertebrate animals.	
Cottle	TX	Arctic Peregrine Falcon	Arctic peregrine falcons are slaty gray above and whitish below, and have a black head with vertical "bandit's mask" pattern over the eyes. This falcon can be distinguished from the American peregrine falcon by its smaller size and lighter coloration. They are very adept and exceedingly fast flyers, reaching speeds of more than 200 mph in dives. The dark brown or blue-gray backs of peregrines distinguish them from the sandy brown prairie falcon.	Nests in the Arctic tundra. Winters in the United States, Central, and South America, especially along coastlines and in mountains.	Occurs statewide in Texas during the fall and spring migrations, with a few wintering along the Texas Gulf Coast. Concentrates in April and October on North and South Padre Islands.
Cottle	TX	Whooping Crane	A large, snowy white, long-necked bird with long legs that normally trail behind in flight, black primary feathers, a red crown, and a wedge-shaped patch of black feathers behind the eye. see Marlingen County (wintering distribution)	Marshes, river bottoms, potholes, prairies, cropland. Whooping cranes feed on small grains in agricultural fields, green forage , aquatic plants, insects, crustaceans, and small vertebrate animals.	
Cottle	TX	Piping Plover	see Marlingen County (wintering distribution)		
Cottle	TX	Bald Eagle	A large eagle with white head and tail in adult, wingspan 6 to 7.5 ft.. Tarsi are bare of feathers. Immatures are dark or mottled.	Nests near water; requires large trees for nesting. Winters along major rivers and reservoirs, and occasionally in rangeland areas. Fish, waterfowl, and carrion are the primary food sources.	Counties shown as present distribution are those that contain large wintering population. Winter concentrations occur around large bodies of water from December-March.

County	State	Name of Species	Species Description	Habitat	Comments
Crane	TX	Arctic Peregrine Falcon	Arctic peregrine falcons are slaty gray above and whitish below, and have a black head with vertical "bandit's mask" pattern over the eyes. This falcon can be distinguished from the American peregrine falcon by its smaller size and lighter coloration. They are very adept and exceedingly fast flyers, reaching speeds of more than 200 mph in dives. The dark brown or blue-gray backs of peregrines distinguish them from the sandy brown prairie falcon.	Nests in the Arctic tundra. Winters in the United States, Central, and South America, especially along coastlines and in mountains.	Occurs statewide in Texas during the fall and spring migrations, with a few wintering along the Texas Gulf Coast. Concentrates in April and October on North and South Padre Islands.
Crane	TX	Piping Plover	see Harlingen County (wintering distribution)		
Crane	TX	Bald Eagle	A large eagle with white head and tail in adult, wingspan 6 to 7.5 ft.. Tarsi are bare of feathers. Immatures are dark or mottled.	Nests near water; requires large trees for nesting. Winters along major rivers and reservoirs, and occasionally in rangeland areas. Fish, waterfowl, and carrion are the primary food sources.	Counties shown as present distribution are those that contain large wintering population. Winter concentrations occur around large bodies of water from December-March.
Crockett	TX	Black-capped Vireo	Is a 4.5-inch insectivorous bird. Males are olive green above and white below with faint yellow flanks. The crown and upper half of the head is black with a partial white eye-ring and lores. Females are duller colored and have a slate gray crown and underparts washed with greenish yellow.	Preferred habitat consists of scattered trees and numerous dense clumps of bushes growing to ground level, interspersed with open areas of bare ground, rock, grasses or forbs. Most nests are located between 0.4 and 1.24 meters above ground level and are well-screened by foliage. Territories are located on steep slopes. The shallow soils slow succession, and the microclimates. On level terrain, tend to inhibit natural conditions that are maintained by wildfires and wildlife grazing that kept the vegetation in an early	Breeds from central Oklahoma south through the Edward's Plateau, and Big Bend National Park, Texas, to at least Sierra Madre in central Coahuila, Mexico. In Texas, large populations generally found only on the Edward' Plateau. Large colonies are found on Fort Hood Military Reservation, and Devil's River and Kickapoo Caverns State Natural areas. Winters Mexico, with most recent records from Durango, Sinaloa, Nayarit, and Jalisco. Also a few wintering reports from Guerrero, Oaxaca, and southern Sonora.

Federal Endangered Species

County	State	Name of Species	Species Description	Habitat	Comments
Crockett	TX	Arctic Peregrine Falcon	Arctic peregrine falcons are slaty gray above and whitish below, and have a black head with vertical "bandit's mask" pattern over the eyes. This falcon can be distinguished from the American peregrine falcon by its smaller size and lighter coloration. They are very adept and exceedingly fast flyers, reaching speeds of more than 200 mph in dives. The dark brown or blue-gray backs of peregrines distinguish them from the sandy brown prairie falcon.	successional stage. Nests in the Arctic tundra. Winters in the United States, Central, and South America, especially along coastlines and in mountains.	Occurs statewide in Texas during the fall and spring migrations, with a few wintering along the Texas Gulf Coast. Concentrates in April and October on North and South Padre Islands.
Crockett	TX	Piping Plover	see Marlingen County (wintering distribution)		
Crockett	TX	Bald Eagle	A large eagle with white head and tail in adult, wingspan 6 to 7.5 ft.. Tarsi are bare of feathers. Immatures are dark or mottled.	Nests near water; requires large trees for nesting. Winters along major rivers and reservoirs, and occasionally in rangeland areas. Fish, waterfowl, and carrion are the primary food sources.	Counties shown as present distribution are those that contain large wintering population. Winter concentrations occur around large bodies of water from December-March.
Crosby	TX	Arctic Peregrine Falcon	Arctic peregrine falcons are slaty gray above and whitish below, and have a black head with vertical "bandit's mask" pattern over the eyes. This falcon can be distinguished from the American peregrine falcon by its smaller size and lighter coloration. They are very adept and exceedingly fast flyers, reaching speeds of more than 200 mph in dives.	Nests in the Arctic tundra. Winters in the United States, Central, and South America, especially along coastlines and in mountains.	Occurs statewide in Texas during the fall and spring migrations, with a few wintering along the Texas Gulf Coast. Concentrates in April and October on North and South Padre Islands.

County	State	Name of Species	Species Description	Habitat	Comments
Crosby	TX	Piping Plover	The dark brown or blue-gray backs of peregriines distinguish them from the sandy brown prairie falcon. see Harlingen County (wintering distribution)		
Crosby	TX	Bald Eagle	A large eagle with white head and tail in adult, wingspan 6 to 7.5 ft.. Tarsi are bare of feathers. Immatures are dark or mottled.	Nests near water; requires large trees for nesting. Winters along major rivers and reservoirs, and occasionally in rangeland areas. Fish, waterfowl, and carrion are the primary food sources.	Counties shown as present distribution are those that contain large wintering population. Winter concentrations occur around large bodies of water from December-March.
Culberson	TX	American Peregrine Falcon	They are slaty gray above, whitish below, and have a black head with a vertical "bandits mask" pattern over the eyes. They are very adept and exceedingly fast flyers, reaching speeds of more than 200 mph in dives.	Preferred nesting habitats are high cliffs, usually in mountains areas near water or lakes with elevations of at least 200 feet above sea level.	
Culberson	TX	McKittrick Pennyroyal	This strongly aromatic member of the mint family forms dense, spreading mats or tufts from woody rootstocks reaching heights of 4-6 inches. The alternately arranged small leaves are thick and lance-shaped. Stems are thickly covered with small curled hairs. Flowers are pink, in clusters crowded near the tips.	Limestone rock faces, on boulders, cliffs and ledges. Generally, this plant occurs in steep, mesic canyonlands.	
Culberson	TX	Lloyd's Hedgehog Cactus	Each stem is up to 12 inches tall and 4.5 inches in diameter. Stems have 11-13 ribs with individual tubercles. Spines are red with a gray	Sandy or gravelly soils of flats in the Chihuahuan Desert. Normally grows on open, fully exposed sites with scattered forbs, grasses, and brush.	

Federal Endangered Species

County	State	Name of Species	Species Description	Habitat	Comments
Culberson	TX	Arctic Peregrine Falcon	<p>coating, needlelike, straight, and spreading. Flowers are various shades of red, and are up to 3 inches long and 3.5 inches wide. Fruit is green tinged with pink or orange, egg-shaped, and up to 1.25 inches long and .75 inch in diameter, with white spines.</p> <p>Arctic peregrine falcons are slaty gray above and whitish below, and have a black head with vertical "bandit's mask" pattern over the eyes. This falcon can be distinguished from the American peregrine falcon by its smaller size and lighter coloration. They are very adept and exceedingly fast flyers, reaching speeds of more than 200 mph in dives. The dark brown or blue-gray backs of peregrines distinguish them from the sandy brown prairie falcon.</p>	<p>Nests in the Arctic tundra. Winters in the United States, Central, and South America, especially along coastlines and in mountains.</p>	Occurs statewide in Texas during the fall and spring migrations, with a few wintering along the Texas Gulf Coast. Concentrates in April and October on North and South Padre Islands.
Culberson	TX	Piping Plover	see Harlingen County (wintering distribution)		
Culberson	TX	Bald Eagle	A large eagle with white head and tail in adult, wingspan 6 to 7.5 ft.. Tarsi are bare of feathers. Immatures are dark or mottled.	Nests near water; requires large trees for nesting. Winters along major rivers and reservoirs, and occasionally in rangeland areas. Fish, waterfowl, and carrion are the primary food sources.	Counties shown as present distribution are those that contain large wintering population. Winter concentrations occur around large bodies of water from December-March.
Dallam	TX	Arctic Peregrine Falcon	Arctic peregrine falcons are slaty gray above and whitish below, and have a black head with vertical	<p>Nests in the Arctic tundra. Winters in the United States, Central, and South America, especially along coastlines and in mountains.</p>	Occurs statewide in Texas during the fall and spring migrations, with a few wintering along the Texas Gulf Coast. Concentrates in April and October on North and South Padre Islands.

County	State	Name of Species	Species Description	Habitat	Comments
Dallam	TX	Piping Plover	"bandit's mask" pattern over the eyes. This falcon can be distinguished from the American peregrine falcon by its smaller size and lighter coloration. They are very adept and exceedingly fast flyers, reaching speeds of more than 200 mph in dives. The dark brown or blue-gray backs of peregrines distinguish them from the sandy brown prairie falcon. see Harlingen County (wintering distribution)		
Dallam	TX	Bald Eagle	A large eagle with white head and tail in adult, wingspan 6 to 7.5 ft.. Tarsi are bare of feathers. Immatures are dark or mottled.	Nests near water; requires large trees for nesting. Winters along major rivers and reservoirs, and occasionally in rangeland areas. Fish, waterfowl, and carrion are the primary food sources.	Counties shown as present distribution are those that contain large wintering population. Winter concentrations occur around large bodies of water from December-March.
Dallas	TX	Black-capped Vireo	Is a 4.5-inch insectivorous bird. Males are olive green above and white below with faint yellow flanks. The crown and upper half of the head is black with a partial white eye-ring and lores. Females are duller colored and have a slate gray crown and underparts washed with greenish yellow.	Preferred habitat consists of scattered trees and numerous dense clumps of bushes growing to ground level, interspersed with open areas of bare ground, rock, grasses or forbs. Most nests are located between 0.4 and 1.24 meters above ground level and are well-screened by foliage. Territories are located on steep slopes. The shallow soils slow succession, and the microclimates. On level terrain, tend to inhibit natural conditions that are maintained by wildfires and wildlife grazing that kept the vegetation in an early successional stage.	Breeds from central Oklahoma south through the Edward's Plateau, and Big Bend National Park, Texas, to at least Sierra Madre in central Coahuila, Mexico. In Texas, large populations generally found only on the Edward' Plateau. Large colonies are found on Fort Hood Military Reservation, and Devil's River and Kickapoo Caverns State Natural areas. Winters Mexico, with most recent records from Durango, Sinaloa, Nayarit, and Jalisco. Also a few wintering reports from Guerrero, Oaxaca, and southern Sonora.
Dallas	TX	Arctic Peregrine Falcon	Arctic peregrine falcons are slaty gray above and whitish below, and have a black head	Nests in the Arctic tundra. Winters in the United States, Central, and South America, especially along coastlines and in mountains.	Occurs statewide in Texas during the fall and spring migrations, with a few wintering along the Texas Gulf Coast. Concentrates in April and October on North and

Federal Endangered Species

County	State	Name of Species	Species Description	Habitat	Comments
			with vertical "bandit's mask" pattern over the eyes. This falcon can be distinguished from the American peregrine falcon by its smaller size and lighter coloration. They are very adept and exceedingly fast flyers, reaching speeds of more than 200 mph in dives. The dark brown or blue-gray backs of peregrines distinguish them from the sandy brown prairie falcon.		South Padre Islands.
Dallas	TX	Whooping Crane	A large, snowy white, long-necked bird with long legs that normally trail behind in flight, black primary feathers, a red crown, and a wedge-shaped patch of black feathers behind the eye.	Marshes, river bottoms, potholes, prairies, cropland. Whooping cranes feed on small grains in agricultural fields, green forage, aquatic plants, insects, crustaceans, and small vertebrate animals.	
Dallas	TX	Piping Plover	see Harlingen County (wintering distribution)		
Dawson	TX	Arctic Peregrine Falcon	Arctic peregrine falcons are slaty gray above and whitish below, and have a black head with vertical "bandit's mask" pattern over the eyes. This falcon can be distinguished from the American peregrine falcon by its smaller size and lighter coloration. They are very adept and exceedingly fast flyers, reaching speeds of more than 200 mph in dives. The dark brown or blue-gray backs of peregrines	Wests in the Arctic tundra. Winters in the United States, Central, and South America, especially along coastlines and in mountains.	Occurs statewide in Texas during the fall and spring migrations, with a few wintering along the Texas Gulf Coast. Concentrates in April and October on North and South Padre Islands.

County	State	Name of Species	Species Description	Habitat	Comments
Dawson	TX	Piping Plover	distinguish them from the sandy brown prairie falcon. see Harlingen County (wintering distribution)		
Dawson	TX	Bald Eagle	A large eagle with white head and tail in adult, wingspan 6 to 7.5 ft.. Tarsi are bare of feathers. Immatures are dark or mottled.	Nests near water; requires large trees for nesting. Winters along major rivers and reservoirs, and occasionally in rangeland areas. Fish, waterfowl, and carrion are the primary food sources.	Counties shown as present distribution are those that contain large wintering population. Winter concentrations occur around large bodies of water from December-March.
De Witt	TX	Whooping Crane	A large, snowy white, long-necked bird with long legs that normally trail behind in flight, black primary feathers, a red crown, and a wedge-shaped patch of black feathers behind the eye.	Marshes, river bottoms, potholes, prairies, cropland. Whooping cranes feed on small grains in agricultural fields, green forage, aquatic plants, insects, crustaceans, and small vertebrate animals.	
De Witt	TX	Piping Plover	see Harlingen County (wintering distribution)		
Deaf Smith	TX	Arctic Peregrine Falcon	Arctic peregrine falcons are slaty gray above and whitish below, and have a black head with vertical "bandit's mask" pattern over the eyes. This falcon can be distinguished from the American peregrine falcon by its smaller size and lighter coloration. They are very adept and exceedingly fast flyers, reaching speeds of more than 200 mph in dives. The dark brown or blue-gray backs of peregrines distinguish them from the sandy brown prairie falcon.	Nests in the Arctic tundra. Winters in the United States, Central, and South America, especially along coastlines and in mountains.	Occurs statewide in Texas during the fall and spring migrations, with a few wintering along the Texas Gulf Coast. Concentrates in April and October on North and South Padre Islands.
Deaf Smith	TX	Piping Plover	see Harlingen County (wintering distribution)		

Federal Endangered Species

County	State	Name of Species	Species Description	Habitat	Comments
Deaf Smith	TX	Bald Eagle	A large eagle with white head and tail in adult, wingspan 6 to 7.5 ft.. Tarsi are bare of feathers. Immatures are dark or mottled.	Nests near water; requires large trees for nesting. Winters along major rivers and reservoirs, and occasionally in rangeland areas. Fish, waterfowl, and carrion are the primary food sources.	Counties shown as present distribution are those that contain large wintering population. Winter concentrations occur around large bodies of water from December-March.
Delta	TX	Arctic Peregrine Falcon	Arctic peregrine falcons are slaty gray above and whitish below, and have a black head with vertical "bandit's mask" pattern over the eyes. This falcon can be distinguished from the American peregrine falcon by its smaller size and lighter coloration. They are very adept and exceedingly fast flyers, reaching speeds of more than 200 mph in dives. The dark brown or blue-gray backs of peregrines distinguish them from the sandy brown prairie falcon.	Nests in the Arctic tundra. Winters in the United States, Central, and South America, especially along coastlines and in mountains.	Occurs statewide in Texas during the fall and spring migrations, with a few wintering along the Texas Gulf Coast. Concentrates in April and October on North and South Padre Islands.
Delta	TX	Piping Plover	see Harlingen County (wintering distribution)		
Denton	TX	Arctic Peregrine Falcon	Arctic peregrine falcons are slaty gray above and whitish below, and have a black head with vertical "bandit's mask" pattern over the eyes. This falcon can be distinguished from the American peregrine falcon by its smaller size and lighter coloration. They are very adept and exceedingly fast flyers, reaching speeds of more than 200 mph in dives. The dark brown or	Nests in the Arctic tundra. Winters in the United States, Central, and South America, especially along coastlines and in mountains.	Occurs statewide in Texas during the fall and spring migrations, with a few wintering along the Texas Gulf Coast. Concentrates in April and October on North and South Padre Islands.

County	State	Name of Species	Species Description	Habitat	Comments
Denton	TX	Whooping Crane	blue-gray backs of peregrines distinguish them from the sandy brown prairie falcon. A large, snowy white, long-necked bird with long legs that normally trail behind in flight, black primary feathers, a red crown, and a wedge-shaped patch of black feathers behind the eye. see Harlingen County (wintering distribution)	Marshes, river bottoms, potholes, prairies, cropland. Whooping cranes feed on small grains in agricultural fields, green forage, aquatic plants, insects, crustaceans, and small vertebrate animals.	
Denton	TX	Piping Plover	Arctic peregrine falcons are slaty gray above and whitish below, and have a black head with vertical "bandit's mask" pattern over the eyes. This falcon can be distinguished from the American peregrine falcon by its smaller size and lighter coloration. They are very adept and exceedingly fast flyers, reaching speeds of more than 200 mph in dives. The dark brown or blue-gray backs of peregrines distinguish them from the sandy brown prairie falcon.		
Dewitt	TX	Arctic Peregrine Falcon	Arctic peregrine falcons are slaty gray above and whitish below, and have a black head with vertical "bandit's mask" pattern over the eyes. This falcon can be distinguished from the American peregrine falcon by its smaller size and lighter coloration. They are very adept and exceedingly fast flyers, reaching speeds of more than 200 mph in dives. The dark brown or blue-gray backs of peregrines distinguish them from the sandy brown prairie falcon.	Nests in the Arctic tundra. Winters in the United States, Central, and South America, especially along coastlines and in mountains.	Occurs statewide in Texas during the fall and spring migrations, with a few wintering along the Texas Gulf Coast. Concentrates in April and October on North and South Padre Islands.
Dickens	TX	Arctic Peregrine Falcon	Arctic peregrine falcons are slaty gray above and whitish below, and have a black head with vertical "bandit's mask" pattern over the eyes. This falcon can be distinguished from the American peregrine falcon by its smaller size and lighter coloration. They are very adept and exceedingly fast flyers, reaching speeds of more than 200 mph in dives. The dark brown or blue-gray backs of peregrines distinguish them from the sandy brown prairie falcon.	Nests in the Arctic tundra. Winters in the United States, Central, and South America, especially along coastlines and in mountains.	Occurs statewide in Texas during the fall and spring migrations, with a few wintering along the Texas Gulf Coast. Concentrates in April and October on North and South Padre Islands.

County	State	Name of Species	Species Description	Habitat	Comments
Dickens	TX	Piping Plover	its smaller size and lighter coloration. They are very adept and exceedingly fast flyers, reaching speeds of more than 200 mph in dives. The dark brown or blue-gray backs of peregrines distinguish them from the sandy brown prairie falcon. see Harlingen County (wintering distribution)		
Dickens	TX	Bald Eagle	A large eagle with white head and tail in adult, wingspan 6 to 7.5 ft.. Tarsi are bare of feathers. Immatures are dark or mottled.	Nests near water; requires large trees for nesting. Winters along major rivers and reservoirs, and occasionally in rangeland areas. Fish, waterfowl, and carrion are the primary food sources.	Counties shown as present distribution are those that contain large wintering population. Winter concentrations occur around large bodies of water from December-March.
Dimmit	TX	Ocelot	Small backs, are grayish to cinnamon, paler on the sides; underparts and inside limbs are whitish; dark markings form streaks that run obliquely down the sides, with two black stripes on each cheek. Young ocelots are darker than adults.	Dense almost impenetrable thickets that offer seclusion. It once occurred in desert scrub communities in southeastern Arizona. South of the United States, ocelots occur in humid tropical forests, coastal mangroves, and swampy savannas.	Is confined to native brushland of the lower Rio Grande Valley and also in other vegetated areas of south Texas.
Dimmit	TX	Arctic Peregrine Falcon	Arctic peregrine falcons are slaty gray above and whitish below, and have a black head with vertical "bandit's mask" pattern over the eyes. This falcon can be distinguished from the American peregrine falcon by its smaller size and lighter coloration. They are very adept and exceedingly fast flyers, reaching speeds of more than	Nests in the Arctic tundra. Winters in the United States, Central, and South America, especially along coastlines and in mountains.	Occurs statewide in Texas during the fall and spring migrations, with a few wintering along the Texas Gulf Coast. Concentrates in April and October on North and South Padre Islands.

County	State	Name of Species	Species Description	Habitat	Comments
Dimmit	TX	Piping Plover	200 mph in dives. The dark brown or blue-gray backs of peregrines distinguish them from the sandy brown prairie falcon. see Harlingen County (wintering distribution)		
Dimmit	TX	Bald Eagle	A large eagle with white head and tail in adult, wingspan 6 to 7.5 ft.. Tarsi are bare of feathers. Immatures are dark or mottled.	Nests near water; requires large trees for nesting. Winters along major rivers and reservoirs, and occasionally in rangeland areas. Fish, waterfowl, and carrion are the primary food sources.	Counties shown as present distribution are those that contain large wintering population. Winter concentrations occur around large bodies of water from December-March.
Donley	TX	Arctic Peregrine Falcon	Arctic peregrine falcons are slaty gray above and whitish below, and have a black head with vertical "bandit's mask" pattern over the eyes. This falcon can be distinguished from the American peregrine falcon by its smaller size and lighter coloration. They are very adept and exceedingly fast flyers, reaching speeds of more than 200 mph in dives. The dark brown or blue-gray backs of peregrines distinguish them from the sandy brown prairie falcon.	Nests in the Arctic tundra. Winters in the United States, Central, and South America, especially along coastlines and in mountains.	Occurs statewide in Texas during the fall and spring migrations, with a few wintering along the Texas Gulf Coast. Concentrates in April and October on North and South Padre Islands.
Donley	TX	Whooping Crane	A large, snowy white, long-necked bird with long legs that normally trail behind in flight, black primary feathers, a red crown, and a wedge-shaped patch of black feathers behind the eye.	Marshes, river bottoms, potholes, prairies, cropland. Whooping cranes feed on small grains in agricultural fields, green forage, aquatic plants, insects, crustaceans, and small vertebrate animals.	
Donley	TX	Piping Plover	see Harlingen County (wintering		

County	State	Name of Species	Species Description	Habitat	Comments
Donley	TX	Bald Eagle	distribution) A large eagle with white head and tail in adult, wingspan 6 to 7.5 ft.. Tarsi are bare of feathers. Immatures are dark or mottled.	Nests near water; requires large trees for nesting. Winters along major rivers and reservoirs, and occasionally in rangeland areas. Fish, waterfowl, and carrion are the primary food sources.	Counties shown as present distribution are those that contain large wintering population. Winter concentrations occur around large bodies of water from December-March.
Duval	TX	Ocelot	Small backs, are grayish to cinnamon, paler on the sides; underparts and inside limbs are whitish; dark markings form streaks that run obliquely down the sides, with two black stripes on each cheek. Young ocelots are darker than adults.	Dense almost impenetrable thickets that offer seclusion. It once occurred in desert scrub communities in southeastern Arizona. South of the United States, ocelots occur in humid tropical forests, coastal mangroves, and swampy savannas.	Is confined to native brushland of the lower Rio Grande Valley and also in other vegetated areas of south Texas.
Duval	TX	Arctic Peregrine Falcon	Arctic peregrine falcons are slaty gray above and whitish below, and have a black head with vertical "bandit's mask" pattern over the eyes. This falcon can be distinguished from the American peregrine falcon by its smaller size and lighter coloration. They are very adept and exceedingly fast flyers, reaching speeds of more than 200 mph in dives. The dark brown or blue-gray backs of peregrines distinguish them from the sandy brown prairie falcon. see Harlingen County (wintering distribution)	Nests in the Arctic tundra. Winters in the United States, Central, and South America, especially along coastlines and in mountains.	Occurs statewide in Texas during the fall and spring migrations, with a few wintering along the Texas Gulf Coast. Concentrates in April and October on North and South Padre Islands.
Duval	TX	Piping Plover			
Eastland	TX	Arctic Peregrine Falcon	Arctic peregrine falcons are slaty gray above and whitish below, and have a black head	Nests in the Arctic tundra. Winters in the United States, Central, and South America, especially along coastlines and in mountains.	Occurs statewide in Texas during the fall and spring migrations, with a few wintering along the Texas Gulf Coast. Concentrates in April and October on North and

County	State	Name of Species	Species Description	Habitat	Comments
			with vertical "bandit's mask" pattern over the eyes. This falcon can be distinguished from the American peregrine falcon by its smaller size and lighter coloration. They are very adept and exceedingly fast flyers, reaching speeds of more than 200 mph in dives. The dark brown or blue-gray backs of peregrines distinguish them from the sandy brown prairie falcon.	South Padre Islands.	
Eastland	TX	Golden-cheeked Warbler	4.5 to 5 inches long with a wingspan of 7.75 inches. The male has a black back, throat, and cap; and yellow cheeks with a black stripe through the eye. Females are similar, but less colorful. Lower breast and belly of both sexes are white with black stripes on the flanks.	Habitat can be characterized as oak-juniper woodland, providing nest substrate and essential foraging substrate.	Breeds exclusively in Texas. Is present from early March to mid-August.
Eastland	TX	Whooping Crane	A large, snowy white, long-necked bird with long legs that normally trail behind in flight, black primary feathers, a red crown, and a wedge-shaped patch of black feathers behind the eye.	Marshes, river bottoms, potholes, prairies, cropland. Whooping cranes feed on small grains in agricultural fields, green forage, aquatic plants, insects, crustaceans, and small vertebrate animals.	
Eastland	TX	Piping Plover	see Harlingen County (wintering distribution)		
Ector	TX	Arctic Peregrine Falcon	Arctic peregrine falcons are slaty gray above and whitish below, and have a black head with vertical "bandit's mask"	Nests in the Arctic tundra. Winters in the United States, Central, and South America, especially along coastlines and in mountains.	Occurs statewide in Texas during the fall and spring migrations, with a few wintering along the Texas Gulf Coast. Concentrates in April and October on North and South Padre Islands.

Federal Endangered Species

County	State	Name of Species	Species Description	Habitat	Comments
Ector	TX	Piping Plover	pattern over the eyes. This falcon can be distinguished from the American peregrine falcon by its smaller size and lighter coloration. They are very adept and exceedingly fast flyers, reaching speeds of more than 200 mph in dives. The dark brown or blue-gray backs of peregrines distinguish them from the sandy brown prairie falcon.		
Ector	TX	Bald Eagle	see Harlingen County (wintering distribution) A large eagle with white head and tail in adult, wingspan 6 to 7.5 ft.. Tarsi are bare of feathers. Immatures are dark or mottled.	Nests near water; requires large trees for nesting. Winters along major rivers and reservoirs, and occasionally in rangeland areas. Fish, waterfowl, and carrion are the primary food sources.	Counties shown as present distribution are those that contain large wintering population. Winter concentrations occur around large bodies of water from December-March.
Edwards	TX	Texas Snowbells	A strikingly beautiful, irregularly-branched, deciduous shrub or small tree, reaching up to 15 feet tall. The alternate leaves are nearly round with smooth margins, and are bright green above and silvery below. Flowers are bell-shaped, bright, shiny white, in groups of three to five on short, slightly hairy stalks. Fruits are green, maturing to brown, hairy, rounded, dry and short-stalked.	This species is endemic to limestone bluffs and cliff faces along rivers, streams, or dry beds in the Edward's Plateau.	
Edwards	TX	Tobusch Fishhook Cactus	Rounded, biscuit-shaped cacti usually 2-3 inches tall (rarely 5 inches) and up to	Occurs on limestone gravels of stream terraces, limestone ledges, ridges, and openings on the rocky hills of Live-oak juniper	

County	State	Name of Species	Species Description	Habitat	Comments
			3.5 inches in diameter. The dark green stems are usually solitary and partially hidden by spines. The relatively small flowers (1 to 1.5 inches long and wide) are yellow to cream with green to yellow stigmas. Blooming begins in February and is finished by mid-April. Fruits are fleshy and green, ripening with a pink or pinkish-brown flush, mature by late spring or early summer, with black seeds.	woodlands.	
Edwards	TX	Black-capped Vireo	Is a 4.5-inch insectivorous bird. Males are olive green above and white below with faint yellow flanks. The crown and upper half of the head is black with a partial white eye-ring and lores. Females are duller colored and have a slate gray crown and underparts washed with greenish yellow.	Preferred habitat consists of scattered trees and numerous dense clumps of bushes growing to ground level, interspersed with open areas of bare ground, rock, grasses or forbs. Most nests are located between 0.4 and 1.24 meters above ground level and are well-screened by foliage. Territories are located on steep slopes. The shallow soils slow succession, and the microclimates. On level terrain, tend to inhibit natural conditions that are maintained by wildfires and wildlife grazing that kept the vegetation in an early successional stage.	Breeds from central Oklahoma south through the Edward's Plateau, and Big Bend National Park, Texas, to at least Sierra Madre in central Coahuila, Mexico. In Texas, large populations generally found only on the Edward' Plateau. Large colonies are found on Fort Hood Military Reservation, and Devil's River and Kickapoo Caverns State Natural areas. Winters Mexico, with most recent records from Durango, Sinaloa, Nayarit, and Jalisco. Also a few wintering reports from Guerrero, Oaxaca, and southern Sonora.
Edwards	TX	Golden-cheeked Warbler	4.5 to 5 inches long with a wingspan of 7.75 inches. The male has a black back, throat, and cap; and yellow cheeks with a black stripe through the eye. Females are similar, but less colorful. Lower	Habitat can be characterized as oak-juniper woodland, providing nest substrate and essential foraging substrate.	Breeds exclusively in Texas. Is present from early March to mid-August.

Federal Endangered Species

County	State	Name of Species	Species Description	Habitat	Comments
Edwards	TX	Arctic Peregrine Falcon	breast and belly of both sexes are white with black stripes on the flanks. Arctic peregrine falcons are slaty gray above and whitish below, and have a black head with vertical "bandit's mask" pattern over the eyes. This falcon can be distinguished from the American peregrine falcon by its smaller size and lighter coloration. They are very adept and exceedingly fast flyers, reaching speeds of more than 200 mph in dives. The dark brown or blue-gray backs of peregrines distinguish them from the sandy brown prairie falcon. see Harlingen County (wintering distribution)	Nests in the Arctic tundra. Winters in the United States, Central, and South America, especially along coastlines and in mountains.	Occurs statewide in Texas during the fall and spring migrations, with a few wintering along the Texas Gulf Coast. Concentrates in April and October on North and South Padre Islands.
Edwards	TX	Piping Plover			
Edwards	TX	Bald Eagle	A large eagle with white head and tail in adult, wingspan 6 to 7.5 ft.. Tarsi are bare of feathers. Immatures are dark or mottled.	Nests near water; requires large trees for nesting. Winters along major rivers and reservoirs, and occasionally in rangeland areas. Fish, waterfowl, and carrion are the primary food sources.	Counties shown as present distribution are those that contain large wintering population. Winter concentrations occur around large bodies of water from December-March.
El Paso	TX	Snead Pincushion Cactus	Variety sneedii has spines that are spread parallel to the stem surface, and are not deflexed (turned downward). The cylindrical stems branch profusely and cluster to form masses of as many as 100 heads on an lod plant. Flowers are pink to pale rose, and bloom in the spring.	Limestone ledges in the Chihuahuan desert and grassland at 4300 to 5400 feet in elevation.	

County	State	Name of Species	Species Description	Habitat	Comments
El Paso	TX	Arctic Peregrine Falcon	Arctic peregrine falcons are slaty gray above and whitish below, and have a black head with vertical "bandit's mask" pattern over the eyes. This falcon can be distinguished from the American peregrine falcon by its smaller size and lighter coloration. They are very adept and exceedingly fast flyers, reaching speeds of more than 200 mph in dives. The dark brown or blue-gray backs of peregrines distinguish them from the sandy brown prairie falcon. see Harlingen County (wintering distribution)	Nests in the Arctic tundra. Winters in the United States, Central, and South America, especially along coastlines and in mountains.	Occurs statewide in Texas during the fall and spring migrations, with a few wintering along the Texas Gulf Coast. Concentrates in April and October on North and South Padre Islands.
El Paso	TX	Piping Plover			
El Paso	TX	Bald Eagle	A large eagle with white head and tail in adult, wingspan 6 to 7.5 ft.. Tarsi are bare of feathers. Immatures are dark or mottled.	Nests near water; requires large trees for nesting. Winters along major rivers and reservoirs, and occasionally in rangeland areas. Fish, waterfowl, and carrion are the primary food sources.	Counties shown as present distribution are those that contain large wintering population. Winter concentrations occur around large bodies of water from December-March.
Ellis	TX	Arctic Peregrine Falcon	Arctic peregrine falcons are slaty gray above and whitish below, and have a black head with vertical "bandit's mask" pattern over the eyes. This falcon can be distinguished from the American peregrine falcon by its smaller size and lighter coloration. They are very adept and exceedingly fast flyers, reaching speeds of more than 200 mph in dives. The dark brown or	Nests in the Arctic tundra. Winters in the United States, Central, and South America, especially along coastlines and in mountains.	Occurs statewide in Texas during the fall and spring migrations, with a few wintering along the Texas Gulf Coast. Concentrates in April and October on North and South Padre Islands.

Federal Endangered Species

County	State	Name of Species	Species Description	Habitat	Comments
Ellis	TX	Whooping Crane	blue-gray backs of peregrines distinguish them from the sandy brown prairie falcon. A large, snowy white, long-necked bird with long legs that normally trail behind in flight, black primary feathers, a red crown, and a wedge-shaped patch of black feathers behind the eye.	Marshes, river bottoms, potholes, prairies, cropland. Whooping cranes feed on small grains in agricultural fields, green forage, aquatic plants, insects, crustaceans, and small vertebrate animals.	
Ellis	TX	Piping Plover	see Harlingen County (wintering distribution)		
Erath	TX	Black-capped Vireo	Is a 4.5-inch insectivorous bird. Males are olive green above and white below with faint yellow flanks. The crown and upper half of the head is black with a partial white eye-ring and lores. Females are duller colored and have a slate gray crown and underparts washed with greenish yellow.	Preferred habitat consists of scattered trees and numerous dense clumps of bushes growing to ground level, interspersed with open areas of bare ground, rock, grasses or forbs. Most nests are located between 0.4 and 1.24 meters above ground level and are well-screened by foliage. Territories are located on steep slopes. The shallow soils slow succession, and the microclimates. On level terrain, tend to inhibit natural conditions that are maintained by wildfires and wildlife grazing that kept the vegetation in an early successional stage.	Breeds from central Oklahoma south through the Edward's Plateau, and Big Bend National Park, Texas, to at least Sierra Madre in central Coahuila, Mexico. In Texas, large populations generally found only on the Edward's Plateau. Large colonies are found on Fort Hood Military Reservation, and Devil's River and Kickapoo Caverns State Natural areas. Winters Mexico, with most recent records from Durango, Sinaloa, Nayarit, and Jalisco. Also a few wintering reports from Guerrero, Oaxaca, and southern Sonora.
Erath	TX	Golden-cheeked Warbler	4.5 to 5 inches long with a wingspan of 7.75 inches. The male has a black back, throat, and cap; and yellow cheeks with a black stripe through the eye. Females are similar, but less colorful. Lower breast and belly of both sexes are white with black stripes on the flanks.	Habitat can be characterized as oak-juniper woodland, providing nest substrate and essential foraging substrate.	Breeds exclusively in Texas. Is present from early March to mid-August.
Erath	TX	Arctic Peregrine Falcon	Arctic peregrine	Nests in the Arctic tundra.	Occurs statewide in Texas during

County	State	Name of Species	Species Description	Habitat	Comments
			<p>falcons are slaty gray above and whitish below, and have a black head with vertical "bandit's mask" pattern over the eyes. This falcon can be distinguished from the American peregrine falcon by its smaller size and lighter coloration. They are very adept and exceedingly fast flyers, reaching speeds of more than 200 mph in dives. The dark brown or blue-gray backs of peregrines distinguish them from the sandy brown prairie falcon.</p>	Winters in the United States, Central, and South America, especially along coastlines and in mountains.	the fall and spring migrations, with a few wintering along the Texas Gulf Coast. Concentrates in April and October on North and South Padre Islands.
Erath	TX	Whooping Crane	<p>A large, snowy white, long-necked bird with long legs that normally trail behind in flight, black primary feathers, a red crown, and a wedge-shaped patch of black feathers behind the eye.</p>	Marshes, river bottoms, potholes, prairies, cropland. Whooping cranes feed on small grains in agricultural fields, green forage, aquatic plants, insects, crustaceans, and small vertebrate animals.	
Erath	TX	Piping Plover	see Harlingen County (wintering distribution)		
Falls	TX	Arctic Peregrine Falcon	<p>Arctic peregrine falcons are slaty gray above and whitish below, and have a black head with vertical "bandit's mask" pattern over the eyes. This falcon can be distinguished from the American peregrine falcon by its smaller size and lighter coloration. They are very adept and exceedingly fast flyers, reaching speeds of more than</p>	Wests in the Arctic tundra. Winters in the United States, Central, and South America, especially along coastlines and in mountains.	Occurs statewide in Texas during the fall and spring migrations, with a few wintering along the Texas Gulf Coast. Concentrates in April and October on North and South Padre Islands.

County	State	Name of Species	Species Description	Habitat	Comments
Falls	TX	Whooping Crane	200 mph in dives. The dark brown or blue-gray backs of peregrines distinguish them from the sandy brown prairie falcon. A large, snowy white, long-necked bird with long legs that normally trail behind in flight, black primary feathers, a red crown, and a wedge-shaped patch of black feathers behind the eye. see Harlingen County (wintering distribution)	Marshes, river bottoms, potholes, prairies, cropland. Whooping cranes feed on small grains in agricultural fields, green forage, aquatic plants, insects, crustaceans, and small vertebrate animals.	
Falls	TX	Piping Plover			
Fannin	TX	Arctic Peregrine Falcon	Arctic peregrine falcons are slaty gray above and whitish below, and have a black head with vertical "bandit's mask" pattern over the eyes. This falcon can be distinguished from the American peregrine falcon by its smaller size and lighter coloration. They are very adept and exceedingly fast flyers, reaching speeds of more than 200 mph in dives. The dark brown or blue-gray backs of peregrines distinguish them from the sandy brown prairie falcon.	Nests in the Arctic tundra. Winters in the United States, Central, and South America, especially along coastlines and in mountains.	Occurs statewide in Texas during the fall and spring migrations, with a few wintering along the Texas Gulf Coast. Concentrates in April and October on North and South Padre Islands.
Fannin	TX	Least Tern	Small birds (21 cm long) Black crown, white forehead, grayish back and dorsal wing surfaces, jet black wing tips, snowy white underparts, and a black-tipped yellow bill. The	Premier nesting sites are salt flats, broad sandbars, and barren shores along wide, shallow rivers. Vegetation, if present, is usually located well away from the colony, with the exception of bugseed, eastern cottonwood, and sandbar willow. As natural	Occur as remnant colonies within their historic distribution. Winters along the Gulf Coast.

County	State	Name of Species	Species Description	Habitat	Comments
Fannin	TX	Piping Plover	male's bill is orange to bright yellow and the female's is light or dull yellow or straw-colored. see Harlingen County (wintering distribution)	nesting sites have become sparse, birds have used dredge islands, dikefields, fly-ash lagoons, sandpits, and gravel levee roads as nesting sites.	
Fannin	TX	Bald Eagle	A large eagle with white head and tail in adult, wingspan 6 to 7.5 ft.. Tarsi are bare of feathers. Immatures are dark or mottled.	Nests near water; requires large trees for nesting. Winters along major rivers and reservoirs, and occasionally in rangeland areas. Fish, waterfowl, and carrion are the primary food sources.	Counties shown as present distribution are those that contain large wintering population. Winter concentrations occur around large bodies of water from December-March.
Fayette	TX	Arctic Peregrine Falcon	Arctic peregrine falcons are slaty gray above and whitish below, and have a black head with vertical "bandit's mask" pattern over the eyes. This falcon can be distinguished from the American peregrine falcon by its smaller size and lighter coloration. They are very adept and exceedingly fast flyers, reaching speeds of more than 200 mph in dives. The dark brown or blue-gray backs of peregrines distinguish them from the sandy brown prairie falcon.	Nests in the Arctic tundra. Winters in the United States, Central, and South America, especially along coastlines and in mountains.	Occurs statewide in Texas during the fall and spring migrations, with a few wintering along the Texas Gulf Coast. Concentrates in April and October on North and South Padre Islands.
Fayette	TX	Whooping Crane	A large, snowy white, long-necked bird with long legs that normally trail behind in flight, black primary feathers, a red crown, and a wedge-shaped patch of black feathers behind the eye.	Marshes, river bottoms, potholes, prairies, cropland. Whooping cranes feed on small grains in agricultural fields, green forage, aquatic plants, insects, crustaceans, and small vertebrate animals.	
Fayette	TX	Piping Plover	see Harlingen County (wintering distribution)		

Federal Endangered Species

County	State	Name of Species	Species Description	Habitat	Comments
Fayette	TX	Bald Eagle	A large eagle with white head and tail in adult, wingspan 6 to 7.5 ft.. Tarsi are bare of feathers. Immatures are dark or mottled.	Nests near water; requires large trees for nesting. Winters along major rivers and reservoirs, and occasionally in rangeland areas. Fish, waterfowl, and carrion are the primary food sources.	Counties shown as present distribution are those that contain large wintering population. Winter concentrations occur around large bodies of water from December-March.
Fisher	TX	Arctic Peregrine Falcon	Arctic peregrine falcons are slaty gray above and whitish below, and have a black head with vertical "bandit's mask" pattern over the eyes. This falcon can be distinguished from the American peregrine falcon by its smaller size and lighter coloration. They are very adept and exceedingly fast flyers, reaching speeds of more than 200 mph in dives. The dark brown or blue-gray backs of peregrines distinguish them from the sandy brown prairie falcon. see Harlingen County (wintering distribution)	Nests in the Arctic tundra. Winters in the United States, Central, and South America, especially along coastlines and in mountains.	Occurs statewide in Texas during the fall and spring migrations, with a few wintering along the Texas Gulf Coast. Concentrates in April and October on North and South Padre Islands.
Fisher	TX	Piping Plover			
Fisher	TX	Bald Eagle	A large eagle with white head and tail in adult, wingspan 6 to 7.5 ft.. Tarsi are bare of feathers. Immatures are dark or mottled.	Nests near water; requires large trees for nesting. Winters along major rivers and reservoirs, and occasionally in rangeland areas. Fish, waterfowl, and carrion are the primary food sources.	Counties shown as present distribution are those that contain large wintering population. Winter concentrations occur around large bodies of water from December-March.
Floyd	TX	Arctic Peregrine Falcon	Arctic peregrine falcons are slaty gray above and whitish below, and have a black head with vertical "bandit's mask" pattern over the eyes. This falcon can be distinguished from the American peregrine falcon by	Nests in the Arctic tundra. Winters in the United States, Central, and South America, especially along coastlines and in mountains.	Occurs statewide in Texas during the fall and spring migrations, with a few wintering along the Texas Gulf Coast. Concentrates in April and October on North and South Padre Islands.

County	State	Name of Species	Species Description	Habitat	Comments
Floyd	TX	Piping Plover	its smaller size and lighter coloration. They are very adept and exceedingly fast flyers, reaching speeds of more than 200 mph in dives. The dark brown or blue-gray backs of peregrines distinguish them from the sandy brown prairie falcon. see Marlingen County (wintering distribution)		
Floyd	TX	Bald Eagle	A large eagle with white head and tail in adult, wingspan 6 to 7.5 ft.. Tarsi are bare of feathers. Immatures are dark or mottled.	Nests near water; requires large trees for nesting. Winters along major rivers and reservoirs, and occasionally in rangeland areas. Fish, waterfowl, and carrion are the primary food sources.	Counties shown as present distribution are those that contain large wintering population. Winter concentrations occur around large bodies of water from December-March.
Foard	TX	Arctic Peregrine Falcon	Arctic peregrine falcons are slaty gray above and whitish below, and have a black head with vertical "bandit's mask" pattern over the eyes. This falcon can be distinguished from the American peregrine falcon by its smaller size and lighter coloration. They are very adept and exceedingly fast flyers, reaching speeds of more than 200 mph in dives. The dark brown or blue-gray backs of peregrines distinguish them from the sandy brown prairie falcon.	Nests in the Arctic tundra. Winters in the United States, Central, and South America, especially along coastlines and in mountains.	Occurs statewide in Texas during the fall and spring migrations, with a few wintering along the Texas Gulf Coast. Concentrates in April and October on North and South Padre Islands.
Foard	TX	Whooping Crane	A large, snowy white, long-necked bird with long legs that normally trail behind in flight, black primary feathers, a red	Marshes, river bottoms, potholes, prairies, cropland. Whooping cranes feed on small grains in agricultural fields, green forage, aquatic plants, insects, crustaceans, and	

Federal Endangered Species

County	State	Name of Species	Species Description	Habitat	Comments
Foard	TX	Piping Plover	crown, and a wedge-shaped patch of black feathers behind the eye. see Harlingen County (wintering distribution)	small vertebrate animals.	
Fort Bend	TX	Texas Prairie Dawn-flower	A small, single-stemmed or branching annual reaching a height of up to 6 inches. Leaves clustered at the plant base are spoon-shaped. Stem leaves are alternate, narrow with parallel sides, and no or few teeth on the margin. Seeds are cone-shaped, obscurely 4-angled, and hairy.	Occurs in sparsely vegetated areas of fine-sandy compacted soil. These mostly barren areas are sparsely vegetated and the soil is often covered with a blue-green alga. It can also occur on disturbed soils such as rice fields, vacant lots, and pastures if the soil structure remains relatively intact.	
Fort Bend	TX	Attwater's Greater Prairie	A brownish, strongly black-barred, medium-sized grouse with a short, rounded, blackish tail. Males have long pinnae on the sides of the neck, which point forward during courtship. Males also have a yellow-orange comb above the eyes, and, on each side of the neck, an area of yellow-orange skin that inflates during courtship display.	The species uses different areas of the coastal prairies grassland for various activities, therefore interpersions of short, mid, and tall grass prairie is optimum. For example, areas of less than 10 inches in height are used for courtship, feeding and moisture avoidance. Areas of 10-16 inches in maximum height are used for roosting and feeding, whereas between 16-24 inches maximum height are used for nesting, loafing, feeding, and escape. Interspacing between grass clumps should be relatively open to facilitate movement. Densely vegetated areas of over 24 inches in height are generally avoided, but are occasionally used for protection from inclement weather and predators, and as fall feeding grounds.	In Aransas, Austin, Colorado, Galveston, Goliad, Refugio, and Victoria counties.
Fort Bend	TX	American Alligator	A large (up to 16 feet), lizard-like reptile with a broadly rounded	Broad river valleys, meandering streams, oxbow lakes, marshes, swamps, estuaries, bayous, and	Currently occur in more than 90% of their historic range. They also occur in suitable inland habitat.

County	State	Name of Species	Species Description	Habitat	Comments
Fort Bend	TX	Arctic Peregrine Falcon	snout. General adult coloration is grayish-black. Arctic peregrine falcons are slaty gray above and whitish below, and have a black head with vertical "bandit's mask" pattern over the eyes. This falcon can be distinguished from the American peregrine falcon by its smaller size and lighter coloration. They are very adept and exceedingly fast flyers, reaching speeds of more than 200 mph in dives. The dark brown or blue-gray backs of peregrines distinguish them from the sandy brown prairie falcon.	creeks with minimal water-flow. Nests in the Arctic tundra. Winters in the United States, Central, and South America, especially along coastlines and in mountains.	Occurs statewide in Texas during the fall and spring migrations, with a few wintering along the Texas Gulf Coast. Concentrates in April and October on North and South Padre Islands.
Fort Bend	TX	Whooping Crane	A large, snowy white, long-necked bird with long legs that normally trail behind in flight, black primary feathers, a red crown, and a wedge-shaped patch of black feathers behind the eye.	Marshes, river bottoms, potholes, prairies, cropland. Whooping cranes feed on small grains in agricultural fields, green forage, aquatic plants, insects, crustaceans, and small vertebrate animals.	
Fort Bend	TX	Least Tern	Small birds (21 cm long) Black crown, white forehead, grayish back and dorsal wing surfaces, jet black wing tips, snowy white underparts, and a black-tipped yellow bill. The male's bill is orange to bright yellow and the female's is light or dull yellow or straw-colored.	Premier nesting sites are salt flats, broad sandbars, and barren shores along wide, shallow rivers. Vegetation, if present, is usually located well away from the colony, with the exception of bugseed, eastern cottonwood, and sandbar willow. As natural nesting sites have become sparse, birds have used dredge islands, dikefields, fly-ash lagoons, sandpits, and gravel levee roads as nesting sites.	Occur as remnant colonies within their historic distribution. Winters along the Gulf Coast.
Fort Bend	TX	Piping Plover	see Harlingen County		

County	State	Name of Species	Species Description	Habitat	Comments
Franklin	TX	Arctic Peregrine Falcon	(wintering distribution) Arctic peregrine falcons are slaty gray above and whitish below, and have a black head with vertical "bandit's mask" pattern over the eyes. This falcon can be distinguished from the American peregrine falcon by its smaller size and lighter coloration. They are very adept and exceedingly fast flyers, reaching speeds of more than 200 mph in dives. The dark brown or blue-gray backs of peregrines distinguish them from the sandy brown prairie falcon.	Nests in the Arctic tundra. Winters in the United States, Central, and South America, especially along coastlines and in mountains.	Occurs statewide in Texas during the fall and spring migrations, with a few wintering along the Texas Gulf Coast. Concentrates in April and October on North and South Padre Islands.
Franklin	TX	Piping Plover	see Harlingen County (wintering distribution)		
Freestone	TX	Large-fruited Sand Verbena	Herbaceous perennial that may reach 20 inches height. The stem arise from a fleshy to semi-woody taproot, and are covered with sticky glandular hairs. Leaves are egg-shaped, up to 1.6 inches wide and 2 inches long, and have sticky hairs. Flowers are pink-purple and cluster into a spherical nodding head up to 4 inches across. The fruits are relatively large, up to 5/8 inch long and 3/8 inch wide.	The species occurs on nearly level to gently sloping terrain. Occurs in sandy openings in a savannah-like woodland within Oak Hickory forest. It is mostly restricted to actively blowing sand dunes.	
Freestone	TX	Navasota Ladies-Tresses	This member of the orchid family (Orchidaceae) is an	Occurs primarily in moist sandy soils in small openings amongst Post Oak	Populations are known to occur in Brazos, Burleson, Freestone, Grimes, Jasper, Leon, Madison,

County	State	Name of Species	Species Description	Habitat	Comments
			erect, slender-stemmed perennial herb 8-15 inches tall. The roots are clusters of tubers. The linear leaves are arranged in a rosette, and are absent during flowering. Flowers are in a spiral arrangement on the stalk, giving the plant its generic name. Conspicuously white-tipped bracts occur underneath each 0.25 inch long flower. Flower petals are rounded or ovate, side petals have green central stripe, and the lip (bottom petal) is distinctly ragged.	Savanna vegetation associated with the Navasota and Brazos River drainages.	Robertson, and Washington counties.
Freestone	TX	Houston Toad	A small (2-3.25 inches long) toad. Coloration varies from light brown to gray or purplish gray, sometimes with green patches. Pale ventral surfaces often have small, dark spots. Males have dark throat.	Requires deep sand or loamy sands for burrows/aestivation, and breeds in ephemeral rain pools, flooded fields, and permanent ponds. Males call from shallow water or small mounds of soil or grass surrounded by water. Males also call from woods in wooded habitat within 100 m radius of breeding sites. Pairs sometimes come to breeding sites already in amplexus.	Austin, Bastrop, Burleson, Colorado, Freestone, Lavaca, Lee (presumed but not confirmed), Leon, Milam, and Robertson Counties, in Texas.
Freestone	TX	Arctic Peregrine Falcon	Arctic peregrine falcons are slaty gray above and whitish below, and have a black head with vertical "bandit's mask" pattern over the eyes. This falcon can be distinguished from the American peregrine falcon by its smaller size and lighter coloration.	Nests in the Arctic tundra. Winters in the United States, Central, and South America, especially along coastlines and in mountains.	Occurs statewide in Texas during the fall and spring migrations, with a few wintering along the Texas Gulf Coast. Concentrates in April and October on North and South Padre Islands.

Federal Endangered Species

County	State	Name of Species	Species Description	Habitat	Comments
Freestone	TX	Whooping Crane	They are very adept and exceedingly fast flyers, reaching speeds of more than 200 mph in dives. The dark brown or blue-gray backs of peregrines distinguish them from the sandy brown prairie falcon. A large, snowy white, long-necked bird with long legs that normally trail behind in flight, black primary feathers, a red crown, and a wedge-shaped patch of black feathers behind the eye. see Harlingen County (wintering distribution)	Marshes, river bottoms, potholes, prairies, cropland. Whooping cranes feed on small grains in agricultural fields, green forage, aquatic plants, insects, crustaceans, and small vertebrate animals.	
Freestone	TX	Piping Plover	Small backs, are grayish to cinnamon, paler on the sides; underparts and inside limbs are whitish; dark markings form streaks that run obliquely down the sides, with two black stripes on each cheek. Young ocelots are darker than adults.	Dense almost impenetrable thickets that offer seclusion. It once occurred in desert scrub communities in southeastern Arizona.	Is confined to native brushland of the lower Rio Grande Valley and also in other vegetated areas of south Texas.
Frio	TX	Ocelot	Small backs, are grayish to cinnamon, paler on the sides; underparts and inside limbs are whitish; dark markings form streaks that run obliquely down the sides, with two black stripes on each cheek. Young ocelots are darker than adults.	South of the United States, ocelots occur in humid tropical forests, coastal mangroves, and swampy savannas.	
Frio	TX	Arctic Peregrine Falcon	Arctic peregrine falcons are slaty gray above and whitish below, and have a black head with vertical "bandit's mask" pattern over the eyes. This falcon can be distinguished from the American peregrine falcon by its smaller size and lighter coloration. They are very adept and exceedingly fast flyers, reaching	Nests in the Arctic tundra. Winters in the United States, Central, and South America, especially along coastlines and in mountains.	Occurs statewide in Texas during the fall and spring migrations, with a few wintering along the Texas Gulf Coast. Concentrates in April and October on North and South Padre Islands.

County	State	Name of Species	Species Description	Habitat	Comments
Frio	TX	Piping Plover	speeds of more than 200 mph in dives. The dark brown or blue-gray backs of peregrines distinguish them from the sandy brown prairie falcon. see Harlingen County (wintering distribution)		
Gaines	TX	Arctic Peregrine Falcon	Arctic peregrine falcons are slaty gray above and whitish below, and have a black head with vertical "bandit's mask" pattern over the eyes. This falcon can be distinguished from the American peregrine falcon by its smaller size and lighter coloration. They are very adept and exceedingly fast flyers, reaching speeds of more than 200 mph in dives. The dark brown or blue-gray backs of peregrines distinguish them from the sandy brown prairie falcon. see Harlingen County (wintering distribution)	Nests in the Arctic tundra. Winters in the United States, Central, and South America, especially along coastlines and in mountains.	Occurs statewide in Texas during the fall and spring migrations, with a few wintering along the Texas Gulf Coast. Concentrates in April and October on North and South Padre Islands.
Gaines	TX	Piping Plover	see Harlingen County (wintering distribution)		
Gaines	TX	Bald Eagle	A large eagle with white head and tail in adult, wingspan 6 to 7.5 ft.. Tarsi are bare of feathers. Immatures are dark or mottled.	Nests near water; requires large trees for nesting. Winters along major rivers and reservoirs, and occasionally in rangeland areas. Fish, waterfowl, and carrion are the primary food sources.	Counties shown as present distribution are those that contain large wintering population. Winter concentrations occur around large bodies of water from December-March.
Galveston	TX	Attwater's Greater Prairie	A brownish, strongly black-barred, medium-sized grouse with a short, rounded, blackish tail. Males have long pinnae on the sides of the neck, which point forward	The species uses different areas of the coastal prairies grassland for various activities, therefore interpersions of short, mid, and tall grass prairie is optimum. For example, areas of less than 10 inches in height are used	In Aransas, Austin, Colorado, Galveston, Goliad, Refugio, and Victoria counties.

Federal Endangered Species

County	State	Name of Species	Species Description	Habitat	Comments
			during courtship. Males also have a yellow-orange comb above the eyes, and on each side of the neck, an area of yellow-orange skin that inflates during courtship display.	for courtship, feeding and moisture avoidance. Areas of 10-16 inches in maximum height are used for roosting and feeding, whereas between 16-24 inches maximum height are used for nesting, loafing, feeding, and escape. Interspaces between grass clumps should be relatively open to facilitate movement. Densely vegetated areas of over 24 inches in height are generally avoided, but are occasionally used for protection from inclement weather and predators, and as fall feeding grounds.	
Galveston	TX	American Alligator	A large (up to 16 feet), lizard-like reptile with a broadly rounded snout. General adult coloration is grayish-black.	Broad river valleys, meandering streams, oxbow lakes, marshes, swamps, estuaries, bayous, and creeks with minimal water-flow.	Currently occur in more than 90% of their historic range. They also occur in suitable inland habitat.
Galveston	TX	Arctic Peregrine Falcon	Arctic peregrine falcons are slaty gray above and whitish below, and have a black head with vertical "bandit's mask" pattern over the eyes. This falcon can be distinguished from the American peregrine falcon by its smaller size and lighter coloration. They are very adept and exceedingly fast flyers, reaching speeds of more than 200 mph in dives. The dark brown or blue-gray backs of peregrines distinguish them from the sandy brown prairie falcon.	Nests in the Arctic tundra. Winters in the United States, Central, and South America, especially along coastlines and in mountains.	Occurs statewide in Texas during the fall and spring migrations, with a few wintering along the Texas Gulf Coast. Concentrates in April and October on North and South Padre Islands.
Galveston	TX	Green Sea Turtle	The adults length is four feet, and range from 250 to 450 pounds. The adult's carapace is smooth,	Generally found in shallow waters (except when migrating) inside reefs, bays, estuaries and inlets, especially sea grass beds.	Found throughout the world predominantly in subtropical and tropical waters. Occasionally occurs along the Texas Gulf Coast. Juvenile green sea turtle are found

County	State	Name of Species	Species Description	Habitat	Comments
Galveston	TX	Hawksbill Sea Turtle	lacks a keel (center ridge), and is light to dark brown with dark mottling. One reaching 95-165 lbs. The shell is elongated and oval. The shell has pattern with yellow, orange or reddish-brown. Hawksbills get their name from their beak, which is relatively long and pointed like a hawk's beak. It reaches 75 to 100 lbs. Kemp's sea turtle has broad, heart-shaped, keeled carapace that is serrated behind the bridge. It has a triangular head and hooked beak. Juveniles have a dark-charcoal colored carapace, but with age changes to olive-green to grey. The lower shell is a light yellowish color.	Open beaches with sloping platform and minimal disturbance are required for nesting. Sands must be friable and well drained. Hawksbill are found in rock areas, reefs, shallow coastal areas, and lagoons of oceanic islands. Generally found in waters less than 60 ft deep. Shallow coastal and estuarine water, primarily where crabs are found.	in Texas inshore waters, primarily along the south Texas coast. Worldwide in subtropical and tropical seas. Continental U.S. nesting is limited to Florida. Rare visitor along Texas coast. Solitary females occasionally nest on Padre Island National Seashore. Juveniles have been found as far north as Cape Cod, Massachusetts. Majority of adults are confined to the Gulf of Mexico.
Galveston	TX	Kemp's Ridley Sea Turtle	Reaching weights between 650 and over 1200 lbs. This turtle has lost the bony shell and is covered with smooth, mottled brown or mottled slaty-black to dark bluish-black skin with seven longitudinal dorsal ridges.	Preferred nesting sites are sandy, sloping beaches backed-up by vegetation on mainland or islands near deep water and rough seas.	A rare visitor to Texas Gulf Coast.
Galveston	TX	Loggerhead Sea Turtle	Loggerheads have large heads with powerful jaws. The upper shell is brown to reddish-brown, flippers are brown to yellow, and the lower shell is yellow. Adults	This species is widely distributed within its range and it can be found hundreds of miles offshore. It also inhabits inshore areas such as bays, lagoons, salt marshes, ship channels, and mouths of large rivers.	Occasionally nests on Texas Gulf Coast. It is found in temperate and tropical waters worldwide.

Federal Endangered Species

County	State	Name of Species	Species Description	Habitat	Comments
Galveston	TX	Eastern Brown Pelican	weigh 170-500 lbs. A large, dark gray-brown water bird with a long, pouched orange bill. Adults have white head and neck, brownish-black on their breast and belly, and are silver grayish on most of their upper parts.	Sea coasts and coastal islands.	
Galveston	TX	Least Tern	Small birds (21 cm long) Black crown, white forehead, grayish back and dorsal wing surfaces, jet black wing tips, snowy white underparts, and a black-tipped yellow bill. The male's bill is orange to bright yellow and the female's is light or dull yellow or straw-colored.	Premier nesting sites are salt flats, broad sandbars, and barren shores along wide, shallow rivers. Vegetation, if present, is usually located well away from the colony, with the exception of bugseed, eastern cottonwood, and sandbar willow. As natural nesting sites have become sparse, birds have used dredge islands, dikefields, fly-ash lagoons, sandpits, and gravel levee roads as nesting sites.	Occur as remnant colonies within their historic distribution. Winters along the Gulf Coast.
Galveston	TX	Piping Plover	see Harlingen County (wintering distribution)		
Galveston	TX	Bald Eagle	A large eagle with white head and tail in adult, wingspan 6 to 7.5 ft.. Tarsi are bare of feathers. Immatures are dark or mottled.	Nests near water; requires large trees for nesting. Winters along major rivers and reservoirs, and occasionally in rangeland areas. Fish, waterfowl, and carrion are the primary food sources.	Counties shown as present distribution are those that contain large wintering population. Winter concentrations occur around large bodies of water from December-March.
Garza	TX	Arctic Peregrine Falcon	Arctic peregrine falcons are slaty gray above and whitish below, and have a black head with vertical "bandit's mask" pattern over the eyes. This falcon can be distinguished from the American peregrine falcon by its smaller size and lighter coloration. They are very adept and exceedingly fast	Nests in the Arctic tundra. Winters in the United States, Central, and South America, especially along coastlines and in mountains.	Occurs statewide in Texas during the fall and spring migrations, with a few wintering along the Texas Gulf Coast. Concentrates in April and October on North and South Padre Islands.

County	State	Name of Species	Species Description	Habitat	Comments
Garza	TX	Piping Plover	flyers, reaching speeds of more than 200 mph in dives. The dark brown or blue-gray backs of peregrines distinguish them from the sandy brown prairie falcon. see Harlingen County (wintering distribution)		
Garza	TX	Bald Eagle	A large eagle with white head and tail in adult, wingspan 6 to 7.5 ft.. Tarsi are bare of feathers. Immatures are dark or mottled.	Nests near water; requires large trees for nesting. Winters along major rivers and reservoirs, and occasionally in rangeland areas. Fish, waterfowl, and carrion are the primary food sources.	Counties shown as present distribution are those that contain large wintering population. Winter concentrations occur around large bodies of water from December-March.
Gillespie	TX	Black-capped Vireo	Is a 4.5-inch insectivorous bird. Males are olive green above and white below with faint yellow flanks. The crown and upper half of the head is black with a partial white eye-ring and lores. Females are duller colored and have a slate gray crown and underparts washed with greenish yellow.	Preferred habitat consists of scattered trees and numerous dense clumps of bushes growing to ground level, interspersed with open areas of bare ground, rock, grasses or forbs. Most nests are located between 0.4 and 1.24 meters above ground level and are well-screened by foliage. Territories are located on steep slopes. The shallow soils slow succession, and the microclimates. On level terrain, tend to inhibit natural conditions that are maintained by wildfires and wildlife grazing that kept the vegetation in an early successional stage.	Breeds from central Oklahoma south through the Edward's Plateau, and Big Bend National Park, Texas, to at least Sierra Madre in central Coahuila, Mexico. In Texas, large populations generally found only on the Edward's Plateau. Large colonies are found on Fort Hood Military Reservation, and Devil's River and Kickapoo Caverns State Natural areas. Winters Mexico, with most recent records from Durango, Sinaloa, Nayarit, and Jalisco. Also a few wintering reports from Guerrero, Oaxaca, and southern Sonora.
Gillespie	TX	Golden-cheeked Warbler	4.5 to 5 inches long with a wingspan of 7.75 inches. The male has a black back, throat, and cap; and yellow cheeks with a black stripe through the eye. Females are similar, but less colorful. Lower breast and belly of both sexes are white with black stripes on the flanks.	Habitat can be characterized as oak-juniper woodland, providing nest substrate and essential foraging substrate.	Breeds exclusively in Texas. Is present from early March to mid-August.

Federal Endangered Species

County	State	Name of Species	Species Description	Habitat	Comments
Gillespie	TX	Arctic Peregrine Falcon	Arctic peregrine falcons are slaty gray above and whitish below, and have a black head with vertical "bandit's mask" pattern over the eyes. This falcon can be distinguished from the American peregrine falcon by its smaller size and lighter coloration. They are very adept and exceedingly fast flyers, reaching speeds of more than 200 mph in dives. The dark brown or blue-gray backs of peregrines distinguish them from the sandy brown prairie falcon.	Nests in the Arctic tundra. Winters in the United States, Central, and South America, especially along coastlines and in mountains.	Occurs statewide in Texas during the fall and spring migrations, with a few wintering along the Texas Gulf Coast. Concentrates in April and October on North and South Padre Islands.
Gillespie	TX	Piping Plover	see Harlingen County (wintering distribution)		
Glasscock	TX	Arctic Peregrine Falcon	Arctic peregrine falcons are slaty gray above and whitish below, and have a black head with vertical "bandit's mask" pattern over the eyes. This falcon can be distinguished from the American peregrine falcon by its smaller size and lighter coloration. They are very adept and exceedingly fast flyers, reaching speeds of more than 200 mph in dives. The dark brown or blue-gray backs of peregrines distinguish them from the sandy brown prairie falcon.	Nests in the Arctic tundra. Winters in the United States, Central, and South America, especially along coastlines and in mountains.	Occurs statewide in Texas during the fall and spring migrations, with a few wintering along the Texas Gulf Coast. Concentrates in April and October on North and South Padre Islands.
Glasscock	TX	Piping Plover	see Harlingen County (wintering distribution)		

Federal Endangered Species

County	State	Name of Species	Species Description	Habitat	Comments
Glasscock	TX	Bald Eagle	A large eagle with white head and tail in adult, wingspan 6 to 7.5 ft.. Tarsi are bare of feathers. Immatures are dark or mottled.	Nests near water; requires large trees for nesting. Winters along major rivers and reservoirs, and occasionally in rangeland areas. Fish, waterfowl, and carrion are the primary food sources.	Counties shown as present distribution are those that contain large wintering population. Winter concentrations occur around large bodies of water from December-March.
Goliad	TX	Ocelot	Small backs, are grayish to cinnamon, paler on the sides; underparts and inside limbs are whitish; dark markings form streaks that run obliquely down the sides, with two black stripes on each cheek. Young ocelots are darker than adults.	Dense almost impenetrable thickets that offer seclusion. It once occurred in desert scrub communities in southeastern Arizona. South of the United States, ocelots occur in humid tropical forests, coastal mangroves, and swampy savannas.	Is confined to native brushland of the lower Rio Grande Valley and also in other vegetated areas of south Texas.
Goliad	TX	Attwater's Greater Prairie	A brownish, strongly black-barred, medium-sized grouse with a short, rounded, blackish tail. Males have long pinnae on the sides of the neck, which point forward during courtship. Males also have a yellow-orange comb above the eyes, and, on each side of the neck, an area of yellow-orange skin that inflates during courtship display.	The species uses different areas of the coastal prairies grassland for various activities, therefore interspersions of short, mid, and tall grass prairie is optimum. For example, areas of less than 10 inches in height are used for courtship, feeding and moisture avoidance. Areas of 10-16 inches in maximum height are used for roosting and feeding, whereas between 16-24 inches maximum height are used for nesting, loafing, feeding, and escape. Interspaces between grass clumps should be relatively open to facilitate movement. Densely vegetated areas of over 24 inches in height are generally avoided, but are occasionally used for protection from inclement weather and predators, and as fall feeding grounds.	In Aransas, Austin, Colorado, Galveston, Goliad, Refugio, and Victoria counties.
Goliad	TX	Arctic Peregrine Falcon	Arctic peregrine falcons are slaty gray above and whitish below, and have a black head with vertical	Nests in the Arctic tundra. Winters in the United States, Central, and South America, especially along coastlines and in mountains.	Occurs statewide in Texas during the fall and spring migrations, with a few wintering along the Texas Gulf Coast. Concentrates in April and October on North and South Padre Islands.

Federal Endangered Species

County	State	Name of Species	Species Description	Habitat	Comments
			"bandit's mask" pattern over the eyes. This falcon can be distinguished from the American peregrine falcon by its smaller size and lighter coloration. They are very adept and exceedingly fast flyers, reaching speeds of more than 200 mph in dives. The dark brown or blue-gray backs of peregrines distinguish them from the sandy brown prairie falcon.		
Goliad	TX	Whooping Crane	A large, snowy white, long-necked bird with long legs that normally trail behind in flight, black primary feathers, a red crown, and a wedge-shaped patch of black feathers behind the eye.	Marshes, river bottoms, potholes, prairies, cropland. Whooping cranes feed on small grains in agricultural fields, green forage, aquatic plants, insects, crustaceans, and small vertebrate animals.	
Goliad	TX	Piping Plover	see Harlingen County (wintering distribution)		
Goliad	TX	Bald Eagle	A large eagle with white head and tail in adult, wingspan 6 to 7.5 ft.. Tarsi are bare of feathers. Immatures are dark or mottled.	Nests near water; requires large trees for nesting. Winters along major rivers and reservoirs, and occasionally in rangeland areas. Fish, waterfowl, and carrion are the primary food sources.	Counties shown as present distribution are those that contain large wintering population. Winter concentrations occur around large bodies of water from December-March.
Gonzales	TX	Arctic Peregrine Falcon	Arctic peregrine falcons are slaty gray above and whitish below, and have a black head with vertical "bandit's mask" pattern over the eyes. This falcon can be distinguished from the American peregrine falcon by its smaller size and lighter coloration. They are very adept	Nests in the Arctic tundra. Winters in the United States, Central, and South America, especially along coastlines and in mountains.	Occurs statewide in Texas during the fall and spring migrations, with a few wintering along the Texas Gulf Coast. Concentrates in April and October on North and South Padre Islands.

County	State	Name of Species	Species Description	Habitat	Comments
Gonzales	TX	Whooping Crane	and exceedingly fast flyers, reaching speeds of more than 200 mph in dives. The dark brown or blue-gray backs of peregrines distinguish them from the sandy brown prairie falcon. A large, snowy white, long-necked bird with long legs that normally trail behind in flight, black primary feathers, a red crown, and a wedge-shaped patch of black feathers behind the eye. see Harlingen County (wintering distribution)	Marshes, river bottoms, potholes, prairies, cropland. Whooping cranes feed on small grains in agricultural fields, green forage, aquatic plants, insects, crustaceans, and small vertebrate animals.	
Gonzales	TX	Piping Plover			
Gray	TX	Arctic Peregrine Falcon	Arctic peregrine falcons are slaty gray above and whitish below, and have a black head with vertical "bandit's mask" pattern over the eyes. This falcon can be distinguished from the American peregrine falcon by its smaller size and lighter coloration. They are very adept and exceedingly fast flyers, reaching speeds of more than 200 mph in dives. The dark brown or blue-gray backs of peregrines distinguish them from the sandy brown prairie falcon.	Nests in the Arctic tundra. Winters in the United States, Central, and South America, especially along coastlines and in mountains.	Occurs statewide in Texas during the fall and spring migrations, with a few wintering along the Texas Gulf Coast. Concentrates in April and October on North and South Padre Islands.
Gray	TX	Whooping Crane	A large, snowy white, long-necked bird with long legs that normally trail behind in flight, black primary feathers, a red	Marshes, river bottoms, potholes, prairies, cropland. Whooping cranes feed on small grains in agricultural fields, green forage, aquatic plants, insects, crustaceans, and	

Federal Endangered Species

County	State	Name of Species	Species Description	Habitat	Comments
Gray	TX	Piping Plover	crown, and a wedge-shaped patch of black feathers behind the eye. see Harlingen County (wintering distribution)	small vertebrate animals.	
Gray	TX	Bald Eagle	A large eagle with white head and tail in adult, wingspan 6 to 7.5 ft.. Tarsi are bare of feathers. Immatures are dark or mottled.	Nests near water; requires large trees for nesting. Winters along major rivers and reservoirs, and occasionally in rangeland areas. Fish, waterfowl, and carrion are the primary food sources.	Counties shown as present distribution are those that contain large wintering population. Winter concentrations occur around large bodies of water from December-March.
Grayson	TX	Arctic Peregrine Falcon	Arctic peregrine falcons are slaty gray above and whitish below, and have a black head with vertical "bandit's mask" pattern over the eyes. This falcon can be distinguished from the American peregrine falcon by its smaller size and lighter coloration. They are very adept and exceedingly fast flyers, reaching speeds of more than 200 mph in dives. The dark brown or blue-gray backs of peregrines distinguish them from the sandy brown prairie falcon.	Nests in the Arctic tundra. Winters in the United States, Central, and South America, especially along coastlines and in mountains.	Occurs statewide in Texas during the fall and spring migrations, with a few wintering along the Texas Gulf Coast. Concentrates in April and October on North and South Padre Islands.
Grayson	TX	Whooping Crane	A large, snowy white, long-necked bird with long legs that normally trail behind in flight, black primary feathers, a red crown, and a wedge-shaped patch of black feathers behind the eye.	Marshes, river bottoms, potholes, prairies, cropland. Whooping cranes feed on small grains in agricultural fields, green forage, aquatic plants, insects, crustaceans, and small vertebrate animals.	
Grayson	TX	Least Tern	Small birds (21 cm long) Black crown, white forehead, grayish back and dorsal wing	Premier nesting sites are salt flats, broad sandbars, and barren shores along wide, shallow rivers. Vegetation, if present, is	Occur as remnant colonies within their historic distribution. Winters along the Gulf Coast.

County	State	Name of Species	Species Description	Habitat	Comments
Grayson	TX	Piping Plover	surfaces, jet black wing tips, snowy white underparts, and a black-tipped yellow bill. The male's bill is orange to bright yellow and the female's is light or dull yellow or straw-colored. see Harlingen County (wintering distribution)	usually located well away from the colony, with the exception of bugseed, eastern cottonwood, and sandbar willow. As natural nesting sites have become sparse, birds have used dredge islands, dikefields, fly-ash lagoons, sandpits, and gravel levee roads as nesting sites.	
Grayson	TX	Bald Eagle	A large eagle with white head and tail in adult, wingspan 6 to 7.5 ft.. Tarsi are bare of feathers. Immatures are dark or mottled.	Nests near water; requires large trees for nesting. Winters along major rivers and reservoirs, and occasionally in rangeland areas. Fish, waterfowl, and carrion are the primary food sources.	Counties shown as present distribution are those that contain large wintering population. Winter concentrations occur around large bodies of water from December-March.
Gregg	TX	Arctic Peregrine Falcon	Arctic peregrine falcons are slaty gray above and whitish below, and have a black head with vertical "bandit's mask" pattern over the eyes. This falcon can be distinguished from the American peregrine falcon by its smaller size and lighter coloration. They are very adept and exceedingly fast flyers, reaching speeds of more than 200 mph in dives. The dark brown or blue-gray backs of peregrines distinguish them from the sandy brown prairie falcon. see Harlingen County (wintering distribution)	Nests in the Arctic tundra. Winters in the United States, Central, and South America, especially along coastlines and in mountains.	Occurs statewide in Texas during the fall and spring migrations, with a few wintering along the Texas Gulf Coast. Concentrates in April and October on North and South Padre Islands.
Gregg	TX	Piping Plover	see Harlingen County (wintering distribution)		
Grimes	TX	Navasota Ladies-Tresses	This member of the orchid family (Orchidaceae) is an erect, slender-stemmed perennial herb 8-15	Occurs primarily in moist sandy soils in small openings amongst Post Oak Savanna vegetation associated with the Navasota and Brazos River drainages.	Populations are known to occur in Brazos, Burleson, Freestone, Grimes, Jasper, Leon, Madison, Robertson, and Washington counties.

Federal Endangered Species

County	State	Name of Species	Species Description	Habitat	Comments
			<p>inches tall. The roots are clusters of tubers. The linear leaves are arranged in a rosette, and are absent during flowering. Flowers are in a spiral arrangement on the stalk, giving the plant its generic name. Conspicuously white-tipped bracts occur underneath each 0.25 inch long flower. Flower petals are rounded or ovate, side petals have green central stripe, and the lip (bottom petal) is distinctly ragged.</p>		
Grimes	TX	Navasota Ladies-Tresses	<p>This member of the orchid family (Orchidaceae) is an erect, slender-stemmed perennial herb 8-15 inches tall. The roots are clusters of tubers. The linear leaves are arranged in a rosette, and are absent during flowering. Flowers are in a spiral arrangement on the stalk, giving the plant its generic name. Conspicuously white-tipped bracts occur underneath each 0.25 inch long flower. Flower petals are rounded or ovate, side petals have green central stripe, and the lip (bottom petal) is distinctly ragged.</p>	Occurs primarily in moist sandy soils in small openings amongst Post Oak Savanna vegetation associated with the Navasota and Brazos River drainages.	Populations are known to occur in Brazos, Burleson, Freestone, Grimes, Jasper, Leon, Madison, Robertson, and Washington counties.
Grimes	TX	Arctic Peregrine Falcon	Arctic peregrine falcons are slaty	Nests in the Arctic tundra. Winters in the United	Occurs statewide in Texas during the fall and spring migrations,

County	State	Name of Species	Species Description	Habitat	Comments
			gray above and whitish below, and have a black head with vertical "bandit's mask" pattern over the eyes. This falcon can be distinguished from the American peregrine falcon by its smaller size and lighter coloration. They are very adept and exceedingly fast flyers, reaching speeds of more than 200 mph in dives. The dark brown or blue-gray backs of peregrines distinguish them from the sandy brown prairie falcon.	States, Central, and South America, especially along coastlines and in mountains.	with a few wintering along the Texas Gulf Coast. Concentrates in April and October on North and South Padre Islands.
Grimes	TX	Whooping Crane	A large, snowy white, long-necked bird with long legs that normally trail behind in flight, black primary feathers, a red crown, and a wedge-shaped patch of black feathers behind the eye.	Marshes, river bottoms, potholes, prairies, cropland. Whooping cranes feed on small grains in agricultural fields, green forage, aquatic plants, insects, crustaceans, and small vertebrate animals.	
Grimes	TX	Piping Plover	see Harlingen County (wintering distribution)		
Grimes	TX	Bald Eagle	A large eagle with white head and tail in adult, wingspan 6 to 7.5 ft.. Tarsi are bare of feathers. Immatures are dark or mottled.	Nests near water; requires large trees for nesting. Winters along major rivers and reservoirs, and occasionally in rangeland areas. Fish, waterfowl, and carrion are the primary food sources.	Counties shown as present distribution are those that contain large wintering population. Winter concentrations occur around large bodies of water from December-March.
Guadalupe	TX	Arctic Peregrine Falcon	Arctic peregrine falcons are slaty gray above and whitish below, and have a black head with vertical "bandit's mask" pattern over the eyes. This falcon can be distinguished from the American	Nests in the Arctic tundra. Winters in the United States, Central, and South America, especially along coastlines and in mountains.	Occurs statewide in Texas during the fall and spring migrations, with a few wintering along the Texas Gulf Coast. Concentrates in April and October on North and South Padre Islands.

Federal Endangered Species

County	State	Name of Species	Species Description	Habitat	Comments
Guadalupe	TX	Whooping Crane	<p>peregrine falcon by its smaller size and lighter coloration. They are very adept and exceedingly fast flyers, reaching speeds of more than 200 mph in dives. The dark brown or blue-gray backs of peregrines distinguish them from the sandy brown prairie falcon.</p> <p>A large, snowy white, long-necked bird with long legs that normally trail behind in flight, black primary feathers, a red crown, and a wedge-shaped patch of black feathers behind the eye.</p>	Marshes, river bottoms, potholes, prairies, cropland. Whooping cranes feed on small grains in agricultural fields, green forage, aquatic plants, insects, crustaceans, and small vertebrate animals.	
Guadalupe	TX	Piping Plover	see Harlingen County (wintering distribution)		
Hale	TX	Arctic Peregrine Falcon	<p>Arctic peregrine falcons are slaty gray above and whitish below, and have a black head with vertical "bandit's mask" pattern over the eyes. This falcon can be distinguished from the American peregrine falcon by its smaller size and lighter coloration. They are very adept and exceedingly fast flyers, reaching speeds of more than 200 mph in dives. The dark brown or blue-gray backs of peregrines distinguish them from the sandy brown prairie falcon.</p>	Nests in the Arctic tundra. Winters in the United States, Central, and South America, especially along coastlines and in mountains.	Occurs statewide in Texas during the fall and spring migrations, with a few wintering along the Texas Gulf Coast. Concentrates in April and October on North and South Padre Islands.
Hale	TX	Piping Plover	see Harlingen County (wintering distribution)		

County	State	Name of Species	Species Description	Habitat	Comments
Hale	TX	Bald Eagle	A large eagle with white head and tail in adult, wingspan 6 to 7.5 ft.. Tarsi are bare of feathers. Immatures are dark or mottled.	Nests near water; requires large trees for nesting. Winters along major rivers and reservoirs, and occasionally in rangeland areas. Fish, waterfowl, and carrion are the primary food sources.	Counties shown as present distribution are those that contain large wintering population. Winter concentrations occur around large bodies of water from December-March.
Hall	TX	Arctic Peregrine Falcon	Arctic peregrine falcons are slaty gray above and whitish below, and have a black head with vertical "bandit's mask" pattern over the eyes. This falcon can be distinguished from the American peregrine falcon by its smaller size and lighter coloration. They are very adept and exceedingly fast flyers, reaching speeds of more than 200 mph in dives. The dark brown or blue-gray backs of peregrines distinguish them from the sandy brown prairie falcon.	Nests in the Arctic tundra. Winters in the United States, Central, and South America, especially along coastlines and in mountains.	Occurs statewide in Texas during the fall and spring migrations, with a few wintering along the Texas Gulf Coast. Concentrates in April and October on North and South Padre Islands.
Hall	TX	Least Tern	Small birds (21 cm long) Black crown, white forehead, grayish back and dorsal wing surfaces, jet black wing tips, snowy white underparts, and a black-tipped yellow bill. The male's bill is orange to bright yellow and the female's is light or dull yellow or straw-colored.	Premier nesting sites are salt flats, broad sandbars, and barren shores along wide, shallow rivers. Vegetation, if present, is usually located well away from the colony, with the exception of bugseed, eastern cottonwood, and sandbar willow. As natural nesting sites have become sparse, birds have used dredge islands, dikefields, fly-ash lagoons, sandpits, and gravel levee roads as nesting sites.	Occur as remnant colonies within their historic distribution. Winters along the Gulf Coast.
Hall	TX	Piping Plover	see Harlingen County (wintering distribution)		
Hall	TX	Bald Eagle	A large eagle with white head and tail in adult, wingspan 6 to 7.5 ft.. Tarsi	Nests near water; requires large trees for nesting. Winters along major rivers and reservoirs, and	Counties shown as present distribution are those that contain large wintering population. Winter concentrations occur around large

Federal Endangered Species

County	State	Name of Species	Species Description	Habitat	Comments
Hamilton	TX	Black-capped Vireo	are bare of feathers. Immatures are dark or mottled. Is a 4.5-inch insectivorous bird. Males are olive green above and white below with faint yellow flanks. The crown and upper half of the head is black with a partial white eye-ring and lores. Females are duller colored and have a slate gray crown and underparts washed with greenish yellow.	occasionally in rangeland areas. Fish, waterfowl, and carrion are the primary food sources. Preferred habitat consists of scattered trees and numerous dense clumps of bushes growing to ground level, interspersed with open areas of bare ground, rock, grasses or forbs. Most nests are located between 0.4 and 1.24 meters above ground level and are well-screened by foliage. Territories are located on steep slopes. The shallow soils slow succession, and the microclimates. On level terrain, tend to inhibit natural conditions that are maintained by wildfires and wildlife grazing that kept the vegetation in an early successional stage.	bodies of water from December-March. Breeds from central Oklahoma south through the Edward's Plateau, and Big Bend National Park, Texas, to at least Sierra Madre in central Coahuila, Mexico. In Texas, large populations generally found only on the Edward' Plateau. Large colonies are found on Fort Hood Military Reservation, and Devil's River and Kickapoo Caverns State Natural areas. Winters Mexico, with most recent records from Durango, Sinaloa, Nayarit, and Jalisco. Also a few wintering reports from Guerrero, Oaxaca, and southern Sonora.
Hamilton	TX	Arctic Peregrine Falcon	Arctic peregrine falcons are slaty gray above and whitish below, and have a black head with vertical "bandit's mask" pattern over the eyes. This falcon can be distinguished from the American peregrine falcon by its smaller size and lighter coloration. They are very adept and exceedingly fast flyers, reaching speeds of more than 200 mph in dives. The dark brown or blue-gray backs of peregrines distinguish them from the sandy brown prairie falcon.	Nests in the Arctic tundra. Winters in the United States, Central, and South America, especially along coastlines and in mountains.	Occurs statewide in Texas during the fall and spring migrations, with a few wintering along the Texas Gulf Coast. Concentrates in April and October on North and South Padre Islands.
Hamilton	TX	Golden-cheeked Warbler	4.5 to 5 inches long with a wingspan of 7.75 inches. The male has a black back, throat, and cap; and yellow	Habitat can be characterized as oak-juniper woodland, providing nest substrate and essential foraging substrate.	Breeds exclusively in Texas. Is present from early March to mid-August.

County	State	Name of Species	Species Description	Habitat	Comments
Hamilton	TX	Whooping Crane	cheeks with a black stripe through the eye. Females are similar, but less colorful. Lower breast and belly of both sexes are white with black stripes on the flanks. A large, snowy white, long-necked bird with long legs that normally trail behind in flight, black primary feathers, a red crown, and a wedge-shaped patch of black feathers behind the eye.	Marshes, river bottoms, potholes, prairies, cropland. Whooping cranes feed on small grains in agricultural fields, green forage, aquatic plants, insects, crustaceans, and small vertebrate animals.	
Hamilton	TX	Piping Plover	see Harlingen County (wintering distribution)		
Hansford	TX	Arctic Peregrine Falcon	Arctic peregrine falcons are slaty gray above and whitish below, and have a black head with vertical "bandit's mask" pattern over the eyes. This falcon can be distinguished from the American peregrine falcon by its smaller size and lighter coloration. They are very adept and exceedingly fast flyers, reaching speeds of more than 200 mph in dives. The dark brown or blue-gray backs of peregrines distinguish them from the sandy brown prairie falcon.	Nests in the Arctic tundra. Winters in the United States, Central, and South America, especially along coastlines and in mountains.	Occurs statewide in Texas during the fall and spring migrations, with a few wintering along the Texas Gulf Coast. Concentrates in April and October on North and South Padre Islands.
Hansford	TX	Piping Plover	see Harlingen County (wintering distribution)		
Hansford	TX	Bald Eagle	A large eagle with white head and tail in adult, wingspan 6 to 7.5 ft.. Tarsi are bare of	Nests near water; requires large trees for nesting. Winters along major rivers and reservoirs, and occasionally in rangeland	Counties shown as present distribution are those that contain large wintering population. Winter concentrations occur around large bodies of water from

Federal Endangered Species

County	State	Name of Species	Species Description	Habitat	Comments
Hardeman	TX	Arctic Peregrine Falcon	feathers. Immatures are dark or mottled. Arctic peregrine falcons are slaty gray above and whitish below, and have a black head with vertical "bandit's mask" pattern over the eyes. This falcon can be distinguished from the American peregrine falcon by its smaller size and lighter coloration. They are very adept and exceedingly fast flyers, reaching speeds of more than 200 mph in dives. The dark brown or blue-gray backs of peregrines distinguish them from the sandy brown prairie falcon.	areas. Fish, waterfowl, and carrion are the primary food sources. Nests in the Arctic tundra. Winters in the United States, Central, and South America, especially along coastlines and in mountains.	December-March. Occurs statewide in Texas during the fall and spring migrations, with a few wintering along the Texas Gulf Coast. Concentrates in April and October on North and South Padre Islands.
Hardeman	TX	Whooping Crane	A large, snowy white, long-necked bird with long legs that normally trail behind in flight, black primary feathers, a red crown, and a wedge-shaped patch of black feathers behind the eye.	Marshes, river bottoms, potholes, prairies, cropland. Whooping cranes feed on small grains in agricultural fields, green forage, aquatic plants, insects, crustaceans, and small vertebrate animals.	
Hardeman	TX	Least Tern	Small birds (21 cm long) Black crown, white forehead, grayish back and dorsal wing surfaces, jet black wing tips, snowy white underparts, and a black-tipped yellow bill. The male's bill is orange to bright yellow and the female's is light or dull yellow or straw-colored.	Premier nesting sites are salt flats, broad sandbars, and barren shores along wide, shallow rivers. Vegetation, if present, is usually located well away from the colony, with the exception of bugseed, eastern cottonwood, and sandbar willow. As natural nesting sites have become sparse, birds have used dredge islands, dikefields, fly-ash lagoons, sandpits, and gravel levee roads as nesting sites.	Occur as remnant colonies within their historic distribution. Winters along the Gulf Coast.
Hardeman	TX	Piping Plover	see Marlingen County		

County	State	Name of Species	Species Description	Habitat	Comments
Hardin	TX	Texas Trailing Phlox	(wintering distribution) Short (up to 12 inches), clump forming, perennial herb with spreading, evergreen shoots. Shoots are finely hairy. Flowers occur in groups of about 3-6 flowers that bloom outwardly from the center. Flowers may vary from pink or rose-pink to bluish lavender or purple, and generally have a darker central eye. The lobes are longer than broad and have a conspicuous notch at the tip.	Occurs on sandy-loam to deep sand, in open, grassy areas. Annual rainfall is between 48 to 53 inches.	
Hardin	TX	Red-Cockaded Woodpecker	The red-cockaded woodpecker 18 to 20 centimeters long with a wing span of 35 to 38 centimeters. There are black and white horizontal stripes on its back, and its cheeks and underparts are white. Its flanks are black streaked. The cap and stripe on the side of the neck and the throat are black. The male has a small red spot on each side of the black cap.	Open stands of pines with a minimum age of 60 years provide roosting and nesting requirements. Cavity excavation for roosting almost always occurs in living pines, and usually in those which are infected with a fungus producing what is known as red-heart disease.	This bird's range is closely tied to the distribution of southern pines.
Hardin	TX	American Alligator	A large (up to 16 feet), lizard-like reptile with a broadly rounded snout. General adult coloration is grayish-black.	Broad river valleys, meandering streams, oxbow lakes, marshes, swamps, estuaries, bayous, and creeks with minimal water-flow.	Currently occur in more than 90% of their historic range. They also occur in suitable inland habitat.
Hardin	TX	Arctic Peregrine Falcon	Arctic peregrine falcons are slaty gray above and whitish below, and have a black head with vertical	Nests in the Arctic tundra. Winters in the United States, Central, and South America, especially along coastlines and in mountains.	Occurs statewide in Texas during the fall and spring migrations, with a few wintering along the Texas Gulf Coast. Concentrates in April and October on North and South Padre Islands.

Federal Endangered Species

County	State	Name of Species	Species Description	Habitat	Comments
Hardin	TX	Least Tern	<p>"bandit's mask" pattern over the eyes. This falcon can be distinguished from the American peregrine falcon by its smaller size and lighter coloration. They are very adept and exceedingly fast flyers, reaching speeds of more than 200 mph in dives. The dark brown or blue-gray backs of peregrines distinguish them from the sandy brown prairie falcon.</p> <p>Small birds (21 cm long) Black crown, white forehead, grayish back and dorsal wing surfaces, jet black wing tips, snowy white underparts, and a black-tipped yellow bill. The male's bill is orange to bright yellow and the female's is light or dull yellow or straw-colored. see Harlingen County (wintering distribution)</p>	<p>Premier nesting sites are salt flats, broad sandbars, and barren shores along wide, shallow rivers. Vegetation, if present, is usually located well away from the colony, with the exception of bugseed, eastern cottonwood, and sandbar willow. As natural nesting sites have become sparse, birds have used dredge islands, dikefields, fly-ash lagoons, sandpits, and gravel levee roads as nesting sites.</p>	<p>Occur as remnant colonies within their historic distribution. Winters along the Gulf Coast.</p>
Hardin	TX	Piping Plover	see Harlingen County (wintering distribution)		
Harlingen	TX	Green Sea Turtle	<p>The adults length is four feet, and range from 250 to 450 pounds. The adult's carapace is smooth, lacks a keel (center ridge), and is light to dark brown with dark mottling.</p>	<p>Generally found in shallow waters (except when migrating) inside reefs, bays, estuaries and inlets, especially sea grass beds. Open beaches with sloping platform and minimal disturbance are required for nesting. Sands must be friable and well drained.</p>	<p>Found throughout the world predominantly in subtropical and tropical waters. Occasionally occurs along the Texas Gulf Coast. Juvenile green sea turtle are found in Texas inshore waters, primarily along the south Texas coast.</p>
Harlingen	TX	Hawksbill Sea Turtle	<p>One reaching 95-165 lbs. The shell is elongated and oval. The shell has pattern with yellow, orange or reddish-brown. Hawksbills get their</p>	<p>Hawksbill are found in rock areas, reefs, shallow coastal areas, and lagoons of oceanic islands. Generally found in waters less than 60 ft deep.</p>	<p>Worldwide in subtropical and tropical seas. Continental U.S. nesting is limited to Florida. Rare visitor along Texas coast.</p>

County	State	Name of Species	Species Description	Habitat	Comments
Harlingen	TX	Kemp's Ridley Sea Turtle	name from their beak, which is relatively long and pointed like a hawk's beak. It reaches 75 to 100 lbs. Kemp's sea turtle has broad, heart-shaped, keeled carapace that is serrated behind the bridge. It has a triangular head and hooked beak. Juveniles have a dark-charcoal colored carapace, but with age changes to olive-green to grey. The lower shell is a light yellowish color.	Shallow coastal and estuarine water, primarily where crabs are found.	Solitary females occasionally nest on Padre Island National Seashore. Juveniles have been found as far north as Cape Cod, Massachusetts. Majority of adults are confined to the Gulf of Mexico.
Harlingen	TX	Leatherback Sea Turtle	Reaching weights between 650 and over 1200 lbs. This turtle has lost the bony shell and is covered with smooth, mottled brown or mottled slaty-black to dark bluish-black skin with seven longitudinal dorsal ridges.	Preferred nesting sites are sandy, sloping beaches backed-up by vegetation on mainland or islands near deep water and rough seas.	A rare visitor to Texas Gulf Coast.
Harlingen	TX	Loggerhead Sea Turtle	Loggerheads have large heads with powerful jaws. The upper shell is brown to reddish-brown, flippers are brown to yellow, and the lower shell is yellow. Adults weigh 170-500 lbs.	This species is widely distributed within its range and it can be found hundreds of miles offshore. It also inhabits inshore areas such as bays, lagoons, salt marshes, ship channels, and mouths of large rivers.	Occasionally nests on Texas Gulf Coast. It is found in temperate and tropical waters worldwide.
Harlingen	TX	Eastern Brown Pelican	A large, dark gray-brown water bird with a long, pouched orange bill. Adults have white head and neck, brownish-black on their breast and belly, and are silver grayish on most of their upper parts.	Sea coasts and coastal islands.	

Federal Endangered Species

County	State	Name of Species	Species Description	Habitat	Comments
Harlingen	TX	Least Tern	Small birds (21 cm long) Black crown, white forehead, grayish back and dorsal wing surfaces, jet black wing tips, snowy white underparts, and a black-tipped yellow bill. The male's bill is orange to bright yellow and the female's is light or dull yellow or straw-colored.	Premier nesting sites are salt flats, broad sandbars, and barren shores along wide, shallow rivers. Vegetation, if present, is usually located well away from the colony, with the exception of bugseed, eastern cottonwood, and sandbar willow. As natural nesting sites have become sparse, birds have used dredge islands, dikefields, fly-ash lagoons, sandpits, and gravel levee roads as nesting sites.	Occur as remnant colonies within their historic distribution. Winters along the Gulf Coast.
Harlingen	TX	Piping Plover	see Harlingen County (wintering distribution)		
Harris	TX	American Alligator	A large (up to 16 feet), lizard-like reptile with a broadly rounded snout. General adult coloration is grayish-black.	Broad river valleys, meandering streams, oxbow lakes, marshes, swamps, estuaries, bayous, and creeks with minimal water-flow.	Currently occur in more than 90% of their historic range. They also occur in suitable inland habitat.
Harris	TX	Arctic Peregrine Falcon	Arctic peregrine falcons are slaty gray above and whitish below, and have a black head with vertical "bandit's mask" pattern over the eyes. This falcon can be distinguished from the American peregrine falcon by its smaller size and lighter coloration. They are very adept and exceedingly fast flyers, reaching speeds of more than 200 mph in dives. The dark brown or blue-gray backs of peregrines distinguish them from the sandy brown prairie falcon.	Nests in the Arctic tundra. Winters in the United States, Central, and South America, especially along coastlines and in mountains.	Occurs statewide in Texas during the fall and spring migrations, with a few wintering along the Texas Gulf Coast. Concentrates in April and October on North and South Padre Islands.
Harris	TX	Whooping Crane	A large, snowy white, long-necked bird with long legs that normally trail behind in flight,	Marshes, river bottoms, potholes, prairies, cropland. Whooping cranes feed on small grains in agricultural fields, green	

County	State	Name of Species	Species Description	Habitat	Comments
Harris	TX	Least Tern	black primary feathers, a red crown, and a wedge-shaped patch of black feathers behind the eye. Small birds (21 cm long) Black crown, white forehead, grayish back and dorsal wing surfaces, jet black wing tips, snowy white underparts, and a black-tipped yellow bill. The male's bill is orange to bright yellow and the female's is light or dull yellow or straw-colored.	forage , aquatic plants, insects, crustaceans, and small vertebrate animals. Premier nesting sites are salt flats, broad sandbars, and barren shores along wide, shallow rivers. Vegetation, if present, is usually located well away from the colony, with the exception of bugseed, eastern cottonwood, and sandbar willow. As natural nesting sites have become sparse, birds have used dredge islands, dikefields, fly-ash lagoons, sandpits, and gravel levee roads as nesting sites.	Occur as remnant colonies within their historic distribution. Winters along the Gulf Coast.
Harris	TX	Piping Plover	see Harlingen County (wintering distribution)		
Harris	TX	Bald Eagle	A large eagle with white head and tail in adult, wingspan 6 to 7.5 ft.. Tarsi are bare of feathers. Immatures are dark or mottled.	Nests near water; requires large trees for nesting. Winters along major rivers and reservoirs, and occasionally in rangeland areas. Fish, waterfowl, and carrion are the primary food sources.	Counties shown as present distribution are those that contain large wintering population. Winter concentrations occur around large bodies of water from December-March.
Harris	TX	Texas Prairie Dawn-flower	A small, single-stemmed or branching annual reaching a height of up to 6 inches. Leaves clustered at the plant base are spoon-shaped. Stem leaves are alternate, narrow with parallel sides, and no or few teeth on the margin. Seeds are cone-shaped, obscurely 4-angled, and hairy.	Occurs in sparsely vegetated areas of fine-sandy compacted soil. These mostly barren areas are sparsely vegetated and the soil is often covered with a blue-green alga. It can also occur on disturbed soils such as rice fields, vacant lots, and pastures if the soil structure remains relatively intact.	
Harrison	TX	Piping Plover	see Harlingen County (wintering distribution)		
Hartley	TX	Arctic Peregrine Falcon	Arctic peregrine falcons are slaty gray above and	Nests in the Arctic tundra. Winters in the United States, Central, and South	Occurs statewide in Texas during the fall and spring migrations, with a few wintering along the

Federal Endangered Species

County	State	Name of Species	Species Description	Habitat	Comments
			whitish below, and have a black head with vertical "bandit's mask" pattern over the eyes. This falcon can be distinguished from the American peregrine falcon by its smaller size and lighter coloration. They are very adept and exceedingly fast flyers, reaching speeds of more than 200 mph in dives. The dark brown or blue-gray backs of peregrines distinguish them from the sandy brown prairie falcon.	America, especially along coastlines and in mountains.	Texas Gulf Coast. Concentrates in April and October on North and South Padre Islands.
Hartley	TX	Piping Plover	see Harlingen County (wintering distribution)		
Hartley	TX	Bald Eagle	A large eagle with white head and tail in adult, wingspan 6 to 7.5 ft.. Tarsi are bare of feathers. Immatures are dark or mottled.	Nests near water; requires large trees for nesting. Winters along major rivers and reservoirs, and occasionally in rangeland areas. Fish, waterfowl, and carrion are the primary food sources.	Counties shown as present distribution are those that contain large wintering population. Winter concentrations occur around large bodies of water from December-March.
Haskell	TX	Arctic Peregrine Falcon	Arctic peregrine falcons are slaty gray above and whitish below, and have a black head with vertical "bandit's mask" pattern over the eyes. This falcon can be distinguished from the American peregrine falcon by its smaller size and lighter coloration. They are very adept and exceedingly fast flyers, reaching speeds of more than 200 mph in dives. The dark brown or blue-gray backs of peregrines distinguish them	Nests in the Arctic tundra. Winters in the United States, Central, and South America, especially along coastlines and in mountains.	Occurs statewide in Texas during the fall and spring migrations, with a few wintering along the Texas Gulf Coast. Concentrates in April and October on North and South Padre Islands.

Federal Endangered Species

County	State	Name of Species	Species Description	Habitat	Comments
Haskell	TX	Whooping Crane	from the sandy brown prairie falcon. A large, snowy white, long-necked bird with long legs that normally trail behind in flight, black primary feathers, a red crown, and a wedge-shaped patch of black feathers behind the eye.	Marshes, river bottoms, potholes, prairies, cropland. Whooping cranes feed on small grains in agricultural fields, green forage, aquatic plants, insects, crustaceans, and small vertebrate animals.	
Haskell	TX	Piping Plover	see Harlingen County (wintering distribution)		
Hays	TX	Texas Wild-rice	Aquatic perennial 3.3 to 5.6 feet tall, with overall length up to 7 feet. Plants form large clones or masses firmly rooted in the gravel bottom of the river. Leaves are linear, 0.25 to 1 inch wide, completely submerged and long-streaming in swift current, partially emergent in slower waters. Flowering stems rise above water in a narrow, branching stalk. Flowering occurs in spring and autumn.	Thermally constant, clear, clean, flowing waters. Spring-fed stream with pondweed, water-celery, arrowhead, and parrot's-feather. Plants grow in the swift currents of the shallow areas near the middle of the river.	
Hays	TX	San Marcos Salamander	A small, slender, neotenic salamander. Uniform light brown, with small yellowish spots arranged in row down each side of the back. Belly is pale yellow, with translucent skin revealing the larger internal organs. Tail is about the same length as head and body, and has a well-developed fin. Eyes are encircled with black rings. It has four toes on	Dense mats of algae and aquatic moss in flowing water of springs. Water temperatures of 21-22 degrees celsius with adequate dissolved oxygen. Specific habitat requirements are: thermally constant, flowing, clean and clear water; vegetative cover; food supply; protection from floods; and sand, gravel, and rock substrate with limited mud or detritus.	

Federal Endangered Species

County	State	Name of Species	Species Description	Habitat	Comments
Hays	TX	Texas Blind Salamander	the front feet and five on the back. A cave-dwelling salamander that is white or pinkish with blood-red external gills and toothpick-like legs; translucent skin reveals internal organs. Head and snout are strongly flattened with two small black dots representing vestigial eyes under the skin. The front feet have four toes; the back feet have five toes. Adults are up to 4.7 inches long.	Underground aquifer system of the Edwards Plateau, where water temperature averages 21 degreesC.	
Hays	TX	Fountain Darter	A small (0.9-1.4 in.), darter, lacking lateral line. Olive-colored, with reds and yellows on dorsal fins. Upper surface has about 8 indistinct dusky cross-blotches.	Quiet water with constant temperature (21-23 degrees C.), and aquatic vegetation growing close to the substrate.	Headwaters of Comal and San Marcos Rivers in Comal and in Hays Counties.
Hays	TX	San Marcos Gambusia	A small (1.2 in.) bluish, live bearing fish with lemon-yellow to yellow-orange fins. Has prominent dark pigment stripe across the distal edges of the dorsal fins.	Inhabit shaded, quiet, thermally stable waters, and a lack of vegetation. Substrates of collection sites have generally been muddy, but not silty.	
Hays	TX	Black-capped Vireo	Is a 4.5-inch insectivorous bird. Males are olive green above and white below with faint yellow flanks. The crown and upper half of the head is black with a partial white eye-ring and lores. Females are duller colored and have a slate gray crown and	Preferred habitat consists of scattered trees and numerous dense clumps of bushes growing to ground level, interspersed with open areas of bare ground, rock, grasses or forbs. Most nests are located between 0.4 and 1.24 meters above ground level and are well-screened by foliage. Territories are located on steep slopes. The shallow soils slow succession, and	Breeds from central Oklahoma south through the Edward's Plateau, and Big Bend National Park, Texas, to at least Sierra Madre in central Coahuila, Mexico. In Texas, large populations generally found only on the Edward's Plateau. Large colonies are found on Fort Hood Military Reservation, and Devil's River and Kickapoo Caverns State Natural areas. Winters Mexico, with most recent records from Durango, Sinaloa, Nayarit, and Jalisco. Also a few wintering

County	State	Name of Species	Species Description	Habitat	Comments
			underparts washed with greenish yellow.	the microclimates. On level terrain, tend to inhibit natural conditions that are maintained by wildfires and wildlife grazing that kept the vegetation in an early successional stage.	reports from Guerrero, Oaxaca, and southern Sonora.
Hays	TX	Golden-cheeked Warbler	4.5 to 5 inches long with a wingspan of 7.75 inches. The male has a black back, throat, and cap; and yellow cheeks with a black stripe through the eye. Females are similar, but less colorful. Lower breast and belly of both sexes are white with black stripes on the flanks.	Habitat can be characterized as oak-juniper woodland, providing nest substrate and essential foraging substrate.	Breeds exclusively in Texas. Is present from early March to mid-August.
Hays	TX	Arctic Peregrine Falcon	Arctic peregrine falcons are slaty gray above and whitish below, and have a black head with vertical "bandit's mask" pattern over the eyes. This falcon can be distinguished from the American peregrine falcon by its smaller size and lighter coloration. They are very adept and exceedingly fast flyers, reaching speeds of more than 200 mph in dives. The dark brown or blue-gray backs of peregrines distinguish them from the sandy brown prairie falcon.	Nests in the Arctic tundra. Winters in the United States, Central, and South America, especially along coastlines and in mountains.	Occurs statewide in Texas during the fall and spring migrations, with a few wintering along the Texas Gulf Coast. Concentrates in April and October on North and South Padre Islands.
Hays	TX	Whooping Crane	A large, snowy white, long-necked bird with long legs that normally trail behind in flight, black primary feathers, a red crown, and a wedge-shaped patch	Marshes, river bottoms, potholes, prairies, cropland. Whooping cranes feed on small grains in agricultural fields, green forage, aquatic plants, insects, crustaceans, and small vertebrate animals.	

Federal Endangered Species

County	State	Name of Species	Species Description	Habitat	Comments
Hays	TX	Piping Plover	of black feathers behind the eye. see Marlingen County (wintering distribution)		
Hemphill	TX	Arctic Peregrine Falcon	Arctic peregrine falcons are slaty gray above and whitish below, and have a black head with vertical "bandit's mask" pattern over the eyes. This falcon can be distinguished from the American peregrine falcon by its smaller size and lighter coloration. They are very adept and exceedingly fast flyers, reaching speeds of more than 200 mph in dives. The dark brown or blue-gray backs of peregrines distinguish them from the sandy brown prairie falcon.	Nests in the Arctic tundra. Winters in the United States, Central, and South America, especially along coastlines and in mountains.	Occurs statewide in Texas during the fall and spring migrations, with a few wintering along the Texas Gulf Coast. Concentrates in April and October on North and South Padre Islands.
Hemphill	TX	Whooping Crane	A large, snowy white, long-necked bird with long legs that normally trail behind in flight, black primary feathers, a red crown, and a wedge-shaped patch of black feathers behind the eye.	Marshes, river bottoms, potholes, prairies, cropland. Whooping cranes feed on small grains in agricultural fields, green forage, aquatic plants, insects, crustaceans, and small vertebrate animals.	
Hemphill	TX	Least Tern	Small birds (21 cm long) Black crown, white forehead, grayish back and dorsal wing surfaces, jet black wing tips, snowy white underparts, and a black-tipped yellow bill. The male's bill is orange to bright yellow and the female's is light or dull yellow or	Premier nesting sites are salt flats, broad sandbars, and barren shores along wide, shallow rivers. Vegetation, if present, is usually located well away from the colony, with the exception of bugseed, eastern cottonwood, and sandbar willow. As natural nesting sites have become sparse, birds have used dredge islands, dikefields, fly-ash lagoons, sandpits, and gravel levee roads as	Occur as remnant colonies within their historic distribution. Winters along the Gulf Coast.

Federal Endangered Species

County	State	Name of Species	Species Description	Habitat	Comments
Hemphill	TX	Piping Plover	straw-colored. see Harlingen County (wintering distribution)	nesting sites.	
Hemphill	TX	Bald Eagle	A large eagle with white head and tail in adult, wingspan 6 to 7.5 ft.. Tarsi are bare of feathers. Immatures are dark or mottled.	Nests near water; requires large trees for nesting. Winters along major rivers and reservoirs, and occasionally in rangeland areas. Fish, waterfowl, and carrion are the primary food sources.	Counties shown as present distribution are those that contain large wintering population. Winter concentrations occur around large bodies of water from December-March.
Henderson	TX	American Alligator	A large (up to 16 feet), lizard-like reptile with a broadly rounded snout. General adult coloration is grayish-black.	Broad river valleys, meandering streams, oxbow lakes, marshes, swamps, estuaries, bayous, and creeks with minimal water-flow.	Currently occur in more than 90% of their historic range. They also occur in suitable inland habitat.
Henderson	TX	Arctic Peregrine Falcon	Arctic peregrine falcons are slaty gray above and whitish below, and have a black head with vertical "bandit's mask" pattern over the eyes. This falcon can be distinguished from the American peregrine falcon by its smaller size and lighter coloration. They are very adept and exceedingly fast flyers, reaching speeds of more than 200 mph in dives. The dark brown or blue-gray backs of peregrines distinguish them from the sandy brown prairie falcon.	Nests in the Arctic tundra. Winters in the United States, Central, and South America, especially along coastlines and in mountains.	Occurs statewide in Texas during the fall and spring migrations, with a few wintering along the Texas Gulf Coast. Concentrates in April and October on North and South Padre Islands.
Henderson	TX	Whooping Crane	A large, snowy white, long-necked bird with long legs that normally trail behind in flight, black primary feathers, a red crown, and a wedge-shaped patch of black feathers behind the eye.	Marshes, river bottoms, potholes, prairies, cropland. Whooping cranes feed on small grains in agricultural fields, green forage, aquatic plants, insects, crustaceans, and small vertebrate animals.	
Henderson	TX	Piping Plover	see Harlingen County		

Federal Endangered Species

County	State	Name of Species	Species Description	Habitat	Comments
Hidalgo	TX	Walker's Manioc	(wintering distribution) Profusely branching perennial herb, up to about 1.6 feet, with a strong odor of cyanide in all parts. Roots are enlarged to carrot-shaped tubers with white interior. Flowers are unisexual. Female flowers are on stalks and have a single whorl of strap-shaped "petals". Male flowers are white, tubular, enlarged on one side at the base. Fruit is a dry, globular capsule with three seeds that resembles small castor beans.	Upland mesic sites in understory of dense undisturbed native brush. Other collections were reported in brush on sandy prairies overlying caliche in Mexico.	
Hidalgo	TX	Ocelot	Small backs, are grayish to cinnamon, paler on the sides; underparts and inside limbs are whitish; dark markings form streaks that run obliquely down the sides, with two black stripes on each cheek. Young ocelots are darker than adults.	Dense almost impenetrable thickets that offer seclusion. It once occurred in desert scrub communities in southeastern Arizona. South of the United States, ocelots occur in humid tropical forests, coastal mangroves, and swampy savannas.	Is confined to native brushland of the lower Rio Grande Valley and also in other vegetated areas of south Texas.
Hidalgo	TX	Arctic Peregrine Falcon	Arctic peregrine falcons are slaty gray above and whitish below, and have a black head with vertical "bandit's mask" pattern over the eyes. This falcon can be distinguished from the American peregrine falcon by its smaller size and lighter coloration. They are very adept and exceedingly fast	Nests in the Arctic tundra. Winters in the United States, Central, and South America, especially along coastlines and in mountains.	Occurs statewide in Texas during the fall and spring migrations, with a few wintering along the Texas Gulf Coast. Concentrates in April and October on North and South Padre Islands.

County	State	Name of Species	Species Description	Habitat	Comments
Hidalgo	TX	Least Tern	<p>flyers, reaching speeds of more than 200 mph in dives. The dark brown or blue-gray backs of peregrines distinguish them from the sandy brown prairie falcon.</p> <p>Small birds (21 cm long) Black crown, white forehead, grayish back and dorsal wing surfaces, jet black wing tips, snowy white underparts, and a black-tipped yellow bill. The male's bill is orange to bright yellow and the female's is light or dull yellow or straw-colored.</p>	<p>Premier nesting sites are salt flats, broad sandbars, and barren shores along wide, shallow rivers. Vegetation, if present, is usually located well away from the colony, with the exception of bugseed, eastern cottonwood, and sandbar willow. As natural nesting sites have become sparse, birds have used dredge islands, dikefields, fly-ash lagoons, sandpits, and gravel levee roads as nesting sites.</p>	<p>Occur as remnant colonies within their historic distribution. Winters along the Gulf Coast.</p>
Hidalgo	TX	Piping Plover	see Harlingen County (wintering distribution)		
Hill	TX	Arctic Peregrine Falcon	<p>Arctic peregrine falcons are slaty gray above and whitish below, and have a black head with vertical "bandit's mask" pattern over the eyes. This falcon can be distinguished from the American peregrine falcon by its smaller size and lighter coloration. They are very adept and exceedingly fast flyers, reaching speeds of more than 200 mph in dives. The dark brown or blue-gray backs of peregrines distinguish them from the sandy brown prairie falcon.</p>	<p>Nests in the Arctic tundra. Winters in the United States, Central, and South America, especially along coastlines and in mountains.</p>	<p>Occurs statewide in Texas during the fall and spring migrations, with a few wintering along the Texas Gulf Coast. Concentrates in April and October on North and South Padre Islands.</p>
Hill	TX	Whooping Crane	<p>A large, snowy white, long-necked bird with long legs</p>	<p>Marshes, river bottoms, potholes, prairies, cropland. Whooping cranes</p>	

Federal Endangered Species

County	State	Name of Species	Species Description	Habitat	Comments
Hill	TX	Piping Plover	that normally trail behind in flight, black primary feathers, a red crown, and a wedge-shaped patch of black feathers behind the eye. see Harlingen County (wintering distribution)	feed on small grains in agricultural fields, green forage, aquatic plants, insects, crustaceans, and small vertebrate animals.	
Hill	TX	Bald Eagle	A large eagle with white head and tail in adult, wingspan 6 to 7.5 ft.. Tarsi are bare of feathers. Immatures are dark or mottled.	Nests near water; requires large trees for nesting. Winters along major rivers and reservoirs, and occasionally in rangeland areas. Fish, waterfowl, and carrion are the primary food sources.	Counties shown as present distribution are those that contain large wintering population. Winter concentrations occur around large bodies of water from December-March.
Hockley	TX	Arctic Peregrine Falcon	Arctic peregrine falcons are slaty gray above and whitish below, and have a black head with vertical "bandit's mask" pattern over the eyes. This falcon can be distinguished from the American peregrine falcon by its smaller size and lighter coloration. They are very adept and exceedingly fast flyers, reaching speeds of more than 200 mph in dives. The dark brown or blue-gray backs of peregrines distinguish them from the sandy brown prairie falcon. see Harlingen County (wintering distribution)	Nests in the Arctic tundra. Winters in the United States, Central, and South America, especially along coastlines and in mountains.	Occurs statewide in Texas during the fall and spring migrations, with a few wintering along the Texas Gulf Coast. Concentrates in April and October on North and South Padre Islands.
Hockley	TX	Piping Plover	see Harlingen County (wintering distribution)		
Hockley	TX	Bald Eagle	A large eagle with white head and tail in adult, wingspan 6 to 7.5 ft.. Tarsi are bare of feathers. Immatures are dark or mottled.	Nests near water; requires large trees for nesting. Winters along major rivers and reservoirs, and occasionally in rangeland areas. Fish, waterfowl, and carrion are the primary food sources.	Counties shown as present distribution are those that contain large wintering population. Winter concentrations occur around large bodies of water from December-March.
Hood	TX	Golden-cheeked Warbler	4.5 to 5 inches long	Habitat can be characterized	Breeds exclusively in Texas. Is

County	State	Name of Species	Species Description	Habitat	Comments
			with a wingspan of 7.75 inches. The male has a black back, throat, and cap; and yellow cheeks with a black stripe through the eye. Females are similar, but less colorful. Lower breast and belly of both sexes are white with black stripes on the flanks.	as oak-juniper woodland, providing nest substrate and essential foraging substrate.	present from early March to mid-August.
Hood	TX	Arctic Peregrine Falcon	Arctic peregrine falcons are slaty gray above and whitish below, and have a black head with vertical "bandit's mask" pattern over the eyes. This falcon can be distinguished from the American peregrine falcon by its smaller size and lighter coloration. They are very adept and exceedingly fast flyers, reaching speeds of more than 200 mph in dives. The dark brown or blue-gray backs of peregrines distinguish them from the sandy brown prairie falcon.	Nests in the Arctic tundra. Winters in the United States, Central, and South America, especially along coastlines and in mountains.	Occurs statewide in Texas during the fall and spring migrations, with a few wintering along the Texas Gulf Coast. Concentrates in April and October on North and South Padre Islands.
Hood	TX	Whooping Crane	A large, snowy white, long-necked bird with long legs that normally trail behind in flight, black primary feathers, a red crown, and a wedge-shaped patch of black feathers behind the eye.	Marshes, river bottoms, potholes, prairies, cropland. Whooping cranes feed on small grains in agricultural fields, green forage, aquatic plants, insects, crustaceans, and small vertebrate animals.	
Hood	TX	Piping Plover	see Harlingen County (wintering distribution)		
Hopkins	TX	Arctic Peregrine Falcon	Arctic peregrine falcons are slaty gray above and	Nests in the Arctic tundra. Winters in the United States, Central, and South	Occurs statewide in Texas during the fall and spring migrations, with a few wintering along the

Federal Endangered Species

County	State	Name of Species	Species Description	Habitat	Comments
Hopkins	TX	Piping Plover	whitish below, and have a black head with vertical "bandit's mask" pattern over the eyes. This falcon can be distinguished from the American peregrine falcon by its smaller size and lighter coloration. They are very adept and exceedingly fast flyers, reaching speeds of more than 200 mph in dives. The dark brown or blue-gray backs of peregrines distinguish them from the sandy brown prairie falcon. see Harlingen County (wintering distribution)	America, especially along coastlines and in mountains.	Texas Gulf Coast. Concentrates in April and October on North and South Padre Islands.
Houston	TX	Red-Cockaded Woodpecker	The red-cockaded woodpecker 18 to 20 centimeters long with a wing span of 35 to 38 centimeters. There are black and white horizontal stripes on its back, and its cheeks and underparts are white. Its flanks are black streaked. The cap and stripe on the side of the neck and the throat are black. The male has a small red spot on each side of the black cap.	Open stands of pines with a minimum age of 60 years provide roosting and nesting requirements. Cavity excavation for roosting almost always occurs in living pines, and usually in those which are infected with a fungus producing what is known as red-heart disease.	This bird's range is closely tied to the distribution of southern pines.
Houston	TX	Arctic Peregrine Falcon	Arctic peregrine falcons are slaty gray above and whitish below, and have a black head with vertical "bandit's mask" pattern over the eyes. This falcon can be distinguished from the American	Nests in the Arctic tundra. Winters in the United States, Central, and South America, especially along coastlines and in mountains.	Occurs statewide in Texas during the fall and spring migrations, with a few wintering along the Texas Gulf Coast. Concentrates in April and October on North and South Padre Islands.

County	State	Name of Species	Species Description	Habitat	Comments
			peregrine falcon by its smaller size and lighter coloration. They are very adept and exceedingly fast flyers, reaching speeds of more than 200 mph in dives. The dark brown or blue-gray backs of peregrines distinguish them from the sandy brown prairie falcon.		
Houston	TX	Piping Plover	see Harlingen County (wintering distribution)		
Houston	TX	Bald Eagle	A large eagle with white head and tail in adult, wingspan 6 to 7.5 ft.. Tarsi are bare of feathers. Immatures are dark or mottled.	Nests near water; requires large trees for nesting. Winters along major rivers and reservoirs, and occasionally in rangeland areas. Fish, waterfowl, and carrion are the primary food sources.	Counties shown as present distribution are those that contain large wintering population. Winter concentrations occur around large bodies of water from December-March.
Howard	TX	Arctic Peregrine Falcon	Arctic peregrine falcons are slaty gray above and whitish below, and have a black head with vertical "bandit's mask" pattern over the eyes. This falcon can be distinguished from the American peregrine falcon by its smaller size and lighter coloration. They are very adept and exceedingly fast flyers, reaching speeds of more than 200 mph in dives. The dark brown or blue-gray backs of peregrines distinguish them from the sandy brown prairie falcon.	Nests in the Arctic tundra. Winters in the United States, Central, and South America, especially along coastlines and in mountains.	Occurs statewide in Texas during the fall and spring migrations, with a few wintering along the Texas Gulf Coast. Concentrates in April and October on North and South Padre Islands.
Howard	TX	Piping Plover	see Harlingen County (wintering distribution)		
Howard	TX	Bald Eagle	A large eagle with white head and tail in adult, wingspan 6	Nests near water; requires large trees for nesting. Winters along major rivers	Counties shown as present distribution are those that contain large wintering population. Winter

Federal Endangered Species

County	State	Name of Species	Species Description	Habitat	Comments
Hudspeth	TX	American Peregrine Falcon	to 7.5 ft.. Tarsi are bare of feathers. Immatures are dark or mottled. They are slaty gray above, whitish below, and have a black head with a vertical "bandits mask" pattern over the eyes. They are very adept and exceedingly fast flyers, reaching speeds of more than 200 mph in dives.	and reservoirs, and occasionally in rangeland areas. Fish, waterfowl, and carrion are the primary food sources. Preferred nesting habitats are high cliffs, usually in mountains areas near water or lakes with elevations of at least 200 feet above sea level.	concentrations occur around large bodies of water from December-March.
Hudspeth	TX	Arctic Peregrine Falcon	Arctic peregrine falcons are slaty gray above and whitish below, and have a black head with vertical "bandit's mask" pattern over the eyes. This falcon can be distinguished from the American peregrine falcon by its smaller size and lighter coloration. They are very adept and exceedingly fast flyers, reaching speeds of more than 200 mph in dives. The dark brown or blue-gray backs of peregrines distinguish them from the sandy brown prairie falcon. see Harlingen County (wintering distribution)	Nests in the Arctic tundra. Winters in the United States, Central, and South America, especially along coastlines and in mountains.	Occurs statewide in Texas during the fall and spring migrations, with a few wintering along the Texas Gulf Coast. Concentrates in April and October on North and South Padre Islands.
Hudspeth	TX	Piping Plover			
Hudspeth	TX	Bald Eagle	A large eagle with white head and tail in adult, wingspan 6 to 7.5 ft.. Tarsi are bare of feathers. Immatures are dark or mottled.	Nests near water; requires large trees for nesting. Winters along major rivers and reservoirs, and occasionally in rangeland areas. Fish, waterfowl, and carrion are the primary food sources.	Counties shown as present distribution are those that contain large wintering population. Winter concentrations occur around large bodies of water from December-March.
Hunt	TX	Arctic Peregrine Falcon	Arctic peregrine falcons are slaty gray above and	Nests in the Arctic tundra. Winters in the United States, Central, and South	Occurs statewide in Texas during the fall and spring migrations, with a few wintering along the

County	State	Name of Species	Species Description	Habitat	Comments
Hunt	TX	Piping Plover	whitish below, and have a black head with vertical "bandit's mask" pattern over the eyes. This falcon can be distinguished from the American peregrine falcon by its smaller size and lighter coloration. They are very adept and exceedingly fast flyers, reaching speeds of more than 200 mph in dives. The dark brown or blue-gray backs of peregrines distinguish them from the sandy brown prairie falcon. see Harlingen County (wintering distribution)	America, especially along coastlines and in mountains.	Texas Gulf Coast. Concentrates in April and October on North and South Padre Islands.
Hunt	TX	Bald Eagle	A large eagle with white head and tail in adult, wingspan 6 to 7.5 ft.. Tarsi are bare of feathers. Immatures are dark or mottled.	Nests near water; requires large trees for nesting. Winters along major rivers and reservoirs, and occasionally in rangeland areas. Fish, waterfowl, and carrion are the primary food sources.	Counties shown as present distribution are those that contain large wintering population. Winter concentrations occur around large bodies of water from December-March.
Hutchinson	TX	Arctic Peregrine Falcon	Arctic peregrine falcons are slaty gray above and whitish below, and have a black head with vertical "bandit's mask" pattern over the eyes. This falcon can be distinguished from the American peregrine falcon by its smaller size and lighter coloration. They are very adept and exceedingly fast flyers, reaching speeds of more than 200 mph in dives. The dark brown or blue-gray backs of peregrines distinguish them	Nests in the Arctic tundra. Winters in the United States, Central, and South America, especially along coastlines and in mountains.	Occurs statewide in Texas during the fall and spring migrations, with a few wintering along the Texas Gulf Coast. Concentrates in April and October on North and South Padre Islands.

Federal Endangered Species

County	State	Name of Species	Species Description	Habitat	Comments
Hutchinson	TX	Piping Plover	from the sandy brown prairie falcon. see Marlingen County (wintering distribution)		
Hutchison	TX	Bald Eagle	A large eagle with white head and tail in adult, wingspan 6 to 7.5 ft.. Tarsi are bare of feathers. Immatures are dark or mottled.	Nests near water; requires large trees for nesting. Winters along major rivers and reservoirs, and occasionally in rangeland areas. Fish, waterfowl, and carrion are the primary food sources.	Counties shown as present distribution are those that contain large wintering population. Winter concentrations occur around large bodies of water from December-March.
Irion	TX	Black-capped Vireo	Is a 4.5-inch insectivorous bird. Males are olive green above and white below with faint yellow flanks. The crown and upper half of the head is black with a partial white eye-ring and lores. Females are duller colored and have a slate gray crown and underparts washed with greenish yellow.	Preferred habitat consists of scattered trees and numerous dense clumps of bushes growing to ground level, interspersed with open areas of bare ground, rock, grasses or forbs. Most nests are located between 0.4 and 1.24 meters above ground level and are well-screened by foliage. Territories are located on steep slopes. The shallow soils slow succession, and the microclimates. On level terrain, tend to inhibit natural conditions that are maintained by wildfires and wildlife grazing that kept the vegetation in an early successional stage.	Breeds from central Oklahoma south through the Edward's Plateau, and Big Bend National Park, Texas, to at least Sierra Madre in central Coahuila, Mexico. In Texas, large populations generally found only on the Edward' Plateau. Large colonies are found on Fort Hood Military Reservation, and Devil's River and Kickapoo Caverns State Natural areas. Winters Mexico, with most recent records from Durango, Sinaloa, Nayarit, and Jalisco. Also a few wintering reports from Guerrero, Oaxaca, and southern Sonora.
Irion	TX	Arctic Peregrine Falcon	Arctic peregrine falcons are slaty gray above and whitish below, and have a black head with vertical "bandit's mask" pattern over the eyes. This falcon can be distinguished from the American peregrine falcon by its smaller size and lighter coloration. They are very adept and exceedingly fast flyers, reaching speeds of more than 200 mph in dives. The dark brown or blue-gray backs of peregrines	Nests in the Arctic tundra. Winters in the United States, Central, and South America, especially along coastlines and in mountains.	Occurs statewide in Texas during the fall and spring migrations, with a few wintering along the Texas Gulf Coast. Concentrates in April and October on North and South Padre Islands.

County	State	Name of Species	Species Description	Habitat	Comments
Irion	TX	Piping Plover	distinguish them from the sandy brown prairie falcon. see Harlingen County (wintering distribution)		
Irion	TX	Bald Eagle	A large eagle with white head and tail in adult, wingspan 6 to 7.5 ft.. Tarsi are bare of feathers. Immatures are dark or mottled.	Nests near water; requires large trees for nesting. Winters along major rivers and reservoirs, and occasionally in rangeland areas. Fish, waterfowl, and carrion are the primary food sources.	Counties shown as present distribution are those that contain large wintering population. Winter concentrations occur around large bodies of water from December-March.
Jack	TX	Arctic Peregrine Falcon	Arctic peregrine falcons are slaty gray above and whitish below, and have a black head with vertical "bandit's mask" pattern over the eyes. This falcon can be distinguished from the American peregrine falcon by its smaller size and lighter coloration. They are very adept and exceedingly fast flyers, reaching speeds of more than 200 mph in dives. The dark brown or blue-gray backs of peregrines distinguish them from the sandy brown prairie falcon.	Nests in the Arctic tundra. Winters in the United States, Central, and South America, especially along coastlines and in mountains.	Occurs statewide in Texas during the fall and spring migrations, with a few wintering along the Texas Gulf Coast. Concentrates in April and October on North and South Padre Islands.
Jack	TX	Whooping Crane	A large, snowy white, long-necked bird with long legs that normally trail behind in flight, black primary feathers, a red crown, and a wedge-shaped patch of black feathers behind the eye.	Marshes, river bottoms, potholes, prairies, cropland. Whooping cranes feed on small grains in agricultural fields, green forage, aquatic plants, insects, crustaceans, and small vertebrate animals.	
Jack	TX	Piping Plover	see Harlingen County (wintering distribution)		
Jackson	TX	Arctic Peregrine Falcon	Arctic peregrine falcons are slaty gray above and	Nests in the Arctic tundra. Winters in the United States, Central, and South	Occurs statewide in Texas during the fall and spring migrations, with a few wintering along the

Federal Endangered Species

County	State	Name of Species	Species Description	Habitat	Comments
			<p>whitish below, and have a black head with vertical "bandit's mask" pattern over the eyes. This falcon can be distinguished from the American peregrine falcon by its smaller size and lighter coloration. They are very adept and exceedingly fast flyers, reaching speeds of more than 200 mph in dives. The dark brown or blue-gray backs of peregrines distinguish them from the sandy brown prairie falcon.</p>	America, especially along coastlines and in mountains.	Texas Gulf Coast. Concentrates in April and October on North and South Padre Islands.
Jackson	TX	Whooping Crane	<p>A large, snowy white, long-necked bird with long legs that normally trail behind in flight, black primary feathers, a red crown, and a wedge-shaped patch of black feathers behind the eye.</p>	Marshes, river bottoms, potholes, prairies, cropland. Whooping cranes feed on small grains in agricultural fields, green forage, aquatic plants, insects, crustaceans, and small vertebrate animals.	
Jackson	TX	Least Tern	<p>Small birds (21 cm long) Black crown, white forehead, grayish back and dorsal wing surfaces, jet black wing tips, snowy white underparts, and a black-tipped yellow bill. The male's bill is orange to bright yellow and the female's is light or dull yellow or straw-colored.</p>	<p>Premier nesting sites are salt flats, broad sandbars, and barren shores along wide, shallow rivers. Vegetation, if present, is usually located well away from the colony, with the exception of bugseed, eastern cottonwood, and sandbar willow. As natural nesting sites have become sparse, birds have used dredge islands, dikefields, fly-ash lagoons, sandpits, and gravel levee roads as nesting sites.</p>	Occur as remnant colonies within their historic distribution. Winters along the Gulf Coast.
Jackson	TX	Piping Plover	see Harlingen County (wintering distribution)		
Jackson	TX	Bald Eagle	<p>A large eagle with white head and tail in adult, wingspan 6 to 7.5 ft.. Tarsi</p>	<p>Nests near water; requires large trees for nesting. Winters along major rivers and reservoirs, and</p>	Counties shown as present distribution are those that contain large wintering population. Winter concentrations occur around large

County	State	Name of Species	Species Description	Habitat	Comments
Jasper	TX	Red-Cockaded Woodpecker	are bare of feathers. Immatures are dark or mottled. The red-cockaded woodpecker 18 to 20 centimeters long with a wing span of 35 to 38 centimeters. There are black and white horizontal stripes on its back, and its cheeks and underparts are white. Its flanks are black streaked. The cap and stripe on the side of the neck and the throat are black. The male has a small red spot on each side of the black cap.	occasionally in rangeland areas. Fish, waterfowl, and carrion are the primary food sources. Open stands of pines with a minimum age of 60 years provide roosting and nesting requirements. Cavity excavation for roosting almost always occurs in living pines, and usually in those which are infected with a fungus producing what is known as red-heart disease.	bodies of water from December-March. This bird's range is closely tied to the distribution of southern pines.
Jasper	TX	American Alligator	A large (up to 16 feet), lizard-like reptile with a broadly rounded snout. General adult coloration is grayish-black.	Broad river valleys, meandering streams, oxbow lakes, marshes, swamps, estuaries, bayous, and creeks with minimal water-flow.	Currently occur in more than 90% of their historic range. They also occur in suitable inland habitat.
Jasper	TX	Navasota Ladies-Tresses	This member of the orchid family (Orchidaceae) is an erect, slender-stemmed perennial herb 8-15 inches tall. The roots are clusters of tubers. The linear leaves are arranged in a rosette, and are absent during flowering. Flowers are in a spiral arrangement on the stalk, giving the plant its generic name. Conspicuously white-tipped bracts occur underneath each 0.25 inch long flower. Flower petals are rounded or ovate, side	Occurs primarily in moist sandy soils in small openings amongst Post Oak Savanna vegetation associated with the Navasota and Brazos River drainages.	Populations are known to occur in Brazos, Burleson, Freestone, Grimes, Jasper, Leon, Madison, Robertson, and Washington counties.

Federal Endangered Species

County	State	Name of Species	Species Description	Habitat	Comments
Jasper	TX	Navasota Ladies	petals have green central stripe, and the lip (bottom petal) is distinctly ragged. Slender-stemmed perennial herb 8-15 inches tall. The linear leaves are arranged in a rosette, and are absent during flowering. Flowers are in a spiral arrangement on the stalk. Flower petals are rounded or ovate, side petals have a green central stripe, and the lip (bottom petal) is distinctly ragged.	Occurs primarily in moist sandy soils in small openings amongst Post Oak Savanna vegetation associated with the Navasota and Brazos River drainages.	
Jasper	TX	Arctic Peregrine Falcon	Arctic peregrine falcons are slaty gray above and whitish below, and have a black head with vertical "bandit's mask" pattern over the eyes. This falcon can be distinguished from the American peregrine falcon by its smaller size and lighter coloration. They are very adept and exceedingly fast flyers, reaching speeds of more than 200 mph in dives. The dark brown or blue-gray backs of peregrines distinguish them from the sandy brown prairie falcon.	Nests in the Arctic tundra. Winters in the United States, Central, and South America, especially along coastlines and in mountains.	Occurs statewide in Texas during the fall and spring migrations, with a few wintering along the Texas Gulf Coast. Concentrates in April and October on North and South Padre Islands.
Jasper	TX	Piping Plover	see Harlingen County (wintering distribution)		
Jasper	TX	Bald Eagle	A large eagle with white head and tail in adult, wingspan 6 to 7.5 ft.. Tarsi are bare of feathers. Immatures	Nests near water; requires large trees for nesting. Winters along major rivers and reservoirs, and occasionally in rangeland areas. Fish, waterfowl, and	Counties shown as present distribution are those that contain large wintering population. Winter concentrations occur around large bodies of water from December-March.

County	State	Name of Species	Species Description	Habitat	Comments
Jeff Davis	TX	Comanche Springs Pupfish	are dark or mottled. Small (1.3-1.8in), colorful pupfish. Striking feature is the unusual "speckled" color pattern of the male. A more streamlined body, and the lack of vertical bars.	carriion are the primary food sources. Adapted to running water. Found in springs, streams, and irrigation canals. In irrigation canals, with low current velocities.	
Jeff Davis	TX	Pecos Gambusia	A small (1.2 inches long), live bearing fish with a dark lateral stripe. Metallic colored, best recognized by the lack of extensive yellowish coloration. Females have a black area on the abdomen that surrounds the anal fin and anus.	Restricted to stenothermal, clear waters in small, shallow springs with abundant vegetation.	
Jeff Davis	TX	Little Aguja Ponweed	Totally submerged aquatic plant, with much branched, slender stems. The linear leaves are about 1/8 inch wide and up to 4 1/2 inches long. The leaves are light green and may have an almost translucent appearance, with clasping basal appendages whose margins are free. Flowers are in 2-3 rings on short cylindrical spikes that extend above the water's surface while flowering. Flowers are small, only about 1/8 inch wide, with 4 "petals". Fruits are oval, to nearly round, with 2 more warty projections near the base, and are about 3/16 inch long and 1/16 inch	The species is endemic to intermittent streams of Little Aguja Canyon of the Trans-Pecos region. Occurs in isolated quiet pools in igneous derived alluvium of the streambed draining Little Aguja Canyon.	

Federal Endangered Species

County	State	Name of Species	Species Description	Habitat	Comments
Jeff Davis	TX	Arctic Peregrine Falcon	wide. Arctic peregrine falcons are slaty gray above and whitish below, and have a black head with vertical "bandit's mask" pattern over the eyes. This falcon can be distinguished from the American peregrine falcon by its smaller size and lighter coloration. They are very adept and exceedingly fast flyers, reaching speeds of more than 200 mph in dives. The dark brown or blue-gray backs of peregrines distinguish them from the sandy brown prairie falcon.	Nests in the Arctic tundra. Winters in the United States, Central, and South America, especially along coastlines and in mountains.	Occurs statewide in Texas during the fall and spring migrations, with a few wintering along the Texas Gulf Coast. Concentrates in April and October on North and South Padre Islands.
Jeff Davis	TX	Piping Plover	see Harlingen County (wintering distribution)		
Jeff Davis	TX	Bald Eagle	A large eagle with white head and tail in adult, wingspan 6 to 7.5 ft.. Tarsi are bare of feathers. Immatures are dark or mottled.	Nests near water; requires large trees for nesting. Winters along major rivers and reservoirs, and occasionally in rangeland areas. Fish, waterfowl, and carrion are the primary food sources.	Counties shown as present distribution are those that contain large wintering population. Winter concentrations occur around large bodies of water from December-March.
Jefferson	TX	American Alligator	A large (up to 16 feet), lizard-like reptile with a broadly rounded snout. General adult coloration is grayish-black.	Broad river valleys, meandering streams, oxbow lakes, marshes, swamps, estuaries, bayous, and creeks with minimal water-flow.	Currently occur in more than 90% of their historic range. They also occur in suitable inland habitat.
Jefferson	TX	Arctic Peregrine Falcon	Arctic peregrine falcons are slaty gray above and whitish below, and have a black head with vertical "bandit's mask" pattern over the eyes. This falcon can be distinguished from the American peregrine falcon by	Nests in the Arctic tundra. Winters in the United States, Central, and South America, especially along coastlines and in mountains.	Occurs statewide in Texas during the fall and spring migrations, with a few wintering along the Texas Gulf Coast. Concentrates in April and October on North and South Padre Islands.

County	State	Name of Species	Species Description	Habitat	Comments
Jefferson	TX	Green Sea Turtle	<p>its smaller size and lighter coloration. They are very adept and exceedingly fast flyers, reaching speeds of more than 200 mph in dives. The dark brown or blue-gray backs of peregrines distinguish them from the sandy brown prairie falcon.</p> <p>The adults length is four feet, and range from 250 to 450 pounds. The adult's carapace is smooth, lacks a keel (center ridge), and is light to dark brown with dark mottling.</p>	Generally found in shallow waters (except when migrating) inside reefs, bays, estuaries and inlets, especially sea grass beds. Open beaches with sloping platform and minimal disturbance are required for nesting. Sands must be friable and well drained.	Found throughout the world predominantly in subtropical and tropical waters. Occasionally occurs along the Texas Gulf Coast. Juvenile green sea turtle are found in Texas inshore waters, primarily along the south Texas coast.
Jefferson	TX	Hawksbill Sea Turtle	<p>One reaching 95-165 lbs. The shell is elongated and oval. The shell has pattern with yellow, orange or reddish-brown. Hawksbills get their name from their beak, which is relatively long and pointed like a hawk's beak.</p>	Hawksbill are found in rock areas, reefs, shallow coastal areas, and lagoons of oceanic islands. Generally found in waters less than 60 ft deep.	Worldwide in subtropical and tropical seas. Continental U.S. nesting is limited to Florida. Rare visitor along Texas coast.
Jefferson	TX	Kemp's Ridley Sea Turtle	<p>It reaches 75 to 100 lbs. Kemp's sea turtle has broad, heart-shaped, keeled carapace that is serrated behind the bridge. It has a triangular head and hooked beak. Juveniles have a dark-charcoal colored carapace, but with age changes to olive-green to grey. The lower shell is a light yellowish color.</p>	Shallow coastal and estuarine water, primarily where crabs are found.	Solitary females occasionally nest on Padre Island National Seashore. Juveniles have been found as far north as Cape Cod, Massachusetts. Majority of adults are confined to the Gulf of Mexico.
Jefferson	TX	Leatherback Sea Turtle	<p>Reaching weights between 650 and over 1200 lbs. This</p>	Preferred nesting sites are sandy, sloping beaches backed-up by vegetation on	A rare visitor to Texas Gulf Coast.

Federal Endangered Species

County	State	Name of Species	Species Description	Habitat	Comments
			turtle has lost the bony shell and is covered with smooth, mottled brown or mottled slaty-black to dark bluish-black skin with seven longitudinal dorsal ridges.	mainland or islands near deep water and rough seas.	
Jefferson	TX	Loggerhead Sea Turtle	Loggerheads have large heads with powerful jaws. The upper shell is brown to reddish-brown, flippers are brown to yellow, and the lower shell is yellow. Adults weigh 170-500 lbs.	This species is widely distributed within its range and it can be found hundreds of miles offshore. It also inhabits inshore areas such as bays, lagoons, salt marshes, ship channels, and mouths of large rivers.	Occasionally nests on Texas Gulf Coast. It is found in temperate and tropical waters worldwide.
Jefferson	TX	Eastern Brown Pelican	A large, dark gray-brown water bird with a long, pouched orange bill. Adults have white head and neck, brownish-black on their breast and belly, and are silver grayish on most of their upper parts.	Sea coasts and coastal islands.	
Jefferson	TX	Least Tern	Small birds (21 cm long) Black crown, white forehead, grayish back and dorsal wing surfaces, jet black wing tips, snowy white underparts, and a black-tipped yellow bill. The male's bill is orange to bright yellow and the female's is light or dull yellow or straw-colored.	Premier nesting sites are salt flats, broad sandbars, and barren shores along wide, shallow rivers. Vegetation, if present, is usually located well away from the colony, with the exception of bugseed, eastern cottonwood, and sandbar willow. As natural nesting sites have become sparse, birds have used dredge islands, dikefields, fly-ash lagoons, sandpits, and gravel levee roads as nesting sites.	Occur as remnant colonies within their historic distribution. Winters along the Gulf Coast.
Jefferson	TX	Piping Plover	see Harlingen County (wintering distribution)		
Jim Hogg	TX	Ocelot	Small backs, are grayish to cinnamon, paler on the sides; underparts and inside limbs are whitish; dark	Dense almost impenetrable thickets that offer seclusion. It once occurred in desert scrub communities in southeastern Arizona. South of the United States,	Is confined to native brushland of the lower Rio Grande Valley and also in other vegetated areas of south Texas.

County	State	Name of Species	Species Description	Habitat	Comments
			markings form streaks that run obliquely down the sides, with two black stripes on each cheek. Young ocelots are darker than adults.	ocelots occur in humid tropical forests, coastal mangroves, and swampy savannas.	
Jim Hogg	TX	Arctic Peregrine Falcon	Arctic peregrine falcons are slaty gray above and whitish below, and have a black head with vertical "bandit's mask" pattern over the eyes. This falcon can be distinguished from the American peregrine falcon by its smaller size and lighter coloration. They are very adept and exceedingly fast flyers, reaching speeds of more than 200 mph in dives. The dark brown or blue-gray backs of peregrines distinguish them from the sandy brown prairie falcon. see Marlingen County (wintering distribution)	Nests in the Arctic tundra. Winters in the United States, Central, and South America, especially along coastlines and in mountains.	Occurs statewide in Texas during the fall and spring migrations, with a few wintering along the Texas Gulf Coast. Concentrates in April and October on North and South Padre Islands.
Jim Hogg	TX	Piping Plover			
Jim Wells	TX	Ocelot	Small backs, are grayish to cinnamon, paler on the sides; underparts and inside limbs are whitish; dark markings form streaks that run obliquely down the sides, with two black stripes on each cheek. Young ocelots are darker than adults.	Dense almost impenetrable thickets that offer seclusion. It once occurred in desert scrub communities in southeastern Arizona. South of the United States, ocelots occur in humid tropical forests, coastal mangroves, and swampy savannas.	Is confined to native brushland of the lower Rio Grande Valley and also in other vegetated areas of south Texas.
Jim Wells	TX	Black Lace Cactus	Stems may be single or branching with age and forming clusters of stems. Spines are usually arranged without a	Vegetation associated with black lace cactus suggest a high saline content in the soil.	

Federal Endangered Species

County	State	Name of Species	Species Description	Habitat	Comments
			central spine Flowers are large (2-3 inches long and 2-3 inches wide), pink to purple, with pointer "petal" lobes, and a green many-lobed stigma. Fruits are green, about .6 inches long.		
Jim Wells	TX	Arctic Peregrine Falcon	Arctic peregrine falcons are slaty gray above and whitish below, and have a black head with vertical "bandit's mask" pattern over the eyes. This falcon can be distinguished from the American peregrine falcon by its smaller size and lighter coloration. They are very adept and exceedingly fast flyers, reaching speeds of more than 200 mph in dives. The dark brown or blue-gray backs of peregrines distinguish them from the sandy brown prairie falcon. see Harlingen County (wintering distribution)	Nests in the Arctic tundra. Winters in the United States, Central, and South America, especially along coastlines and in mountains.	Occurs statewide in Texas during the fall and spring migrations, with a few wintering along the Texas Gulf Coast. Concentrates in April and October on North and South Padre Islands.
Jim Wells	TX	Piping Plover	4.5 to 5 inches long with a wingspan of 7.75 inches. The male has a black back, throat, and cap; and yellow cheeks with a black stripe through the eye. Females are similar, but less colorful. Lower breast and belly of both sexes are white with black stripes on the flanks.	Habitat can be characterized as oak-juniper woodland, providing nest substrate and essential foraging substrate.	Breeds exclusively in Texas. Is present from early March to mid-August.
Johnson	TX	Golden-cheeked Warbler			
Johnson	TX	Arctic Peregrine Falcon	Arctic peregrine falcons are slaty	Nests in the Arctic tundra. Winters in the United	Occurs statewide in Texas during the fall and spring migrations,

County	State	Name of Species	Species Description	Habitat	Comments
			gray above and whitish below, and have a black head with vertical "bandit's mask" pattern over the eyes. This falcon can be distinguished from the American peregrine falcon by its smaller size and lighter coloration. They are very adept and exceedingly fast flyers, reaching speeds of more than 200 mph in dives. The dark brown or blue-gray backs of peregrines distinguish them from the sandy brown prairie falcon.	States, Central, and South America, especially along coastlines and in mountains.	with a few wintering along the Texas Gulf Coast. Concentrates in April and October on North and South Padre Islands.
Johnson	TX	Whooping Crane	A large, snowy white, long-necked bird with long legs that normally trail behind in flight, black primary feathers, a red crown, and a wedge-shaped patch of black feathers behind the eye.	Marshes, river bottoms, potholes, prairies, cropland. Whooping cranes feed on small grains in agricultural fields, green forage, aquatic plants, insects, crustaceans, and small vertebrate animals.	
Johnson	TX	Piping Plover	see Harlingen County (wintering distribution)		
Jones	TX	Arctic Peregrine Falcon	Arctic peregrine falcons are slaty gray above and whitish below, and have a black head with vertical "bandit's mask" pattern over the eyes. This falcon can be distinguished from the American peregrine falcon by its smaller size and lighter coloration. They are very adept and exceedingly fast flyers, reaching speeds of more than 200 mph in dives.	Nests in the Arctic tundra. Winters in the United States, Central, and South America, especially along coastlines and in mountains.	Occurs statewide in Texas during the fall and spring migrations, with a few wintering along the Texas Gulf Coast. Concentrates in April and October on North and South Padre Islands.

Federal Endangered Species

County	State	Name of Species	Species Description	Habitat	Comments
Jones	TX	Whooping Crane	The dark brown or blue-gray backs of peregrines distinguish them from the sandy brown prairie falcon. A large, snowy white, long-necked bird with long legs that normally trail behind in flight, black primary feathers, a red crown, and a wedge-shaped patch of black feathers behind the eye.	Marshes, river bottoms, potholes, prairies, cropland. Whooping cranes feed on small grains in agricultural fields, green forage, aquatic plants, insects, crustaceans, and small vertebrate animals.	
Jones	TX	Piping Plover	see Harlingen County (wintering distribution)		
Karnes	TX	Ocelot	Small backs, are grayish to cinnamon, paler on the sides; underparts and inside limbs are whitish; dark markings form streaks that run obliquely down the sides, with two black stripes on each cheek. Young ocelots are darker than adults.	Dense almost impenetrable thickets that offer seclusion. It once occurred in desert scrub communities in southeastern Arizona. South of the United States, ocelots occur in humid tropical forests, coastal mangroves, and swampy savannas.	Is confined to native brushland of the lower Rio Grande Valley and also in other vegetated areas of south Texas.
Karnes	TX	Arctic Peregrine Falcon	Arctic peregrine falcons are slaty gray above and whitish below, and have a black head with vertical "bandit's mask" pattern over the eyes. This falcon can be distinguished from the American peregrine falcon by its smaller size and lighter coloration. They are very adept and exceedingly fast flyers, reaching speeds of more than 200 mph in dives. The dark brown or blue-gray backs of peregrines	Nests in the Arctic tundra. Winters in the United States, Central, and South America, especially along coastlines and in mountains.	Occurs statewide in Texas during the fall and spring migrations, with a few wintering along the Texas Gulf Coast. Concentrates in April and October on North and South Padre Islands.

County	State	Name of Species	Species Description	Habitat	Comments
Karnes	TX	Whooping Crane	distinguish them from the sandy brown prairie falcon. A large, snowy white, long-necked bird with long legs that normally trail behind in flight, black primary feathers, a red crown, and a wedge-shaped patch of black feathers behind the eye.	Marshes, river bottoms, potholes, prairies, cropland. Whooping cranes feed on small grains in agricultural fields, green forage, aquatic plants, insects, crustaceans, and small vertebrate animals.	
Karnes	TX	Piping Plover	see Harlingen County (wintering distribution)		
Kaufman	TX	Arctic Peregrine Falcon	Arctic peregrine falcons are slaty gray above and whitish below, and have a black head with vertical "bandit's mask" pattern over the eyes. This falcon can be distinguished from the American peregrine falcon by its smaller size and lighter coloration. They are very adept and exceedingly fast flyers, reaching speeds of more than 200 mph in dives. The dark brown or blue-gray backs of peregrines distinguish them from the sandy brown prairie falcon.	Nests in the Arctic tundra. Winters in the United States, Central, and South America, especially along coastlines and in mountains.	Occurs statewide in Texas during the fall and spring migrations, with a few wintering along the Texas Gulf Coast. Concentrates in April and October on North and South Padre Islands.
Kaufman	TX	Piping Plover	see Harlingen County (wintering distribution)		
Kendall	TX	Black-capped Vireo	Is a 4.5-inch insectivorous bird. Males are olive green above and white below with faint yellow flanks. The crown and upper half of the head is black with a partial white eye-ring and lores. Females	Preferred habitat consists of scattered trees and numerous dense clumps of bushes growing to ground level, interspersed with open areas of bare ground, rock, grasses or forbs. Most nests are located between 0.4 and 1.24 meters above ground level and are well-screened by foliage.	Breeds from central Oklahoma south through the Edward's Plateau, and Big Bend National Park, Texas, to at least Sierra Madre in central Coahuila, Mexico. In Texas, large populations generally found only on the Edward's Plateau. Large colonies are found on Fort Hood Military Reservation, and Devil's River and Kickapoo Caverns State Natural areas. Winters Mexico,

Federal Endangered Species

County	State	Name of Species	Species Description	Habitat	Comments
			are duller colored and have a slate gray crown and underparts washed with greenish yellow.	Territories are located on steep slopes. The shallow soils slow succession, and the microclimates. On level terrain, tend to inhibit natural conditions that are maintained by wildfires and wildlife grazing that kept the vegetation in an early successional stage.	with most recent records from Durango, Sinaloa, Nayarit, and Jalisco. Also a few wintering reports from Guerrero, Oaxaca, and southern Sonora.
Kendall	TX	Golden-cheeked Warbler	4.5 to 5 inches long with a wingspan of 7.75 inches. The male has a black back, throat, and cap; and yellow cheeks with a black stripe through the eye. Females are similar, but less colorful. Lower breast and belly of both sexes are white with black stripes on the flanks.	Habitat can be characterized as oak-juniper woodland, providing nest substrate and essential foraging substrate.	Breeds exclusively in Texas. Is present from early March to mid-August.
Kendall	TX	Arctic Peregrine Falcon	Arctic peregrine falcons are slaty gray above and whitish below, and have a black head with vertical "bandit's mask" pattern over the eyes. This falcon can be distinguished from the American peregrine falcon by its smaller size and lighter coloration. They are very adept and exceedingly fast flyers, reaching speeds of more than 200 mph in dives. The dark brown or blue-gray backs of peregrines distinguish them from the sandy brown prairie falcon.	Nests in the Arctic tundra. Winters in the United States, Central, and South America, especially along coastlines and in mountains.	Occurs statewide in Texas during the fall and spring migrations, with a few wintering along the Texas Gulf Coast. Concentrates in April and October on North and South Padre Islands.
Kendall	TX	Piping Plover	see Harlingen County (wintering distribution)		
Kennedy	TX	Ocelot	Small backs, are grayish to cinnamon, paler on the sides;	Dense almost impenetrable thickets that offer seclusion. It once occurred	Is confined to native brushland of the lower Rio Grande Valley and also in other vegetated areas of

County	State	Name of Species	Species Description	Habitat	Comments
			underparts and inside limbs are whitish; dark markings form streaks that run obliquely down the sides, with two black stripes on each cheek. Young ocelots are darker than adults.	in desert scrub communities in southeastern Arizona. South of the United States, ocelots occur in humid tropical forests, coastal mangroves, and swampy savannas.	south Texas.
Kennedy	TX	Arctic Peregrine Falcon	Arctic peregrine falcons are slaty gray above and whitish below, and have a black head with vertical "bandit's mask" pattern over the eyes. This falcon can be distinguished from the American peregrine falcon by its smaller size and lighter coloration. They are very adept and exceedingly fast flyers, reaching speeds of more than 200 mph in dives. The dark brown or blue-gray backs of peregrines distinguish them from the sandy brown prairie falcon.	Nests in the Arctic tundra. Winters in the United States, Central, and South America, especially along coastlines and in mountains.	Occurs statewide in Texas during the fall and spring migrations, with a few wintering along the Texas Gulf Coast. Concentrates in April and October on North and South Padre Islands.
Kennedy	TX	Green Sea Turtle	The adults length is four feet, and range from 250 to 450 pounds. The adult's carapace is smooth, lacks a keel (center ridge), and is light to dark brown with dark mottling.	Generally found in shallow waters (except when migrating) inside reefs, bays, estuaries and inlets, especially sea grass beds. Open beaches with sloping platform and minimal disturbance are required for nesting. Sands must be friable and well drained.	Found throughout the world predominantly in subtropical and tropical waters. Occasionally occurs along the Texas Gulf Coast. Juvenile green sea turtle are found in Texas inshore waters, primarily along the south Texas coast.
Kennedy	TX	Hawksbill Sea Turtle	One reaching 95-165 lbs. The shell is elongated and oval. The shell has pattern with yellow, orange or reddish-brown. Hawksbills get their name from their beak, which is	Hawksbill are found in rock areas, reefs, shallow coastal areas, and lagoons of oceanic islands. Generally found in waters less than 60 ft deep.	Worldwide in subtropical and tropical seas. Continental U.S. nesting is limited to Florida. Rare visitor along Texas coast.

Federal Endangered Species

County	State	Name of Species	Species Description	Habitat	Comments
Kennedy	TX	Kemp's Ridley Sea Turtle	relatively long and pointed like a hawk's beak. It reaches 75 to 100 lbs. Kemp's sea turtle has broad, heart-shaped, keeled carapace that is serrated behind the bridge. It has a triangular head and hooked beak. Juveniles have a dark-charcoal colored carapace, but with age changes to olive-green to grey. The lower shell is a light yellowish color.	Shallow coastal and estuarine water, primarily where crabs are found.	Solitary females occasionally nest on Padre Island National Seashore. Juveniles have been found as far north as Cape Cod, Massachusetts. Majority of adults are confined to the Gulf of Mexico.
Kennedy	TX	Leatherback Sea Turtle	Reaching weights between 650 and over 1200 lbs. This turtle has lost the bony shell and is covered with smooth, mottled brown or mottled slaty-black to dark bluish-black skin with seven longitudinal dorsal ridges.	Preferred nesting sites are sandy, sloping beaches backed-up by vegetation on mainland or islands near deep water and rough seas.	A rare visitor to Texas Gulf Coast.
Kennedy	TX	Loggerhead Sea Turtle	Loggerheads have large heads with powerful jaws. The upper shell is brown to reddish-brown, flippers are brown to yellow, and the lower shell is yellow. Adults weigh 170-500 lbs.	This species is widely distributed within its range and it can be found hundreds of miles offshore. It also inhabits inshore areas such as bays, lagoons, salt marshes, ship channels, and mouths of large rivers.	Occasionally nests on Texas Gulf Coast. It is found in temperate and tropical waters worldwide.
Kennedy	TX	Eastern Brown Pelican	A large, dark gray-brown water bird with a long, pouched orange bill. Adults have white head and neck, brownish-black on their breast and belly, and are silver grayish on most of their upper parts.	Sea coasts and coastal islands.	
Kennedy	TX	Least Tern	Small birds (21 cm long) Black crown,	Premier nesting sites are salt flats, broad sandbars,	Occur as remnant colonies within their historic distribution.

County	State	Name of Species	Species Description	Habitat	Comments
Kennedy	TX	Piping Plover	white forehead, grayish back and dorsal wing surfaces, jet black wing tips, snowy white underparts, and a black-tipped yellow bill. The male's bill is orange to bright yellow and the female's is light or dull yellow or straw-colored. see Harlingen County (wintering distribution)	and barren shores along wide, shallow rivers. Vegetation, if present, is usually located well away from the colony, with the exception of bugseed, eastern cottonwood, and sandbar willow. As natural nesting sites have become sparse, birds have used dredge islands, dikefields, fly-ash lagoons, sandpits, and gravel levee roads as nesting sites.	Winters along the Gulf Coast.
Kent	TX	Arctic Peregrine Falcon	Arctic peregrine falcons are slaty gray above and whitish below, and have a black head with vertical "bandit's mask" pattern over the eyes. This falcon can be distinguished from the American peregrine falcon by its smaller size and lighter coloration. They are very adept and exceedingly fast flyers, reaching speeds of more than 200 mph in dives. The dark brown or blue-gray backs of peregrines distinguish them from the sandy brown prairie falcon. see Harlingen County (wintering distribution)	Nests in the Arctic tundra. Winters in the United States, Central, and South America, especially along coastlines and in mountains.	Occurs statewide in Texas during the fall and spring migrations, with a few wintering along the Texas Gulf Coast. Concentrates in April and October on North and South Padre Islands.
Kent	TX	Piping Plover	see Harlingen County (wintering distribution)		
Kent	TX	Bald Eagle	A large eagle with white head and tail in adult, wingspan 6 to 7.5 ft.. Tarsi are bare of feathers. Immatures are dark or mottled.	Nests near water; requires large trees for nesting. Winters along major rivers and reservoirs, and occasionally in rangeland areas. Fish, waterfowl, and carrion are the primary food sources.	Counties shown as present distribution are those that contain large wintering population. Winter concentrations occur around large bodies of water from December-March.
Kerr	TX	Tobusch Fishhook Cactus	Rounded, biscuit-shaped cacti usually 2-3 inches	Occurs on limestone gravels of stream terraces, limestone ledges, ridges,	

Federal Endangered Species

County	State	Name of Species	Species Description	Habitat	Comments
			<p>tall (rarely 5 inches) and up to 3.5 inches in diameter. The dark green stems are usually solitary and partially hidden by spines. The relatively small flowers (1 to 1.5 inches long and wide) are yellow to cream with green to yellow stigmas. Blooming begins in February and is finished by mid-April. Fruits are fleshy and green, ripening with a pink or pinkish-brown flush, mature by late spring or early summer, with black seeds.</p>	and openings on the rocky hills of Live-oak juniper woodlands.	
Kerr	TX	Black-capped Vireo	<p>Is a 4.5-inch insectivorous bird. Males are olive green above and white below with faint yellow flanks. The crown and upper half of the head is black with a partial white eye-ring and lores. Females are duller colored and have a slate gray crown and underparts washed with greenish yellow.</p>	Preferred habitat consists of scattered trees and numerous dense clumps of bushes growing to ground level, interspersed with open areas of bare ground, rock, grasses or forbs. Most nests are located between 0.4 and 1.24 meters above ground level and are well-screened by foliage. Territories are located on steep slopes. The shallow soils slow succession, and the microclimates. On level terrain, tend to inhibit natural conditions that are maintained by wildfires and wildlife grazing that kept the vegetation in an early successional stage.	Breeds from central Oklahoma south through the Edward's Plateau, and Big Bend National Park, Texas, to at least Sierra Madre in central Coahuila, Mexico. In Texas, large populations generally found only on the Edward's Plateau. Large colonies are found on Fort Hood Military Reservation, and Devil's River and Kickapoo Caverns State Natural areas. Winters Mexico, with most recent records from Durango, Sinaloa, Nayarit, and Jalisco. Also a few wintering reports from Guerrero, Oaxaca, and southern Sonora.
Kerr	TX	Golden-cheeked Warbler	<p>4.5 to 5 inches long with a wingspan of 7.75 inches. The male has a black back, throat, and cap; and yellow cheeks with a black stripe through the eye. Females are</p>	Habitat can be characterized as oak-juniper woodland, providing nest substrate and essential foraging substrate.	Breeds exclusively in Texas. Is present from early March to mid-August.

County	State	Name of Species	Species Description	Habitat	Comments
Kerr	TX	Arctic Peregrine Falcon	<p>similar, but less colorful. Lower breast and belly of both sexes are white with black stripes on the flanks.</p> <p>Arctic peregrine falcons are slaty gray above and whitish below, and have a black head with vertical "bandit's mask" pattern over the eyes. This falcon can be distinguished from the American peregrine falcon by its smaller size and lighter coloration. They are very adept and exceedingly fast flyers, reaching speeds of more than 200 mph in dives. The dark brown or blue-gray backs of peregrines distinguish them from the sandy brown prairie falcon.</p> <p>see Harlingen County (wintering distribution)</p>	Nests in the Arctic tundra. Winters in the United States, Central, and South America, especially along coastlines and in mountains.	Occurs statewide in Texas during the fall and spring migrations, with a few wintering along the Texas Gulf Coast. Concentrates in April and October on North and South Padre Islands.
Kerr	TX	Piping Plover	see Harlingen County (wintering distribution)		
Kimble	TX	Tobusch Fishhook Cactus	<p>Rounded, biscuit-shaped cacti usually 2-3 inches tall (rarely 5 inches) and up to 3.5 inches in diameter. The dark green stems are usually solitary and partially hidden by spines. The relatively small flowers (1 to 1.5 inches long and wide) are yellow to cream with green to yellow stigmas. Blooming begins in February and is finished by mid-April. Fruits are fleshy and</p>	Occurs on limestone gravels of stream terraces, limestone ledges, ridges, and openings on the rocky hills of Live-oak juniper woodlands.	

Federal Endangered Species

County	State	Name of Species	Species Description	Habitat	Comments
Kimble	TX	Black-capped Vireo	green, ripening with a pink or pinkish-brown flush, mature by late spring or early summer, with black seeds. Is a 4.5-inch insectivorous bird. Males are olive green above and white below with faint yellow flanks. The crown and upper half of the head is black with a partial white eye-ring and lores. Females are duller colored and have a slate gray crown and underparts washed with greenish yellow.	Preferred habitat consists of scattered trees and numerous dense clumps of bushes growing to ground level, interspersed with open areas of bare ground, rock, grasses or forbs. Most nests are located between 0.4 and 1.24 meters above ground level and are well-screened by foliage. Territories are located on steep slopes. The shallow soils slow succession, and the microclimates. On level terrain, tend to inhibit natural conditions that are maintained by wildfires and wildlife grazing that kept the vegetation in an early successional stage.	Breeds from central Oklahoma south through the Edward's Plateau, and Big Bend National Park, Texas, to at least Sierra Madre in central Coahuila, Mexico. In Texas, large populations generally found only on the Edward's Plateau. Large colonies are found on Fort Hood Military Reservation, and Devil's River and Kickapoo Caverns State Natural areas. Winters Mexico, with most recent records from Durango, Sinaloa, Nayarit, and Jalisco. Also a few wintering reports from Guerrero, Oaxaca, and southern Sonora.
Kimble	TX	Arctic Peregrine Falcon	Arctic peregrine falcons are slaty gray above and whitish below, and have a black head with vertical "bandit's mask" pattern over the eyes. This falcon can be distinguished from the American peregrine falcon by its smaller size and lighter coloration. They are very adept and exceedingly fast flyers, reaching speeds of more than 200 mph in dives. The dark brown or blue-gray backs of peregrines distinguish them from the sandy brown prairie falcon.	Nests in the Arctic tundra. Winters in the United States, Central, and South America, especially along coastlines and in mountains.	Occurs statewide in Texas during the fall and spring migrations, with a few wintering along the Texas Gulf Coast. Concentrates in April and October on North and South Padre Islands.
Kimble	TX	Piping Plover	see Harlingen County (wintering distribution)		

County	State	Name of Species	Species Description	Habitat	Comments
Kimble	TX	Bald Eagle	A large eagle with white head and tail in adult, wingspan 6 to 7.5 ft.. Tarsi are bare of feathers. Immatures are dark or mottled.	Nests near water; requires large trees for nesting. Winters along major rivers and reservoirs, and occasionally in rangeland areas. Fish, waterfowl, and carrion are the primary food sources.	Counties shown as present distribution are those that contain large wintering population. Winter concentrations occur around large bodies of water from December-March.
King	TX	Arctic Peregrine Falcon	Arctic peregrine falcons are slaty gray above and whitish below, and have a black head with vertical "bandit's mask" pattern over the eyes. This falcon can be distinguished from the American peregrine falcon by its smaller size and lighter coloration. They are very adept and exceedingly fast flyers, reaching speeds of more than 200 mph in dives. The dark brown or blue-gray backs of peregrines distinguish them from the sandy brown prairie falcon.	Nests in the Arctic tundra. Winters in the United States, Central, and South America, especially along coastlines and in mountains.	Occurs statewide in Texas during the fall and spring migrations, with a few wintering along the Texas Gulf Coast. Concentrates in April and October on North and South Padre Islands.
King	TX	Whooping Crane	A large, snowy white, long-necked bird with long legs that normally trail behind in flight, black primary feathers, a red crown, and a wedge-shaped patch of black feathers behind the eye.	Marshes, river bottoms, potholes, prairies, cropland. Whooping cranes feed on small grains in agricultural fields, green forage, aquatic plants, insects, crustaceans, and small vertebrate animals.	
King	TX	Piping Plover	see Marlingen County (wintering distribution)		
King	TX	Bald Eagle	A large eagle with white head and tail in adult, wingspan 6 to 7.5 ft.. Tarsi are bare of feathers. Immatures are dark or mottled.	Nests near water; requires large trees for nesting. Winters along major rivers and reservoirs, and occasionally in rangeland areas. Fish, waterfowl, and carrion are the primary food sources.	Counties shown as present distribution are those that contain large wintering population. Winter concentrations occur around large bodies of water from December-March.
Kinney	TX	Texas Snowbells	A strikingly	This species is endemic to	

Federal Endangered Species

County	State	Name of Species	Species Description	Habitat	Comments
			beautiful, limestone bluffs and cliff irregularly-branched faces along rivers, streams, , deciduous shrub or or dry beds in the Edward's small tree, reaching Plateau. up to 15 feet tall. The alternate leaves are nearly round with smooth margins, and are bright green above and silvery below. Flowers are bell-shaped, bright, shiny white, in groups of three to five on short, slightly hairy stalks. Fruits are green, maturing to brown, hairy, rounded, dry and short-stalked.		
Kinney	TX	Tobusch Fishhook Cactus	Rounded, biscuit-shaped cacti usually 2-3 inches tall (rarely 5 inches) and up to 3.5 inches in diameter. The dark green stems are usually solitary and partially hidden by spines. The relatively small flowers (1to 1.5 inches long and wide) are yellow to cream with green to yellow stigmas. Blooming begins in February and is finished by mid-April. Fruits are fleshy and green, ripening with a pink or pinkish-brown flush, mature by late spring or early summer, with black seeds.	Occurs on limestone gravels of stream terraces, limestone ledges, ridges, and openings on the rocky hills of Live-oak juniper woodlands.	
Kinney	TX	Black-capped Vireo	Is a 4.5-inch insectivorous bird. Males are olive green above and white below with faint yellow flanks.	Preferred habitat consists of scattered trees and numerous dense clumps of bushes growing to ground level, interspersed with open areas of bare ground, rock,	Breeds from central Oklahoma south through the Edward's Plateau, and Big Bend National Park, Texas, to at least Sierra Madre in central Coahuila, Mexico. In Texas, large populations generally found only on

County	State	Name of Species	Species Description	Habitat	Comments
			The crown and upper half of the head is black with a partial white eye-ring and lores. Females are duller colored and have a slate gray crown and underparts washed with greenish yellow.	grasses or forbs. Most nests are located between 0.4 and 1.24 meters above ground level and are well-screened by foliage. Territories are located on steep slopes. The shallow soils slow succession, and the microclimates. On level terrain, tend to inhibit natural conditions that are maintained by wildfires and wildlife grazing that kept the vegetation in an early successional stage.	the Edward' Plateau. Large colonies are found on Fort Hood Military Reservation, and Devil's River and Kickapoo Caverns State Natural areas. Winters Mexico, with most recent records from Durango, Sinaloa, Nayarit, and Jalisco. Also a few wintering reports from Guerrero, Oaxaca, and southern Sonora.
Kinney	TX	Golden-cheeked Warbler	4.5 to 5 inches long with a wingspan of 7.75 inches. The male has a black back, throat, and cap; and yellow cheeks with a black stripe through the eye. Females are similar, but less colorful. Lower breast and belly of both sexes are white with black stripes on the flanks.	Habitat can be characterized as oak-juniper woodland, providing nest substrate and essential foraging substrate.	Breeds exclusively in Texas. Is present from early March to mid-August.
Kinney	TX	Arctic Peregrine Falcon	Arctic peregrine falcons are slaty gray above and whitish below, and have a black head with vertical "bandit's mask" pattern over the eyes. This falcon can be distinguished from the American peregrine falcon by its smaller size and lighter coloration. They are very adept and exceedingly fast flyers, reaching speeds of more than 200 mph in dives. The dark brown or blue-gray backs of peregrines distinguish them from the sandy brown prairie falcon.	Nests in the Arctic tundra. Winters in the United States, Central, and South America, especially along coastlines and in mountains.	Occurs statewide in Texas during the fall and spring migrations, with a few wintering along the Texas Gulf Coast. Concentrates in April and October on North and South Padre Islands.
Kinney	TX	Piping Plover	see Harlingen County		

Federal Endangered Species

County	State	Name of Species	Species Description	Habitat	Comments
Kinney	TX	Bald Eagle	(wintering distribution) A large eagle with white head and tail in adult, wingspan 6 to 7.5 ft.. Tarsi are bare of feathers. Immatures are dark or mottled.	Nests near water; requires large trees for nesting. Winters along major rivers and reservoirs, and occasionally in rangeland areas. Fish, waterfowl, and carrion are the primary food sources.	Counties shown as present distribution are those that contain large wintering population. Winter concentrations occur around large bodies of water from December-March.
Kleberg	TX	Black Lace Cactus	Stems may be single or branching with age and forming clusters of stems. Spines are usually arranged without a central spine. Flowers are large (2-3 inches long and 2-3 inches wide), pink to purple, with pointer "petal" lobes, and a green many-lobed stigma. Fruits are green, about .6 inches long.	Vegetation associated with black lace cactus suggest a high saline content in the soil.	
Kleberg	TX	American Alligator	A large (up to 16 feet), lizard-like reptile with a broadly rounded snout. General adult coloration is grayish-black.	Broad river valleys, meandering streams, oxbow lakes, marshes, swamps, estuaries, bayous, and creeks with minimal water-flow.	Currently occur in more than 90% of their historic range. They also occur in suitable inland habitat.
Kleberg	TX	Black Lace Cactus	Stems may be single or branching with age and forming clusters of stems. Spines are usually arranged without a central spine. Flowers are large (2-3 inches long and 2-3 inches wide), pink to purple, with pointer "petal" lobes, and a green many-lobed stigma. Fruits are green, about .6 inches long.	Vegetation associated with black lace cactus suggest a high saline content in the soil.	
Kleburg	TX	Ocelot	Small backs, are grayish to cinnamon, paler on the sides; underparts and inside limbs are	Dense almost impenetrable thickets that offer seclusion. It once occurred in desert scrub communities in southeastern Arizona.	Is confined to native brushland of the lower Rio Grande Valley and also in other vegetated areas of south Texas.

County	State	Name of Species	Species Description	Habitat	Comments
			whitish; dark markings form streaks that run obliquely down the sides, with two black stripes on each cheek. Young ocelots are darker than adults.	South of the United States, ocelots occur in humid tropical forests, coastal mangroves, and swampy savannas.	
Kleburg	TX	Arctic Peregrine Falcon	Arctic peregrine falcons are slaty gray above and whitish below, and have a black head with vertical "bandit's mask" pattern over the eyes. This falcon can be distinguished from the American peregrine falcon by its smaller size and lighter coloration. They are very adept and exceedingly fast flyers, reaching speeds of more than 200 mph in dives. The dark brown or blue-gray backs of peregrines distinguish them from the sandy brown prairie falcon.	Nests in the Arctic tundra. Winters in the United States, Central, and South America, especially along coastlines and in mountains.	Occurs statewide in Texas during the fall and spring migrations, with a few wintering along the Texas Gulf Coast. Concentrates in April and October on North and South Padre Islands.
Kleburg	TX	Green Sea Turtle	The adults length is four feet, and range from 250 to 450 pounds. The adult's carapace is smooth, lacks a keel (center ridge), and is light to dark brown with dark mottling.	Generally found in shallow waters (except when migrating) inside reefs, bays, estuaries and inlets, especially sea grass beds. Open beaches with sloping platform and minimal disturbance are required for nesting. Sands must be friable and well drained.	Found throughout the world predominantly in subtropical and tropical waters. Occasionally occurs along the Texas Gulf Coast. Juvenile green sea turtle are found in Texas inshore waters, primarily along the south Texas coast.
Kleburg	TX	Hawksbill Sea Turtle	One reaching 95-165 lbs. The shell is elongated and oval. The shell has pattern with yellow, orange or reddish-brown. Hawksbills get their name from their beak, which is relatively long and pointed like a	Hawksbill are found in rock areas, reefs, shallow coastal areas, and lagoons of oceanic islands. Generally found in waters less than 60 ft deep.	Worldwide in subtropical and tropical seas. Continental U.S. nesting is limited to Florida. Rare visitor along Texas coast.

Federal Endangered Species

County	State	Name of Species	Species Description	Habitat	Comments
Kleburg	TX	Kemp's Ridley Sea Turtle	hawk's beak. It reaches 75 to 100 lbs. Kemp's sea turtle has broad, heart-shaped, keeled carapace that is serrated behind the bridge. It has a triangular head and hooked beak. Juveniles have a dark-charcoal colored carapace, but with age changes to olive-green to grey. The lower shell is a light yellowish color.	Shallow coastal and estuarine water, primarily where crabs are found.	Solitary females occasionally nest on Padre Island National Seashore. Juveniles have been found as far north as Cape Cod, Massachusetts. Majority of adults are confined to the Gulf of Mexico.
Kleburg	TX	Leatherback Sea Turtle	Reaching weights between 650 and over 1200 lbs. This turtle has lost the bony shell and is covered with smooth, mottled brown or mottled slaty-black to dark bluish-black skin with seven longitudinal dorsal ridges.	Preferred nesting sites are sandy, sloping beaches backed-up by vegetation on mainland or islands near deep water and rough seas.	A rare visitor to Texas Gulf Coast.
Kleburg	TX	Loggerhead Sea Turtle	Loggerheads have large heads with powerful jaws. The upper shell is brown to reddish-brown, flippers are brown to yellow, and the lower shell is yellow. Adults weigh 170-500 lbs.	This species is widely distributed within its range and it can be found hundreds of miles offshore. It also inhabits inshore areas such as bays, lagoons, salt marshes, ship channels, and mouths of large rivers.	Occasionally nests on Texas Gulf Coast. It is found in temperate and tropical waters worldwide.
Kleburg	TX	Eastern Brown Pelican	A large, dark gray-brown water bird with a long, pouched orange bill. Adults have white head and neck, brownish-black on their breast and belly, and are silver grayish on most of their upper parts.	Sea coasts and coastal islands.	
Kleburg	TX	Least Tern	Small birds (21 cm long) Black crown, white forehead, grayish back and	Premier nesting sites are salt flats, broad sandbars, and barren shores along wide, shallow rivers.	Occur as remnant colonies within their historic distribution. Winters along the Gulf Coast.

County	State	Name of Species	Species Description	Habitat	Comments
Kleburg	TX	Piping Plover	dorsal wing surfaces, jet black wing tips, snowy white underparts, and a black-tipped yellow bill. The male's bill is orange to bright yellow and the female's is light or dull yellow or straw-colored. see Harlingen County (wintering distribution)	Vegetation, if present, is usually located well away from the colony, with the exception of bugseed, eastern cottonwood, and sandbar willow. As natural nesting sites have become sparse, birds have used dredge islands, dikefields, fly-ash lagoons, sandpits, and gravel levee roads as nesting sites.	
Knox	TX	Arctic Peregrine Falcon	Arctic peregrine falcons are slaty gray above and whitish below, and have a black head with vertical "bandit's mask" pattern over the eyes. This falcon can be distinguished from the American peregrine falcon by its smaller size and lighter coloration. They are very adept and exceedingly fast flyers, reaching speeds of more than 200 mph in dives. The dark brown or blue-gray backs of peregrines distinguish them from the sandy brown prairie falcon.	Nests in the Arctic tundra. Winters in the United States, Central, and South America, especially along coastlines and in mountains.	Occurs statewide in Texas during the fall and spring migrations, with a few wintering along the Texas Gulf Coast. Concentrates in April and October on North and South Padre Islands.
Knox	TX	Whooping Crane	A large, snowy white, long-necked bird with long legs that normally trail behind in flight, black primary feathers, a red crown, and a wedge-shaped patch of black feathers behind the eye. see Harlingen County (wintering distribution)	Marshes, river bottoms, potholes, prairies, cropland. Whooping cranes feed on small grains in agricultural fields, green forage, aquatic plants, insects, crustaceans, and small vertebrate animals.	
Knox	TX	Piping Plover	Small backs, are grayish to cinnamon,	Dense almost impenetrable thickets that offer	Is confined to native brushland of the lower Rio Grande Valley and

Federal Endangered Species

County	State	Name of Species	Species Description	Habitat	Comments
			<p>paler on the sides; underparts and inside limbs are whitish; dark markings form streaks that run obliquely down the sides, with two black stripes on each cheek. Young ocelots are darker than adults.</p> <p>Arctic peregrine falcons are slaty gray above and whitish below, and have a black head with vertical "bandit's mask" pattern over the eyes. This falcon can be distinguished from the American peregrine falcon by its smaller size and lighter coloration. They are very adept and exceedingly fast flyers, reaching speeds of more than 200 mph in dives. The dark brown or blue-gray backs of peregrines distinguish them from the sandy brown prairie falcon.</p>	<p>seclusion. It once occurred in desert scrub communities in southeastern Arizona. South of the United States, ocelots occur in humid tropical forests, coastal mangroves, and swampy savannas.</p> <p>Nests in the Arctic tundra. Winters in the United States, Central, and South America, especially along coastlines and in mountains.</p>	<p>also in other vegetated areas of south Texas.</p> <p>Occurs statewide in Texas during the fall and spring migrations, with a few wintering along the Texas Gulf Coast. Concentrates in April and October on North and South Padre Islands.</p>
La Salle	TX	Arctic Peregrine Falcon	<p>see Harlingen County (wintering distribution)</p>		
La Salle	TX	Piping Plover			
Lamar	TX	Arctic Peregrine Falcon	<p>Arctic peregrine falcons are slaty gray above and whitish below, and have a black head with vertical "bandit's mask" pattern over the eyes. This falcon can be distinguished from the American peregrine falcon by its smaller size and lighter coloration. They are very adept and exceedingly fast</p>	<p>Nests in the Arctic tundra. Winters in the United States, Central, and South America, especially along coastlines and in mountains.</p>	<p>Occurs statewide in Texas during the fall and spring migrations, with a few wintering along the Texas Gulf Coast. Concentrates in April and October on North and South Padre Islands.</p>

County	State	Name of Species	Species Description	Habitat	Comments
Lamar	TX	Least Tern	<p>flyers, reaching speeds of more than 200 mph in dives. The dark brown or blue-gray backs of peregrines distinguish them from the sandy brown prairie falcon.</p> <p>Small birds (21 cm long) Black crown, white forehead, grayish back and dorsal wing surfaces, jet black wing tips, snowy white underparts, and a black-tipped yellow bill. The male's bill is orange to bright yellow and the female's is light or dull yellow or straw-colored.</p> <p>see Harlingen County (wintering distribution)</p>	<p>Premier nesting sites are salt flats, broad sandbars, and barren shores along wide, shallow rivers. Vegetation, if present, is usually located well away from the colony, with the exception of bugseed, eastern cottonwood, and sandbar willow. As natural nesting sites have become sparse, birds have used dredge islands, dikefields, fly-ash lagoons, sandpits, and gravel levee roads as nesting sites.</p>	<p>Occur as remnant colonies within their historic distribution. Winters along the Gulf Coast.</p>
Lamar	TX	Piping Plover	<p>see Harlingen County (wintering distribution)</p>		
Lamb	TX	Arctic Peregrine Falcon	<p>Arctic peregrine falcons are slaty gray above and whitish below, and have a black head with vertical "bandit's mask" pattern over the eyes. This falcon can be distinguished from the American peregrine falcon by its smaller size and lighter coloration. They are very adept and exceedingly fast flyers, reaching speeds of more than 200 mph in dives. The dark brown or blue-gray backs of peregrines distinguish them from the sandy brown prairie falcon.</p> <p>see Harlingen County (wintering distribution)</p>	<p>Nests in the Arctic tundra. Winters in the United States, Central, and South America, especially along coastlines and in mountains.</p>	<p>Occurs statewide in Texas during the fall and spring migrations, with a few wintering along the Texas Gulf Coast. Concentrates in April and October on North and South Padre Islands.</p>
Lamb	TX	Piping Plover	<p>see Harlingen County (wintering distribution)</p>		

Federal Endangered Species

County	State	Name of Species	Species Description	Habitat	Comments
Lamb	TX	Bald Eagle	A large eagle with white head and tail in adult, wingspan 6 to 7.5 ft.. Tarsi are bare of feathers. Immatures are dark or mottled.	Nests near water; requires large trees for nesting. Winters along major rivers and reservoirs, and occasionally in rangeland areas. Fish, waterfowl, and carrion are the primary food sources.	Counties shown as present distribution are those that contain large wintering population. Winter concentrations occur around large bodies of water from December-March.
Lampasas	TX	Concho Water Snake	Adults rarely more than 3 feet. On the dorsal, four rows of dark blotches alternately arranged on the grayish or reddish-brown dorsal surface, and distinct to obscure dark spots along either side of the pink to orange venter.	Adults live in either shallow or deep flowing water over various substrates. Specific habitat requirements for the young are riffles (shallow, rocky-bottomed flowing water) and medium to large, flat rocks on the shore which provide hiding places.	
Lampasas	TX	Black-capped Vireo	Is a 4.5-inch insectivorous bird. Males are olive green above and white below with faint yellow flanks. The crown and upper half of the head is black with a partial white eye-ring and lores. Females are duller colored and have a slate gray crown and underparts washed with greenish yellow.	Preferred habitat consists of scattered trees and numerous dense clumps of bushes growing to ground level, interspersed with open areas of bare ground, rock, grasses or forbs. Most nests are located between 0.4 and 1.24 meters above ground level and are well-screened by foliage. Territories are located on steep slopes. The shallow soils slow succession, and the microclimates. On level terrain, tend to inhibit natural conditions that are maintained by wildfires and wildlife grazing that kept the vegetation in an early successional stage.	Breeds from central Oklahoma south through the Edward's Plateau, and Big Bend National Park, Texas, to at least Sierra Madre in central Coahuila, Mexico. In Texas, large populations generally found only on the Edward's Plateau. Large colonies are found on Fort Hood Military Reservation, and Devil's River and Kickapoo Caverns State Natural areas. Winters Mexico, with most recent records from Durango, Sinaloa, Nayarit, and Jalisco. Also a few wintering reports from Guerrero, Oaxaca, and southern Sonora.
Lampasas	TX	Golden-cheeked Warbler	4.5 to 5 inches long with a wingspan of 7.75 inches. The male has a black back, throat, and cap; and yellow cheeks with a black stripe through the eye. Females are similar, but less colorful. Lower breast and belly of both sexes are white with black stripes	Habitat can be characterized as oak-juniper woodland, providing nest substrate and essential foraging substrate.	Breeds exclusively in Texas. Is present from early March to mid-August.

County	State	Name of Species	Species Description	Habitat	Comments
Lampasas	TX	Arctic Peregrine Falcon	on the flanks. Arctic peregrine falcons are slaty gray above and whitish below, and have a black head with vertical "bandit's mask" pattern over the eyes. This falcon can be distinguished from the American peregrine falcon by its smaller size and lighter coloration. They are very adept and exceedingly fast flyers, reaching speeds of more than 200 mph in dives. The dark brown or blue-gray backs of peregrines distinguish them from the sandy brown prairie falcon.	Nests in the Arctic tundra. Winters in the United States, Central, and South America, especially along coastlines and in mountains.	Occurs statewide in Texas during the fall and spring migrations, with a few wintering along the Texas Gulf Coast. Concentrates in April and October on North and South Padre Islands.
Lampasas	TX	Whooping Crane	A large, snowy white, long-necked bird with long legs that normally trail behind in flight, black primary feathers, a red crown, and a wedge-shaped patch of black feathers behind the eye.	Marshes, river bottoms, potholes, prairies, cropland. Whooping cranes feed on small grains in agricultural fields, green forage, aquatic plants, insects, crustaceans, and small vertebrate animals.	
Lampasas	TX	Piping Plover	see Harlingen County (wintering distribution)		
Laredo	TX	Ocelot	Small backs, are grayish to cinnamon, paler on the sides; underparts and inside limbs are whitish; dark markings form streaks that run obliquely down the sides, with two black stripes on each cheek. Young ocelots are darker than adults.	Dense almost impenetrable thickets that offer seclusion. It once occurred in desert scrub communities in southeastern Arizona. South of the United States, ocelots occur in humid tropical forests, coastal mangroves, and swampy savannas.	Is confined to native brushland of the lower Rio Grande Valley and also in other vegetated areas of south Texas.
Laredo	TX	Piping Plover	see Harlingen County (wintering distribution)		

Federal Endangered Species

County	State	Name of Species	Species Description	Habitat	Comments
Lavaca	TX	Houston Toad	distribution) A small (2-3.25 inches long) toad. Coloration varies from light brown to gray or purplish gray, sometimes with green patches. Pale ventral surfaces often have small, dark spots. Males have dark throat.	Requires deep sand or loamy sands for burrows/aestivation, and breeds in ephemeral rain pools, flooded fields, and permanent ponds. Males call from shallow water or small mounds of soil or grass surrounded by water. Males also call from woods in wooded habitat within 100 m radius of breeding sites. Pairs sometimes come to breeding sites already in amplexus.	Austin, Bastrop, Burleson, Colorado, Freestone, Lavaca, Lee (presumed but not confirmed), Leon, Milam, and Robertson Counties, in Texas.
Lavaca	TX	Arctic Peregrine Falcon	Arctic peregrine falcons are slaty gray above and whitish below, and have a black head with vertical "bandit's mask" pattern over the eyes. This falcon can be distinguished from the American peregrine falcon by its smaller size and lighter coloration. They are very adept and exceedingly fast flyers, reaching speeds of more than 200 mph in dives. The dark brown or blue-gray backs of peregrines distinguish them from the sandy brown prairie falcon.	Nests in the Arctic tundra. Winters in the United States, Central, and South America, especially along coastlines and in mountains.	Occurs statewide in Texas during the fall and spring migrations, with a few wintering along the Texas Gulf Coast. Concentrates in April and October on North and South Padre Islands.
Lavaca	TX	Whooping Crane	A large, snowy white, long-necked bird with long legs that normally trail behind in flight, black primary feathers, a red crown, and a wedge-shaped patch of black feathers behind the eye.	Marshes, river bottoms, potholes, prairies, cropland. Whooping cranes feed on small grains in agricultural fields, green forage, aquatic plants, insects, crustaceans, and small vertebrate animals.	
Lavaca	TX	Piping Plover	see Harlingen County (wintering distribution)		
Lee	TX	Houston Toad	A small (2-3.25	Requires deep sand or loamy	Austin, Bastrop, Burleson,

County	State	Name of Species	Species Description	Habitat	Comments
			inches (long) toad. Coloration varies from light brown to gray or purplish gray, sometimes with green patches. Pale ventral surfaces often have small, dark spots. Males have dark throat.	sands for burrows/aestivation, and breeds in ephemeral rain pools, flooded fields, and permanent ponds. Males call from shallow water or small mounds of soil or grass surrounded by water. Males also call from woods in wooded habitat within 100 m radius of breeding sites. Pairs sometimes come to breeding sites already in amplexus.	Colorado, Freestone, Lavaca, Lee (presumed but not confirmed), Leon, Milam, and Robertson Counties, in Texas.
Lee	TX	Arctic Peregrine Falcon	Arctic peregrine falcons are slaty gray above and whitish below, and have a black head with vertical "bandit's mask" pattern over the eyes. This falcon can be distinguished from the American peregrine falcon by its smaller size and lighter coloration. They are very adept and exceedingly fast flyers, reaching speeds of more than 200 mph in dives. The dark brown or blue-gray backs of peregrines distinguish them from the sandy brown prairie falcon.	Nests in the Arctic tundra. Winters in the United States, Central, and South America, especially along coastlines and in mountains.	Occurs statewide in Texas during the fall and spring migrations, with a few wintering along the Texas Gulf Coast. Concentrates in April and October on North and South Padre Islands.
Lee	TX	Whooping Crane	A large, snowy white, long-necked bird with long legs that normally trail behind in flight, black primary feathers, a red crown, and a wedge-shaped patch of black feathers behind the eye.	Marshes, river bottoms, potholes, prairies, cropland. Whooping cranes feed on small grains in agricultural fields, green forage, aquatic plants, insects, crustaceans, and small vertebrate animals.	
Lee	TX	Piping Plover	see Harlingen County (wintering distribution)		
Leon	TX	Large-fruited Sand Verbena	Herbaceous perennial that may reach 20 inches height. The	The species occurs on nearly level to gently sloping terrain. Occurs in sandy	

Federal Endangered Species

County	State	Name of Species	Species Description	Habitat	Comments
Leon	TX	Navasota Ladies-Tresses	<p>stem arise from a fleshy to semi-woody taproot, and are covered with sticky glandular hairs. Leaves are egg-shaped, up to 1.6 inches wide and 2 inches long, and have sticky hairs. Flowers are pink-purple and cluster into a spherical nodding head up to 4 inches across. The fruits are relatively large, up to 5/8 inch long and 3/8 inch wide.</p> <p>This member of the orchid family (Orchidaceae) is an erect, slender-stemmed perennial herb 8-15 inches tall. The roots are clusters of tubers. The linear leaves are arranged in a rosette, and are absent during flowering. Flowers are in a spiral arrangement on the stalk, giving the plant its generic name. Conspicuously white-tipped bracts occur underneath each 0.25 inch long flower. Flower petals are rounded or ovate, side petals have green central stripe, and the lip (bottom petal) is distinctly ragged.</p>	<p>openings in a savannah-like woodland within Oak Hickory forest. It is mostly restricted to actively blowing sand dunes.</p> <p>Occurs primarily in moist sandy soils in small openings amongst Post Oak Savanna vegetation associated with the Navasota and Brazos River drainages.</p>	<p>Populations are known to occur in Brazos, Burleson, Freestone, Grimes, Jasper, Leon, Madison, Robertson, and Washington counties.</p>
Leon	TX	Houston Toad	<p>A small (2-3.25 inches long) toad. Coloration varies from light brown to gray or purplish gray, sometimes</p>	<p>Requires deep sand or loamy sands for burrows/aestivation, and breeds in ephemeral rain pools, flooded fields, and permanent ponds. Males call</p>	<p>Austin, Bastrop, Burleson, Colorado, Freestone, Lavaca, Lee (presumed but not confirmed), Leon, Milam, and Robertson Counties, in Texas.</p>

County	State	Name of Species	Species Description	Habitat	Comments
			with green patches. Pale ventral surfaces often have small, dark spots. Males have dark throat.	from shallow water or small mounds of soil or grass surrounded by water. Males also call from woods in wooded habitat within 100 m radius of breeding sites. Pairs sometimes come to breeding sites already in amplexus.	
Leon	TX	Arctic Peregrine Falcon	Arctic peregrine falcons are slaty gray above and whitish below, and have a black head with vertical "bandit's mask" pattern over the eyes. This falcon can be distinguished from the American peregrine falcon by its smaller size and lighter coloration. They are very adept and exceedingly fast flyers, reaching speeds of more than 200 mph in dives. The dark brown or blue-gray backs of peregrines distinguish them from the sandy brown prairie falcon.	Nests in the Arctic tundra. Winters in the United States, Central, and South America, especially along coastlines and in mountains.	Occurs statewide in Texas during the fall and spring migrations, with a few wintering along the Texas Gulf Coast. Concentrates in April and October on North and South Padre Islands.
Leon	TX	Whooping Crane	A large, snowy white, long-necked bird with long legs that normally trail behind in flight, black primary feathers, a red crown, and a wedge-shaped patch of black feathers behind the eye.	Marshes, river bottoms, potholes, prairies, cropland. Whooping cranes feed on small grains in agricultural fields, green forage, aquatic plants, insects, crustaceans, and small vertebrate animals.	
Leon	TX	Piping Plover	see Harlingen County (wintering distribution)		
Liberty	TX	Red-Cockaded Woodpecker	The red-cockaded woodpecker 18 to 20 centimeters long with a wing span of 35 to 38 centimeters. There are black and white horizontal stripes	Open stands of pines with a minimum age of 60 years provide roosting and nesting requirements. Cavity excavation for roosting almost always occurs in living pines, and usually in those which are infected	This bird's range is closely tied to the distribution of southern pines.

Federal Endangered Species

County	State	Name of Species	Species Description	Habitat	Comments
			on its back, and its cheeks and underparts are white. Its flanks are black streaked. The cap and stripe on the side of the neck and the throat are black. The male has a small red spot on each side of the black cap.	with a fungus producing what is known as red-heart disease.	
Liberty	TX	American Alligator	A large (up to 16 feet), lizard-like reptile with a broadly rounded snout. General adult coloration is grayish-black.	Broad river valleys, meandering streams, oxbow lakes, marshes, swamps, estuaries, bayous, and creeks with minimal water-flow.	Currently occur in more than 90% of their historic range. They also occur in suitable inland habitat.
Liberty	TX	Arctic Peregrine Falcon	Arctic peregrine falcons are slaty gray above and whitish below, and have a black head with vertical "bandit's mask" pattern over the eyes. This falcon can be distinguished from the American peregrine falcon by its smaller size and lighter coloration. They are very adept and exceedingly fast flyers, reaching speeds of more than 200 mph in dives. The dark brown or blue-gray backs of peregrines distinguish them from the sandy brown prairie falcon.	Nests in the Arctic tundra. Winters in the United States, Central, and South America, especially along coastlines and in mountains.	Occurs statewide in Texas during the fall and spring migrations, with a few wintering along the Texas Gulf Coast. Concentrates in April and October on North and South Padre Islands.
Liberty	TX	Least Tern	Small birds (21 cm long) Black crown, white forehead, grayish back and dorsal wing surfaces, jet black wing tips, snowy white underparts, and a black-tipped yellow bill. The male's bill is orange to bright	Premier nesting sites are salt flats, broad sandbars, and barren shores along wide, shallow rivers. Vegetation, if present, is usually located well away from the colony, with the exception of bugseed, eastern cottonwood, and sandbar willow. As natural nesting sites have become sparse, birds have used	Occur as remnant colonies within their historic distribution. Winters along the Gulf Coast.

County	State	Name of Species	Species Description	Habitat	Comments
Liberty	TX	Piping Plover	yellow and the female's is light or dull yellow or straw-colored. see Harlingen County (wintering distribution)	dredge islands, dikefields, fly-ash lagoons, sandpits, and gravel levee roads as nesting sites.	
Liberty	TX	Bald Eagle	A large eagle with white head and tail in adult, wingspan 6 to 7.5 ft.. Tarsi are bare of feathers. Immatures are dark or mottled.	Nests near water; requires large trees for nesting. Winters along major rivers and reservoirs, and occasionally in rangeland areas. Fish, waterfowl, and carrion are the primary food sources.	Counties shown as present distribution are those that contain large wintering population. Winter concentrations occur around large bodies of water from December-March.
Limestone	TX	Arctic Peregrine Falcon	Arctic peregrine falcons are slaty gray above and whitish below, and have a black head with vertical "bandit's mask" pattern over the eyes. This falcon can be distinguished from the American peregrine falcon by its smaller size and lighter coloration. They are very adept and exceedingly fast flyers, reaching speeds of more than 200 mph in dives. The dark brown or blue-gray backs of peregrines distinguish them from the sandy brown prairie falcon.	Nests in the Arctic tundra. Winters in the United States, Central, and South America, especially along coastlines and in mountains.	Occurs statewide in Texas during the fall and spring migrations, with a few wintering along the Texas Gulf Coast. Concentrates in April and October on North and South Padre Islands.
Limestone	TX	Whooping Crane	A large, snowy white, long-necked bird with long legs that normally trail behind in flight, black primary feathers, a red crown, and a wedge-shaped patch of black feathers behind the eye. see Harlingen County (wintering distribution)	Marshes, river bottoms, potholes, prairies, cropland. Whooping cranes feed on small grains in agricultural fields, green forage, aquatic plants, insects, crustaceans, and small vertebrate animals.	
Limestone	TX	Piping Plover	see Harlingen County (wintering distribution)		
Lipscomb	TX	Arctic Peregrine Falcon	Arctic peregrine falcons are slaty	Nests in the Arctic tundra. Winters in the United	Occurs statewide in Texas during the fall and spring migrations,

Federal Endangered Species

County	State	Name of Species	Species Description	Habitat	Comments
			gray above and whitish below, and have a black head with vertical "bandit's mask" pattern over the eyes. This falcon can be distinguished from the American peregrine falcon by its smaller size and lighter coloration. They are very adept and exceedingly fast flyers, reaching speeds of more than 200 mph in dives. The dark brown or blue-gray backs of peregrines distinguish them from the sandy brown prairie falcon.	States, Central, and South America, especially along coastlines and in mountains.	with a few wintering along the Texas Gulf Coast. Concentrates in April and October on North and South Padre Islands.
Lipscomb	TX	Whooping Crane	A large, snowy white, long-necked bird with long legs that normally trail behind in flight, black primary feathers, a red crown, and a wedge-shaped patch of black feathers behind the eye.	Marshes, river bottoms, potholes, prairies, cropland. Whooping cranes feed on small grains in agricultural fields, green forage, aquatic plants, insects, crustaceans, and small vertebrate animals.	
Lipscomb	TX	Piping Plover	see Harlingen County (wintering distribution)		
Lipscomb	TX	Bald Eagle	A large eagle with white head and tail in adult, wingspan 6 to 7.5 ft.. Tarsi are bare of feathers. Immatures are dark or mottled.	Nests near water; requires large trees for nesting. Winters along major rivers and reservoirs, and occasionally in rangeland areas. Fish, waterfowl, and carrion are the primary food sources.	Counties shown as present distribution are those that contain large wintering population. Winter concentrations occur around large bodies of water from December-March.
Live Oak	TX	Arctic Peregrine Falcon	Arctic peregrine falcons are slaty gray above and whitish below, and have a black head with vertical "bandit's mask" pattern over the eyes. This falcon can be distinguished from the American	Nests in the Arctic tundra. Winters in the United States, Central, and South America, especially along coastlines and in mountains.	Occurs statewide in Texas during the fall and spring migrations, with a few wintering along the Texas Gulf Coast. Concentrates in April and October on North and South Padre Islands.

County	State	Name of Species	Species Description	Habitat	Comments
Live Oak	TX	Piping Plover	peregrine falcon by its smaller size and lighter coloration. They are very adept and exceedingly fast flyers, reaching speeds of more than 200 mph in dives. The dark brown or blue-gray backs of peregrines distinguish them from the sandy brown prairie falcon. see Harlingen County (wintering distribution)		
Liveoak	TX	Ocelot	Small backs, are grayish to cinnamon, paler on the sides; underparts and inside limbs are whitish; dark markings form streaks that run obliquely down the sides, with two black stripes on each cheek. Young ocelots are darker than adults.	Dense almost impenetrable thickets that offer seclusion. It once occurred in desert scrub communities in southeastern Arizona. South of the United States, ocelots occur in humid tropical forests, coastal mangroves, and swampy savannas.	Is confined to native brushland of the lower Rio Grande Valley and also in other vegetated areas of south Texas.
Llano	TX	Golden-cheeked Warbler	4.5 to 5 inches long with a wingspan of 7.75 inches. The male has a black back, throat, and cap; and yellow cheeks with a black stripe through the eye. Females are similar, but less colorful. Lower breast and belly of both sexes are white with black stripes on the flanks.	Habitat can be characterized as oak-juniper woodland, providing nest substrate and essential foraging substrate.	Breeds exclusively in Texas. Is present from early March to mid-August.
Llano	TX	Arctic Peregrine Falcon	Arctic peregrine falcons are slaty gray above and whitish below, and have a black head with vertical "bandit's mask" pattern over the eyes. This falcon can be distinguished	Nests in the Arctic tundra. Winters in the United States, Central, and South America, especially along coastlines and in mountains.	Occurs statewide in Texas during the fall and spring migrations, with a few wintering along the Texas Gulf Coast. Concentrates in April and October on North and South Padre Islands.

Federal Endangered Species

County	State	Name of Species	Species Description	Habitat	Comments
Llano	TX	Piping Plover	from the American peregrine falcon by its smaller size and lighter coloration. They are very adept and exceedingly fast flyers, reaching speeds of more than 200 mph in dives. The dark brown or blue-gray backs of peregrines distinguish them from the sandy brown prairie falcon. see Harlingen County (wintering distribution)		
Llano	TX	Bald Eagle	A large eagle with white head and tail in adult, wingspan 6 to 7.5 ft.. Tarsi are bare of feathers. Immatures are dark or mottled.	Nests near water; requires large trees for nesting. Winters along major rivers and reservoirs, and occasionally in rangeland areas. Fish, waterfowl, and carrion are the primary food sources.	Counties shown as present distribution are those that contain large wintering population. Winter concentrations occur around large bodies of water from December-March.
Logan	TX	Arkansas Fatmucket	Has an elliptical to long ovate shell with subinflated valves. The shell's surface is generally smooth; its thin outer layer is shiny olive brown to tawny, with no rays. The inside of the shell is an iridescent bluish white.	Prefers deep pools and backwater areas that possess sand areas with sufficient flow to periodically remove organic debris.	
Loving	TX	Arctic Peregrine Falcon	Arctic peregrine falcons are slaty gray above and whitish below, and have a black head with vertical "bandit's mask" pattern over the eyes. This falcon can be distinguished from the American peregrine falcon by its smaller size and lighter coloration. They are very adept and exceedingly fast flyers, reaching	Nests in the Arctic tundra. Winters in the United States, Central, and South America, especially along coastlines and in mountains.	Occurs statewide in Texas during the fall and spring migrations, with a few wintering along the Texas Gulf Coast. Concentrates in April and October on North and South Padre Islands.

County	State	Name of Species	Species Description	Habitat	Comments
Loving	TX	Piping Plover	speeds of more than 200 mph in dives. The dark brown or blue-gray backs of peregrines distinguish them from the sandy brown prairie falcon. see Harlingen County (wintering distribution)		
Loving	TX	Bald Eagle	A large eagle with white head and tail in adult, wingspan 6 to 7.5 ft.. Tarsi are bare of feathers. Immatures are dark or mottled.	Nests near water; requires large trees for nesting. Winters along major rivers and reservoirs, and occasionally in rangeland areas. Fish, waterfowl, and carrion are the primary food sources.	Counties shown as present distribution are those that contain large wintering population. Winter concentrations occur around large bodies of water from December-March.
Lubbock	TX	Arctic Peregrine Falcon	Arctic peregrine falcons are slaty gray above and whitish below, and have a black head with vertical "bandit's mask" pattern over the eyes. This falcon can be distinguished from the American peregrine falcon by its smaller size and lighter coloration. They are very adept and exceedingly fast flyers, reaching speeds of more than 200 mph in dives. The dark brown or blue-gray backs of peregrines distinguish them from the sandy brown prairie falcon. see Harlingen County (wintering distribution)	Nests in the Arctic tundra. Winters in the United States, Central, and South America, especially along coastlines and in mountains.	Occurs statewide in Texas during the fall and spring migrations, with a few wintering along the Texas Gulf Coast. Concentrates in April and October on North and South Padre Islands.
Lubbock	TX	Piping Plover	see Harlingen County (wintering distribution)		
Lubbock	TX	Bald Eagle	A large eagle with white head and tail in adult, wingspan 6 to 7.5 ft.. Tarsi are bare of feathers. Immatures are dark or mottled.	Nests near water; requires large trees for nesting. Winters along major rivers and reservoirs, and occasionally in rangeland areas. Fish, waterfowl, and carrion are the primary food sources.	Counties shown as present distribution are those that contain large wintering population. Winter concentrations occur around large bodies of water from December-March.
Lynn	TX	Arctic Peregrine Falcon	Arctic peregrine	Nests in the Arctic tundra.	Occurs statewide in Texas during

Federal Endangered Species

County	State	Name of Species	Species Description	Habitat	Comments
Lynn	TX	Piping Plover	falcons are slaty gray above and whitish below, and have a black head with vertical "bandit's mask" pattern over the eyes. This falcon can be distinguished from the American peregrine falcon by its smaller size and lighter coloration. They are very adept and exceedingly fast flyers, reaching speeds of more than 200 mph in dives. The dark brown or blue-gray backs of peregrines distinguish them from the sandy brown prairie falcon. see Harlingen County (wintering distribution)	Winters in the United States, Central, and South America, especially along coastlines and in mountains.	the fall and spring migrations, with a few wintering along the Texas Gulf Coast. Concentrates in April and October on North and South Padre Islands.
Lynn	TX	Bald Eagle	A large eagle with white head and tail in adult, wingspan 6 to 7.5 ft.. Tarsi are bare of feathers. Immatures are dark or mottled.	Nests near water; requires large trees for nesting. Winters along major rivers and reservoirs, and occasionally in rangeland areas. Fish, waterfowl, and carrion are the primary food sources.	Counties shown as present distribution are those that contain large wintering population. Winter concentrations occur around large bodies of water from December-March.
Madison	TX	Navasota Ladies-Tresses	This member of the orchid family (Orchidaceae) is an erect, slender-stemmed perennial herb 8-15 inches tall. The roots are clusters of tubers. The linear leaves are arranged in a rosette, and are absent during flowering. Flowers are in a spiral arrangement on the stalk, giving the plant its generic name. Conspicuously white-tipped bracts occur underneath	Occurs primarily in moist sandy soils in small openings amongst Post Oak Savanna vegetation associated with the Navasota and Brazos River drainages.	Populations are known to occur in Brazos, Burleson, Freestone, Grimes, Jasper, Leon, Madison, Robertson, and Washington counties.

County	State	Name of Species	Species Description	Habitat	Comments
			each 0.25 inch long flower. Flower petals are rounded or ovate, side petals have green central stripe, and the lip (bottom petal) is distinctly ragged.		
Madison	TX	Arctic Peregrine Falcon	Arctic peregrine falcons are slaty gray above and whitish below, and have a black head with vertical "bandit's mask" pattern over the eyes. This falcon can be distinguished from the American peregrine falcon by its smaller size and lighter coloration. They are very adept and exceedingly fast flyers, reaching speeds of more than 200 mph in dives. The dark brown or blue-gray backs of peregrines distinguish them from the sandy brown prairie falcon.	Nests in the Arctic tundra. Winters in the United States, Central, and South America, especially along coastlines and in mountains.	Occurs statewide in Texas during the fall and spring migrations, with a few wintering along the Texas Gulf Coast. Concentrates in April and October on North and South Padre Islands.
Madison	TX	Whooping Crane	A large, snowy white, long-necked bird with long legs that normally trail behind in flight, black primary feathers, a red crown, and a wedge-shaped patch of black feathers behind the eye.	Marshes, river bottoms, potholes, prairies, cropland. Whooping cranes feed on small grains in agricultural fields, green forage, aquatic plants, insects, crustaceans, and small vertebrate animals.	
Madison	TX	Piping Plover	see Harlingen County (wintering distribution)		
Marion	TX	American Alligator	A large (up to 16 feet), lizard-like reptile with a broadly rounded snout. General adult coloration is grayish-black.	Broad river valleys, meandering streams, oxbow lakes, marshes, swamps, estuaries, bayous, and creeks with minimal water-flow.	Currently occur in more than 90% of their historic range. They also occur in suitable inland habitat.
Marion	TX	Arctic Peregrine Falcon	Arctic peregrine	Nests in the Arctic tundra.	Occurs statewide in Texas during

Federal Endangered Species

County	State	Name of Species	Species Description	Habitat	Comments
			falcons are slaty gray above and whitish below, and have a black head with vertical "bandit's mask" pattern over the eyes. This falcon can be distinguished from the American peregrine falcon by its smaller size and lighter coloration. They are very adept and exceedingly fast flyers, reaching speeds of more than 200 mph in dives. The dark brown or blue-gray backs of peregrines distinguish them from the sandy brown prairie falcon. see Harlingen County (wintering distribution)	Winters in the United States, Central, and South America, especially along coastlines and in mountains.	the fall and spring migrations, with a few wintering along the Texas Gulf Coast. Concentrates in April and October on North and South Padre Islands.
Marion	TX	Piping Plover			
Marion	TX	American Alligator	A large (up to 16 feet), lizard-like reptile with a broadly rounded snout. General adult coloration is grayish-black.	Broad river valleys, meandering streams, oxbow lakes, marshes, swamps, estuaries, bayous, and creeks with minimal water-flow.	Currently occur in more than 90% of their historic range. They also occur in suitable inland habitat.
Marion	TX	Bald Eagle	A large eagle with white head and tail in adult, wingspan 6 to 7.5 ft.. Tarsi are bare of feathers. Immatures are dark or mottled.	Nests near water; requires large trees for nesting. Winters along major rivers and reservoirs, and occasionally in rangeland areas. Fish, waterfowl, and carrion are the primary food sources.	Counties shown as present distribution are those that contain large wintering population. Winter concentrations occur around large bodies of water from December-March.
Martin	TX	Arctic Peregrine Falcon	Arctic peregrine falcons are slaty gray above and whitish below, and have a black head with vertical "bandit's mask" pattern over the eyes. This falcon can be distinguished from the American peregrine falcon by its smaller size and lighter coloration.	Nests in the Arctic tundra. Winters in the United States, Central, and South America, especially along coastlines and in mountains.	Occurs statewide in Texas during the fall and spring migrations, with a few wintering along the Texas Gulf Coast. Concentrates in April and October on North and South Padre Islands.

County	State	Name of Species	Species Description	Habitat	Comments
Martin	TX	Piping Plover	They are very adept and exceedingly fast flyers, reaching speeds of more than 200 mph in dives. The dark brown or blue-gray backs of peregrines distinguish them from the sandy brown prairie falcon.		
Martin	TX	Bald Eagle	see Marlingen County (wintering distribution) A large eagle with white head and tail in adult, wingspan 6 to 7.5 ft.. Tarsi are bare of feathers. Immatures are dark or mottled.	Nests near water; requires large trees for nesting. Winters along major rivers and reservoirs, and occasionally in rangeland areas. Fish, waterfowl, and carrion are the primary food sources.	Counties shown as present distribution are those that contain large wintering population. Winter concentrations occur around large bodies of water from December-March.
Mason	TX	Golden-cheeked Warbler	4.5 to 5 inches long with a wingspan of 7.75 inches. The male has a black back, throat, and cap; and yellow cheeks with a black stripe through the eye. Females are similar, but less colorful. Lower breast and belly of both sexes are white with black stripes on the flanks.	Habitat can be characterized as oak-juniper woodland, providing nest substrate and essential foraging substrate.	Breeds exclusively in Texas. Is present from early March to mid-August.
Mason	TX	Arctic Peregrine Falcon	Arctic peregrine falcons are slaty gray above and whitish below, and have a black head with vertical "bandit's mask" pattern over the eyes. This falcon can be distinguished from the American peregrine falcon by its smaller size and lighter coloration. They are very adept and exceedingly fast flyers, reaching speeds of more than 200 mph in dives.	Nests in the Arctic tundra. Winters in the United States, Central, and South America, especially along coastlines and in mountains.	Occurs statewide in Texas during the fall and spring migrations, with a few wintering along the Texas Gulf Coast. Concentrates in April and October on North and South Padre Islands.

Federal Endangered Species

County	State	Name of Species	Species Description	Habitat	Comments
Mason	TX	Piping Plover	The dark brown or blue-gray backs of peregrines distinguish them from the sandy brown prairie falcon. see Harlingen County (wintering distribution)		
Matagorda	TX	American Alligator	A large (up to 16 feet), lizard-like reptile with a broadly rounded snout. General adult coloration is grayish-black.	Broad river valleys, meandering streams, oxbow lakes, marshes, swamps, estuaries, bayous, and creeks with minimal water-flow.	Currently occur in more than 90% of their historic range. They also occur in suitable inland habitat.
Matagorda	TX	Arctic Peregrine Falcon	Arctic peregrine falcons are slaty gray above and whitish below, and have a black head with vertical "bandit's mask" pattern over the eyes. This falcon can be distinguished from the American peregrine falcon by its smaller size and lighter coloration. They are very adept and exceedingly fast flyers, reaching speeds of more than 200 mph in dives. The dark brown or blue-gray backs of peregrines distinguish them from the sandy brown prairie falcon.	Nests in the Arctic tundra. Winters in the United States, Central, and South America, especially along coastlines and in mountains.	Occurs statewide in Texas during the fall and spring migrations, with a few wintering along the Texas Gulf Coast. Concentrates in April and October on North and South Padre Islands.
Matagorda	TX	Green Sea Turtle	The adults length is four feet, and range from 250 to 450 pounds. The adult's carapace is smooth, lacks a keel (center ridge), and is light to dark brown with dark mottling.	Generally found in shallow waters (except when migrating) inside reefs, bays, estuaries and inlets, especially sea grass beds. Open beaches with sloping platform and minimal disturbance are required for nesting. Sands must be friable and well drained.	Found throughout the world predominantly in subtropical and tropical waters. Occasionally occurs along the Texas Gulf Coast. Juvenile green sea turtle are found in Texas inshore waters, primarily along the south Texas coast.
Matagorda	TX	Hawksbill Sea Turtle	One reaching 95-165 lbs. The shell is elongated and oval. The shell has pattern with yellow,	Hawksbill are found in rock areas, reefs, shallow coastal areas, and lagoons of oceanic islands. Generally found in waters	Worldwide in subtropical and tropical seas. Continental U.S. nesting is limited to Florida. Rare visitor along Texas coast.

County	State	Name of Species	Species Description	Habitat	Comments
Matagorda	TX	Kemp's Ridley Sea Turtle	orange or reddish-brown. Hawksbills get their name from their beak, which is relatively long and pointed like a hawk's beak. It reaches 75 to 100 lbs. Kemp's sea turtle has broad, heart-shaped, keeled carapace that is serrated behind the bridge. It has a triangular head and hooked beak. Juveniles have a dark-charcoal colored carapace, but with age changes to olive-green to grey. The lower shell is a light yellowish color.	less than 60 ft deep. Shallow coastal and estuarine water, primarily where crabs are found.	Solitary females occasionally nest on Padre Island National Seashore. Juveniles have been found as far north as Cape Cod, Massachusetts. Majority of adults are confined to the Gulf of Mexico.
Matagorda	TX	Leatherback Sea Turtle	Reaching weights between 650 and over 1200 lbs. This turtle has lost the bony shell and is covered with smooth, mottled brown or mottled slaty-black to dark bluish-black skin with seven longitudinal dorsal ridges.	Preferred nesting sites are sandy, sloping beaches backed-up by vegetation on mainland or islands near deep water and rough seas.	A rare visitor to Texas Gulf Coast.
Matagorda	TX	Loggerhead Sea Turtle	Loggerheads have large heads with powerful jaws. The upper shell is brown to reddish-brown, flippers are brown to yellow, and the lower shell is yellow. Adults weigh 170-500 lbs.	This species is widely distributed within its range and it can be found hundreds of miles offshore. It also inhabits inshore areas such as bays, lagoons, salt marshes, ship channels, and mouths of large rivers.	Occasionally nests on Texas Gulf Coast. It is found in temperate and tropical waters worldwide.
Matagorda	TX	Whooping Crane	A large, snowy white, long-necked bird with long legs that normally trail behind in flight, black primary feathers, a red crown, and a wedge-shaped patch	Marshes, river bottoms, potholes, prairies, cropland. Whooping cranes feed on small grains in agricultural fields, green forage, aquatic plants, insects, crustaceans, and small vertebrate animals.	

Federal Endangered Species

County	State	Name of Species	Species Description	Habitat	Comments
Matagorda	TX	Eastern Brown Pelican	of black feathers behind the eye. A large, dark gray-brown water bird with a long, pouched orange bill. Adults have white head and neck, brownish-black on their breast and belly, and are silver grayish on most of their upper parts.	Sea coasts and coastal islands.	
Matagorda	TX	Least Tern	Small birds (21 cm long) Black crown, white forehead, grayish back and dorsal wing surfaces, jet black wing tips, snowy white underparts, and a black-tipped yellow bill. The male's bill is orange to bright yellow and the female's is light or dull yellow or straw-colored. see Harlingen County (wintering distribution)	Premier nesting sites are salt flats, broad sandbars, and barren shores along wide, shallow rivers. Vegetation, if present, is usually located well away from the colony, with the exception of bugseed, eastern cottonwood, and sandbar willow. As natural nesting sites have become sparse, birds have used dredge islands, dikefields, fly-ash lagoons, sandpits, and gravel levee roads as nesting sites.	Occur as remnant colonies within their historic distribution. Winters along the Gulf Coast.
Matagorda	TX	Piping Plover			
Matagorda	TX	Bald Eagle	A large eagle with white head and tail in adult, wingspan 6 to 7.5 ft.. Tarsi are bare of feathers. Immatures are dark or mottled.	Nests near water; requires large trees for nesting. Winters along major rivers and reservoirs, and occasionally in rangeland areas. Fish, waterfowl, and carrion are the primary food sources.	Counties shown as present distribution are those that contain large wintering population. Winter concentrations occur around large bodies of water from December-March.
Maverick	TX	Ocelot	Small backs, are grayish to cinnamon, paler on the sides; underparts and inside limbs are whitish; dark markings form streaks that run obliquely down the sides, with two black stripes on each cheek. Young ocelots are darker than adults.	Dense almost impenetrable thickets that offer seclusion. It once occurred in desert scrub communities in southeastern Arizona. South of the United States, ocelots occur in humid tropical forests, coastal mangroves, and swampy savannas.	Is confined to native brushland of the lower Rio Grande Valley and also in other vegetated areas of south Texas.
Maverick	TX	Arctic Peregrine Falcon	Arctic peregrine	Nests in the Arctic tundra.	Occurs statewide in Texas during

County	State	Name of Species	Species Description	Habitat	Comments
			<p>falcons are slaty gray above and whitish below, and have a black head with vertical "bandit's mask" pattern over the eyes. This falcon can be distinguished from the American peregrine falcon by its smaller size and lighter coloration. They are very adept and exceedingly fast flyers, reaching speeds of more than 200 mph in dives. The dark brown or blue-gray backs of peregrines distinguish them from the sandy brown prairie falcon.</p>	Winters in the United States, Central, and South America, especially along coastlines and in mountains.	the fall and spring migrations, with a few wintering along the Texas Gulf Coast. Concentrates in April and October on North and South Padre Islands.
Maverick	TX	Piping Plover	see Harlingen County (wintering distribution)		
Maverick	TX	Bald Eagle	<p>A large eagle with white head and tail in adult, wingspan 6 to 7.5 ft.. Tarsi are bare of feathers. Immatures are dark or mottled.</p>	<p>Nests near water; requires large trees for nesting. Winters along major rivers and reservoirs, and occasionally in rangeland areas. Fish, waterfowl, and carrion are the primary food sources.</p>	Counties shown as present distribution are those that contain large wintering population. Winter concentrations occur around large bodies of water from December-March.
Mc Lennan	TX	Piping Plover	see Harlingen County (wintering distribution)		
McCulloch	TX	Black-capped Vireo	<p>Is a 4.5-inch insectivorous bird. Males are olive green above and white below with faint yellow flanks. The crown and upper half of the head is black with a partial white eye-ring and lores. Females are duller colored and have a slate gray crown and underparts washed with greenish yellow.</p>	<p>Preferred habitat consists of scattered trees and numerous dense clumps of bushes growing to ground level, interspersed with open areas of bare ground, rock, grasses or forbs. Most nests are located between 0.4 and 1.24 meters above ground level and are well-screened by foliage. Territories are located on steep slopes. The shallow soils slow succession, and the microclimates. On level terrain, tend to inhibit natural conditions that are maintained by wildfires and</p>	Breeds from central Oklahoma south through the Edward's Plateau, and Big Bend National Park, Texas, to at least Sierra Madre in central Coahuila, Mexico. In Texas, large populations generally found only on the Edward's Plateau. Large colonies are found on Fort Hood Military Reservation, and Devil's River and Kickapoo Caverns State Natural areas. Winters Mexico, with most recent records from Durango, Sinaloa, Nayarit, and Jalisco. Also a few wintering reports from Guerrero, Oaxaca, and southern Sonora.

Federal Endangered Species

County	State	Name of Species	Species Description	Habitat	Comments
McCulloch	TX	Arctic Peregrine Falcon	Arctic peregrine falcons are slaty gray above and whitish below, and have a black head with vertical "bandit's mask" pattern over the eyes. This falcon can be distinguished from the American peregrine falcon by its smaller size and lighter coloration. They are very adept and exceedingly fast flyers, reaching speeds of more than 200 mph in dives. The dark brown or blue-gray backs of peregrines distinguish them from the sandy brown prairie falcon.	wildlife grazing that kept the vegetation in an early successional stage. Nests in the Arctic tundra. Winters in the United States, Central, and South America, especially along coastlines and in mountains.	Occurs statewide in Texas during the fall and spring migrations, with a few wintering along the Texas Gulf Coast. Concentrates in April and October on North and South Padre Islands.
McCulloch	TX	Piping Plover	see Harlingen County (wintering distribution)		
McLennan	TX	Golden-cheeked Warbler	4.5 to 5 inches long with a wingspan of 7.75 inches. The male has a black back, throat, and cap; and yellow cheeks with a black stripe through the eye. Females are similar, but less colorful. Lower breast and belly of both sexes are white with black stripes on the flanks.	Habitat can be characterized as oak-juniper woodland, providing nest substrate and essential foraging substrate.	Breeds exclusively in Texas. Is present from early March to mid-August.
McLennan	TX	Arctic Peregrine Falcon	Arctic peregrine falcons are slaty gray above and whitish below, and have a black head with vertical "bandit's mask" pattern over the eyes. This falcon can be distinguished	Nests in the Arctic tundra. Winters in the United States, Central, and South America, especially along coastlines and in mountains.	Occurs statewide in Texas during the fall and spring migrations, with a few wintering along the Texas Gulf Coast. Concentrates in April and October on North and South Padre Islands.

County	State	Name of Species	Species Description	Habitat	Comments
McLennan	TX	Whooping Crane	from the American peregrine falcon by its smaller size and lighter coloration. They are very adept and exceedingly fast flyers, reaching speeds of more than 200 mph in dives. The dark brown or blue-gray backs of peregrines distinguish them from the sandy brown prairie falcon.	Marshes, river bottoms, potholes, prairies, cropland. Whooping cranes feed on small grains in agricultural fields, green forage, aquatic plants, insects, crustaceans, and small vertebrate animals.	
McMullen	TX	Ocelot	A large, snowy white, long-necked bird with long legs that normally trail behind in flight, black primary feathers, a red crown, and a wedge-shaped patch of black feathers behind the eye. Small backs, are grayish to cinnamon, paler on the sides; underparts and inside limbs are whitish; dark markings form streaks that run obliquely down the sides, with two black stripes on each cheek. Young ocelots are darker than adults.	Dense almost impenetrable thickets that offer seclusion. It once occurred in desert scrub communities in southeastern Arizona. South of the United States, ocelots occur in humid tropical forests, coastal mangroves, and swampy savannas.	Is confined to native brushland of the lower Rio Grande Valley and also in other vegetated areas of south Texas.
McMullen	TX	Arctic Peregrine Falcon	Arctic peregrine falcons are slaty gray above and whitish below, and have a black head with vertical "bandit's mask" pattern over the eyes. This falcon can be distinguished from the American peregrine falcon by its smaller size and lighter coloration. They are very adept and exceedingly fast	Nests in the Arctic tundra. Winters in the United States, Central, and South America, especially along coastlines and in mountains.	Occurs statewide in Texas during the fall and spring migrations, with a few wintering along the Texas Gulf Coast. Concentrates in April and October on North and South Padre Islands.

Federal Endangered Species

County	State	Name of Species	Species Description	Habitat	Comments
McMullen	TX	Piping Plover	flyers, reaching speeds of more than 200 mph in dives. The dark brown or blue-gray backs of peregrines distinguish them from the sandy brown prairie falcon. see Harlingen County (wintering distribution)		
Medina	TX	Golden-cheeked Warbler	4.5 to 5 inches long with a wingspan of 7.75 inches. The male has a black back, throat, and cap; and yellow cheeks with a black stripe through the eye. Females are similar, but less colorful. Lower breast and belly of both sexes are white with black stripes on the flanks.	Habitat can be characterized as oak-juniper woodland, providing nest substrate and essential foraging substrate.	Breeds exclusively in Texas. Is present from early March to mid-August.
Medina	TX	Arctic Peregrine Falcon	Arctic peregrine falcons are slaty gray above and whitish below, and have a black head with vertical "bandit's mask" pattern over the eyes. This falcon can be distinguished from the American peregrine falcon by its smaller size and lighter coloration. They are very adept and exceedingly fast flyers, reaching speeds of more than 200 mph in dives. The dark brown or blue-gray backs of peregrines distinguish them from the sandy brown prairie falcon. see Harlingen County (wintering distribution)	Nests in the Arctic tundra. Winters in the United States, Central, and South America, especially along coastlines and in mountains.	Occurs statewide in Texas during the fall and spring migrations, with a few wintering along the Texas Gulf Coast. Concentrates in April and October on North and South Padre Islands.
Medina	TX	Piping Plover	see Harlingen County (wintering distribution)		
Menard	TX	Clear Creek Gambusia	A small (1.2-1.3	Springs with clear,	

County	State	Name of Species	Species Description	Habitat	Comments
			in.), live-bearing fish. Stocky, with metallic sheen. Scattered, terminal dark marks on lateral or dorsal scales form crescent-shaped marks. Males are distinguished by a deep notch in the dorsal margin of the pectoral fin.	stenothermal, low pH (6.1-6.5) waters and abundant vegetation.	
Menard	TX	Golden-cheeked Warbler	4.5 to 5 inches long with a wingspan of 7.75 inches. The male has a black back, throat, and cap; and yellow cheeks with a black stripe through the eye. Females are similar, but less colorful. Lower breast and belly of both sexes are white with black stripes on the flanks.	Habitat can be characterized as oak-juniper woodland, providing nest substrate and essential foraging substrate.	Breeds exclusively in Texas. Is present from early March to mid-August.
Menard	TX	Arctic Peregrine Falcon	Arctic peregrine falcons are slaty gray above and whitish below, and have a black head with vertical "bandit's mask" pattern over the eyes. This falcon can be distinguished from the American peregrine falcon by its smaller size and lighter coloration. They are very adept and exceedingly fast flyers, reaching speeds of more than 200 mph in dives. The dark brown or blue-gray backs of peregrines distinguish them from the sandy brown prairie falcon.	Nests in the Arctic tundra. Winters in the United States, Central, and South America, especially along coastlines and in mountains.	Occurs statewide in Texas during the fall and spring migrations, with a few wintering along the Texas Gulf Coast. Concentrates in April and October on North and South Padre Islands.
Menard	TX	Piping Plover	see Harlingen County (wintering distribution)		

Federal Endangered Species

County	State	Name of Species	Species Description	Habitat	Comments
Midland	TX	Arctic Peregrine Falcon	Arctic peregrine falcons are slaty gray above and whitish below, and have a black head with vertical "bandit's mask" pattern over the eyes. This falcon can be distinguished from the American peregrine falcon by its smaller size and lighter coloration. They are very adept and exceedingly fast flyers, reaching speeds of more than 200 mph in dives. The dark brown or blue-gray backs of peregrines distinguish them from the sandy brown prairie falcon.	Nests in the Arctic tundra. Winters in the United States, Central, and South America, especially along coastlines and in mountains.	Occurs statewide in Texas during the fall and spring migrations, with a few wintering along the Texas Gulf Coast. Concentrates in April and October on North and South Padre Islands.
Midland	TX	Piping Plover	see Harlingen County (wintering distribution)		
Midland	TX	Bald Eagle	A large eagle with white head and tail in adult, wingspan 6 to 7.5 ft.. Tarsi are bare of feathers. Immatures are dark or mottled.	Nests near water; requires large trees for nesting. Winters along major rivers and reservoirs, and occasionally in rangeland areas. Fish, waterfowl, and carrion are the primary food sources.	Counties shown as present distribution are those that contain large wintering population. Winter concentrations occur around large bodies of water from December-March.
Milam	TX	Houston Toad	A small (2-3.25 inches long) toad. Coloration varies from light brown to gray or purplish gray, sometimes with green patches. Pale ventral surfaces often have small, dark spots. Males have dark throat.	Requires deep sand or loamy sands for burrows/aestivation, and breeds in ephemeral rain pools, flooded fields, and permanent ponds. Males call from shallow water or small mounds of soil or grass surrounded by water. Males also call from woods in wooded habitat within 100 m radius of breeding sites. Pairs sometimes come to breeding sites already in amplexus.	Austin, Bastrop, Burleson, Colorado, Freestone, Lavaca, Lee (presumed but not confirmed), Leon, Milam, and Robertson Counties, in Texas.
Milam	TX	Arctic Peregrine Falcon	Arctic peregrine falcons are slaty gray above and whitish below, and have a black head	Nests in the Arctic tundra. Winters in the United States, Central, and South America, especially along coastlines and in mountains.	Occurs statewide in Texas during the fall and spring migrations, with a few wintering along the Texas Gulf Coast. Concentrates in April and October on North and

County	State	Name of Species	Species Description	Habitat	Comments
			with vertical "bandit's mask" pattern over the eyes. This falcon can be distinguished from the American peregrine falcon by its smaller size and lighter coloration. They are very adept and exceedingly fast flyers, reaching speeds of more than 200 mph in dives. The dark brown or blue-gray backs of peregrines distinguish them from the sandy brown prairie falcon.		South Padre Islands.
Milam	TX	Whooping Crane	A large, snowy white, long-necked bird with long legs that normally trail behind in flight, black primary feathers, a red crown, and a wedge-shaped patch of black feathers behind the eye.	Marshes, river bottoms, potholes, prairies, cropland. Whooping cranes feed on small grains in agricultural fields, green forage, aquatic plants, insects, crustaceans, and small vertebrate animals.	
Milam	TX	Piping Plover	see Harlingen County (wintering distribution)		
Mills	TX	Black-capped Vireo	Is a 4.5-inch insectivorous bird. Males are olive green above and white below with faint yellow flanks. The crown and upper half of the head is black with a partial white eye-ring and lores. Females are duller colored and have a slate gray crown and underparts washed with greenish yellow.	Preferred habitat consists of scattered trees and numerous dense clumps of bushes growing to ground level, interspersed with open areas of bare ground, rock, grasses or forbs. Most nests are located between 0.4 and 1.24 meters above ground level and are well-screened by foliage. Territories are located on steep slopes. The shallow soils slow succession, and the microclimates. On level terrain, tend to inhibit natural conditions that are maintained by wildfires and wildlife grazing that kept the vegetation in an early successional stage.	Breeds from central Oklahoma south through the Edward's Plateau, and Big Bend National Park, Texas, to at least Sierra Madre in central Coahuila, Mexico. In Texas, large populations generally found only on the Edward's Plateau. Large colonies are found on Fort Hood Military Reservation, and Devil's River and Kickapoo Caverns State Natural areas. Winters Mexico, with most recent records from Durango, Sinaloa, Nayarit, and Jalisco. Also a few wintering reports from Guerrero, Oaxaca, and southern Sonora.
Mills	TX	Arctic Peregrine Falcon	Arctic peregrine	Nests in the Arctic tundra.	Occurs statewide in Texas during

Federal Endangered Species

County	State	Name of Species	Species Description	Habitat	Comments
			<p>falcons are slaty gray above and whitish below, and have a black head with vertical "bandit's mask" pattern over the eyes. This falcon can be distinguished from the American peregrine falcon by its smaller size and lighter coloration. They are very adept and exceedingly fast flyers, reaching speeds of more than 200 mph in dives. The dark brown or blue-gray backs of peregrines distinguish them from the sandy brown prairie falcon.</p>	Winters in the United States, Central, and South America, especially along coastlines and in mountains.	the fall and spring migrations, with a few wintering along the Texas Gulf Coast. Concentrates in April and October on North and South Padre Islands.
Mills	TX	Whooping Crane	<p>A large, snowy white, long-necked bird with long legs that normally trail behind in flight, black primary feathers, a red crown, and a wedge-shaped patch of black feathers behind the eye. see Harlingen County (wintering distribution)</p>	Marshes, river bottoms, potholes, prairies, cropland. Whooping cranes feed on small grains in agricultural fields, green forage, aquatic plants, insects, crustaceans, and small vertebrate animals.	
Mills	TX	Piping Plover	<p>An erect perennial, 10-50 inches tall, with slender taproots up to 4 feet long, producing one or several stems. Covered with microscopic, slightly rough hairs. Leaves are alternate with an almost round outline, but are divided into 3-5 lobes, the edges usually smooth or with a few teeth. Flowers are</p>	Occurs in deep sandy soils blown from alluvial deposits along the Colorado River of Texas with shinery oak, bull nettle, Indian blanket, three-awn, and dropseed. These deep, loose sands have high water intake with little runoff.	
Mitchell	TX	Texas Poppy-mallow			

County	State	Name of Species	Species Description	Habitat	Comments
Mitchell	TX	Arctic Peregrine Falcon	cup-shaped, red to purple with a deeper red basal spot. Fruits are flattened disks with 12-20 close fitting grapefruit-like, somewhat kidney-shaped, with very hairy backs and exposed sides. Arctic peregrine falcons are slaty gray above and whitish below, and have a black head with vertical "bandit's mask" pattern over the eyes. This falcon can be distinguished from the American peregrine falcon by its smaller size and lighter coloration. They are very adept and exceedingly fast flyers, reaching speeds of more than 200 mph in dives. The dark brown or blue-gray backs of peregrines distinguish them from the sandy brown prairie falcon. see Harlingen County (wintering distribution)	Nests in the Arctic tundra. Winters in the United States, Central, and South America, especially along coastlines and in mountains.	Occurs statewide in Texas during the fall and spring migrations, with a few wintering along the Texas Gulf Coast. Concentrates in April and October on North and South Padre Islands.
Mitchell	TX	Piping Plover			
Mitchell	TX	Bald Eagle	A large eagle with white head and tail in adult, wingspan 6 to 7.5 ft.. Tarsi are bare of feathers. Immatures are dark or mottled.	Nests near water; requires large trees for nesting. Winters along major rivers and reservoirs, and occasionally in rangeland areas. Fish, waterfowl, and carrion are the primary food sources.	Counties shown as present distribution are those that contain large wintering population. Winter concentrations occur around large bodies of water from December-March.
Montague	TX	Arctic Peregrine Falcon	Arctic peregrine falcons are slaty gray above and whitish below, and have a black head with vertical "bandit's mask" pattern over the eyes. This falcon	Nests in the Arctic tundra. Winters in the United States, Central, and South America, especially along coastlines and in mountains.	Occurs statewide in Texas during the fall and spring migrations, with a few wintering along the Texas Gulf Coast. Concentrates in April and October on North and South Padre Islands.

Federal Endangered Species

County	State	Name of Species	Species Description	Habitat	Comments
Montague	TX	Whooping Crane	<p>can be distinguished from the American peregrine falcon by its smaller size and lighter coloration. They are very adept and exceedingly fast flyers, reaching speeds of more than 200 mph in dives. The dark brown or blue-gray backs of peregrines distinguish them from the sandy brown prairie falcon.</p> <p>A large, snowy white, long-necked bird with long legs that normally trail behind in flight, black primary feathers, a red crown, and a wedge-shaped patch of black feathers behind the eye.</p>	Marshes, river bottoms, potholes, prairies, cropland. Whooping cranes feed on small grains in agricultural fields, green forage, aquatic plants, insects, crustaceans, and small vertebrate animals.	
Montague	TX	Least Tern	<p>Small birds (21 cm long) Black crown, white forehead, grayish back and dorsal wing surfaces, jet black wing tips, snowy white underparts, and a black-tipped yellow bill. The male's bill is orange to bright yellow and the female's is light or dull yellow or straw-colored.</p>	<p>Premier nesting sites are salt flats, broad sandbars, and barren shores along wide, shallow rivers. Vegetation, if present, is usually located well away from the colony, with the exception of bugseed, eastern cottonwood, and sandbar willow. As natural nesting sites have become sparse, birds have used dredge islands, dikefields, fly-ash lagoons, sandpits, and gravel levee roads as nesting sites.</p>	Occur as remnant colonies within their historic distribution. Winters along the Gulf Coast.
Montague	TX	Piping Plover	see Harlingen County (wintering distribution)		
Montgomery	TX	Red-Cockaded Woodpecker	The red-cockaded woodpecker 18 to 20 centimeters long with a wing span of 35 to 38 centimeters. There are black and white horizontal stripes on its back, and its cheeks and	Open stands of pines with a minimum age of 60 years provide roosting and nesting requirements. Cavity excavation for roosting almost always occurs in living pines, and usually in those which are infected with a fungus producing what is known as red-heart	This bird's range is closely tied to the distribution of southern pines.

County	State	Name of Species	Species Description	Habitat	Comments
Montgomery	TX	American Alligator	<p>underparts are white. Its flanks are black streaked. The cap and stripe on the side of the neck and the throat are black. The male has a small red spot on each side of the black cap.</p> <p>A large (up to 16 feet), lizard-like reptile with a broadly rounded snout. General adult coloration is grayish-black.</p>	<p>disease.</p> <p>Broad river valleys, meandering streams, oxbow lakes, marshes, swamps, estuaries, bayous, and creeks with minimal water-flow.</p>	Currently occur in more than 90% of their historic range. They also occur in suitable inland habitat.
Montgomery	TX	Arctic Peregrine Falcon	<p>Arctic peregrine falcons are slaty gray above and whitish below, and have a black head with vertical "bandit's mask" pattern over the eyes. This falcon can be distinguished from the American peregrine falcon by its smaller size and lighter coloration. They are very adept and exceedingly fast flyers, reaching speeds of more than 200 mph in dives. The dark brown or blue-gray backs of peregrines distinguish them from the sandy brown prairie falcon.</p>	<p>Nests in the Arctic tundra. Winters in the United States, Central, and South America, especially along coastlines and in mountains.</p>	Occurs statewide in Texas during the fall and spring migrations, with a few wintering along the Texas Gulf Coast. Concentrates in April and October on North and South Padre Islands.
Montgomery	TX	Least Tern	<p>Small birds (21 cm long) Black crown, white forehead, grayish back and dorsal wing surfaces, jet black wing tips, snowy white underparts, and a black-tipped yellow bill. The male's bill is orange to bright yellow and the female's is light or</p>	<p>Premier nesting sites are salt flats, broad sandbars, and barren shores along wide, shallow rivers. Vegetation, if present, is usually located well away from the colony, with the exception of bugseed, eastern cottonwood, and sandbar willow. As natural nesting sites have become sparse, birds have used dredge islands, dikefields, fly-ash lagoons, sandpits,</p>	Occur as remnant colonies within their historic distribution. Winters along the Gulf Coast.

Federal Endangered Species

County	State	Name of Species	Species Description	Habitat	Comments
Montgomery	TX	Piping Plover	dull yellow or straw-colored. see Harlingen County (wintering distribution)	and gravel levee roads as nesting sites.	
Montgomery	TX	Bald Eagle	A large eagle with white head and tail in adult, wingspan 6 to 7.5 ft.. Tarsi are bare of feathers. Immatures are dark or mottled.	Nests near water; requires large trees for nesting. Winters along major rivers and reservoirs, and occasionally in rangeland areas. Fish, waterfowl, and carrion are the primary food sources.	Counties shown as present distribution are those that contain large wintering population. Winter concentrations occur around large bodies of water from December-March.
Moore	TX	Arctic Peregrine Falcon	Arctic peregrine falcons are slaty gray above and whitish below, and have a black head with vertical "bandit's mask" pattern over the eyes. This falcon can be distinguished from the American peregrine falcon by its smaller size and lighter coloration. They are very adept and exceedingly fast flyers, reaching speeds of more than 200 mph in dives. The dark brown or blue-gray backs of peregrines distinguish them from the sandy brown prairie falcon.	Nests in the Arctic tundra. Winters in the United States, Central, and South America, especially along coastlines and in mountains.	Occurs statewide in Texas during the fall and spring migrations, with a few wintering along the Texas Gulf Coast. Concentrates in April and October on North and South Padre Islands.
Moore	TX	Piping Plover	see Harlingen County (wintering distribution)		
Moore	TX	Bald Eagle	A large eagle with white head and tail in adult, wingspan 6 to 7.5 ft.. Tarsi are bare of feathers. Immatures are dark or mottled.	Nests near water; requires large trees for nesting. Winters along major rivers and reservoirs, and occasionally in rangeland areas. Fish, waterfowl, and carrion are the primary food sources.	Counties shown as present distribution are those that contain large wintering population. Winter concentrations occur around large bodies of water from December-March.
Morris	TX	Arctic Peregrine Falcon	Arctic peregrine falcons are slaty gray above and whitish below, and have a black head with vertical "bandit's mask"	Nests in the Arctic tundra. Winters in the United States, Central, and South America, especially along coastlines and in mountains.	Occurs statewide in Texas during the fall and spring migrations, with a few wintering along the Texas Gulf Coast. Concentrates in April and October on North and South Padre Islands.

County	State	Name of Species	Species Description	Habitat	Comments
			<p>pattern over the eyes. This falcon can be distinguished from the American peregrine falcon by its smaller size and lighter coloration. They are very adept and exceedingly fast flyers, reaching speeds of more than 200 mph in dives. The dark brown or blue-gray backs of peregrines distinguish them from the sandy brown prairie falcon.</p>		
Morris	TX	Piping Plover	see Harlingen County (wintering distribution)		
Morris	TX	Bald Eagle	<p>A large eagle with white head and tail in adult, wingspan 6 to 7.5 ft.. Tarsi are bare of feathers. Immatures are dark or mottled.</p>	<p>Nests near water; requires large trees for nesting. Winters along major rivers and reservoirs, and occasionally in rangeland areas. Fish, waterfowl, and carrion are the primary food sources.</p>	<p>Counties shown as present distribution are those that contain large wintering population. Winter concentrations occur around large bodies of water from December-March.</p>
Motley	TX	Arctic Peregrine Falcon	<p>Arctic peregrine falcons are slaty gray above and whitish below, and have a black head with vertical "bandit's mask" pattern over the eyes. This falcon can be distinguished from the American peregrine falcon by its smaller size and lighter coloration. They are very adept and exceedingly fast flyers, reaching speeds of more than 200 mph in dives. The dark brown or blue-gray backs of peregrines distinguish them from the sandy brown prairie falcon.</p>	<p>Nests in the Arctic tundra. Winters in the United States, Central, and South America, especially along coastlines and in mountains.</p>	<p>Occurs statewide in Texas during the fall and spring migrations, with a few wintering along the Texas Gulf Coast. Concentrates in April and October on North and South Padre Islands.</p>
Motley	TX	Piping Plover	see Harlingen County (wintering		

Federal Endangered Species

County	State	Name of Species	Species Description	Habitat	Comments
Motley	TX	Bald Eagle	distribution) A large eagle with white head and tail in adult, wingspan 6 to 7.5 ft.. Tarsi are bare of feathers. Immatures are dark or mottled.	Nests near water; requires large trees for nesting. Winters along major rivers and reservoirs, and occasionally in rangeland areas. Fish, waterfowl, and carrion are the primary food sources.	Counties shown as present distribution are those that contain large wintering population. Winter concentrations occur around large bodies of water from December-March.
Nacogdoches	TX	Red-Cockaded Woodpecker	The red-cockaded woodpecker 18 to 20 centimeters long with a wing span of 35 to 38 centimeters. There are black and white horizontal stripes on its back, and its cheeks and underparts are white. Its flanks are black streaked. The cap and stripe on the side of the neck and the throat are black. The male has a small red spot on each side of the black cap.	Open stands of pines with a minimum age of 60 years provide roosting and nesting requirements. Cavity excavation for roosting almost always occurs in living pines, and usually in those which are infected with a fungus producing what is known as red-heart disease.	This bird's range is closely tied to the distribution of southern pines.
Nacogdoches	TX	Arctic Peregrine Falcon	Arctic peregrine falcons are slaty gray above and whitish below, and have a black head with vertical "bandit's mask" pattern over the eyes. This falcon can be distinguished from the American peregrine falcon by its smaller size and lighter coloration. They are very adept and exceedingly fast flyers, reaching speeds of more than 200 mph in dives. The dark brown or blue-gray backs of peregrines distinguish them from the sandy brown prairie falcon.	Nests in the Arctic tundra. Winters in the United States, Central, and South America, especially along coastlines and in mountains.	Occurs statewide in Texas during the fall and spring migrations, with a few wintering along the Texas Gulf Coast. Concentrates in April and October on North and South Padre Islands.
Nacogdoches	TX	Piping Plover	see Harlingen County (wintering		

County	State	Name of Species	Species Description	Habitat	Comments
Nacogdoches	TX	Bald Eagle	distribution) A large eagle with white head and tail in adult, wingspan 6 to 7.5 ft.. Tarsi are bare of feathers. Immatures are dark or mottled.	Nests near water; requires large trees for nesting. Winters along major rivers and reservoirs, and occasionally in rangeland areas. Fish, waterfowl, and carrion are the primary food sources.	Counties shown as present distribution are those that contain large wintering population. Winter concentrations occur around large bodies of water from December-March.
Navarro	TX	Arctic Peregrine Falcon	Arctic peregrine falcons are slaty gray above and whitish below, and have a black head with vertical "bandit's mask" pattern over the eyes. This falcon can be distinguished from the American peregrine falcon by its smaller size and lighter coloration. They are very adept and exceedingly fast flyers, reaching speeds of more than 200 mph in dives. The dark brown or blue-gray backs of peregrines distinguish them from the sandy brown prairie falcon.	Nests in the Arctic tundra. Winters in the United States, Central, and South America, especially along coastlines and in mountains.	Occurs statewide in Texas during the fall and spring migrations, with a few wintering along the Texas Gulf Coast. Concentrates in April and October on North and South Padre Islands.
Navarro	TX	Whooping Crane	A large, snowy white, long-necked bird with long legs that normally trail behind in flight, black primary feathers, a red crown, and a wedge-shaped patch of black feathers behind the eye.	Marshes, river bottoms, potholes, prairies, cropland. Whooping cranes feed on small grains in agricultural fields, green forage, aquatic plants, insects, crustaceans, and small vertebrate animals.	
Navarro	TX	Piping Plover	see Harlingen County (wintering distribution)		
Newton	TX	Red-Cockaded Woodpecker	The red-cockaded woodpecker 18 to 20 centimeters long with a wing span of 35 to 38 centimeters. There are black and white horizontal stripes	Open stands of pines with a minimum age of 60 years provide roosting and nesting requirements. Cavity excavation for roosting almost always occurs in living pines, and usually in those which are infected	This bird's range is closely tied to the distribution of southern pines.

Federal Endangered Species

County	State	Name of Species	Species Description	Habitat	Comments
			on its back, and its cheeks and underparts are white. Its flanks are black streaked. The cap and stripe on the side of the neck and the throat are black. The male has a small red spot on each side of the black cap.	with a fungus producing what is known as red-heart disease.	
Newton	TX	American Alligator	A large (up to 16 feet), lizard-like reptile with a broadly rounded snout. General adult coloration is grayish-black.	Broad river valleys, meandering streams, oxbow lakes, marshes, swamps, estuaries, bayous, and creeks with minimal water-flow.	Currently occur in more than 90% of their historic range. They also occur in suitable inland habitat.
Newton	TX	Arctic Peregrine Falcon	Arctic peregrine falcons are slaty gray above and whitish below, and have a black head with vertical "bandit's mask" pattern over the eyes. This falcon can be distinguished from the American peregrine falcon by its smaller size and lighter coloration. They are very adept and exceedingly fast flyers, reaching speeds of more than 200 mph in dives. The dark brown or blue-gray backs of peregrines distinguish them from the sandy brown prairie falcon.	Nests in the Arctic tundra. Winters in the United States, Central, and South America, especially along coastlines and in mountains.	Occurs statewide in Texas during the fall and spring migrations, with a few wintering along the Texas Gulf Coast. Concentrates in April and October on North and South Padre Islands.
Newton	TX	Piping Plover	see Harlingen County (wintering distribution)		
Newton	TX	Bald Eagle	A large eagle with white head and tail in adult, wingspan 6 to 7.5 ft.. Tarsi are bare of feathers. Immatures are dark or mottled.	Nests near water; requires large trees for nesting. Winters along major rivers and reservoirs, and occasionally in rangeland areas. Fish, waterfowl, and carrion are the primary food sources.	Counties shown as present distribution are those that contain large wintering population. Winter concentrations occur around large bodies of water from December-March.
Nolan	TX	Black-capped Vireo	Is a 4.5-inch	Preferred habitat consists	Breeds from central Oklahoma south

County	State	Name of Species	Species Description	Habitat	Comments
			<p>insectivorous bird. Males are olive green above and white below with faint yellow flanks. The crown and upper half of the head is black with a partial white eye-ring and lores. Females are duller colored and have a slate gray crown and underparts washed with greenish yellow.</p>	<p>of scattered trees and numerous dense clumps of bushes growing to ground level, interspersed with open areas of bare ground, rock, grasses or forbs. Most nests are located between 0.4 and 1.24 meters above ground level and are well-screened by foliage. Territories are located on steep slopes. The shallow soils slow succession, and the microclimates. On level terrain, tend to inhibit natural conditions that are maintained by wildfires and wildlife grazing that kept the vegetation in an early successional stage.</p>	<p>through the Edward's Plateau, and Big Bend National Park, Texas, to at least Sierra Madre in central Coahuila, Mexico. In Texas, large populations generally found only on the Edward' Plateau. Large colonies are found on Fort Hood Military Reservation, and Devil's River and Kickapoo Caverns State Natural areas. Winters Mexico, with most recent records from Durango, Sinaloa, Nayarit, and Jalisco. Also a few wintering reports from Guerrero, Oaxaca, and southern Sonora.</p>
Nolan	TX	Arctic Peregrine Falcon	<p>Arctic peregrine falcons are slaty gray above and whitish below, and have a black head with vertical "bandit's mask" pattern over the eyes. This falcon can be distinguished from the American peregrine falcon by its smaller size and lighter coloration. They are very adept and exceedingly fast flyers, reaching speeds of more than 200 mph in dives. The dark brown or blue-gray backs of peregrines distinguish them from the sandy brown prairie falcon.</p>	<p>Nests in the Arctic tundra. Winters in the United States, Central, and South America, especially along coastlines and in mountains.</p>	<p>Occurs statewide in Texas during the fall and spring migrations, with a few wintering along the Texas Gulf Coast. Concentrates in April and October on North and South Padre Islands.</p>
Nolan	TX	Arctic Peregrine Falcon	<p>Arctic peregrine falcons are slaty gray above and whitish below, and have a black head with vertical "bandit's mask" pattern over the eyes. This falcon can be distinguished from the American</p>	<p>Nests in the Arctic tundra. Winters in the United States, Central, and South America, especially along coastlines and in mountains.</p>	<p>Occurs statewide in Texas during the fall and spring migrations, with a few wintering along the Texas Gulf Coast. Concentrates in April and October on North and South Padre Islands.</p>

Federal Endangered Species

County	State	Name of Species	Species Description	Habitat	Comments
Nolan	TX	Piping Plover	peregrine falcon by its smaller size and lighter coloration. They are very adept and exceedingly fast flyers, reaching speeds of more than 200 mph in dives. The dark brown or blue-gray backs of peregrines distinguish them from the sandy brown prairie falcon. see Harlingen County (wintering distribution)		
Nolan	TX	Bald Eagle	A large eagle with white head and tail in adult, wingspan 6 to 7.5 ft.. Tarsi are bare of feathers. Immatures are dark or mottled.	Nests near water; requires large trees for nesting. Winters along major rivers and reservoirs, and occasionally in rangeland areas. Fish, waterfowl, and carrion are the primary food sources.	Counties shown as present distribution are those that contain large wintering population. Winter concentrations occur around large bodies of water from December-March.
Nueces	TX	Slender Rush-Pea	This low-growing (3-6 inches tall) perennial and has small (0.2 inch) orange flowers. Petals are egg-shaped and flowers contain 10 stamens. The blue-green leaves are double compound, and are arranged alternately along the stem. Each leaf is composed of 5-7 pairs of leaflets. Leaflets are oblong without a stalk, and hairy on the underside.	In barren openings or where low native grasses persist in clayey soil, near creeks.	
Nueces	TX	Arctic Peregrine Falcon	Arctic peregrine falcons are slaty gray above and whitish below, and have a black head with vertical "bandit's mask" pattern over the eyes. This falcon can be distinguished from the American	Nests in the Arctic tundra. Winters in the United States, Central, and South America, especially along coastlines and in mountains.	Occurs statewide in Texas during the fall and spring migrations, with a few wintering along the Texas Gulf Coast. Concentrates in April and October on North and South Padre Islands.

County	State	Name of Species	Species Description	Habitat	Comments
			peregrine falcon by its smaller size and lighter coloration. They are very adept and exceedingly fast flyers, reaching speeds of more than 200 mph in dives. The dark brown or blue-gray backs of peregrines distinguish them from the sandy brown prairie falcon.		
Nueces	TX	Green Sea Turtle	The adults length is four feet, and range from 250 to 450 pounds. The adult's carapace is smooth, lacks a keel (center ridge), and is light to dark brown with dark mottling.	Generally found in shallow waters (except when migrating) inside reefs, bays, estuaries and inlets, especially sea grass beds. Open beaches with sloping platform and minimal disturbance are required for nesting. Sands must be friable and well drained.	Found throughout the world predominantly in subtropical and tropical waters. Occasionally occurs along the Texas Gulf Coast. Juvenile green sea turtle are found in Texas inshore waters, primarily along the south Texas coast.
Nueces	TX	Hawksbill Sea Turtle	One reaching 95-165 lbs. The shell is elongated and oval. The shell has pattern with yellow, orange or reddish-brown. Hawksbills get their name from their beak, which is relatively long and pointed like a hawk's beak.	Hawksbill are found in rock areas, reefs, shallow coastal areas, and lagoons of oceanic islands. Generally found in waters less than 60 ft deep.	Worldwide in subtropical and tropical seas. Continental U.S. nesting is limited to Florida. Rare visitor along Texas coast.
Nueces	TX	Kemp's Ridley Sea Turtle	It reaches 75 to 100 lbs. Kemp's sea turtle has broad, heart-shaped, keeled carapace that is serrated behind the bridge. It has a triangular head and hooked beak. Juveniles have a dark-charcoal colored carapace, but with age changes to olive-green to grey. The lower shell is a light yellowish color.	Shallow coastal and estuarine water, primarily where crabs are found.	Solitary females occasionally nest on Padre Island National Seashore. Juveniles have been found as far north as Cape Cod, Massachusetts. Majority of adults are confined to the Gulf of Mexico.
Nueces	TX	Leatherback Sea Turtle	Reaching weights between 650 and over	Preferred nesting sites are sandy, sloping beaches	A rare visitor to Texas Gulf Coast.

Federal Endangered Species

County	State	Name of Species	Species Description	Habitat	Comments
			1200 lbs. This turtle has lost the bony shell and is covered with smooth, mottled brown or mottled slaty-black to dark bluish-black skin with seven longitudinal dorsal ridges.	backed-up by vegetation on mainland or islands near deep water and rough seas.	
Nueces	TX	Loggerhead Sea Turtle	Loggerheads have large heads with powerful jaws. The upper shell is brown to reddish-brown, flippers are brown to yellow, and the lower shell is yellow. Adults weigh 170-500 lbs.	This species is widely distributed within its range and it can be found hundreds of miles offshore. It also inhabits inshore areas such as bays, lagoons, salt marshes, ship channels, and mouths of large rivers.	Occasionally nests on Texas Gulf Coast. It is found in temperate and tropical waters worldwide.
Nueces	TX	Eastern Brown Pelican	A large, dark gray-brown water bird with a long, pouched orange bill. Adults have white head and neck, brownish-black on their breast and belly, and are silver grayish on most of their upper parts.	Sea coasts and coastal islands.	
Nueces	TX	Least Tern	Small birds (21 cm long) Black crown, white forehead, grayish back and dorsal wing surfaces, jet black wing tips, snowy white underparts, and a black-tipped yellow bill. The male's bill is orange to bright yellow and the female's is light or dull yellow or straw-colored.	Premier nesting sites are salt flats, broad sandbars, and barren shores along wide, shallow rivers. Vegetation, if present, is usually located well away from the colony, with the exception of bugseed, eastern cottonwood, and sandbar willow. As natural nesting sites have become sparse, birds have used dredge islands, dikefields, fly-ash lagoons, sandpits, and gravel levee roads as nesting sites.	Occur as remnant colonies within their historic distribution. Winters along the Gulf Coast.
Nueces	TX	Piping Plover	see Harlingen County (wintering distribution)		
Ochil Tree	TX	Arctic Peregrine Falcon	Arctic peregrine falcons are slaty gray above and whitish below, and have a black head	Nests in the Arctic tundra. Winters in the United States, Central, and South America, especially along coastlines and in mountains.	Occurs statewide in Texas during the fall and spring migrations, with a few wintering along the Texas Gulf Coast. Concentrates in April and October on North and

County	State	Name of Species	Species Description	Habitat	Comments
			with vertical "bandit's mask" pattern over the eyes. This falcon can be distinguished from the American peregrine falcon by its smaller size and lighter coloration. They are very adept and exceedingly fast flyers, reaching speeds of more than 200 mph in dives. The dark brown or blue-gray backs of peregrines distinguish them from the sandy brown prairie falcon.		South Padre Islands.
Ochiltree	TX	Whooping Crane	A large, snowy white, long-necked bird with long legs that normally trail behind in flight, black primary feathers, a red crown, and a wedge-shaped patch of black feathers behind the eye.	Marshes, river bottoms, potholes, prairies, cropland. Whooping cranes feed on small grains in agricultural fields, green forage, aquatic plants, insects, crustaceans, and small vertebrate animals.	
Ochiltree	TX	Piping Plover	see Harlingen County (wintering distribution)		
Ochiltree	TX	Bald Eagle	A large eagle with white head and tail in adult, wingspan 6 to 7.5 ft.. Tarsi are bare of feathers. Immatures are dark or mottled.	Nests near water; requires large trees for nesting. Winters along major rivers and reservoirs, and occasionally in rangeland areas. Fish, waterfowl, and carrion are the primary food sources.	Counties shown as present distribution are those that contain large wintering population. Winter concentrations occur around large bodies of water from December-March.
Oldham	TX	Piping Plover	see Harlingen County (wintering distribution)		
Oldham	TX	Bald Eagle	A large eagle with white head and tail in adult, wingspan 6 to 7.5 ft.. Tarsi are bare of feathers. Immatures are dark or mottled.	Nests near water; requires large trees for nesting. Winters along major rivers and reservoirs, and occasionally in rangeland areas. Fish, waterfowl, and carrion are the primary food sources.	Counties shown as present distribution are those that contain large wintering population. Winter concentrations occur around large bodies of water from December-March.
Orange	TX	American Alligator	A large (up to 16 feet), lizard-like reptile with a	Broad river valleys, meandering streams, oxbow lakes, marshes, swamps,	Currently occur in more than 90% of their historic range. They also occur in suitable inland habitat.

Federal Endangered Species

County	State	Name of Species	Species Description	Habitat	Comments
Orange	TX	Least Tern	broadly rounded snout. General adult coloration is grayish-black. Small birds (21 cm long) Black crown, white forehead, grayish back and dorsal wing surfaces, jet black wing tips, snowy white underparts, and a black-tipped yellow bill. The male's bill is orange to bright yellow and the female's is light or dull yellow or straw-colored.	estuaries, bayous, and creeks with minimal water-flow. Premier nesting sites are salt flats, broad sandbars, and barren shores along wide, shallow rivers. Vegetation, if present, is usually located well away from the colony, with the exception of bugseed, eastern cottonwood, and sandbar willow. As natural nesting sites have become sparse, birds have used dredge islands, dikefields, fly-ash lagoons, sandpits, and gravel levee roads as nesting sites.	Occur as remnant colonies within their historic distribution. Winters along the Gulf Coast.
Orange	TX	Piping Plover	see Harlingen County (wintering distribution)		
Palo Pinto	TX	Golden-cheeked Warbler	4.5 to 5 inches long with a wingspan of 7.75 inches. The male has a black back, throat, and cap; and yellow cheeks with a black stripe through the eye. Females are similar, but less colorful. Lower breast and belly of both sexes are white with black stripes on the flanks.	Habitat can be characterized as oak-juniper woodland, providing nest substrate and essential foraging substrate.	Breeds exclusively in Texas. Is present from early March to mid-August.
Palo Pinto	TX	Arctic Peregrine Falcon	Arctic peregrine falcons are slaty gray above and whitish below, and have a black head with vertical "bandit's mask" pattern over the eyes. This falcon can be distinguished from the American peregrine falcon by its smaller size and lighter coloration. They are very adept and exceedingly fast flyers, reaching speeds of more than	Nests in the Arctic tundra. Winters in the United States, Central, and South America, especially along coastlines and in mountains.	Occurs statewide in Texas during the fall and spring migrations, with a few wintering along the Texas Gulf Coast. Concentrates in April and October on North and South Padre Islands.

County	State	Name of Species	Species Description	Habitat	Comments
Palo Pinto	TX	Whooping Crane	200 mph in dives. The dark brown or blue-gray backs of peregrines distinguish them from the sandy brown prairie falcon. A large, snowy white, long-necked bird with long legs that normally trail behind in flight, black primary feathers, a red crown, and a wedge-shaped patch of black feathers behind the eye. see Harlingen County (wintering distribution)	Marshes, river bottoms, potholes, prairies, cropland. Whooping cranes feed on small grains in agricultural fields, green forage, aquatic plants, insects, crustaceans, and small vertebrate animals.	
Palo Pinto	TX	Piping Plover	see Harlingen County (wintering distribution)		
Panola	TX	Arctic Peregrine Falcon	Arctic peregrine falcons are slaty gray above and whitish below, and have a black head with vertical "bandit's mask" pattern over the eyes. This falcon can be distinguished from the American peregrine falcon by its smaller size and lighter coloration. They are very adept and exceedingly fast flyers, reaching speeds of more than 200 mph in dives. The dark brown or blue-gray backs of peregrines distinguish them from the sandy brown prairie falcon. see Harlingen County (wintering distribution)	Nests in the Arctic tundra. Winters in the United States, Central, and South America, especially along coastlines and in mountains.	Occurs statewide in Texas during the fall and spring migrations, with a few wintering along the Texas Gulf Coast. Concentrates in April and October on North and South Padre Islands.
Panola	TX	Piping Plover	see Harlingen County (wintering distribution)		
Panola	TX	Bald Eagle	A large eagle with white head and tail in adult, wingspan 6 to 7.5 ft.. Tarsi are bare of feathers. Immatures are dark or mottled.	Nests near water; requires large trees for nesting. Winters along major rivers and reservoirs, and occasionally in rangeland areas. Fish, waterfowl, and carrion are the primary food	Counties shown as present distribution are those that contain large wintering population. Winter concentrations occur around large bodies of water from December-March.

County	State	Name of Species	Species Description	Habitat	Comments
Parker	TX	Arctic Peregrine Falcon	Arctic peregrine falcons are slaty gray above and whitish below, and have a black head with vertical "bandit's mask" pattern over the eyes. This falcon can be distinguished from the American peregrine falcon by its smaller size and lighter coloration. They are very adept and exceedingly fast flyers, reaching speeds of more than 200 mph in dives. The dark brown or blue-gray backs of peregrines distinguish them from the sandy brown prairie falcon.	sources. Nests in the Arctic tundra. Winters in the United States, Central, and South America, especially along coastlines and in mountains.	Occurs statewide in Texas during the fall and spring migrations, with a few wintering along the Texas Gulf Coast. Concentrates in April and October on North and South Padre Islands.
Parker	TX	Whooping Crane	A large, snowy white, long-necked bird with long legs that normally trail behind in flight, black primary feathers, a red crown, and a wedge-shaped patch of black feathers behind the eye.	Marshes, river bottoms, potholes, prairies, cropland. Whooping cranes feed on small grains in agricultural fields, green forage, aquatic plants, insects, crustaceans, and small vertebrate animals.	
Parker	TX	Piping Plover	see Harlingen County (wintering distribution)		
Parmer	TX	Arctic Peregrine Falcon	Arctic peregrine falcons are slaty gray above and whitish below, and have a black head with vertical "bandit's mask" pattern over the eyes. This falcon can be distinguished from the American peregrine falcon by its smaller size and lighter coloration. They are very adept and exceedingly fast	Nests in the Arctic tundra. Winters in the United States, Central, and South America, especially along coastlines and in mountains.	Occurs statewide in Texas during the fall and spring migrations, with a few wintering along the Texas Gulf Coast. Concentrates in April and October on North and South Padre Islands.

County	State	Name of Species	Species Description	Habitat	Comments
Parmer	TX	Piping Plover	flyers, reaching speeds of more than 200 mph in dives. The dark brown or blue-gray backs of peregrines distinguish them from the sandy brown prairie falcon. see Harlingen County (wintering distribution)		
Parmer	TX	Bald Eagle	A large eagle with white head and tail in adult, wingspan 6 to 7.5 ft.. Tarsi are bare of feathers. Immatures are dark or mottled.	Nests near water; requires large trees for nesting. Winters along major rivers and reservoirs, and occasionally in rangeland areas. Fish, waterfowl, and carrion are the primary food sources.	Counties shown as present distribution are those that contain large wintering population. Winter concentrations occur around large bodies of water from December-March.
Patricio	TX	Arctic Peregrine Falcon	Arctic peregrine falcons are slaty gray above and whitish below, and have a black head with vertical "bandit's mask" pattern over the eyes. This falcon can be distinguished from the American peregrine falcon by its smaller size and lighter coloration. They are very adept and exceedingly fast flyers, reaching speeds of more than 200 mph in dives. The dark brown or blue-gray backs of peregrines distinguish them from the sandy brown prairie falcon.	Nests in the Arctic tundra. Winters in the United States, Central, and South America, especially along coastlines and in mountains.	Occurs statewide in Texas during the fall and spring migrations, with a few wintering along the Texas Gulf Coast. Concentrates in April and October on North and South Padre Islands.
Pecos	TX	Leon Springs Pupfish	A small (2in.), colorful, robust, pupfish breeding males are powdery blue-gray with fins of varying shades of yellow edged with black. Females are grayish-yellow or grayish-brown dorsally, and	Prefers shallow, quiet stretches of flowing water. Substrate is marl with roots of aquatic vegetation. Associated marsh habitats and natural spring seeps and pools along the watercourse are also used.	

Federal Endangered Species

County	State	Name of Species	Species Description	Habitat	Comments
Pecos	TX	Pecos Gambusia	lighter below. A small (1.2 inches long), live bearing fish with a dark lateral stripe. Metallic colored, best recognized by the lack of extensive yellowish coloration. Females have a black area on the abdomen that surrounds the anal fin and anus.	Restricted to stenothermal, clear waters in small, shallow springs with abundant vegetation.	
Pecos	TX	Black-capped Vireo	Is a 4.5-inch insectivorous bird. Males are olive green above and white below with faint yellow flanks. The crown and upper half of the head is black with a partial white eye-ring and lores. Females are duller colored and have a slate gray crown and underparts washed with greenish yellow.	Preferred habitat consists of scattered trees and numerous dense clumps of bushes growing to ground level, interspersed with open areas of bare ground, rock, grasses or forbs. Most nests are located between 0.4 and 1.24 meters above ground level and are well-screened by foliage. Territories are located on steep slopes. The shallow soils slow succession, and the microclimates. On level terrain, tend to inhibit natural conditions that are maintained by wildfires and wildlife grazing that kept the vegetation in an early successional stage.	Breeds from central Oklahoma south through the Edward's Plateau, and Big Bend National Park, Texas, to at least Sierra Madre in central Coahuila, Mexico. In Texas, large populations generally found only on the Edward's Plateau. Large colonies are found on Fort Hood Military Reservation, and Devil's River and Kickapoo Caverns State Natural areas. Winters Mexico, with most recent records from Durango, Sinaloa, Nayarit, and Jalisco. Also a few wintering reports from Guerrero, Oaxaca, and southern Sonora.
Pecos	TX	Lloyd's Hedgehog Cactus	Each stem is up to 12 inches tall and 4.5 inches in diameter. Stems have 11-13 ribs with individual tubercles. Spines are red with a gray coating, needlelike, straight, and spreading. Flowers are various shades of red, and are up to 3 inches long and 3.5 inches wide. Fruit is green tinged with pink or orange, egg-shaped, and up to 1.25 inches long and .75 inch in diameter,	Sandy or gravelly soils of flats in the Chihuahuan Desert. Normally grows on open, fully exposed sites with scattered forbs, grasses, and brush.	

County	State	Name of Species	Species Description	Habitat	Comments
Pecos	TX	Arctic Peregrine Falcon	with white spines. Arctic peregrine falcons are slaty gray above and whitish below, and have a black head with vertical "bandit's mask" pattern over the eyes. This falcon can be distinguished from the American peregrine falcon by its smaller size and lighter coloration. They are very adept and exceedingly fast flyers, reaching speeds of more than 200 mph in dives. The dark brown or blue-gray backs of peregrines distinguish them from the sandy brown prairie falcon.	Nests in the Arctic tundra. Winters in the United States, Central, and South America, especially along coastlines and in mountains.	Occurs statewide in Texas during the fall and spring migrations, with a few wintering along the Texas Gulf Coast. Concentrates in April and October on North and South Padre Islands.
Pecos	TX	Piping Plover	see Harlingen County (wintering distribution)		
Pecos	TX	Bald Eagle	A large eagle with white head and tail in adult, wingspan 6 to 7.5 ft.. Tarsi are bare of feathers. Immatures are dark or mottled.	Nests near water; requires large trees for nesting. Winters along major rivers and reservoirs, and occasionally in rangeland areas. Fish, waterfowl, and carrion are the primary food sources.	Counties shown as present distribution are those that contain large wintering population. Winter concentrations occur around large bodies of water from December-March.
Polk	TX	Red-Cockaded Woodpecker	The red-cockaded woodpecker 18 to 20 centimeters long with a wing span of 35 to 38 centimeters. There are black and white horizontal stripes on its back, and its cheeks and underparts are white. Its flanks are black streaked. The cap and stripe on the side of the neck and the throat are black. The male has a small red spot on each side of the	Open stands of pines with a minimum age of 60 years provide roosting and nesting requirements. Cavity excavation for roosting almost always occurs in living pines, and usually in those which are infected with a fungus producing what is known as red-heart disease.	This bird's range is closely tied to the distribution of southern pines.

Federal Endangered Species

County	State	Name of Species	Species Description	Habitat	Comments
Polk	TX	American Alligator	black cap. A large (up to 16 feet), lizard-like reptile with a broadly rounded snout. General adult coloration is grayish-black.	Broad river valleys, meandering streams, oxbow lakes, marshes, swamps, estuaries, bayous, and creeks with minimal water-flow.	Currently occur in more than 90% of their historic range. They also occur in suitable inland habitat.
Polk	TX	Arctic Peregrine Falcon	Arctic peregrine falcons are slaty gray above and whitish below, and have a black head with vertical "bandit's mask" pattern over the eyes. This falcon can be distinguished from the American peregrine falcon by its smaller size and lighter coloration. They are very adept and exceedingly fast flyers, reaching speeds of more than 200 mph in dives. The dark brown or blue-gray backs of peregrines distinguish them from the sandy brown prairie falcon. see Harlingen County (wintering distribution)	Nests in the Arctic tundra. Winters in the United States, Central, and South America, especially along coastlines and in mountains.	Occurs statewide in Texas during the fall and spring migrations, with a few wintering along the Texas Gulf Coast. Concentrates in April and October on North and South Padre Islands.
Polk	TX	Piping Plover			
Polk	TX	Bald Eagle	A large eagle with white head and tail in adult, wingspan 6 to 7.5 ft.. Tarsi are bare of feathers. Immatures are dark or mottled.	Nests near water; requires large trees for nesting. Winters along major rivers and reservoirs, and occasionally in rangeland areas. Fish, waterfowl, and carrion are the primary food sources.	Counties shown as present distribution are those that contain large wintering population. Winter concentrations occur around large bodies of water from December-March.
Port Arthur	TX	Least Tern	Small birds (21 cm long) Black crown, white forehead, grayish back and dorsal wing surfaces, jet black wing tips, snowy white underparts, and a black-tipped yellow bill. The male's bill is orange to bright	Premier nesting sites are salt flats, broad sandbars, and barren shores along wide, shallow rivers. Vegetation, if present, is usually located well away from the colony, with the exception of bugseed, eastern cottonwood, and sandbar willow. As natural nesting sites have become sparse, birds have used	Occur as remnant colonies within their historic distribution. Winters along the Gulf Coast.

County	State	Name of Species	Species Description	Habitat	Comments
Port Arthur	TX	Piping Plover	yellow and the female's is light or dull yellow or straw-colored. see Harlingen County (wintering distribution)	dredge islands, dikefields, fly-ash lagoons, sandpits, and gravel levee roads as nesting sites.	
Potter	TX	Piping Plover	see Harlingen County (wintering distribution)		
Potter	TX	Bald Eagle	A large eagle with white head and tail in adult, wingspan 6 to 7.5 ft.. Tarsi are bare of feathers. Immatures are dark or mottled.	Nests near water; requires large trees for nesting. Winters along major rivers and reservoirs, and occasionally in rangeland areas. Fish, waterfowl, and carrion are the primary food sources.	Counties shown as present distribution are those that contain large wintering population. Winter concentrations occur around large bodies of water from December-March.
Presidio	TX	American Peregrine Falcon	They are slaty gray above, whitish below, and have a black head with a vertical "bandits mask" pattern over the eyes. They are very adept and exceedingly fast flyers, reaching speeds of more than 200 mph in dives.	Preferred nesting habitats are high cliffs, usually in mountains areas near water or lakes with elevations of at least 200 feet above sea level.	
Presidio	TX	Northern Aplomado Falcon	Adults characterized by rufous (rust) underparts, a gray back, a long and banded tail, and a distinctive black and white facial pattern.	Open terrain with scattered trees, relatively low ground cover, abundance of small to medium-sized birds, and a supply of suitable nesting platforms. Suitable habitat consists of inter-tree distances of 30m.	
Presidio	TX	Hinckley's Oak	Evergreen, intricately-branched shrub forming coarse thickets 4 feet tall. The waxy gray-green leaves are hairless, very small (up to 5/8 inch long), and egg-shaped to nearly round in general outline, with a heart or ear-shaped base.	Restricted to dry limestone slopes below 5,000 feet in elevation, within the desert scrub community. Normal rainfall is 8 to 12 inches.	
Presidio	TX	Lloyd's Hedgehog Cactus	Each stem is up to 12 inches tall and 4.5 inches in diameter. Stems	Sandy or gravelly soils of flats in the Chihuahuan Desert. Normally grows on open, fully exposed sites	

Federal Endangered Species

County	State	Name of Species	Species Description	Habitat	Comments
			have 11-13 ribs with individual tubercles. Spines are red with a gray coating, needlelike, straight, and spreading. Flowers are various shades of red, and are up to 3 inches long and 3.5 inches wide. Fruit is green tinged with pink or orange, egg-shaped, and up to 1.25 inches long and .75 inch in diameter, with white spines.	with scattered forbs, grasses, and brush.	
Presidio	TX	Arctic Peregrine Falcon	Arctic peregrine falcons are slaty gray above and whitish below, and have a black head with vertical "bandit's mask" pattern over the eyes. This falcon can be distinguished from the American peregrine falcon by its smaller size and lighter coloration. They are very adept and exceedingly fast flyers, reaching speeds of more than 200 mph in dives. The dark brown or blue-gray backs of peregrines distinguish them from the sandy brown prairie falcon.	Nests in the Arctic tundra. Winters in the United States, Central, and South America, especially along coastlines and in mountains.	Occurs statewide in Texas during the fall and spring migrations, with a few wintering along the Texas Gulf Coast. Concentrates in April and October on North and South Padre Islands.
Presidio	TX	Piping Plover	see Harlingen County (wintering distribution)		
Presidio	TX	Bald Eagle	A large eagle with white head and tail in adult, wingspan 6 to 7.5 ft.. Tarsi are bare of feathers. Immatures are dark or mottled.	Nests near water; requires large trees for nesting. Winters along major rivers and reservoirs, and occasionally in rangeland areas. Fish, waterfowl, and carrion are the primary food sources.	Counties shown as present distribution are those that contain large wintering population. Winter concentrations occur around large bodies of water from December-March.
Rains	TX	Arctic Peregrine Falcon	Arctic peregrine falcons are slaty	Nests in the Arctic tundra. Winters in the United	Occurs statewide in Texas during the fall and spring migrations,

County	State	Name of Species	Species Description	Habitat	Comments
			gray above and whitish below, and have a black head with vertical "bandit's mask" pattern over the eyes. This falcon can be distinguished from the American peregrine falcon by its smaller size and lighter coloration. They are very adept and exceedingly fast flyers, reaching speeds of more than 200 mph in dives. The dark brown or blue-gray backs of peregrines distinguish them from the sandy brown prairie falcon.	States, Central, and South America, especially along coastlines and in mountains.	with a few wintering along the Texas Gulf Coast. Concentrates in April and October on North and South Padre Islands.
Rains	TX	Piping Plover	see Harlingen County (wintering distribution)		
Rains	TX	Bald Eagle	A large eagle with white head and tail in adult, wingspan 6 to 7.5 ft.. Tarsi are bare of feathers. Immatures are dark or mottled.	Nests near water; requires large trees for nesting. Winters along major rivers and reservoirs, and occasionally in rangeland areas. Fish, waterfowl, and carrion are the primary food sources.	Counties shown as present distribution are those that contain large wintering population. Winter concentrations occur around large bodies of water from December-March.
Randal	TX	Piping Plover	see Harlingen County (wintering distribution)		
Randall	TX	Arctic Peregrine Falcon	Arctic peregrine falcons are slaty gray above and whitish below, and have a black head with vertical "bandit's mask" pattern over the eyes. This falcon can be distinguished from the American peregrine falcon by its smaller size and lighter coloration. They are very adept and exceedingly fast flyers, reaching speeds of more than 200 mph in dives.	Nests in the Arctic tundra. Winters in the United States, Central, and South America, especially along coastlines and in mountains.	Occurs statewide in Texas during the fall and spring migrations, with a few wintering along the Texas Gulf Coast. Concentrates in April and October on North and South Padre Islands.

Federal Endangered Species

County	State	Name of Species	Species Description	Habitat	Comments
Randall	TX	Bald Eagle	The dark brown or blue-gray backs of peregrines distinguish them from the sandy brown prairie falcon. A large eagle with white head and tail in adult, wingspan 6 to 7.5 ft.. Tarsi are bare of feathers. Immatures are dark or mottled.	Nests near water; requires large trees for nesting. Winters along major rivers and reservoirs, and occasionally in rangeland areas. Fish, waterfowl, and carrion are the primary food sources.	Counties shown as present distribution are those that contain large wintering population. Winter concentrations occur around large bodies of water from December-March.
Randall	TX	Bald Eagle	A large eagle with white head and tail in adult, wingspan 6 to 7.5 ft.. Tarsi are bare of feathers. Immatures are dark or mottled.	Nests near water; requires large trees for nesting. Winters along major rivers and reservoirs, and occasionally in rangeland areas. Fish, waterfowl, and carrion are the primary food sources.	Counties shown as present distribution are those that contain large wintering population. Winter concentrations occur around large bodies of water from December-March.
Reagan	TX	Arctic Peregrine Falcon	Arctic peregrine falcons are slaty gray above and whitish below, and have a black head with vertical "bandit's mask" pattern over the eyes. This falcon can be distinguished from the American peregrine falcon by its smaller size and lighter coloration. They are very adept and exceedingly fast flyers, reaching speeds of more than 200 mph in dives. The dark brown or blue-gray backs of peregrines distinguish them from the sandy brown prairie falcon.	Nests in the Arctic tundra. Winters in the United States, Central, and South America, especially along coastlines and in mountains.	Occurs statewide in Texas during the fall and spring migrations, with a few wintering along the Texas Gulf Coast. Concentrates in April and October on North and South Padre Islands.
Reagan	TX	Piping Plover	see Harlingen County (wintering distribution)		
Reagan	TX	Bald Eagle	A large eagle with white head and tail in adult, wingspan 6 to 7.5 ft.. Tarsi are bare of feathers. Immatures	Nests near water; requires large trees for nesting. Winters along major rivers and reservoirs, and occasionally in rangeland areas. Fish, waterfowl, and	Counties shown as present distribution are those that contain large wintering population. Winter concentrations occur around large bodies of water from December-March.

County	State	Name of Species	Species Description	Habitat	Comments
Real	TX	Black-capped Vireo	are dark or mottled. Is a 4.5-inch insectivorous bird. Males are olive green above and white below with faint yellow flanks. The crown and upper half of the head is black with a partial white eye-ring and lores. Females are duller colored and have a slate gray crown and underparts washed with greenish yellow.	are the primary food sources. Preferred habitat consists of scattered trees and numerous dense clumps of bushes growing to ground level, interspersed with open areas of bare ground, rock, grasses or forbs. Most nests are located between 0.4 and 1.24 meters above ground level and are well-screened by foliage. Territories are located on steep slopes. The shallow soils slow succession, and the microclimates. On level terrain, tend to inhibit natural conditions that are maintained by wildfires and wildlife grazing that kept the vegetation in an early successional stage.	Breeds from central Oklahoma south through the Edward's Plateau, and Big Bend National Park, Texas, to at least Sierra Madre in central Coahuila, Mexico. In Texas, large populations generally found only on the Edward's Plateau. Large colonies are found on Fort Hood Military Reservation, and Devil's River and Kickapoo Caverns State Natural areas. Winters Mexico, with most recent records from Durango, Sinaloa, Nayarit, and Jalisco. Also a few wintering reports from Guerrero, Oaxaca, and southern Sonora.
Real	TX	Texas Snowbells	A strikingly beautiful, irregularly-branched, deciduous shrub or small tree, reaching up to 15 feet tall. The alternate leaves are nearly round with smooth margins, and are bright green above and silvery below. Flowers are bell-shaped, bright, shiny white, in groups of three to five on short, slightly hairy stalks. Fruits are green, maturing to brown, hairy, rounded, dry and short-stalked.	This species is endemic to limestone bluffs and cliff faces along rivers, streams, or dry beds in the Edward's Plateau.	
Real	TX	Tobusch Fishhook Cactus	Rounded, biscuit-shaped cacti usually 2-3 inches tall (rarely 5 inches) and up to 3.5 inches in diameter. The dark green stems are usually solitary and partially hidden by spines. The	Occurs on limestone gravels of stream terraces, limestone ledges, ridges, and openings on the rocky hills of Live-oak juniper woodlands.	

Federal Endangered Species

County	State	Name of Species	Species Description	Habitat	Comments
			relatively small flowers (1to 1.5 inches long and wide) are yellow to cream with green to yellow stigmas. Blooming begins in February and is finished by mid-April. Fruits are fleshy and green, ripening with a pink or pinkish-brown flush, mature by late spring or early summer, with black seeds.		
Real	TX	Golden-cheeked Warbler	4.5 to 5 inches long with a wingspan of 7.75 inches. The male has a black back, throat, and cap; and yellow cheeks with a black stripe through the eye. Females are similar, but less colorful. Lower breast and belly of both sexes are white with black stripes on the flanks.	Habitat can be characterized as oak-juniper woodland, providing nest substrate and essential foraging substrate.	Breeds exclusively in Texas. Is present from early March to mid-August.
Real	TX	Arctic Peregrine Falcon	Arctic peregrine falcons are slaty gray above and whitish below, and have a black head with vertical "bandit's mask" pattern over the eyes. This falcon can be distinguished from the American peregrine falcon by its smaller size and lighter coloration. They are very adept and exceedingly fast flyers, reaching speeds of more than 200 mph in dives. The dark brown or blue-gray backs of peregrines distinguish them	Nests in the Arctic tundra. Winters in the United States, Central, and South America, especially along coastlines and in mountains.	Occurs statewide in Texas during the fall and spring migrations, with a few wintering along the Texas Gulf Coast. Concentrates in April and October on North and South Padre Islands.

County	State	Name of Species	Species Description	Habitat	Comments
Real	TX	Piping Plover	from the sandy brown prairie falcon. see Harlingen County (wintering distribution)		
Red River	TX	Arctic Peregrine Falcon	Arctic peregrine falcons are slaty gray above and whitish below, and have a black head with vertical "bandit's mask" pattern over the eyes. This falcon can be distinguished from the American peregrine falcon by its smaller size and lighter coloration. They are very adept and exceedingly fast flyers, reaching speeds of more than 200 mph in dives. The dark brown or blue-gray backs of peregrines distinguish them from the sandy brown prairie falcon.	Nests in the Arctic tundra. Winters in the United States, Central, and South America, especially along coastlines and in mountains.	Occurs statewide in Texas during the fall and spring migrations, with a few wintering along the Texas Gulf Coast. Concentrates in April and October on North and South Padre Islands.
Red River	TX	Least Tern	Small birds (21 cm long) Black crown, white forehead, grayish back and dorsal wing surfaces, jet black wing tips, snowy white underparts, and a black-tipped yellow bill. The male's bill is orange to bright yellow and the female's is light or dull yellow or straw-colored.	Premier nesting sites are salt flats, broad sandbars, and barren shores along wide, shallow rivers. Vegetation, if present, is usually located well away from the colony, with the exception of bugseed, eastern cottonwood, and sandbar willow. As natural nesting sites have become sparse, birds have used dredge islands, dikefields, fly-ash lagoons, sandpits, and gravel levee roads as nesting sites.	Occur as remnant colonies within their historic distribution. Winters along the Gulf Coast.
Red River	TX	Piping Plover	see Harlingen County (wintering distribution)		
Reeves	TX	Comanche Springs Pupfish	Small (1.3-1.8in), colorful pupfish. Striking feature is the unusual "speckled" color pattern of the male. A more streamlined	Adapted to running water. Found in springs, streams, and irrigation canals. In irrigation canals, with low current velocities.	

Federal Endangered Species

County	State	Name of Species	Species Description	Habitat	Comments
Reeves	TX	Pecos Gambusia	body, and the lack of vertical bars. A small (1.2 inches long), live bearing fish with a dark lateral stripe. Metallic colored, best recognized by the lack of extensive yellowish coloration. Females have a black area on the abdomen that surrounds the anal fin and anus.	Restricted to stenothermal, clear waters in small, shallow springs with abundant vegetation.	
Reeves	TX	Arctic Peregrine Falcon	Arctic peregrine falcons are slaty gray above and whitish below, and have a black head with vertical "bandit's mask" pattern over the eyes. This falcon can be distinguished from the American peregrine falcon by its smaller size and lighter coloration. They are very adept and exceedingly fast flyers, reaching speeds of more than 200 mph in dives. The dark brown or blue-gray backs of peregrines distinguish them from the sandy brown prairie falcon. see Harlingen County (wintering distribution)	Nests in the Arctic tundra. Winters in the United States, Central, and South America, especially along coastlines and in mountains.	Occurs statewide in Texas during the fall and spring migrations, with a few wintering along the Texas Gulf Coast. Concentrates in April and October on North and South Padre Islands.
Reeves	TX	Piping Plover			
Reeves	TX	Bald Eagle	A large eagle with white head and tail in adult, wingspan 6 to 7.5 ft.. Tarsi are bare of feathers. Immatures are dark or mottled.	Nests near water; requires large trees for nesting. Winters along major rivers and reservoirs, and occasionally in rangeland areas. Fish, waterfowl, and carrion are the primary food sources.	Counties shown as present distribution are those that contain large wintering population. Winter concentrations occur around large bodies of water from December-March.
Refugio	TX	Black Lace Cactus	Stems may be single or branching with age and forming clusters of stems. Spines are usually	Vegetation associated with black lace cactus suggest a high saline content in the soil.	

County	State	Name of Species	Species Description	Habitat	Comments
Refugio	TX	Ocelot	<p>arranged without a central spine Flowers are large (2-3 inches long and 2-3 inches wide), pink to purple, with pointer "petal" lobes, and a green many-lobed stigma. Fruits are green, about .6 inches long.</p> <p>Small backs, are grayish to cinnamon, paler on the sides; underparts and inside limbs are whitish; dark markings form streaks that run obliquely down the sides, with two black stripes on each cheek. Young ocelots are darker than adults.</p>	<p>Dense almost impenetrable thickets that offer seclusion. It once occurred in desert scrub communities in southeastern Arizona. South of the United States, ocelots occur in humid tropical forests, coastal mangroves, and swampy savannas.</p>	<p>Is confined to native brushland of the lower Rio Grande Valley and also in other vegetated areas of south Texas.</p>
Refugio	TX	Attwater's Greater Prairie	<p>A brownish, strongly black-barred, medium-sized grouse with a short, rounded, blackish tail. Males have long pinnae on the sides of the neck, which point forward during courtship. Males also have a yellow-orange comb above the eyes, and, on each side of the neck, an area of yellow-orange skin that inflates during courtship display.</p>	<p>The species uses different areas of the coastal prairies grassland for various activities, therefore interspersed of short, mid, and tall grass prairie is optimum. For example, areas of less than 10 inches in height are used for courtship, feeding and moisture avoidance. Areas of 10-16 inches in maximum height are used for roosting and feeding, whereas between 16-24 inches maximum height are used for nesting, loafing, feeding, and escape. Interspaces between grass clumps should be relatively open to facilitate movement. Densely vegetated areas of over 24 inches in height are generally avoided, but are occasionally used for protection from inclement weather and predators, and as fall feeding grounds. Vegetation associated with black lace cactus suggest a</p>	<p>In Aransas, Austin, Colorado, Galveston, Goliad, Refugio, and Victoria counties.</p>
Refugio	TX	Black Lace Cactus	<p>Stems may be single or branching with</p>	<p>Vegetation associated with black lace cactus suggest a</p>	

Federal Endangered Species

County	State	Name of Species	Species Description	Habitat	Comments
Refugio	TX	Arctic Peregrine Falcon	age and forming clusters of stems. Spines are usually arranged without a central spine. Flowers are large (2-3 inches long and 2-3 inches wide), pink to purple, with pointer "petal" lobes, and a green many-lobed stigma. Fruits are green, about .6 inches long. Arctic peregrine falcons are slaty gray above and whitish below, and have a black head with vertical "bandit's mask" pattern over the eyes. This falcon can be distinguished from the American peregrine falcon by its smaller size and lighter coloration. They are very adept and exceedingly fast flyers, reaching speeds of more than 200 mph in dives. The dark brown or blue-gray backs of peregrines distinguish them from the sandy brown prairie falcon.	high saline content in the soil. Nests in the Arctic tundra. Winters in the United States, Central, and South America, especially along coastlines and in mountains.	Occurs statewide in Texas during the fall and spring migrations, with a few wintering along the Texas Gulf Coast. Concentrates in April and October on North and South Padre Islands.
Refugio	TX	Green Sea Turtle	The adults length is four feet, and range from 250 to 450 pounds. The adult's carapace is smooth, lacks a keel (center ridge), and is light to dark brown with dark mottling.	Generally found in shallow waters (except when migrating) inside reefs, bays, estuaries and inlets, especially sea grass beds. Open beaches with sloping platform and minimal disturbance are required for nesting. Sands must be friable and well drained.	Found throughout the world predominantly in subtropical and tropical waters. Occasionally occurs along the Texas Gulf Coast. Juvenile green sea turtle are found in Texas inshore waters, primarily along the south Texas coast.
Refugio	TX	Hawksbill Sea Turtle	One reaching 95-165 lbs. The shell is elongated and oval. The shell has pattern with yellow, orange or	Hawksbill are found in rock areas, reefs, shallow coastal areas, and lagoons of oceanic islands. Generally found in waters less than 60 ft deep.	Worldwide in subtropical and tropical seas. Continental U.S. nesting is limited to Florida. Rare visitor along Texas coast.

County	State	Name of Species	Species Description	Habitat	Comments
Refugio	TX	Kemp's Ridley Sea Turtle	reddish-brown. Hawksbills get their name from their beak, which is relatively long and pointed like a hawk's beak. It reaches 75 to 100 lbs. Kemp's sea turtle has broad, heart-shaped, keeled carapace that is serrated behind the bridge. It has a triangular head and hooked beak. Juveniles have a dark-charcoal colored carapace, but with age changes to olive-green to grey. The lower shell is a light yellowish color.	Shallow coastal and estuarine water, primarily where crabs are found.	Solitary females occasionally nest on Padre Island National Seashore. Juveniles have been found as far north as Cape Cod, Massachusetts. Majority of adults are confined to the Gulf of Mexico.
Refugio	TX	Leatherback Sea Turtle	Reaching weights between 650 and over 1200 lbs. This turtle has lost the bony shell and is covered with smooth, mottled brown or mottled slaty-black to dark bluish-black skin with seven longitudinal dorsal ridges.	Preferred nesting sites are sandy, sloping beaches backed-up by vegetation on mainland or islands near deep water and rough seas.	A rare visitor to Texas Gulf Coast.
Refugio	TX	Loggerhead Sea Turtle	Loggerheads have large heads with powerful jaws. The upper shell is brown to reddish-brown, flippers are brown to yellow, and the lower shell is yellow. Adults weigh 170-500 lbs.	This species is widely distributed within its range and it can be found hundreds of miles offshore. It also inhabits inshore areas such as bays, lagoons, salt marshes, ship channels, and mouths of large rivers.	Occasionally nests on Texas Gulf Coast. It is found in temperate and tropical waters worldwide.
Refugio	TX	Whooping Crane	A large, snowy white, long-necked bird with long legs that normally trail behind in flight, black primary feathers, a red crown, and a wedge-shaped patch of black feathers	Marshes, river bottoms, potholes, prairies, cropland. Whooping cranes feed on small grains in agricultural fields, green forage, aquatic plants, insects, crustaceans, and small vertebrate animals.	

County	State	Name of Species	Species Description	Habitat	Comments
Refugio	TX	Eastern Brown Pelican	behind the eye. A large, dark gray-brown water bird with a long, pouched orange bill. Adults have white head and neck, brownish-black on their breast and belly, and are silver grayish on most of their upper parts.	Sea coasts and coastal islands.	
Refugio	TX	Least Tern	Small birds (21 cm long) Black crown, white forehead, grayish back and dorsal wing surfaces, jet black wing tips, snowy white underparts, and a black-tipped yellow bill. The male's bill is orange to bright yellow and the female's is light or dull yellow or straw-colored.	Premier nesting sites are salt flats, broad sandbars, and barren shores along wide, shallow rivers. Vegetation, if present, is usually located well away from the colony, with the exception of bugseed, eastern cottonwood, and sandbar willow. As natural nesting sites have become sparse, birds have used dredge islands, dikefields, fly-ash lagoons, sandpits, and gravel levee roads as nesting sites.	Occur as remnant colonies within their historic distribution. Winters along the Gulf Coast.
Refugio	TX	Piping Plover	see Harlingen County (wintering distribution)		
Refugio	TX	Bald Eagle	A large eagle with white head and tail in adult, wingspan 6 to 7.5 ft.. Tarsi are bare of feathers. Immatures are dark or mottled.	Nests near water; requires large trees for nesting. Winters along major rivers and reservoirs, and occasionally in rangeland areas. Fish, waterfowl, and carrion are the primary food sources.	Counties shown as present distribution are those that contain large wintering population. Winter concentrations occur around large bodies of water from December-March.
Roberts	TX	Arctic Peregrine Falcon	Arctic peregrine falcons are slaty gray above and whitish below, and have a black head with vertical "bandit's mask" pattern over the eyes. This falcon can be distinguished from the American peregrine falcon by its smaller size and lighter coloration. They are very adept and exceedingly fast	Nests in the Arctic tundra. Winters in the United States, Central, and South America, especially along coastlines and in mountains.	Occurs statewide in Texas during the fall and spring migrations, with a few wintering along the Texas Gulf Coast. Concentrates in April and October on North and South Padre Islands.

County	State	Name of Species	Species Description	Habitat	Comments
Roberts	TX	Whooping Crane	<p>flyers, reaching speeds of more than 200 mph in dives. The dark brown or blue-gray backs of peregrines distinguish them from the sandy brown prairie falcon.</p> <p>A large, snowy white, long-necked bird with long legs that normally trail behind in flight, black primary feathers, a red crown, and a wedge-shaped patch of black feathers behind the eye.</p>	Marshes, river bottoms, potholes, prairies, cropland. Whooping cranes feed on small grains in agricultural fields, green forage, aquatic plants, insects, crustaceans, and small vertebrate animals.	
Roberts	TX	Least Tern	<p>Small birds (21 cm long) Black crown, white forehead, grayish back and dorsal wing surfaces, jet black wing tips, snowy white underparts, and a black-tipped yellow bill. The male's bill is orange to bright yellow and the female's is light or dull yellow or straw-colored.</p>	<p>Premier nesting sites are salt flats, broad sandbars, and barren shores along wide, shallow rivers. Vegetation, if present, is usually located well away from the colony, with the exception of bugseed, eastern cottonwood, and sandbar willow. As natural nesting sites have become sparse, birds have used dredge islands, dikefields, fly-ash lagoons, sandpits, and gravel levee roads as nesting sites.</p>	Occur as remnant colonies within their historic distribution. Winters along the Gulf Coast.
Roberts	TX	Piping Plover	see Harlingen County (wintering distribution)		
Roberts	TX	Bald Eagle	<p>A large eagle with white head and tail in adult, wingspan 6 to 7.5 ft.. Tarsi are bare of feathers. Immatures are dark or mottled.</p>	<p>Nests near water; requires large trees for nesting. Winters along major rivers and reservoirs, and occasionally in rangeland areas. Fish, waterfowl, and carrion are the primary food sources.</p>	Counties shown as present distribution are those that contain large wintering population. Winter concentrations occur around large bodies of water from December-March.
Robertson	TX	Large-fruited Sand Verbena	<p>Herbaceous perennial that may reach 20 inches height. The stem arise from a fleshy to semi-woody taproot, and are covered with sticky glandular hairs. Leaves are</p>	<p>The species occurs on nearly level to gently sloping terrain. Occurs in sandy openings in a savannah-like woodland within Oak Hickory forest. It is mostly restricted to actively blowing sand dunes.</p>	

Federal Endangered Species

County	State	Name of Species	Species Description	Habitat	Comments
Robertson	TX	Navasota Ladies-Tresses	egg-shaped, up to 1.6 inches wide and 2 inches long, and have sticky hairs. Flowers are pink-purple and cluster into a spherical nodding head up to 4 inches across. The fruits are relatively large, up to 5/8 inch long and 3/8 inch wide. This member of the orchid family (Orchidaceae) is an erect, slender-stemmed perennial herb 8-15 inches tall. The roots are clusters of tubers. The linear leaves are arranged in a rosette, and are absent during flowering. Flowers are in a spiral arrangement on the stalk, giving the plant its generic name. Conspicuously white-tipped bracts occur underneath each 0.25 inch long flower. Flower petals are rounded or ovate, side petals have green central stripe, and the lip (bottom petal) is distinctly ragged.	Occurs primarily in moist sandy soils in small openings amongst Post Oak Savanna vegetation associated with the Navasota and Brazos River drainages.	Populations are known to occur in Brazos, Burleson, Freestone, Grimes, Jasper, Leon, Madison, Robertson, and Washington counties.
Robertson	TX	Houston Toad	A small (2-3.25 inches long) toad. Coloration varies from light brown to gray or purplish gray, sometimes with green patches. Pale ventral surfaces often have small, dark spots. Males have dark throat.	Requires deep sand or loamy sands for burrows/aestivation, and breeds in ephemeral rain pools, flooded fields, and permanent ponds. Males call from shallow water or small mounds of soil or grass surrounded by water. Males also call from woods in wooded habitat within 100 m radius of breeding sites.	Austin, Bastrop, Burleson, Colorado, Freestone, Lavaca, Lee (presumed but not confirmed), Leon, Milam, and Robertson Counties, in Texas.

County	State	Name of Species	Species Description	Habitat	Comments
Robertson	TX	Arctic Peregrine Falcon	Arctic peregrine falcons are slaty gray above and whitish below, and have a black head with vertical "bandit's mask" pattern over the eyes. This falcon can be distinguished from the American peregrine falcon by its smaller size and lighter coloration. They are very adept and exceedingly fast flyers, reaching speeds of more than 200 mph in dives. The dark brown or blue-gray backs of peregrines distinguish them from the sandy brown prairie falcon.	Pairs sometimes come to breeding sites already in amplexus. Nests in the Arctic tundra. Winters in the United States, Central, and South America, especially along coastlines and in mountains.	Occurs statewide in Texas during the fall and spring migrations, with a few wintering along the Texas Gulf Coast. Concentrates in April and October on North and South Padre Islands.
Robertson	TX	Whooping Crane	A large, snowy white, long-necked bird with long legs that normally trail behind in flight, black primary feathers, a red crown, and a wedge-shaped patch of black feathers behind the eye.	Marshes, river bottoms, potholes, prairies, cropland. Whooping cranes feed on small grains in agricultural fields, green forage, aquatic plants, insects, crustaceans, and small vertebrate animals.	
Robertson	TX	Piping Plover	see Harlingen County (wintering distribution)		
Robertson	TX	Bald Eagle	A large eagle with white head and tail in adult, wingspan 6 to 7.5 ft.. Tarsi are bare of feathers. Immatures are dark or mottled.	Nests near water; requires large trees for nesting. Winters along major rivers and reservoirs, and occasionally in rangeland areas. Fish, waterfowl, and carrion are the primary food sources.	Counties shown as present distribution are those that contain large wintering population. Winter concentrations occur around large bodies of water from December-March.
Rockwall	TX	Arctic Peregrine Falcon	Arctic peregrine falcons are slaty gray above and whitish below, and have a black head with vertical	Nests in the Arctic tundra. Winters in the United States, Central, and South America, especially along coastlines and in mountains.	Occurs statewide in Texas during the fall and spring migrations, with a few wintering along the Texas Gulf Coast. Concentrates in April and October on North and South Padre Islands.

Federal Endangered Species

County	State	Name of Species	Species Description	Habitat	Comments
Rockwall	TX	Whooping Crane	<p>"bandit's mask" pattern over the eyes. This falcon can be distinguished from the American peregrine falcon by its smaller size and lighter coloration. They are very adept and exceedingly fast flyers, reaching speeds of more than 200 mph in dives. The dark brown or blue-gray backs of peregrines distinguish them from the sandy brown prairie falcon.</p> <p>A large, snowy white, long-necked bird with long legs that normally trail behind in flight, black primary feathers, a red crown, and a wedge-shaped patch of black feathers behind the eye.</p>	Marshes, river bottoms, potholes, prairies, cropland. Whooping cranes feed on small grains in agricultural fields, green forage, aquatic plants, insects, crustaceans, and small vertebrate animals.	
Rockwall	TX	Piping Plover	see Harlingen County (wintering distribution)		
Runnel	TX	Texas Poppy-mallow	<p>An erect perennial, 10-50 inches tall, with slender taproots up to 4 feet long, producing one or several stems. Covered with microscopic, slightly rough hairs. Leaves are alternate with an almost round outline, but are divided into 3-5 lobes, the edges usually smooth or with a few teeth. Flowers are cup-shaped, red to purple with a deeper red basal spot. Fruits are flattened disks with 12-20</p>	Occurs in deep sandy soils blown from alluvial deposits along the Colorado River of Texas with shiner oak, bull nettle, Indian blanket, three-awn, and dropseed. These deep, loose sands have high water intake with little runoff.	

County	State	Name of Species	Species Description	Habitat	Comments
Runnels	TX	Arctic Peregrine Falcon	close fitting grapefruit-like, somewhat kidney-shaped, with very hairy backs and exposed sides. Arctic peregrine falcons are slaty gray above and whitish below, and have a black head with vertical "bandit's mask" pattern over the eyes. This falcon can be distinguished from the American peregrine falcon by its smaller size and lighter coloration. They are very adept and exceedingly fast flyers, reaching speeds of more than 200 mph in dives. The dark brown or blue-gray backs of peregrines distinguish them from the sandy brown prairie falcon. see Marlingen County (wintering distribution)	Nests in the Arctic tundra. Winters in the United States, Central, and South America, especially along coastlines and in mountains.	Occurs statewide in Texas during the fall and spring migrations, with a few wintering along the Texas Gulf Coast. Concentrates in April and October on North and South Padre Islands.
Runnels	TX	Piping Plover			
Rusk	TX	Arctic Peregrine Falcon	Arctic peregrine falcons are slaty gray above and whitish below, and have a black head with vertical "bandit's mask" pattern over the eyes. This falcon can be distinguished from the American peregrine falcon by its smaller size and lighter coloration. They are very adept and exceedingly fast flyers, reaching speeds of more than 200 mph in dives. The dark brown or blue-gray backs of peregrines	Nests in the Arctic tundra. Winters in the United States, Central, and South America, especially along coastlines and in mountains.	Occurs statewide in Texas during the fall and spring migrations, with a few wintering along the Texas Gulf Coast. Concentrates in April and October on North and South Padre Islands.

Federal Endangered Species

County	State	Name of Species	Species Description	Habitat	Comments
Rusk	TX	Piping Plover	distinguish them from the sandy brown prairie falcon. see Harlingen County (wintering distribution)		
Sabine	TX	Red-Cockaded Woodpecker	The red-cockaded woodpecker 18 to 20 centimeters long with a wing span of 35 to 38 centimeters. There are black and white horizontal stripes on its back, and its cheeks and underparts are white. Its flanks are black streaked. The cap and stripe on the side of the neck and the throat are black. The male has a small red spot on each side of the black cap.	Open stands of pines with a minimum age of 60 years provide roosting and nesting requirements. Cavity excavation for roosting almost always occurs in living pines, and usually in those which are infected with a fungus producing what is known as red-heart disease.	This bird's range is closely tied to the distribution of southern pines.
Sabine	TX	Arctic Peregrine Falcon	Arctic peregrine falcons are slaty gray above and whitish below, and have a black head with vertical "bandit's mask" pattern over the eyes. This falcon can be distinguished from the American peregrine falcon by its smaller size and lighter coloration. They are very adept and exceedingly fast flyers, reaching speeds of more than 200 mph in dives. The dark brown or blue-gray backs of peregrines distinguish them from the sandy brown prairie falcon.	Nests in the Arctic tundra. Winters in the United States, Central, and South America, especially along coastlines and in mountains.	Occurs statewide in Texas during the fall and spring migrations, with a few wintering along the Texas Gulf Coast. Concentrates in April and October on North and South Padre Islands.
Sabine	TX	Arctic Peregrine Falcon	Arctic peregrine falcons are slaty gray above and whitish below, and have a black head	Nests in the Arctic tundra. Winters in the United States, Central, and South America, especially along coastlines and in mountains.	Occurs statewide in Texas during the fall and spring migrations, with a few wintering along the Texas Gulf Coast. Concentrates in April and October on North and

County	State	Name of Species	Species Description	Habitat	Comments
			with vertical "bandit's mask" pattern over the eyes. This falcon can be distinguished from the American peregrine falcon by its smaller size and lighter coloration. They are very adept and exceedingly fast flyers, reaching speeds of more than 200 mph in dives. The dark brown or blue-gray backs of peregrines distinguish them from the sandy brown prairie falcon. see Harlingen County (wintering distribution)		South Padre Islands.
Sabine	TX	Piping Plover			
Sabine	TX	Bald Eagle	A large eagle with white head and tail in adult, wingspan 6 to 7.5 ft.. Tarsi are bare of feathers. Immatures are dark or mottled.	Nests near water; requires large trees for nesting. Winters along major rivers and reservoirs, and occasionally in rangeland areas. Fish, waterfowl, and carrion are the primary food sources.	Counties shown as present distribution are those that contain large wintering population. Winter concentrations occur around large bodies of water from December-March.
San Augustine	TX	White Bladderpod	Is a small to medium sized annual that ranges in height from 2 to 25 inches. Leaves are linear or oblong, with smooth, toothed or wavy margins. White flowers are borne on the tops of stems. Flowers are on short stalks and have four, egg-shaped white petals with yellow bases that taper abruptly toward the center. Fruits are globe-shaped and about .25 inch in diameter.	Occurs in the oak-hickory-pine vegetation type. More specifically, it is associated with rock outcrops of the Weches Formation, which consists of calcareous (limey) marine glauconite is impermeable, soils of the Weches outcrops are seepy and wet much of the year.	
San Augustine	TX	Red-Cockaded Woodpecker	The red-cockaded woodpecker 18 to 20 centimeters long with a wing span of	Open stands of pines with a minimum age of 60 years provide roosting and nesting requirements. Cavity	This bird's range is closely tied to the distribution of southern pines.

Federal Endangered Species

County	State	Name of Species	Species Description	Habitat	Comments
			35 to 38 centimeters. There are black and white horizontal stripes on its back, and its cheeks and underparts are white. Its flanks are black streaked. The cap and stripe on the side of the neck and the throat are black. The male has a small red spot on each side of the black cap.	excavation for roosting almost always occurs in living pines, and usually in those which are infected with a fungus producing what is known as red-heart disease.	
San Augustine	TX	Arctic Peregrine Falcon	Arctic peregrine falcons are slaty gray above and whitish below, and have a black head with vertical "bandit's mask" pattern over the eyes. This falcon can be distinguished from the American peregrine falcon by its smaller size and lighter coloration. They are very adept and exceedingly fast flyers, reaching speeds of more than 200 mph in dives. The dark brown or blue-gray backs of peregrines distinguish them from the sandy brown prairie falcon.	Nests in the Arctic tundra. Winters in the United States, Central, and South America, especially along coastlines and in mountains.	Occurs statewide in Texas during the fall and spring migrations, with a few wintering along the Texas Gulf Coast. Concentrates in April and October on North and South Padre Islands.
San Augustine	TX	Piping Plover	see Harlingen County (wintering distribution)		
San Augustine	TX	Bald Eagle	A large eagle with white head and tail in adult, wingspan 6 to 7.5 ft.. Tarsi are bare of feathers. Immatures are dark or mottled.	Nests near water; requires large trees for nesting. Winters along major rivers and reservoirs, and occasionally in rangeland areas. Fish, waterfowl, and carrion are the primary food sources.	Counties shown as present distribution are those that contain large wintering population. Winter concentrations occur around large bodies of water from December-March.
San Jacinto	TX	Red-Cockaded Woodpecker	The red-cockaded woodpecker 18 to 20 centimeters long with a wing span of	Open stands of pines with a minimum age of 60 years provide roosting and nesting requirements. Cavity	This bird's range is closely tied to the distribution of southern pines.

County	State	Name of Species	Species Description	Habitat	Comments
			35 to 38 centimeters. There are black and white horizontal stripes on its back, and its cheeks and underparts are white. Its flanks are black streaked. The cap and stripe on the side of the neck and the throat are black. The male has a small red spot on each side of the black cap.	excavation for roosting almost always occurs in living pines, and usually in those which are infected with a fungus producing what is known as red-heart disease.	
San Jacinto	TX	American Alligator	A large (up to 16 feet), lizard-like reptile with a broadly rounded snout. General adult coloration is grayish-black.	Broad river valleys, meandering streams, oxbow lakes, marshes, swamps, estuaries, bayous, and creeks with minimal water-flow.	Currently occur in more than 90% of their historic range. They also occur in suitable inland habitat.
San Jacinto	TX	Arctic Peregrine Falcon	Arctic peregrine falcons are slaty gray above and whitish below, and have a black head with vertical "bandit's mask" pattern over the eyes. This falcon can be distinguished from the American peregrine falcon by its smaller size and lighter coloration. They are very adept and exceedingly fast flyers, reaching speeds of more than 200 mph in dives. The dark brown or blue-gray backs of peregrines distinguish them from the sandy brown prairie falcon.	Nests in the Arctic tundra. Winters in the United States, Central, and South America, especially along coastlines and in mountains.	Occurs statewide in Texas during the fall and spring migrations, with a few wintering along the Texas Gulf Coast. Concentrates in April and October on North and South Padre Islands.
San Jacinto	TX	Piping Plover	see Harlingen County (wintering distribution)		
San Patricio	TX	American Alligator	A large (up to 16 feet), lizard-like reptile with a broadly rounded snout. General	Broad river valleys, meandering streams, oxbow lakes, marshes, swamps, estuaries, bayous, and creeks with minimal	Currently occur in more than 90% of their historic range. They also occur in suitable inland habitat.

Federal Endangered Species

County	State	Name of Species	Species Description	Habitat	Comments
San Patricio	TX	Green Sea Turtle	adult coloration is grayish-black. The adults length is four feet, and range from 250 to 450 pounds. The adult's carapace is smooth, lacks a keel (center ridge), and is light to dark brown with dark mottling.	water-flow. Generally found in shallow waters (except when migrating) inside reefs, bays, estuaries and inlets, especially sea grass beds. Open beaches with sloping platform and minimal disturbance are required for nesting. Sands must be friable and well drained.	Found throughout the world predominantly in subtropical and tropical waters. Occasionally occurs along the Texas Gulf Coast. Juvenile green sea turtle are found in Texas inshore waters, primarily along the south Texas coast.
San Patricio	TX	Hawksbill Sea Turtle	One reaching 95-165 lbs. The shell is elongated and oval. The shell has pattern with yellow, orange or reddish-brown. Hawksbills get their name from their beak, which is relatively long and pointed like a hawk's beak.	Hawksbill are found in rock areas, reefs, shallow coastal areas, and lagoons of oceanic islands. Generally found in waters less than 60 ft deep.	Worldwide in subtropical and tropical seas. Continental U.S. nesting is limited to Florida. Rare visitor along Texas coast.
San Patricio	TX	Kemp's Ridley Sea Turtle	It reaches 75 to 100 lbs. Kemp's sea turtle has broad, heart-shaped, keeled carapace that is serrated behind the bridge. It has a triangular head and hooked beak. Juveniles have a dark-charcoal colored carapace, but with age changes to olive-green to grey. The lower shell is a light yellowish color.	Shallow coastal and estuarine water, primarily where crabs are found.	Solitary females occasionally nest on Padre Island National Seashore. Juveniles have been found as far north as Cape Cod, Massachusetts. Majority of adults are confined to the Gulf of Mexico.
San Patricio	TX	Leatherback Sea Turtle	Reaching weights between 650 and over 1200 lbs. This turtle has lost the bony shell and is covered with smooth, mottled brown or mottled slaty-black to dark bluish-black skin with seven longitudinal dorsal ridges.	Preferred nesting sites are sandy, sloping beaches backed-up by vegetation on mainland or islands near deep water and rough seas.	A rare visitor to Texas Gulf Coast.
San Patricio	TX	Loggerhead Sea Turtle	Loggerheads have large heads with	This species is widely distributed within its range	Occasionally nests on Texas Gulf Coast. It is found in temperate

County	State	Name of Species	Species Description	Habitat	Comments
			powerful jaws. The upper shell is brown to reddish-brown, flippers are brown to yellow, and the lower shell is yellow. Adults weigh 170-500 lbs.	and it can be found hundreds of miles offshore. It also inhabits inshore areas such as bays, lagoons, salt marshes, ship channels, and mouths of large rivers.	and tropical waters worldwide.
San Patricio	TX	Whooping Crane	A large, snowy white, long-necked bird with long legs that normally trail behind in flight, black primary feathers, a red crown, and a wedge-shaped patch of black feathers behind the eye.	Marshes, river bottoms, potholes, prairies, cropland. Whooping cranes feed on small grains in agricultural fields, green forage, aquatic plants, insects, crustaceans, and small vertebrate animals.	
San Patricio	TX	Eastern Brown Pelican	A large, dark gray-brown water bird with a long, pouched orange bill. Adults have white head and neck, brownish-black on their breast and belly, and are silver grayish on most of their upper parts.	Sea coasts and coastal islands.	
San Patricio	TX	Least Tern	Small birds (21 cm long) Black crown, white forehead, grayish back and dorsal wing surfaces, jet black wing tips, snowy white underparts, and a black-tipped yellow bill. The male's bill is orange to bright yellow and the female's is light or dull yellow or straw-colored.	Premier nesting sites are salt flats, broad sandbars, and barren shores along wide, shallow rivers. Vegetation, if present, is usually located well away from the colony, with the exception of bugseed, eastern cottonwood, and sandbar willow. As natural nesting sites have become sparse, birds have used dredge islands, dikefields, fly-ash lagoons, sandpits, and gravel levee roads as nesting sites.	Occur as remnant colonies within their historic distribution. Winters along the Gulf Coast.
San Patricio	TX	Piping Plover	see Harlingen County (wintering distribution)		
San Saba	TX	Concho Water Snake	Adults rarely more than 3 feet. On the dorsal, four rows of dark blotches alternately arranged on the grayish or	Adults live in either shallow or deep flowing water over various substrates. Specific habitat requirements for the young are riffles (shallow,	

Federal Endangered Species

County	State	Name of Species	Species Description	Habitat	Comments
San Saba	TX	Black-capped Vireo	reddish-brown dorsal surface, and distinct to obscure dark spots along either side of the pink to orange venter. Is a 4.5-inch insectivorous bird. Males are olive green above and white below with faint yellow flanks. The crown and upper half of the head is black with a partial white eye-ring and lores. Females are duller colored and have a slate gray crown and underparts washed with greenish yellow.	rocky-bottomed flowing water) and medium to large, flat rocks on the shore which provide hiding places. Preferred habitat consists of scattered trees and numerous dense clumps of bushes growing to ground level, interspersed with open areas of bare ground, rock, grasses or forbs. Most nests are located between 0.4 and 1.24 meters above ground level and are well-screened by foliage. Territories are located on steep slopes. The shallow soils slow succession, and the microclimates. On level terrain, tend to inhibit natural conditions that are maintained by wildfires and wildlife grazing that kept the vegetation in an early successional stage.	Breeds from central Oklahoma south through the Edward's Plateau, and Big Bend National Park, Texas, to at least Sierra Madre in central Coahuila, Mexico. In Texas, large populations generally found only on the Edward' Plateau. Large colonies are found on Fort Hood Military Reservation, and Devil's River and Kickapoo Caverns State Natural areas. Winters Mexico, with most recent records from Durango, Sinaloa, Nayarit, and Jalisco. Also a few wintering reports from Guerrero, Oaxaca, and southern Sonora.
San Saba	TX	Golden-cheeked Warbler	4.5 to 5 inches long with a wingspan of 7.75 inches. The male has a black back, throat, and cap; and yellow cheeks with a black stripe through the eye. Females are similar, but less colorful. Lower breast and belly of both sexes are white with black stripes on the flanks.	Habitat can be characterized as oak-juniper woodland, providing nest substrate and essential foraging substrate.	Breeds exclusively in Texas. Is present from early March to mid-August.
San Saba	TX	Arctic Peregrine Falcon	Arctic peregrine falcons are slaty gray above and whitish below, and have a black head with vertical "bandit's mask" pattern over the eyes. This falcon can be distinguished from the American peregrine falcon by its smaller size and	Nests in the Arctic tundra. Winters in the United States, Central, and South America, especially along coastlines and in mountains.	Occurs statewide in Texas during the fall and spring migrations, with a few wintering along the Texas Gulf Coast. Concentrates in April and October on North and South Padre Islands.

County	State	Name of Species	Species Description	Habitat	Comments
San Saba	TX	Whooping Crane	lighter coloration. They are very adept and exceedingly fast flyers, reaching speeds of more than 200 mph in dives. The dark brown or blue-gray backs of peregrines distinguish them from the sandy brown prairie falcon.	Marshes, river bottoms, potholes, prairies, cropland. Whooping cranes feed on small grains in agricultural fields, green forage, aquatic plants, insects, crustaceans, and small vertebrate animals.	
San Saba	TX	Piping Plover	A large, snowy white, long-necked bird with long legs that normally trail behind in flight, black primary feathers, a red crown, and a wedge-shaped patch of black feathers behind the eye. see Harlingen County (wintering distribution)		
Schleicher	TX	Arctic Peregrine Falcon	Arctic peregrine falcons are slaty gray above and whitish below, and have a black head with vertical "bandit's mask" pattern over the eyes. This falcon can be distinguished from the American peregrine falcon by its smaller size and lighter coloration. They are very adept and exceedingly fast flyers, reaching speeds of more than 200 mph in dives. The dark brown or blue-gray backs of peregrines distinguish them from the sandy brown prairie falcon. see Harlingen County (wintering distribution)	Nests in the Arctic tundra. Winters in the United States, Central, and South America, especially along coastlines and in mountains.	Occurs statewide in Texas during the fall and spring migrations, with a few wintering along the Texas Gulf Coast. Concentrates in April and October on North and South Padre Islands.
Schleicher	TX	Piping Plover			
Scurry	TX	Arctic Peregrine Falcon	Arctic peregrine falcons are slaty	Nests in the Arctic tundra. Winters in the United	Occurs statewide in Texas during the fall and spring migrations,

Federal Endangered Species

County	State	Name of Species	Species Description	Habitat	Comments
			gray above and whitish below, and have a black head with vertical "bandit's mask" pattern over the eyes. This falcon can be distinguished from the American peregrine falcon by its smaller size and lighter coloration. They are very adept and exceedingly fast flyers, reaching speeds of more than 200 mph in dives. The dark brown or blue-gray backs of peregrines distinguish them from the sandy brown prairie falcon. see Harlingen County (wintering distribution)	States, Central, and South America, especially along coastlines and in mountains.	with a few wintering along the Texas Gulf Coast. Concentrates in April and October on North and South Padre Islands.
Scurry	TX	Piping Plover			
Scurry	TX	Bald Eagle	A large eagle with white head and tail in adult, wingspan 6 to 7.5 ft.. Tarsi are bare of feathers. Immatures are dark or mottled.	Nests near water; requires large trees for nesting. Winters along major rivers and reservoirs, and occasionally in rangeland areas. Fish, waterfowl, and carrion are the primary food sources.	Counties shown as present distribution are those that contain large wintering population. Winter concentrations occur around large bodies of water from December-March.
Shackelford	TX	Arctic Peregrine Falcon	Arctic peregrine falcons are slaty gray above and whitish below, and have a black head with vertical "bandit's mask" pattern over the eyes. This falcon can be distinguished from the American peregrine falcon by its smaller size and lighter coloration. They are very adept and exceedingly fast flyers, reaching speeds of more than 200 mph in dives. The dark brown or blue-gray backs of peregrines	Nests in the Arctic tundra. Winters in the United States, Central, and South America, especially along coastlines and in mountains.	Occurs statewide in Texas during the fall and spring migrations, with a few wintering along the Texas Gulf Coast. Concentrates in April and October on North and South Padre Islands.

County	State	Name of Species	Species Description	Habitat	Comments
Shackelford	TX	Whooping Crane	distinguish them from the sandy brown prairie falcon. A large, snowy white, long-necked bird with long legs that normally trail behind in flight, black primary feathers, a red crown, and a wedge-shaped patch of black feathers behind the eye.	Marshes, river bottoms, potholes, prairies, cropland. Whooping cranes feed on small grains in agricultural fields, green forage, aquatic plants, insects, crustaceans, and small vertebrate animals.	
Shackelford	TX	Piping Plover	see Harlingen County (wintering distribution)		
Shclicher	TX	Bald Eagle	A large eagle with white head and tail in adult, wingspan 6 to 7.5 ft.. Tarsi are bare of feathers. Immatures are dark or mottled.	Nests near water; requires large trees for nesting. Winters along major rivers and reservoirs, and occasionally in rangeland areas. Fish, waterfowl, and carrion are the primary food sources.	Counties shown as present distribution are those that contain large wintering population. Winter concentrations occur around large bodies of water from December-March.
Shelby	TX	Red-Cockaded Woodpecker	The red-cockaded woodpecker 18 to 20 centimeters long with a wing span of 35 to 38 centimeters. There are black and white horizontal stripes on its back, and its cheeks and underparts are white. Its flanks are black streaked. The cap and stripe on the side of the neck and the throat are black. The male has a small red spot on each side of the black cap.	Open stands of pines with a minimum age of 60 years provide roosting and nesting requirements. Cavity excavation for roosting almost always occurs in living pines, and usually in those which are infected with a fungus producing what is known as red-heart disease.	This bird's range is closely tied to the distribution of southern pines.
Shelby	TX	Arctic Peregrine Falcon	Arctic peregrine falcons are slaty gray above and whitish below, and have a black head with vertical "bandit's mask" pattern over the eyes. This falcon can be distinguished from the American	Nests in the Arctic tundra. Winters in the United States, Central, and South America, especially along coastlines and in mountains.	Occurs statewide in Texas during the fall and spring migrations, with a few wintering along the Texas Gulf Coast. Concentrates in April and October on North and South Padre Islands.

Federal Endangered Species

County	State	Name of Species	Species Description	Habitat	Comments
			peregrine falcon by its smaller size and lighter coloration. They are very adept and exceedingly fast flyers, reaching speeds of more than 200 mph in dives. The dark brown or blue-gray backs of peregrines distinguish them from the sandy brown prairie falcon.		
Shelby	TX	Piping Plover	see Harlingen County (wintering distribution)		
Shelby	TX	Bald Eagle	A large eagle with white head and tail in adult, wingspan 6 to 7.5 ft.. Tarsi are bare of feathers. Immatures are dark or mottled.	Nests near water; requires large trees for nesting. Winters along major rivers and reservoirs, and occasionally in rangeland areas. Fish, waterfowl, and carrion are the primary food sources.	Counties shown as present distribution are those that contain large wintering population. Winter concentrations occur around large bodies of water from December-March.
Sherman	TX	Arctic Peregrine Falcon	Arctic peregrine falcons are slaty gray above and whitish below, and have a black head with vertical "bandit's mask" pattern over the eyes. This falcon can be distinguished from the American peregrine falcon by its smaller size and lighter coloration. They are very adept and exceedingly fast flyers, reaching speeds of more than 200 mph in dives. The dark brown or blue-gray backs of peregrines distinguish them from the sandy brown prairie falcon.	Nests in the Arctic tundra. Winters in the United States, Central, and South America, especially along coastlines and in mountains.	Occurs statewide in Texas during the fall and spring migrations, with a few wintering along the Texas Gulf Coast. Concentrates in April and October on North and South Padre Islands.
Sherman	TX	Piping Plover	see Harlingen County (wintering distribution)		
Sherman	TX	Bald Eagle	A large eagle with white head and tail in adult, wingspan 6	Nests near water; requires large trees for nesting. Winters along major rivers	Counties shown as present distribution are those that contain large wintering population. Winter

County	State	Name of Species	Species Description	Habitat	Comments
Somervell	TX	Black-capped Vireo	to 7.5 ft.. Tarsi are bare of feathers. Immatures are dark or mottled. Is a 4.5-inch insectivorous bird. Males are olive green above and white below with faint yellow flanks. The crown and upper half of the head is black with a partial white eye-ring and lores. Females are duller colored and have a slate gray crown and underparts washed with greenish yellow.	and reservoirs, and occasionally in rangeland areas. Fish, waterfowl, and carrion are the primary food sources. Preferred habitat consists of scattered trees and numerous dense clumps of bushes growing to ground level, interspersed with open areas of bare ground, rock, grasses or forbs. Most nests are located between 0.4 and 1.24 meters above ground level and are well-screened by foliage. Territories are located on steep slopes. The shallow soils slow succession, and the microclimates. On level terrain, tend to inhibit natural conditions that are maintained by wildfires and wildlife grazing that kept the vegetation in an early successional stage.	concentrations occur around large bodies of water from December-March. Breeds from central Oklahoma south through the Edward's Plateau, and Big Bend National Park, Texas, to at least Sierra Madre in central Coahuila, Mexico. In Texas, large populations generally found only on the Edward' Plateau. Large colonies are found on Fort Hood Military Reservation, and Devil's River and Kickapoo Caverns State Natural areas. Winters Mexico, with most recent records from Durango, Sinaloa, Nayarit, and Jalisco. Also a few wintering reports from Guerrero, Oaxaca, and southern Sonora.
Somervell	TX	Golden-cheeked Warbler	4.5 to 5 inches long with a wingspan of 7.75 inches. The male has a black back, throat, and cap; and yellow cheeks with a black stripe through the eye. Females are similar, but less colorful. Lower breast and belly of both sexes are white with black stripes on the flanks.	Habitat can be characterized as oak-juniper woodland, providing nest substrate and essential foraging substrate.	Breeds exclusively in Texas. Is present from early March to mid-August.
Somervell	TX	Arctic Peregrine Falcon	Arctic peregrine falcons are slaty gray above and whitish below, and have a black head with vertical "bandit's mask" pattern over the eyes. This falcon can be distinguished from the American peregrine falcon by its smaller size and lighter coloration. They are very adept	Nests in the Arctic tundra. Winters in the United States, Central, and South America, especially along coastlines and in mountains.	Occurs statewide in Texas during the fall and spring migrations, with a few wintering along the Texas Gulf Coast. Concentrates in April and October on North and South Padre Islands.

Federal Endangered Species

County	State	Name of Species	Species Description	Habitat	Comments
Somervell	TX	Whooping Crane	and exceedingly fast flyers, reaching speeds of more than 200 mph in dives. The dark brown or blue-gray backs of peregrines distinguish them from the sandy brown prairie falcon. A large, snowy white, long-necked bird with long legs that normally trail behind in flight, black primary feathers, a red crown, and a wedge-shaped patch of black feathers behind the eye.	Marshes, river bottoms, potholes, prairies, cropland. Whooping cranes feed on small grains in agricultural fields, green forage, aquatic plants, insects, crustaceans, and small vertebrate animals.	
Somervell	TX	Piping Plover	see Harlingen County (wintering distribution)		
Starr	TX	Ocelot	Small backs, are grayish to cinnamon, paler on the sides; underparts and inside limbs are whitish; dark markings form streaks that run obliquely down the sides, with two black stripes on each cheek. Young ocelots are darker than adults.	Dense almost impenetrable thickets that offer seclusion. It once occurred in desert scrub communities in southeastern Arizona. South of the United States, ocelots occur in humid tropical forests, coastal mangroves, and swampy savannas.	Is confined to native brushland of the lower Rio Grande Valley and also in other vegetated areas of south Texas.
Starr	TX	Johnston's Frankenia	Sprawling shrub, about 12-24 inches tall and 6-24 inches across. The woody roots give rise to several to many stems. Leaves and stems are grayish or bluish-green and sparse covering of short whitish hairs. Leaves are oblong, up to 0.5 inch long and 0.2 inch wide. Single white flowers are 5-6 petaled and small. Fruits are golden-brown,	Open, sparsely vegetated areas on rocky gypseous hillsides or salt flats around 250 to 2,500 feet in elevation with saladillo, seepweed, coldenia, and isocoma. In the U.S. occurs within the South Texas Plains vegetation zone; more specifically, within the mesquite-blackbrush brush (or Tamaulipan scrub). In Mexico, it occurs within the xerophytic matorral.	

County	State	Name of Species	Species Description	Habitat	Comments
Starr	TX	Arctic Peregrine Falcon	narrowly oval, and single-seeded. Arctic peregrine falcons are slaty gray above and whitish below, and have a black head with vertical "bandit's mask" pattern over the eyes. This falcon can be distinguished from the American peregrine falcon by its smaller size and lighter coloration. They are very adept and exceedingly fast flyers, reaching speeds of more than 200 mph in dives. The dark brown or blue-gray backs of peregrines distinguish them from the sandy brown prairie falcon. see Harlingen County (wintering distribution)	Nests in the Arctic tundra. Winters in the United States, Central, and South America, especially along coastlines and in mountains.	Occurs statewide in Texas during the fall and spring migrations, with a few wintering along the Texas Gulf Coast. Concentrates in April and October on North and South Padre Islands.
		Piping Plover			
Starr	TX	Golden-cheeked Warbler	4.5 to 5 inches long with a wingspan of 7.75 inches. The male has a black back, throat, and cap; and yellow cheeks with a black stripe through the eye. Females are similar, but less colorful. Lower breast and belly of both sexes are white with black stripes on the flanks.	Habitat can be characterized as oak-juniper woodland, providing nest substrate and essential foraging substrate.	Breeds exclusively in Texas. Is present from early March to mid-August.
Stephens	TX	Arctic Peregrine Falcon	Arctic peregrine falcons are slaty gray above and whitish below, and have a black head with vertical "bandit's mask" pattern over the eyes. This falcon can be distinguished from the American	Nests in the Arctic tundra. Winters in the United States, Central, and South America, especially along coastlines and in mountains.	Occurs statewide in Texas during the fall and spring migrations, with a few wintering along the Texas Gulf Coast. Concentrates in April and October on North and South Padre Islands.

Federal Endangered Species

County	State	Name of Species	Species Description	Habitat	Comments
Stephens	TX	Whooping Crane	<p>peregrine falcon by its smaller size and lighter coloration. They are very adept and exceedingly fast flyers, reaching speeds of more than 200 mph in dives. The dark brown or blue-gray backs of peregrines distinguish them from the sandy brown prairie falcon.</p> <p>A large, snowy white, long-necked bird with long legs that normally trail behind in flight, black primary feathers, a red crown, and a wedge-shaped patch of black feathers behind the eye.</p>	Marshes, river bottoms, potholes, prairies, cropland. Whooping cranes feed on small grains in agricultural fields, green forage, aquatic plants, insects, crustaceans, and small vertebrate animals.	
Stephens	TX	Piping Plover	see Harlingen County (wintering distribution)		
Sterling	TX	Arctic Peregrine Falcon	<p>Arctic peregrine falcons are slaty gray above and whitish below, and have a black head with vertical "bandit's mask" pattern over the eyes. This falcon can be distinguished from the American peregrine falcon by its smaller size and lighter coloration. They are very adept and exceedingly fast flyers, reaching speeds of more than 200 mph in dives. The dark brown or blue-gray backs of peregrines distinguish them from the sandy brown prairie falcon.</p>	<p>Nests in the Arctic tundra. Winters in the United States, Central, and South America, especially along coastlines and in mountains.</p>	Occurs statewide in Texas during the fall and spring migrations, with a few wintering along the Texas Gulf Coast. Concentrates in April and October on North and South Padre Islands.
Sterling	TX	Piping Plover	see Harlingen County (wintering distribution)		

County	State	Name of Species	Species Description	Habitat	Comments
Sterling	TX	Bald Eagle	A large eagle with white head and tail in adult, wingspan 6 to 7.5 ft.. Tarsi are bare of feathers. Immatures are dark or mottled.	Nests near water; requires large trees for nesting. Winters along major rivers and reservoirs, and occasionally in rangeland areas. Fish, waterfowl, and carrion are the primary food sources.	Counties shown as present distribution are those that contain large wintering population. Winter concentrations occur around large bodies of water from December-March.
Stonewall	TX	Arctic Peregrine Falcon	Arctic peregrine falcons are slaty gray above and whitish below, and have a black head with vertical "bandit's mask" pattern over the eyes. This falcon can be distinguished from the American peregrine falcon by its smaller size and lighter coloration. They are very adept and exceedingly fast flyers, reaching speeds of more than 200 mph in dives. The dark brown or blue-gray backs of peregrines distinguish them from the sandy brown prairie falcon.	Nests in the Arctic tundra. Winters in the United States, Central, and South America, especially along coastlines and in mountains.	Occurs statewide in Texas during the fall and spring migrations, with a few wintering along the Texas Gulf Coast. Concentrates in April and October on North and South Padre Islands.
Stonewall	TX	Whooping Crane	A large, snowy white, long-necked bird with long legs that normally trail behind in flight, black primary feathers, a red crown, and a wedge-shaped patch of black feathers behind the eye.	Marshes, river bottoms, potholes, prairies, cropland. Whooping cranes feed on small grains in agricultural fields, green forage, aquatic plants, insects, crustaceans, and small vertebrate animals.	
Stonewall	TX	Piping Plover	see Harlingen County (wintering distribution)		
Stonewall	TX	Bald Eagle	A large eagle with white head and tail in adult, wingspan 6 to 7.5 ft.. Tarsi are bare of feathers. Immatures are dark or mottled.	Nests near water; requires large trees for nesting. Winters along major rivers and reservoirs, and occasionally in rangeland areas. Fish, waterfowl, and carrion are the primary food sources.	Counties shown as present distribution are those that contain large wintering population. Winter concentrations occur around large bodies of water from December-March.
Sutton	TX	Black-capped Vireo	Is a 4.5-inch	Preferred habitat consists	Breeds from central Oklahoma south

Federal Endangered Species

County	State	Name of Species	Species Description	Habitat	Comments
			insectivorous bird. Males are olive green above and white below with faint yellow flanks. The crown and upper half of the head is black with a partial white eye-ring and lores. Females are duller colored and have a slate gray crown and underparts washed with greenish yellow.	of scattered trees and numerous dense clumps of bushes growing to ground level, interspersed with open areas of bare ground, rock, grasses or forbs. Most nests are located between 0.4 and 1.24 meters above ground level and are well-screened by foliage. Territories are located on steep slopes. The shallow soils slow succession, and the microclimates. On level terrain, tend to inhibit natural conditions that are maintained by wildfires and wildlife grazing that kept the vegetation in an early successional stage.	through the Edward's Plateau, and Big Bend National Park, Texas, to at least Sierra Madre in central Coahuila, Mexico. In Texas, large populations generally found only on the Edward' Plateau. Large colonies are found on Fort Hood Military Reservation, and Devil's River and Kickapoo Caverns State Natural areas. Winters Mexico, with most recent records from Durango, Sinaloa, Nayarit, and Jalisco. Also a few wintering reports from Guerrero, Oaxaca, and southern Sonora.
Sutton	TX	Arctic Peregrine Falcon	Arctic peregrine falcons are slaty gray above and whitish below, and have a black head with vertical "bandit's mask" pattern over the eyes. This falcon can be distinguished from the American peregrine falcon by its smaller size and lighter coloration. They are very adept and exceedingly fast flyers, reaching speeds of more than 200 mph in dives. The dark brown or blue-gray backs of peregrines distinguish them from the sandy brown prairie falcon.	Nests in the Arctic tundra. Winters in the United States, Central, and South America, especially along coastlines and in mountains.	Occurs statewide in Texas during the fall and spring migrations, with a few wintering along the Texas Gulf Coast. Concentrates in April and October on North and South Padre Islands.
Sutton	TX	Piping Plover	see Harlingen County (wintering distribution)		
Sutton	TX	Bald Eagle	A large eagle with white head and tail in adult, wingspan 6 to 7.5 ft.. Tarsi are bare of feathers. Immatures are dark or mottled.	Nests near water; requires large trees for nesting. Winters along major rivers and reservoirs, and occasionally in rangeland areas. Fish, waterfowl, and carrion are the primary food sources.	Counties shown as present distribution are those that contain large wintering population. Winter concentrations occur around large bodies of water from December-March.

County	State	Name of Species	Species Description	Habitat	Comments
Swisher	TX	Arctic Peregrine Falcon	Arctic peregrine falcons are slaty gray above and whitish below, and have a black head with vertical "bandit's mask" pattern over the eyes. This falcon can be distinguished from the American peregrine falcon by its smaller size and lighter coloration. They are very adept and exceedingly fast flyers, reaching speeds of more than 200 mph in dives. The dark brown or blue-gray backs of peregrines distinguish them from the sandy brown prairie falcon.	Nests in the Arctic tundra. Winters in the United States, Central, and South America, especially along coastlines and in mountains.	Occurs statewide in Texas during the fall and spring migrations, with a few wintering along the Texas Gulf Coast. Concentrates in April and October on North and South Padre Islands.
Swisher	TX	Piping Plover	see Harlingen County (wintering distribution)		
Swisher	TX	Bald Eagle	A large eagle with white head and tail in adult, wingspan 6 to 7.5 ft.. Tarsi are bare of feathers. Immatures are dark or mottled.	Nests near water; requires large trees for nesting. Winters along major rivers and reservoirs, and occasionally in rangeland areas. Fish, waterfowl, and carrion are the primary food sources.	Counties shown as present distribution are those that contain large wintering population. Winter concentrations occur around large bodies of water from December-March.
Tarrant	TX	Arctic Peregrine Falcon	Arctic peregrine falcons are slaty gray above and whitish below, and have a black head with vertical "bandit's mask" pattern over the eyes. This falcon can be distinguished from the American peregrine falcon by its smaller size and lighter coloration. They are very adept and exceedingly fast flyers, reaching speeds of more than 200 mph in dives. The dark brown or	Nests in the Arctic tundra. Winters in the United States, Central, and South America, especially along coastlines and in mountains.	Occurs statewide in Texas during the fall and spring migrations, with a few wintering along the Texas Gulf Coast. Concentrates in April and October on North and South Padre Islands.

Federal Endangered Species

County	State	Name of Species	Species Description	Habitat	Comments
Tarrant	TX	Whooping Crane	blue-gray backs of peregrines distinguish them from the sandy brown prairie falcon. A large, snowy white, long-necked bird with long legs that normally trail behind in flight, black primary feathers, a red crown, and a wedge-shaped patch of black feathers behind the eye.	Marshes, river bottoms, potholes, prairies, cropland. Whooping cranes feed on small grains in agricultural fields, green forage, aquatic plants, insects, crustaceans, and small vertebrate animals.	
Tarrant	TX	Piping Plover	see Harlingen County (wintering distribution)		
Taylor	TX	Black-capped Vireo	Is a 4.5-inch insectivorous bird. Males are olive green above and white below with faint yellow flanks. The crown and upper half of the head is black with a partial white eye-ring and lores. Females are duller colored and have a slate gray crown and underparts washed with greenish yellow.	Preferred habitat consists of scattered trees and numerous dense clumps of bushes growing to ground level, interspersed with open areas of bare ground, rock, grasses or forbs. Most nests are located between 0.4 and 1.24 meters above ground level and are well-screened by foliage. Territories are located on steep slopes. The shallow soils slow succession, and the microclimates. On level terrain, tend to inhibit natural conditions that are maintained by wildfires and wildlife grazing that kept the vegetation in an early successional stage.	Breeds from central Oklahoma south through the Edward's Plateau, and Big Bend National Park, Texas, to at least Sierra Madre in central Coahuila, Mexico. In Texas, large populations generally found only on the Edward' Plateau. Large colonies are found on Fort Hood Military Reservation, and Devil's River and Kickapoo Caverns State Natural areas. Winters Mexico, with most recent records from Durango, Sinaloa, Nayarit, and Jalisco. Also a few wintering reports from Guerrero, Oaxaca, and southern Sonora.
Taylor	TX	Piping Plover	see Harlingen County (wintering distribution)		
Terrell	TX	Bunched Cory Cactus	Stems are dark grayish green, usually single, numerous needle-like spines, that do not completely hide the stem. Flowers are funnel shaped, and pale pink to a deep rose purple. Outer petals are greenish purple, narrow and lance-shaped. Fruits	Occurs on limestone rock on ledges, slopes, flats, and outcrops at elevations between 2,500 and 3,500 feet. It is confined to rocky, well-drained, and full sunlit sites. Mean annual rainfall is 12 inches and mean annual temperature is 65 degrees F.	

County	State	Name of Species	Species Description	Habitat	Comments
Terrell	TX	Black-capped Vireo	are egg-shaped, and up to 1 inch long with small (.06 inch), brown, kidney-shaped seeds. Is a 4.5-inch insectivorous bird. Males are olive green above and white below with faint yellow flanks. The crown and upper half of the head is black with a partial white eye-ring and lores. Females are duller colored and have a slate gray crown and underparts washed with greenish yellow.	Preferred habitat consists of scattered trees and numerous dense clumps of bushes growing to ground level, interspersed with open areas of bare ground, rock, grasses or forbs. Most nests are located between 0.4 and 1.24 meters above ground level and are well-screened by foliage. Territories are located on steep slopes. The shallow soils slow succession, and the microclimates. On level terrain, tend to inhibit natural conditions that are maintained by wildfires and wildlife grazing that kept the vegetation in an early successional stage.	Breeds from central Oklahoma south through the Edward's Plateau, and Big Bend National Park, Texas, to at least Sierra Madre in central Coahuila, Mexico. In Texas, large populations generally found only on the Edward' Plateau. Large colonies are found on Fort Hood Military Reservation, and Devil's River and Kickapoo Caverns State Natural areas. Winters Mexico, with most recent records from Durango, Sinaloa, Nayarit, and Jalisco. Also a few wintering reports from Guerrero, Oaxaca, and southern Sonora.
Terrell	TX	Arctic Peregrine Falcon	Arctic peregrine falcons are slaty gray above and whitish below, and have a black head with vertical "bandit's mask" pattern over the eyes. This falcon can be distinguished from the American peregrine falcon by its smaller size and lighter coloration. They are very adept and exceedingly fast flyers, reaching speeds of more than 200 mph in dives. The dark brown or blue-gray backs of peregrines distinguish them from the sandy brown prairie falcon. see Harlingen County (wintering distribution)	Nests in the Arctic tundra. Winters in the United States, Central, and South America, especially along coastlines and in mountains.	Occurs statewide in Texas during the fall and spring migrations, with a few wintering along the Texas Gulf Coast. Concentrates in April and October on North and South Padre Islands.
Terrell	TX	Piping Plover			
Terrell	TX	Bald Eagle	A large eagle with white head and tail	Nests near water; requires large trees for nesting.	Counties shown as present distribution are those that contain

Federal Endangered Species

County	State	Name of Species	Species Description	Habitat	Comments
			in adult, wingspan 6 to 7.5 ft.. Tarsi are bare of feathers. Immatures are dark or mottled.	Winters along major rivers and reservoirs, and occasionally in rangeland areas. Fish, waterfowl, and carrion are the primary food sources.	large wintering population. Winter concentrations occur around large bodies of water from December-March.
Terry	TX	Arctic Peregrine Falcon	Arctic peregrine falcons are slaty gray above and whitish below, and have a black head with vertical "bandit's mask" pattern over the eyes. This falcon can be distinguished from the American peregrine falcon by its smaller size and lighter coloration. They are very adept and exceedingly fast flyers, reaching speeds of more than 200 mph in dives. The dark brown or blue-gray backs of peregrines distinguish them from the sandy brown prairie falcon. see Harlingen County (wintering distribution)	Nests in the Arctic tundra. Winters in the United States, Central, and South America, especially along coastlines and in mountains.	Occurs statewide in Texas during the fall and spring migrations, with a few wintering along the Texas Gulf Coast. Concentrates in April and October on North and South Padre Islands.
Terry	TX	Piping Plover			
Terry	TX	Bald Eagle	A large eagle with white head and tail in adult, wingspan 6 to 7.5 ft.. Tarsi are bare of feathers. Immatures are dark or mottled.	Nests near water; requires large trees for nesting. Winters along major rivers and reservoirs, and occasionally in rangeland areas. Fish, waterfowl, and carrion are the primary food sources.	Counties shown as present distribution are those that contain large wintering population. Winter concentrations occur around large bodies of water from December-March.
Texarkana	TX	Arctic Peregrine Falcon	Arctic peregrine falcons are slaty gray above and whitish below, and have a black head with vertical "bandit's mask" pattern over the eyes. This falcon can be distinguished from the American peregrine falcon by its smaller size and lighter coloration.	Nests in the Arctic tundra. Winters in the United States, Central, and South America, especially along coastlines and in mountains.	Occurs statewide in Texas during the fall and spring migrations, with a few wintering along the Texas Gulf Coast. Concentrates in April and October on North and South Padre Islands.

County	State	Name of Species	Species Description	Habitat	Comments
Texarkana	TX	Least Tern	<p>They are very adept and exceedingly fast flyers, reaching speeds of more than 200 mph in dives. The dark brown or blue-gray backs of peregrines distinguish them from the sandy brown prairie falcon.</p> <p>Small birds (21 cm long) Black crown, white forehead, grayish back and dorsal wing surfaces, jet black wing tips, snowy white underparts, and a black-tipped yellow bill. The male's bill is orange to bright yellow and the female's is light or dull yellow or straw-colored.</p>	<p>Premier nesting sites are salt flats, broad sandbars, and barren shores along wide, shallow rivers. Vegetation, if present, is usually located well away from the colony, with the exception of bugseed, eastern cottonwood, and sandbar willow. As natural nesting sites have become sparse, birds have used dredge islands, dikefields, fly-ash lagoons, sandpits, and gravel levee roads as nesting sites.</p>	<p>Occur as remnant colonies within their historic distribution. Winters along the Gulf Coast.</p>
Texas City	TX	Whooping Crane	<p>A large, snowy white, long-necked bird with long legs that normally trail behind in flight, black primary feathers, a red crown, and a wedge-shaped patch of black feathers behind the eye.</p>	<p>Marshes, river bottoms, potholes, prairies, cropland. Whooping cranes feed on small grains in agricultural fields, green forage, aquatic plants, insects, crustaceans, and small vertebrate animals.</p>	
Titus	TX	Arctic Peregrine Falcon	<p>Arctic peregrine falcons are slaty gray above and whitish below, and have a black head with vertical "bandit's mask" pattern over the eyes. This falcon can be distinguished from the American peregrine falcon by its smaller size and lighter coloration. They are very adept and exceedingly fast flyers, reaching speeds of more than</p>	<p>Nests in the Arctic tundra. Winters in the United States, Central, and South America, especially along coastlines and in mountains.</p>	<p>Occurs statewide in Texas during the fall and spring migrations, with a few wintering along the Texas Gulf Coast. Concentrates in April and October on North and South Padre Islands.</p>

Federal Endangered Species

County	State	Name of Species	Species Description	Habitat	Comments
Titus	TX	Piping Plover	200 mph in dives. The dark brown or blue-gray backs of peregrines distinguish them from the sandy brown prairie falcon. see Harlingen County (wintering distribution)		
Titus	TX	Bald Eagle	A large eagle with white head and tail in adult, wingspan 6 to 7.5 ft.. Tarsi are bare of feathers. Immatures are dark or mottled.	Nests near water; requires large trees for nesting. Winters along major rivers and reservoirs, and occasionally in rangeland areas. Fish, waterfowl, and carrion are the primary food sources.	Counties shown as present distribution are those that contain large wintering population. Winter concentrations occur around large bodies of water from December-March.
Tom Green	TX	Black-capped Vireo	Is a 4.5-inch insectivorous bird. Males are olive green above and white below with faint yellow flanks. The crown and upper half of the head is black with a partial white eye-ring and lores. Females are duller colored and have a slate gray crown and underparts washed with greenish yellow.	Preferred habitat consists of scattered trees and numerous dense clumps of bushes growing to ground level, interspersed with open areas of bare ground, rock, grasses or forbs. Most nests are located between 0.4 and 1.24 meters above ground level and are well-screened by foliage. Territories are located on steep slopes. The shallow soils slow succession, and the microclimates. On level terrain, tend to inhibit natural conditions that are maintained by wildfires and wildlife grazing that kept the vegetation in an early successional stage.	Breeds from central Oklahoma south through the Edward's Plateau, and Big Bend National Park, Texas, to at least Sierra Madre in central Coahuila, Mexico. In Texas, large populations generally found only on the Edward' Plateau. Large colonies are found on Fort Hood Military Reservation, and Devil's River and Kickapoo Caverns State Natural areas. Winters Mexico, with most recent records from Durango, Sinaloa, Nayarit, and Jalisco. Also a few wintering reports from Guerrero, Oaxaca, and southern Sonora.
Tom Green	TX	Arctic Peregrine Falcon	Arctic peregrine falcons are slaty gray above and whitish below, and have a black head with vertical "bandit's mask" pattern over the eyes. This falcon can be distinguished from the American peregrine falcon by its smaller size and lighter coloration. They are very adept and exceedingly fast flyers, reaching	Nests in the Arctic tundra. Winters in the United States, Central, and South America, especially along coastlines and in mountains.	Occurs statewide in Texas during the fall and spring migrations, with a few wintering along the Texas Gulf Coast. Concentrates in April and October on North and South Padre Islands.

County	State	Name of Species	Species Description	Habitat	Comments
Tom Green	TX	Piping Plover	speeds of more than 200 mph in dives. The dark brown or blue-gray backs of peregrines distinguish them from the sandy brown prairie falcon. see Harlingen County (wintering distribution)		
Tom Green	TX	Bald Eagle	A large eagle with white head and tail in adult, wingspan 6 to 7.5 ft.. Tarsi are bare of feathers. Immatures are dark or mottled.	Nests near water; requires large trees for nesting. Winters along major rivers and reservoirs, and occasionally in rangeland areas. Fish, waterfowl, and carrion are the primary food sources.	Counties shown as present distribution are those that contain large wintering population. Winter concentrations occur around large bodies of water from December-March.
Travis	TX	Bee Creek Cave Harvestman	Small (3mm body length, width of body at widest point 1.4mm); long legs; blind; white to pale orange and very slightly pigmented harvestman or daddy long legs.	In habits landforms and subsurface features, such as sinkholes and caves, that are produced by solution of bedrock. Drainage into the subsurface, with little runoff. Adults are more likely to be seen moving over silt and moist rocks, while immatures are usually under rocks.	
Travis	TX	Kretschmarr Cave Mole Beetle	Small (2mm) beetle; reddish-brown, shiny; body surface sparsely and weakly punctuated; eyes are absent; and legs are very long and slender.	Inhabits landforms and subsurface features, such as sinkholes and caves, that are produced by solution of bedrock. Drainage into the subsurface, with little runoff. Adults are more likely to be seen moving over silt and moist rocks, while immatures are under rocks. Requires damp, but not flooded environment.	
Travis	TX	Tooth Cave Ground Beetle	Small (7-8mm), reddish-brown beetle with rudimentary eyes.	Inhabits landforms and subsurface features, such as sinkholes and caves, that are produced by solution of bedrock. Drainage in these areas is mostly into the subsurface, with little runoff. Requires damp, but not flooded environment. Usually found roaming on cave floor and walls.	
Travis	TX	Tooth Cave Pseudoscorpion	Small (4mm body length), blind, animal resembling a	It inhabits landforms and subsurface features, such as sinkholes and caves, that	

Federal Endangered Species

County	State	Name of Species	Species Description	Habitat	Comments
			tailless scorpion.	are produced by solution of bedrock. Drainage in these areas is mostly into the subsurface, with little runoff. Requires damp, but not flooded environment.	
Travis	TX	Tooth Cave Spider	Small (1.6mm), pale colored, long-legged spider with reduced eyes.	Inhabits landforms and subsurface features, such as sinkholes and caves, that are produced by solution of bedrock. Drainage in these areas is mostly into the subsurface, with little runoff. Sedentary aerial spider that hangs from a tangle or sheet web from the ceiling.	
Travis	TX	Black-capped Vireo	Is a 4.5-inch insectivorous bird. Males are olive green above and white below with faint yellow flanks. The crown and upper half of the head is black with a partial white eye-ring and lores. Females are duller colored and have a slate gray crown and underparts washed with greenish yellow.	Preferred habitat consists of scattered trees and numerous dense clumps of bushes growing to ground level, interspersed with open areas of bare ground, rock, grasses or forbs. Most nests are located between 0.4 and 1.24 meters above ground level and are well-screened by foliage. Territories are located on steep slopes. The shallow soils slow succession, and the microclimates. On level terrain, tend to inhibit natural conditions that are maintained by wildfires and wildlife grazing that kept the vegetation in an early successional stage.	Breeds from central Oklahoma south through the Edward's Plateau, and Big Bend National Park, Texas, to at least Sierra Madre in central Coahuila, Mexico. In Texas, large populations generally found only on the Edward's Plateau. Large colonies are found on Fort Hood Military Reservation, and Devil's River and Kickapoo Caverns State Natural areas. Winters Mexico, with most recent records from Durango, Sinaloa, Nayarit, and Jalisco. Also a few wintering reports from Guerrero, Oaxaca, and southern Sonora.
Travis	TX	Golden-cheeked Warbler	4.5 to 5 inches long with a wingspan of 7.75 inches. The male has a black back, throat, and cap; and yellow cheeks with a black stripe through the eye. Females are similar, but less colorful. Lower breast and belly of both sexes are white with black stripes on the flanks.	Habitat can be characterized as oak-juniper woodland, providing nest substrate and essential foraging substrate.	Breeds exclusively in Texas. Is present from early March to mid-August.
Travis	TX	Arctic Peregrine Falcon	Arctic peregrine falcons are slaty gray above and	Nests in the Arctic tundra. Winters in the United States, Central, and South	Occurs statewide in Texas during the fall and spring migrations, with a few wintering along the

County	State	Name of Species	Species Description	Habitat	Comments
			<p>whitish below, and have a black head with vertical "bandit's mask" pattern over the eyes. This falcon can be distinguished from the American peregrine falcon by its smaller size and lighter coloration. They are very adept and exceedingly fast flyers, reaching speeds of more than 200 mph in dives. The dark brown or blue-gray backs of peregrines distinguish them from the sandy brown prairie falcon.</p>	America, especially along coastlines and in mountains.	Texas Gulf Coast. Concentrates in April and October on North and South Padre Islands.
Travis	TX	Whooping Crane	<p>A large, snowy white, long-necked bird with long legs that normally trail behind in flight, black primary feathers, a red crown, and a wedge-shaped patch of black feathers behind the eye.</p>	Marshes, river bottoms, potholes, prairies, cropland. Whooping cranes feed on small grains in agricultural fields, green forage, aquatic plants, insects, crustaceans, and small vertebrate animals.	
Travis	TX	Piping Plover	see Harlingen County (wintering distribution)		
Trinity	TX	Red-Cockaded Woodpecker	<p>The red-cockaded woodpecker 18 to 20 centimeters long with a wing span of 35 to 38 centimeters. There are black and white horizontal stripes on its back, and its cheeks and underparts are white. Its flanks are black streaked. The cap and stripe on the side of the neck and the throat are black. The male has a small red spot on each side of the black cap.</p>	Open stands of pines with a minimum age of 60 years provide roosting and nesting requirements. Cavity excavation for roosting almost always occurs in living pines, and usually in those which are infected with a fungus producing what is known as red-heart disease.	This bird's range is closely tied to the distribution of southern pines.

Federal Endangered Species

County	State	Name of Species	Species Description	Habitat	Comments
Trinity	TX	American Alligator	A large (up to 16 feet), lizard-like reptile with a broadly rounded snout. General adult coloration is grayish-black.	Broad river valleys, meandering streams, oxbow lakes, marshes, swamps, estuaries, bayous, and creeks with minimal water-flow.	Currently occur in more than 90% of their historic range. They also occur in suitable inland habitat.
Trinity	TX	Arctic Peregrine Falcon	Arctic peregrine falcons are slaty gray above and whitish below, and have a black head with vertical "bandit's mask" pattern over the eyes. This falcon can be distinguished from the American peregrine falcon by its smaller size and lighter coloration. They are very adept and exceedingly fast flyers, reaching speeds of more than 200 mph in dives. The dark brown or blue-gray backs of peregrines distinguish them from the sandy brown prairie falcon.	Nests in the Arctic tundra. Winters in the United States, Central, and South America, especially along coastlines and in mountains.	Occurs statewide in Texas during the fall and spring migrations, with a few wintering along the Texas Gulf Coast. Concentrates in April and October on North and South Padre Islands.
Trinity	TX	Piping Plover	see Harlingen County (wintering distribution)		
Trinity	TX	Bald Eagle	A large eagle with white head and tail in adult, wingspan 6 to 7.5 ft.. Tarsi are bare of feathers. Immatures are dark or mottled.	Nests near water; requires large trees for nesting. Winters along major rivers and reservoirs, and occasionally in rangeland areas. Fish, waterfowl, and carrion are the primary food sources.	Counties shown as present distribution are those that contain large wintering population. Winter concentrations occur around large bodies of water from December-March.
Tyler	TX	Red-Cockaded Woodpecker	The red-cockaded woodpecker 18 to 20 centimeters long with a wing span of 35 to 38 centimeters. There are black and white horizontal stripes on its back, and its cheeks and underparts are white. Its flanks are black streaked.	Open stands of pines with a minimum age of 60 years provide roosting and nesting requirements. Cavity excavation for roosting almost always occurs in living pines, and usually in those which are infected with a fungus producing what is known as red-heart disease.	This bird's range is closely tied to the distribution of southern pines.

County	State	Name of Species	Species Description	Habitat	Comments
Tyler	TX	American Alligator	<p>The cap and stripe on the side of the neck and the throat are black. The male has a small red spot on each side of the black cap.</p> <p>A large (up to 16 feet), lizard-like reptile with a broadly rounded snout. General adult coloration is grayish-black.</p>	Broad river valleys, meandering streams, oxbow lakes, marshes, swamps, estuaries, bayous, and creeks with minimal water-flow.	Currently occur in more than 90% of their historic range. They also occur in suitable inland habitat.
Tyler	TX	Texas Trailing Phlox	<p>Short (up to 12 inches), clump forming, perennial herb with spreading, evergreen shoots. Shoots are finely hairy. Flowers occur in groups of about 3-6 flowers that bloom outwardly from the center. Flowers may vary from pink or rose-pink to bluish lavender or purple, and generally have a darker central eye. The lobes are longer than broad and have a conspicuous notch at the tip.</p>	Occurs on sandy-loam to deep sand, in open, grassy areas. Annual rainfall is between 48 to 53 inches.	
Tyler	TX	Arctic Peregrine Falcon	<p>Arctic peregrine falcons are slaty gray above and whitish below, and have a black head with vertical "bandit's mask" pattern over the eyes. This falcon can be distinguished from the American peregrine falcon by its smaller size and lighter coloration. They are very adept and exceedingly fast flyers, reaching speeds of more than 200 mph in dives. The dark brown or blue-gray backs of</p>	Nests in the Arctic tundra. Winters in the United States, Central, and South America, especially along coastlines and in mountains.	Occurs statewide in Texas during the fall and spring migrations, with a few wintering along the Texas Gulf Coast. Concentrates in April and October on North and South Padre Islands.

Federal Endangered Species

County	State	Name of Species	Species Description	Habitat	Comments
Tyler	TX	Piping Plover	peregrines distinguish them from the sandy brown prairie falcon. see Harlingen County (wintering distribution)		
Tyler	TX	Piping Plover	see Harlingen County (wintering distribution)		
Upshur	TX	Arctic Peregrine Falcon	Arctic peregrine falcons are slaty gray above and whitish below, and have a black head with vertical "bandit's mask" pattern over the eyes. This falcon can be distinguished from the American peregrine falcon by its smaller size and lighter coloration. They are very adept and exceedingly fast flyers, reaching speeds of more than 200 mph in dives. The dark brown or blue-gray backs of peregrines distinguish them from the sandy brown prairie falcon. see Harlingen County (wintering distribution)	Nests in the Arctic tundra. Winters in the United States, Central, and South America, especially along coastlines and in mountains.	Occurs statewide in Texas during the fall and spring migrations, with a few wintering along the Texas Gulf Coast. Concentrates in April and October on North and South Padre Islands.
Upshur	TX	Piping Plover	see Harlingen County (wintering distribution)		
Upshur	TX	Bald Eagle	A large eagle with white head and tail in adult, wingspan 6 to 7.5 ft.. Tarsi are bare of feathers. Immatures are dark or mottled.	Nests near water; requires large trees for nesting. Winters along major rivers and reservoirs, and occasionally in rangeland areas. Fish, waterfowl, and carrion are the primary food sources.	Counties shown as present distribution are those that contain large wintering population. Winter concentrations occur around large bodies of water from December-March.
Upton	TX	Arctic Peregrine Falcon	Arctic peregrine falcons are slaty gray above and whitish below, and have a black head with vertical "bandit's mask" pattern over the eyes. This falcon can be distinguished	Nests in the Arctic tundra. Winters in the United States, Central, and South America, especially along coastlines and in mountains.	Occurs statewide in Texas during the fall and spring migrations, with a few wintering along the Texas Gulf Coast. Concentrates in April and October on North and South Padre Islands.

County	State	Name of Species	Species Description	Habitat	Comments
			from the American peregrine falcon by its smaller size and lighter coloration. They are very adept and exceedingly fast flyers, reaching speeds of more than 200 mph in dives. The dark brown or blue-gray backs of peregrines distinguish them from the sandy brown prairie falcon.		
Upton	TX	Piping Plover	see Harlingen County (wintering distribution)		
Upton	TX	Bald Eagle	A large eagle with white head and tail in adult, wingspan 6 to 7.5 ft.. Tarsi are bare of feathers. Immatures are dark or mottled.	Nests near water; requires large trees for nesting. Winters along major rivers and reservoirs, and occasionally in rangeland areas. Fish, waterfowl, and carrion are the primary food sources.	Counties shown as present distribution are those that contain large wintering population. Winter concentrations occur around large bodies of water from December-March.
Uvalde	TX	Texas Snowbells	A strikingly beautiful, irregularly-branched, deciduous shrub or small tree, reaching up to 15 feet tall. The alternate leaves are nearly round with smooth margins, and are bright green above and silvery below. Flowers are bell-shaped, bright, shiny white, in groups of three to five on short, slightly hairy stalks. Fruits are green, maturing to brown, hairy, rounded, dry and short-stalked.	This species is endemic to limestone bluffs and cliff faces along rivers, streams, or dry beds in the Edward's Plateau.	
Uvalde	TX	Tobusch Fishhook Cactus	Rounded, biscuit-shaped cacti usually 2-3 inches tall (rarely 5 inches) and up to 3.5 inches in diameter. The dark green stems are	Occurs on limestone gravels of stream terraces, limestone ledges, ridges, and openings on the rocky hills of Live-oak juniper woodlands.	

Federal Endangered Species

County	State	Name of Species	Species Description	Habitat	Comments
			usually solitary and partially hidden by spines. The relatively small flowers (1to 1.5 inches long and wide) are yellow to cream with green to yellow stigmas. Blooming begins in February and is finished by mid-April. Fruits are fleshy and green, ripening with a pink or pinkish-brown flush, mature by late spring or early summer, with black seeds.		
Uvalde	TX	Black-capped Vireo	Is a 4.5-inch insectivorous bird. Males are olive green above and white below with faint yellow flanks. The crown and upper half of the head is black with a partial white eye-ring and lores. Females are duller colored and have a slate gray crown and underparts washed with greenish yellow.	Preferred habitat consists of scattered trees and numerous dense clumps of bushes growing to ground level, interspersed with open areas of bare ground, rock, grasses or forbs. Most nests are located between 0.4 and 1.24 meters above ground level and are well-screened by foliage. Territories are located on steep slopes. The shallow soils slow succession, and the microclimates. On level terrain, tend to inhibit natural conditions that are maintained by wildfires and wildlife grazing that kept the vegetation in an early successional stage.	Breeds from central Oklahoma south through the Edward's Plateau, and Big Bend National Park, Texas, to at least Sierra Madre in central Coahuila, Mexico. In Texas, large populations generally found only on the Edward' Plateau. Large colonies are found on Fort Hood Military Reservation, and Devil's River and Kickapoo Caverns State Natural areas. Winters Mexico, with most recent records from Durango, Sinaloa, Nayarit, and Jalisco. Also a few wintering reports from Guerrero, Oaxaca, and southern Sonora.
Uvalde	TX	Golden-cheeked Warbler	4.5 to 5 inches long with a wingspan of 7.75 inches. The male has a black back, throat, and cap; and yellow cheeks with a black stripe through the eye. Females are similar, but less colorful. Lower breast and belly of both sexes are white with black stripes	Habitat can be characterized as oak-juniper woodland, providing nest substrate and essential foraging substrate.	Breeds exclusively in Texas. Is present from early March to mid-August.

County	State	Name of Species	Species Description	Habitat	Comments
Uvalde	TX	Arctic Peregrine Falcon	on the flanks. Arctic peregrine falcons are slaty gray above and whitish below, and have a black head with vertical "bandit's mask" pattern over the eyes. This falcon can be distinguished from the American peregrine falcon by its smaller size and lighter coloration. They are very adept and exceedingly fast flyers, reaching speeds of more than 200 mph in dives. The dark brown or blue-gray backs of peregrines distinguish them from the sandy brown prairie falcon.	Nests in the Arctic tundra. Winters in the United States, Central, and South America, especially along coastlines and in mountains.	Occurs statewide in Texas during the fall and spring migrations, with a few wintering along the Texas Gulf Coast. Concentrates in April and October on North and South Padre Islands.
Uvalde	TX	Piping Plover	see Harlingen County (wintering distribution)		
Uvalde	TX	Bald Eagle	A large eagle with white head and tail in adult, wingspan 6 to 7.5 ft.. Tarsi are bare of feathers. Immatures are dark or mottled.	Nests near water; requires large trees for nesting. Winters along major rivers and reservoirs, and occasionally in rangeland areas. Fish, waterfowl, and carrion are the primary food sources.	Counties shown as present distribution are those that contain large wintering population. Winter concentrations occur around large bodies of water from December-March.
Val Verde	TX	Texas Snowbells	A strikingly beautiful, irregularly-branched, deciduous shrub or small tree, reaching up to 15 feet tall. The alternate leaves are nearly round with smooth margins, and are bright green above and silvery below. Flowers are bell-shaped, bright, shiny white, in groups of three to five on short, slightly hairy stalks. Fruits are green, maturing to	This species is endemic to limestone bluffs and cliff faces along rivers, streams, or dry beds in the Edward's Plateau.	

Federal Endangered Species

County	State	Name of Species	Species Description	Habitat	Comments
Val Verde	TX	Tobusch Fishhook Cactus	<p>brown, hairy, rounded, dry and short-stalked. Rounded, biscuit-shaped cacti usually 2-3 inches tall (rarely 5 inches) and up to 3.5 inches in diameter. The dark green stems are usually solitary and partially hidden by spines. The relatively small flowers (1 to 1.5 inches long and wide) are yellow to cream with green to yellow stigmas. Blooming begins in February and is finished by mid-April. Fruits are fleshy and green, ripening with a pink or pinkish-brown flush, mature by late spring or early summer, with black seeds.</p>	Occurs on limestone gravels of stream terraces, limestone ledges, ridges, and openings on the rocky hills of Live-oak juniper woodlands.	
Val Verde	TX	Black-capped Vireo	<p>Is a 4.5-inch insectivorous bird. Males are olive green above and white below with faint yellow flanks. The crown and upper half of the head is black with a partial white eye-ring and lores. Females are duller colored and have a slate gray crown and underparts washed with greenish yellow.</p>	Preferred habitat consists of scattered trees and numerous dense clumps of bushes growing to ground level, interspersed with open areas of bare ground, rock, grasses or forbs. Most nests are located between 0.4 and 1.24 meters above ground level and are well-screened by foliage. Territories are located on steep slopes. The shallow soils slow succession, and the microclimates. On level terrain, tend to inhibit natural conditions that are maintained by wildfires and wildlife grazing that kept the vegetation in an early successional stage.	Breeds from central Oklahoma south through the Edward's Plateau, and Big Bend National Park, Texas, to at least Sierra Madre in central Coahuila, Mexico. In Texas, large populations generally found only on the Edward's Plateau. Large colonies are found on Fort Hood Military Reservation, and Devil's River and Kickapoo Caverns State Natural areas. Winters Mexico, with most recent records from Durango, Sinaloa, Nayarit, and Jalisco. Also a few wintering reports from Guerrero, Oaxaca, and southern Sonora.
Val Verde	TX	Arctic Peregrine Falcon	Arctic peregrine falcons are slaty gray above and	Nests in the Arctic tundra. Winters in the United States, Central, and South	Occurs statewide in Texas during the fall and spring migrations, with a few wintering along the

County	State	Name of Species	Species Description	Habitat	Comments
			whitish below, and have a black head with vertical "bandit's mask" pattern over the eyes. This falcon can be distinguished from the American peregrine falcon by its smaller size and lighter coloration. They are very adept and exceedingly fast flyers, reaching speeds of more than 200 mph in dives. The dark brown or blue-gray backs of peregrines distinguish them from the sandy brown prairie falcon.	America, especially along coastlines and in mountains.	Texas Gulf Coast. Concentrates in April and October on North and South Padre Islands.
Val Verde	TX	Least Tern	Small birds (21 cm long) Black crown, white forehead, grayish back and dorsal wing surfaces, jet black wing tips, snowy white underparts, and a black-tipped yellow bill. The male's bill is orange to bright yellow and the female's is light or dull yellow or straw-colored. see Marlingen County (wintering distribution)	Premier nesting sites are salt flats, broad sandbars, and barren shores along wide, shallow rivers. Vegetation, if present, is usually located well away from the colony, with the exception of bugseed, eastern cottonwood, and sandbar willow. As natural nesting sites have become sparse, birds have used dredge islands, dikefields, fly-ash lagoons, sandpits, and gravel levee roads as nesting sites.	Occur as remnant colonies within their historic distribution. Winters along the Gulf Coast.
Val Verde	TX	Piping Plover			
Val Verde	TX	Bald Eagle	A large eagle with white head and tail in adult, wingspan 6 to 7.5 ft.. Tarsi are bare of feathers. Immatures are dark or mottled.	Nests near water; requires large trees for nesting. Winters along major rivers and reservoirs, and occasionally in rangeland areas. Fish, waterfowl, and carrion are the primary food sources.	Counties shown as present distribution are those that contain large wintering population. Winter concentrations occur around large bodies of water from December-March.
Van Zandt	TX	Arctic Peregrine Falcon	Arctic peregrine falcons are slaty gray above and whitish below, and have a black head with vertical "bandit's mask"	Nests in the Arctic tundra. Winters in the United States, Central, and South America, especially along coastlines and in mountains.	Occurs statewide in Texas during the fall and spring migrations, with a few wintering along the Texas Gulf Coast. Concentrates in April and October on North and South Padre Islands.

County	State	Name of Species	Species Description	Habitat	Comments
Van Zandt	TX	Piping Plover	pattern over the eyes. This falcon can be distinguished from the American peregrine falcon by its smaller size and lighter coloration. They are very adept and exceedingly fast flyers, reaching speeds of more than 200 mph in dives. The dark brown or blue-gray backs of peregrines distinguish them from the sandy brown prairie falcon. see Harlingen County (wintering distribution)		
Van Zandt	TX	Bald Eagle	A large eagle with white head and tail in adult, wingspan 6 to 7.5 ft.. Tarsi are bare of feathers. Immatures are dark or mottled.	Nests near water; requires large trees for nesting. Winters along major rivers and reservoirs, and occasionally in rangeland areas. Fish, waterfowl, and carrion are the primary food sources.	Counties shown as present distribution are those that contain large wintering population. Winter concentrations occur around large bodies of water from December-March.
Victoria	TX	Ocelot	Small backs, are grayish to cinnamon, paler on the sides; underparts and inside limbs are whitish; dark markings form streaks that run obliquely down the sides, with two black stripes on each cheek. Young ocelots are darker than adults.	Dense almost impenetrable thickets that offer seclusion. It once occurred in desert scrub communities in southeastern Arizona. South of the United States, ocelots occur in humid tropical forests, coastal mangroves, and swampy savannas.	Is confined to native brushland of the lower Rio Grande Valley and also in other vegetated areas of south Texas.
Victoria	TX	Attwater's Greater Prairie	A brownish, strongly black-barred, medium-sized grouse with a short, rounded, blackish tail. Males have long pinnae on the sides of the neck, which point forward during courtship. Males also have a yellow-orange comb above the eyes, and,	The species uses different areas of the coastal prairies grassland for various activities, therefore interpersions of short, mid, and tall grass prairie is optimum. For example, areas of less than 10 inches in height are used for courtship, feeding and moisture avoidance. Areas of 10-16 inches in maximum height are used for roosting	In Aransas, Austin, Colorado, Galveston, Goliad, Refugio, and Victoria counties.

County	State	Name of Species	Species Description	Habitat	Comments
			on each side of the neck, an area of yellow-orange skin that inflates during courtship display.	and feeding, whereas between 16-24 inches maximum height are used for nesting, loafing, feeding, and escape. Interspaces between grass clumps should be relatively open to facilitate movement. Densely vegetated areas of over 24 inches in height are generally avoided, but are occasionally used for protection from inclement weather and predators, and as fall feeding grounds.	
Victoria	TX	Arctic Peregrine Falcon	Arctic peregrine falcons are slaty gray above and whitish below, and have a black head with vertical "bandit's mask" pattern over the eyes. This falcon can be distinguished from the American peregrine falcon by its smaller size and lighter coloration. They are very adept and exceedingly fast flyers, reaching speeds of more than 200 mph in dives. The dark brown or blue-gray backs of peregrines distinguish them from the sandy brown prairie falcon.	Nests in the Arctic tundra. Winters in the United States, Central, and South America, especially along coastlines and in mountains.	Occurs statewide in Texas during the fall and spring migrations, with a few wintering along the Texas Gulf Coast. Concentrates in April and October on North and South Padre Islands.
Victoria	TX	Whooping Crane	A large, snowy white, long-necked bird with long legs that normally trail behind in flight, black primary feathers, a red crown, and a wedge-shaped patch of black feathers behind the eye.	Marshes, river bottoms, potholes, prairies, cropland. Whooping cranes feed on small grains in agricultural fields, green forage, aquatic plants, insects, crustaceans, and small vertebrate animals.	
Victoria	TX	Least Tern	Small birds (21 cm long) Black crown, white forehead, grayish back and dorsal wing	Premier nesting sites are salt flats, broad sandbars, and barren shores along wide, shallow rivers. Vegetation, if present, is	Occur as remnant colonies within their historic distribution. Winters along the Gulf Coast.

Federal Endangered Species

County	State	Name of Species	Species Description	Habitat	Comments
Victoria	TX	Piping Plover	surfaces, jet black wing tips, snowy white underparts, and a black-tipped yellow bill. The male's bill is orange to bright yellow and the female's is light or dull yellow or straw-colored. see Harlingen County (wintering distribution)	usually located well away from the colony, with the exception of bugseed, eastern cottonwood, and sandbar willow. As natural nesting sites have become sparse, birds have used dredge islands, dikefields, fly-ash lagoons, sandpits, and gravel levee roads as nesting sites.	
Victoria	TX	Bald Eagle	A large eagle with white head and tail in adult, wingspan 6 to 7.5 ft.. Tarsi are bare of feathers. Immatures are dark or mottled.	Nests near water; requires large trees for nesting. Winters along major rivers and reservoirs, and occasionally in rangeland areas. Fish, waterfowl, and carrion are the primary food sources.	Counties shown as present distribution are those that contain large wintering population. Winter concentrations occur around large bodies of water from December-March.
Walker	TX	American Alligator	A large (up to 16 feet), lizard-like reptile with a broadly rounded snout. General adult coloration is grayish-black.	Broad river valleys, meandering streams, oxbow lakes, marshes, swamps, estuaries, bayous, and creeks with minimal water-flow.	Currently occur in more than 90% of their historic range. They also occur in suitable inland habitat.
Walker	TX	Arctic Peregrine Falcon	Arctic peregrine falcons are slaty gray above and whitish below, and have a black head with vertical "bandit's mask" pattern over the eyes. This falcon can be distinguished from the American peregrine falcon by its smaller size and lighter coloration. They are very adept and exceedingly fast flyers, reaching speeds of more than 200 mph in dives. The dark brown or blue-gray backs of peregrines distinguish them from the sandy brown prairie falcon. see Harlingen County (wintering	Nests in the Arctic tundra. Winters in the United States, Central, and South America, especially along coastlines and in mountains.	Occurs statewide in Texas during the fall and spring migrations, with a few wintering along the Texas Gulf Coast. Concentrates in April and October on North and South Padre Islands.
Walker	TX	Piping Plover	see Harlingen County (wintering		

County	State	Name of Species	Species Description	Habitat	Comments
Waller	TX	Whooping Crane	distribution) A large, snowy white, long-necked bird with long legs that normally trail behind in flight, black primary feathers, a red crown, and a wedge-shaped patch of black feathers behind the eye.	Marshes, river bottoms, potholes, prairies, cropland. Whooping cranes feed on small grains in agricultural fields, green forage, aquatic plants, insects, crustaceans, and small vertebrate animals.	
Ward	TX	Arctic Peregrine Falcon	Arctic peregrine falcons are slaty gray above and whitish below, and have a black head with vertical "bandit's mask" pattern over the eyes. This falcon can be distinguished from the American peregrine falcon by its smaller size and lighter coloration. They are very adept and exceedingly fast flyers, reaching speeds of more than 200 mph in dives. The dark brown or blue-gray backs of peregrines distinguish them from the sandy brown prairie falcon. see Harlingen County (wintering distribution)	Nests in the Arctic tundra. Winters in the United States, Central, and South America, especially along coastlines and in mountains.	Occurs statewide in Texas during the fall and spring migrations, with a few wintering along the Texas Gulf Coast. Concentrates in April and October on North and South Padre Islands.
Ward	TX	Piping Plover	see Harlingen County (wintering distribution)		
Ward	TX	Bald Eagle	A large eagle with white head and tail in adult, wingspan 6 to 7.5 ft.. Tarsi are bare of feathers. Immatures are dark or mottled.	Nests near water; requires large trees for nesting. Winters along major rivers and reservoirs, and occasionally in rangeland areas. Fish, waterfowl, and carrion are the primary food sources.	Counties shown as present distribution are those that contain large wintering population. Winter concentrations occur around large bodies of water from December-March.
Washington	TX	Navasota Ladies-Tresses	This member of the orchid family (Orchidaceae) is an erect, slender-stemmed perennial herb 8-15 inches tall. The roots are clusters	Occurs primarily in moist sandy soils in small openings amongst Post Oak Savanna vegetation associated with the Navasota and Brazos River drainages.	Populations are known to occur in Brazos, Burleson, Freestone, Grimes, Jasper, Leon, Madison, Robertson, and Washington counties.

Federal Endangered Species

County	State	Name of Species	Species Description	Habitat	Comments
			of tubers. The linear leaves are arranged in a rosette, and are absent during flowering. Flowers are in a spiral arrangement on the stalk, giving the plant its generic name. Conspicuously white-tipped bracts occur underneath each 0.25 inch long flower. Flower petals are rounded or ovate, side petals have green central stripe, and the lip (bottom petal) is distinctly ragged.		
Washington	TX	Arctic Peregrine Falcon	Arctic peregrine falcons are slaty gray above and whitish below, and have a black head with vertical "bandit's mask" pattern over the eyes. This falcon can be distinguished from the American peregrine falcon by its smaller size and lighter coloration. They are very adept and exceedingly fast flyers, reaching speeds of more than 200 mph in dives. The dark brown or blue-gray backs of peregrines distinguish them from the sandy brown prairie falcon.	Nests in the Arctic tundra. Winters in the United States, Central, and South America, especially along coastlines and in mountains.	Occurs statewide in Texas during the fall and spring migrations, with a few wintering along the Texas Gulf Coast. Concentrates in April and October on North and South Padre Islands.
Washington	TX	Whooping Crane	A large, snowy white, long-necked bird with long legs that normally trail behind in flight, black primary feathers, a red crown, and a wedge-shaped patch	Marshes, river bottoms, potholes, prairies, cropland. Whooping cranes feed on small grains in agricultural fields, green forage, aquatic plants, insects, crustaceans, and small vertebrate animals.	

County	State	Name of Species	Species Description	Habitat	Comments
Washington	TX	Piping Plover	of black feathers behind the eye. see Harlingen County (wintering distribution)		
Webb	TX	Arctic Peregrine Falcon	Arctic peregrine falcons are slaty gray above and whitish below, and have a black head with vertical "bandit's mask" pattern over the eyes. This falcon can be distinguished from the American peregrine falcon by its smaller size and lighter coloration. They are very adept and exceedingly fast flyers, reaching speeds of more than 200 mph in dives. The dark brown or blue-gray backs of peregrines distinguish them from the sandy brown prairie falcon.	Nests in the Arctic tundra. Winters in the United States, Central, and South America, especially along coastlines and in mountains.	Occurs statewide in Texas during the fall and spring migrations, with a few wintering along the Texas Gulf Coast. Concentrates in April and October on North and South Padre Islands.
Webb	TX	Least Tern	Small birds (21 cm long) Black crown, white forehead, grayish back and dorsal wing surfaces, jet black wing tips, snowy white underparts, and a black-tipped yellow bill. The male's bill is orange to bright yellow and the female's is light or dull yellow or straw-colored.	Premier nesting sites are salt flats, broad sandbars, and barren shores along wide, shallow rivers. Vegetation, if present, is usually located well away from the colony, with the exception of bugseed, eastern cottonwood, and sandbar willow. As natural nesting sites have become sparse, birds have used dredge islands, dikefields, fly-ash lagoons, sandpits, and gravel levee roads as nesting sites.	Occur as remnant colonies within their historic distribution. Winters along the Gulf Coast.
Wharton	TX	Arctic Peregrine Falcon	Arctic peregrine falcons are slaty gray above and whitish below, and have a black head with vertical "bandit's mask" pattern over the eyes. This falcon can be distinguished	Nests in the Arctic tundra. Winters in the United States, Central, and South America, especially along coastlines and in mountains.	Occurs statewide in Texas during the fall and spring migrations, with a few wintering along the Texas Gulf Coast. Concentrates in April and October on North and South Padre Islands.

Federal Endangered Species

County	State	Name of Species	Species Description	Habitat	Comments
Wharton	TX	Whooping Crane	from the American peregrine falcon by its smaller size and lighter coloration. They are very adept and exceedingly fast flyers, reaching speeds of more than 200 mph in dives. The dark brown or blue-gray backs of peregrines distinguish them from the sandy brown prairie falcon. A large, snowy white, long-necked bird with long legs that normally trail behind in flight, black primary feathers, a red crown, and a wedge-shaped patch of black feathers behind the eye.	Marshes, river bottoms, potholes, prairies, cropland. Whooping cranes feed on small grains in agricultural fields, green forage, aquatic plants, insects, crustaceans, and small vertebrate animals.	
Wharton	TX	Least Tern	Small birds (21 cm long) Black crown, white forehead, grayish back and dorsal wing surfaces, jet black wing tips, snowy white underparts, and a black-tipped yellow bill. The male's bill is orange to bright yellow and the female's is light or dull yellow or straw-colored. see Marlingen County (wintering distribution)	Premier nesting sites are salt flats, broad sandbars, and barren shores along wide, shallow rivers. Vegetation, if present, is usually located well away from the colony, with the exception of bugseed, eastern cottonwood, and sandbar willow. As natural nesting sites have become sparse, birds have used dredge islands, dikefields, fly-ash lagoons, sandpits, and gravel levee roads as nesting sites.	Occur as remnant colonies within their historic distribution. Winters along the Gulf Coast.
Wharton	TX	Piping Plover			
Wharton	TX	Bald Eagle	A large eagle with white head and tail in adult, wingspan 6 to 7.5 ft.. Tarsi are bare of feathers. Immatures are dark or mottled.	Nests near water; requires large trees for nesting. Winters along major rivers and reservoirs, and occasionally in rangeland areas. Fish, waterfowl, and carrion are the primary food sources.	Counties shown as present distribution are those that contain large wintering population. Winter concentrations occur around large bodies of water from December-March.
Wheeler	TX	Arctic Peregrine Falcon	Arctic peregrine falcons are slaty gray above and	Nests in the Arctic tundra. Winters in the United States, Central, and South	Occurs statewide in Texas during the fall and spring migrations, with a few wintering along the

County	State	Name of Species	Species Description	Habitat	Comments
			<p>whitish below, and have a black head with vertical "bandit's mask" pattern over the eyes. This falcon can be distinguished from the American peregrine falcon by its smaller size and lighter coloration. They are very adept and exceedingly fast flyers, reaching speeds of more than 200 mph in dives. The dark brown or blue-gray backs of peregrines distinguish them from the sandy brown prairie falcon.</p>	America, especially along coastlines and in mountains.	Texas Gulf Coast. Concentrates in April and October on North and South Padre Islands.
Wheeler	TX	Whooping Crane	<p>A large, snowy white, long-necked bird with long legs that normally trail behind in flight, black primary feathers, a red crown, and a wedge-shaped patch of black feathers behind the eye.</p>	Marshes, river bottoms, potholes, prairies, cropland. Whooping cranes feed on small grains in agricultural fields, green forage, aquatic plants, insects, crustaceans, and small vertebrate animals.	
Wheeler	TX	Piping Plover	see Harlingen County (wintering distribution)		
Wheeler	TX	Bald Eagle	<p>A large eagle with white head and tail in adult, wingspan 6 to 7.5 ft.. Tarsi are bare of feathers. Immatures are dark or mottled.</p>	<p>Nests near water; requires large trees for nesting. Winters along major rivers and reservoirs, and occasionally in rangeland areas. Fish, waterfowl, and carrion are the primary food sources.</p>	Counties shown as present distribution are those that contain large wintering population. Winter concentrations occur around large bodies of water from December-March.
Wichita	TX	Arctic Peregrine Falcon	<p>Arctic peregrine falcons are slaty gray above and whitish below, and have a black head with vertical "bandit's mask" pattern over the eyes. This falcon can be distinguished from the American peregrine falcon by</p>	<p>Nests in the Arctic tundra. Winters in the United States, Central, and South America, especially along coastlines and in mountains.</p>	Occurs statewide in Texas during the fall and spring migrations, with a few wintering along the Texas Gulf Coast. Concentrates in April and October on North and South Padre Islands.

Federal Endangered Species

County	State	Name of Species	Species Description	Habitat	Comments
Wichita	TX	Whooping Crane	its smaller size and lighter coloration. They are very adept and exceedingly fast flyers, reaching speeds of more than 200 mph in dives. The dark brown or blue-gray backs of peregrines distinguish them from the sandy brown prairie falcon. A large, snowy white, long-necked bird with long legs that normally trail behind in flight, black primary feathers, a red crown, and a wedge-shaped patch of black feathers behind the eye.	Marshes, river bottoms, potholes, prairies, cropland. Whooping cranes feed on small grains in agricultural fields, green forage, aquatic plants, insects, crustaceans, and small vertebrate animals.	
Wichita	TX	Least Tern	Small birds (21 cm long) Black crown, white forehead, grayish back and dorsal wing surfaces, jet black wing tips, snowy white underparts, and a black-tipped yellow bill. The male's bill is orange to bright yellow and the female's is light or dull yellow or straw-colored.	Premier nesting sites are salt flats, broad sandbars, and barren shores along wide, shallow rivers. Vegetation, if present, is usually located well away from the colony, with the exception of bugseed, eastern cottonwood, and sandbar willow. As natural nesting sites have become sparse, birds have used dredge islands, dikefields, fly-ash lagoons, sandpits, and gravel levee roads as nesting sites.	Occur as remnant colonies within their historic distribution. Winters along the Gulf Coast.
Wichita	TX	Piping Plover	see Harlingen County (wintering distribution)		
Wilbarger	TX	Arctic Peregrine Falcon	Arctic peregrine falcons are slaty gray above and whitish below, and have a black head with vertical "bandit's mask" pattern over the eyes. This falcon can be distinguished from the American peregrine falcon by its smaller size and	Nests in the Arctic tundra. Winters in the United States, Central, and South America, especially along coastlines and in mountains.	Occurs statewide in Texas during the fall and spring migrations, with a few wintering along the Texas Gulf Coast. Concentrates in April and October on North and South Padre Islands.

County	State	Name of Species	Species Description	Habitat	Comments
Wilbarger	TX	Whooping Crane	lighter coloration. They are very adept and exceedingly fast flyers, reaching speeds of more than 200 mph in dives. The dark brown or blue-gray backs of peregrines distinguish them from the sandy brown prairie falcon. A large, snowy white, long-necked bird with long legs that normally trail behind in flight, black primary feathers, a red crown, and a wedge-shaped patch of black feathers behind the eye.	Marshes, river bottoms, potholes, prairies, cropland. Whooping cranes feed on small grains in agricultural fields, green forage, aquatic plants, insects, crustaceans, and small vertebrate animals.	
Wilbarger	TX	Least Tern	Small birds (21 cm long) Black crown, white forehead, grayish back and dorsal wing surfaces, jet black wing tips, snowy white underparts, and a black-tipped yellow bill. The male's bill is orange to bright yellow and the female's is light or dull yellow or straw-colored. see Harlingen County (wintering distribution)	Premier nesting sites are salt flats, broad sandbars, and barren shores along wide, shallow rivers. Vegetation, if present, is usually located well away from the colony, with the exception of bugseed, eastern cottonwood, and sandbar willow. As natural nesting sites have become sparse, birds have used dredge islands, dikefields, fly-ash lagoons, sandpits, and gravel levee roads as nesting sites.	Occur as remnant colonies within their historic distribution. Winters along the Gulf Coast.
Wilbarger	TX	Piping Plover			
Willacy	TX	Ocelot	Small backs, are grayish to cinnamon, paler on the sides; underparts and inside limbs are whitish; dark markings form streaks that run obliquely down the sides, with two black stripes on each cheek. Young ocelots are darker than adults. _	Dense almost impenetrable thickets that offer seclusion. It once occurred in desert scrub communities in southeastern Arizona. South of the United States, ocelots occur in humid tropical forests, coastal mangroves, and swampy savannas.	Is confined to native brushland of the lower Rio Grande Valley and also in other vegetated areas of south Texas.

Federal Endangered Species

County	State	Name of Species	Species Description	Habitat	Comments
Willacy	TX	Jaguarundi	Small (88-128 cm total length), slender bodied, long tailed, unspotted cat. There are three color phases gray, red, and black.	Inhabits thick, dense, thorny brushlands in the lower Rio Grande Valley. The thickets need not be continuous. Localities near streams preferred or wherever dense vegetation occurs in their range.	
Willacy	TX	American Alligator	A large (up to 16 feet), lizard-like reptile with a broadly rounded snout. General adult coloration is grayish-black.	Broad river valleys, meandering streams, oxbow lakes, marshes, swamps, estuaries, bayous, and creeks with minimal water-flow.	Currently occur in more than 90% of their historic range. They also occur in suitable inland habitat.
Willacy	TX	Arctic Peregrine Falcon	Arctic peregrine falcons are slaty gray above and whitish below, and have a black head with vertical "bandit's mask" pattern over the eyes. This falcon can be distinguished from the American peregrine falcon by its smaller size and lighter coloration. They are very adept and exceedingly fast flyers, reaching speeds of more than 200 mph in dives. The dark brown or blue-gray backs of peregrines distinguish them from the sandy brown prairie falcon.	Nests in the Arctic tundra. Winters in the United States, Central, and South America, especially along coastlines and in mountains.	Occurs statewide in Texas during the fall and spring migrations, with a few wintering along the Texas Gulf Coast. Concentrates in April and October on North and South Padre Islands.
Willacy	TX	Green Sea Turtle	The adults length is four feet, and range from 250 to 450 pounds. The adult's carapace is smooth, lacks a keel (center ridge), and is light to dark brown with dark mottling.	Generally found in shallow waters (except when migrating) inside reefs, bays, estuaries and inlets, especially sea grass beds. Open beaches with sloping platform and minimal disturbance are required for nesting. Sands must be friable and well drained.	Found throughout the world predominantly in subtropical and tropical waters. Occasionally occurs along the Texas Gulf Coast. Juvenile green sea turtle are found in Texas inshore waters, primarily along the south Texas coast.
Willacy	TX	Hawksbill Sea Turtle	One reaching 95-165 lbs. The shell is elongated and oval. The shell has pattern with yellow, orange or	Hawksbill are found in rock areas, reefs, shallow coastal areas, and lagoons of oceanic islands. Generally found in waters less than 60 ft deep.	Worldwide in subtropical and tropical seas. Continental U.S. nesting is limited to Florida. Rare visitor along Texas coast.

County	State	Name of Species	Species Description	Habitat	Comments
Willacy	TX	Kemp's Ridley Sea Turtle	reddish-brown. Hawksbills get their name from their beak, which is relatively long and pointed like a hawk's beak. It reaches 75 to 100 lbs. Kemp's sea turtle has broad, heart-shaped, keeled carapace that is serrated behind the bridge. It has a triangular head and hooked beak. Juveniles have a dark-charcoal colored carapace, but with age changes to olive-green to grey. The lower shell is a light yellowish color. see Harlingen County	Shallow coastal and estuarine water, primarily where crabs are found.	Solitary females occasionally nest on Padre Island National Seashore. Juveniles have been found as far north as Cape Cod, Massachusetts. Majority of adults are confined to the Gulf of Mexico.
Willacy	TX	Leatherback Sea turtle	Loggerheads have large heads with powerful jaws. The upper shell is brown to reddish-brown, flippers are brown to yellow, and the lower shell is yellow. Adults weigh 170-500 lbs.	This species is widely distributed within its range and it can be found hundreds of miles offshore. It also inhabits inshore areas such as bays, lagoons, salt marshes, ship channels, and mouths of large rivers.	Occasionally nests on Texas Gulf Coast. It is found in temperate and tropical waters worldwide.
Willacy	TX	Loggerhead Sea Turtle	A large, dark gray-brown water bird with a long, pouched orange bill. Adults have white head and neck, brownish-black on their breast and belly, and are silver grayish on most of their upper parts. see Harlingen County (wintering distribution)	Sea coasts and coastal islands.	
Willacy	TX	Eastern Brown Pelican	Small birds (21 cm long) Black crown, white forehead, grayish back and dorsal wing surfaces, jet black	Premier nesting sites are salt flats, broad sandbars, and barren shores along wide, shallow rivers. Vegetation, if present, is usually located well away	Occur as remnant colonies within their historic distribution. Winters along the Gulf Coast.
Willacy	TX	Piping Plover			
Willacy	TX	Least Tern			

Federal Endangered Species

County	State	Name of Species	Species Description	Habitat	Comments
Willacy	TX	Piping Plover	wing tips, snowy white underparts, and a black-tipped yellow bill. The male's bill is orange to bright yellow and the female's is light or dull yellow or straw-colored. see Harlingen County (wintering distribution)	from the colony, with the exception of bugseed, eastern cottonwood, and sandbar willow. As natural nesting sites have become sparse, birds have used dredge islands, dikefields, fly-ash lagoons, sandpits, and gravel levee roads as nesting sites.	
Williamson	TX	Tooth Cave Ground Beetle	Small (7-8mm), reddish-brown beetle with rudimentary eyes.	Inhabits landforms and subsurface features, such as sinkholes and caves, that are produced by solution of bedrock. Drainage in these areas is mostly into the subsurface, with little runoff. Requires damp, but not flooded environment. Usually found roaming on cave floor and walls.	
Williamson	TX	Black-capped Vireo	Is a 4.5-inch insectivorous bird. Males are olive green above and white below with faint yellow flanks. The crown and upper half of the head is black with a partial white eye-ring and lores. Females are duller colored and have a slate gray crown and underparts washed with greenish yellow.	Preferred habitat consists of scattered trees and numerous dense clumps of bushes growing to ground level, interspersed with open areas of bare ground, rock, grasses or forbs. Most nests are located between 0.4 and 1.24 meters above ground level and are well-screened by foliage. Territories are located on steep slopes. The shallow soils slow succession, and the microclimates. On level terrain, tend to inhibit natural conditions that are maintained by wildfires and wildlife grazing that kept the vegetation in an early successional stage.	Breeds from central Oklahoma south through the Edward's Plateau, and Big Bend National Park, Texas, to at least Sierra Madre in central Coahuila, Mexico. In Texas, large populations generally found only on the Edward' Plateau. Large colonies are found on Fort Hood Military Reservation, and Devil's River and Kickapoo Caverns State Natural areas. Winters Mexico, with most recent records from Durango, Sinaloa, Nayarit, and Jalisco. Also a few wintering reports from Guerrero, Oaxaca, and southern Sonora.
Williamson	TX	Golden-cheeked Warbler	4.5 to 5 inches long with a wingspan of 7.75 inches. The male has a black back, throat, and cap; and yellow cheeks with a black stripe through the eye. Females are similar, but less colorful. Lower	Habitat can be characterized as oak-juniper woodland, providing nest substrate and essential foraging substrate.	Breeds exclusively in Texas. Is present from early March to mid-August.

County	State	Name of Species	Species Description	Habitat	Comments
Williamson	TX	Arctic Peregrine Falcon	<p>breast and belly of both sexes are white with black stripes on the flanks.</p> <p>Arctic peregrine falcons are slaty gray above and whitish below, and have a black head with vertical "bandit's mask" pattern over the eyes. This falcon can be distinguished from the American peregrine falcon by its smaller size and lighter coloration. They are very adept and exceedingly fast flyers, reaching speeds of more than 200 mph in dives. The dark brown or blue-gray backs of peregrines distinguish them from the sandy brown prairie falcon.</p>	<p>Nests in the Arctic tundra. Winters in the United States, Central, and South America, especially along coastlines and in mountains.</p>	<p>Occurs statewide in Texas during the fall and spring migrations, with a few wintering along the Texas Gulf Coast. Concentrates in April and October on North and South Padre Islands.</p>
Williamson	TX	Whooping Crane	<p>A large, snowy white, long-necked bird with long legs that normally trail behind in flight, black primary feathers, a red crown, and a wedge-shaped patch of black feathers behind the eye.</p>	<p>Marshes, river bottoms, potholes, prairies, cropland. Whooping cranes feed on small grains in agricultural fields, green forage, aquatic plants, insects, crustaceans, and small vertebrate animals.</p>	
Williamson	TX	Piping Plover	<p>see Harlingen County (wintering distribution)</p>		
Wilson	TX	Ocelot	<p>Small backs, are grayish to cinnamon, paler on the sides; underparts and inside limbs are whitish; dark markings form streaks that run obliquely down the sides, with two black stripes on each cheek. Young ocelots are darker</p>	<p>Dense almost impenetrable thickets that offer seclusion. It once occurred in desert scrub communities in southeastern Arizona. South of the United States, ocelots occur in humid tropical forests, coastal mangroves, and swampy savannas.</p>	<p>Is confined to native brushland of the lower Rio Grande Valley and also in other vegetated areas of south Texas.</p>

Federal Endangered Species

County	State	Name of Species	Species Description	Habitat	Comments
Wilson	TX	Arctic Peregrine Falcon	than adults. Arctic peregrine falcons are slaty gray above and whitish below, and have a black head with vertical "bandit's mask" pattern over the eyes. This falcon can be distinguished from the American peregrine falcon by its smaller size and lighter coloration. They are very adept and exceedingly fast flyers, reaching speeds of more than 200 mph in dives. The dark brown or blue-gray backs of peregrines distinguish them from the sandy brown prairie falcon.	Nests in the Arctic tundra. Winters in the United States, Central, and South America, especially along coastlines and in mountains.	Occurs statewide in Texas during the fall and spring migrations, with a few wintering along the Texas Gulf Coast. Concentrates in April and October on North and South Padre Islands.
Wilson	TX	Whooping Crane	A large, snowy white, long-necked bird with long legs that normally trail behind in flight, black primary feathers, a red crown, and a wedge-shaped patch of black feathers behind the eye.	Marshes, river bottoms, potholes, prairies, cropland. Whooping cranes feed on small grains in agricultural fields, green forage, aquatic plants, insects, crustaceans, and small vertebrate animals.	
Wilson	TX	Piping Plover	see Harlingen County (wintering distribution)		
Winkler	TX	Arctic Peregrine Falcon	Arctic peregrine falcons are slaty gray above and whitish below, and have a black head with vertical "bandit's mask" pattern over the eyes. This falcon can be distinguished from the American peregrine falcon by its smaller size and lighter coloration. They are very adept and exceedingly fast	Nests in the Arctic tundra. Winters in the United States, Central, and South America, especially along coastlines and in mountains.	Occurs statewide in Texas during the fall and spring migrations, with a few wintering along the Texas Gulf Coast. Concentrates in April and October on North and South Padre Islands.

County	State	Name of Species	Species Description	Habitat	Comments
Winkler	TX	Piping Plover	flyers, reaching speeds of more than 200 mph in dives. The dark brown or blue-gray backs of peregrines distinguish them from the sandy brown prairie falcon. see Harlingen County (wintering distribution)		
Winkler	TX	Bald Eagle	A large eagle with white head and tail in adult, wingspan 6 to 7.5 ft.. Tarsi are bare of feathers. Immatures are dark or mottled.	Nests near water; requires large trees for nesting. Winters along major rivers and reservoirs, and occasionally in rangeland areas. Fish, waterfowl, and carrion are the primary food sources.	Counties shown as present distribution are those that contain large wintering population. Winter concentrations occur around large bodies of water from December-March.
Wise	TX	Arctic Peregrine Falcon	Arctic peregrine falcons are slaty gray above and whitish below, and have a black head with vertical "bandit's mask" pattern over the eyes. This falcon can be distinguished from the American peregrine falcon by its smaller size and lighter coloration. They are very adept and exceedingly fast flyers, reaching speeds of more than 200 mph in dives. The dark brown or blue-gray backs of peregrines distinguish them from the sandy brown prairie falcon.	Nests in the Arctic tundra. Winters in the United States, Central, and South America, especially along coastlines and in mountains.	Occurs statewide in Texas during the fall and spring migrations, with a few wintering along the Texas Gulf Coast. Concentrates in April and October on North and South Padre Islands.
Wise	TX	Whooping Crane	A large, snowy white, long-necked bird with long legs that normally trail behind in flight, black primary feathers, a red crown, and a wedge-shaped patch of black feathers behind the eye.	Marshes, river bottoms, potholes, prairies, cropland. Whooping cranes feed on small grains in agricultural fields, green forage, aquatic plants, insects, crustaceans, and small vertebrate animals.	

Federal Endangered Species

County	State	Name of Species	Species Description	Habitat	Comments
Wise	TX	Piping Plover	see Harlingen County (wintering distribution)		
Wood	TX	American Alligator	A large (up to 16 feet), lizard-like reptile with a broadly rounded snout. General adult coloration is grayish-black.	Broad river valleys, meandering streams, oxbow lakes, marshes, swamps, estuaries, bayous, and creeks with minimal water-flow.	Currently occur in more than 90% of their historic range. They also occur in suitable inland habitat.
Wood	TX	Arctic Peregrine Falcon	Arctic peregrine falcons are slaty gray above and whitish below, and have a black head with vertical "bandit's mask" pattern over the eyes. This falcon can be distinguished from the American peregrine falcon by its smaller size and lighter coloration. They are very adept and exceedingly fast flyers, reaching speeds of more than 200 mph in dives. The dark brown or blue-gray backs of peregrines distinguish them from the sandy brown prairie falcon.	Nests in the Arctic tundra. Winters in the United States, Central, and South America, especially along coastlines and in mountains.	Occurs statewide in Texas during the fall and spring migrations, with a few wintering along the Texas Gulf Coast. Concentrates in April and October on North and South Padre Islands.
Wood	TX	Piping Plover	see Harlingen County (wintering distribution)		
Wood	TX	Bald Eagle	A large eagle with white head and tail in adult, wingspan 6 to 7.5 ft.. Tarsi are bare of feathers. Immatures are dark or mottled.	Nests near water; requires large trees for nesting. Winters along major rivers and reservoirs, and occasionally in rangeland areas. Fish, waterfowl, and carrion are the primary food sources.	Counties shown as present distribution are those that contain large wintering population. Winter concentrations occur around large bodies of water from December-March.
Yoakum	TX	Arctic Peregrine Falcon	Arctic peregrine falcons are slaty gray above and whitish below, and have a black head with vertical "bandit's mask" pattern over the eyes. This falcon can be distinguished	Nests in the Arctic tundra. Winters in the United States, Central, and South America, especially along coastlines and in mountains.	Occurs statewide in Texas during the fall and spring migrations, with a few wintering along the Texas Gulf Coast. Concentrates in April and October on North and South Padre Islands.

County	State	Name of Species	Species Description	Habitat	Comments
			from the American peregrine falcon by its smaller size and lighter coloration. They are very adept and exceedingly fast flyers, reaching speeds of more than 200 mph in dives. The dark brown or blue-gray backs of peregrines distinguish them from the sandy brown prairie falcon.		
Yoakum	TX	Piping Plover	see Harlingen County (wintering distribution)		
Yoakum	TX	Bald Eagle	A large eagle with white head and tail in adult, wingspan 6 to 7.5 ft.. Tarsi are bare of feathers. Immatures are dark or mottled.	Nests near water; requires large trees for nesting. Winters along major rivers and reservoirs, and occasionally in rangeland areas. Fish, waterfowl, and carrion are the primary food sources.	Counties shown as present distribution are those that contain large wintering population. Winter concentrations occur around large bodies of water from December-March.
Young	TX	Arctic Peregrine Falcon	Arctic peregrine falcons are slaty gray above and whitish below, and have a black head with vertical "bandit's mask" pattern over the eyes. This falcon can be distinguished from the American peregrine falcon by its smaller size and lighter coloration. They are very adept and exceedingly fast flyers, reaching speeds of more than 200 mph in dives. The dark brown or blue-gray backs of peregrines distinguish them from the sandy brown prairie falcon.	Nests in the Arctic tundra. Winters in the United States, Central, and South America, especially along coastlines and in mountains.	Occurs statewide in Texas during the fall and spring migrations, with a few wintering along the Texas Gulf Coast. Concentrates in April and October on North and South Padre Islands.
Young	TX	Whooping Crane	A large, snowy white, long-necked bird with long legs that normally trail behind in flight,	Marshes, river bottoms, potholes, prairies, cropland. Whooping cranes feed on small grains in agricultural fields, green	

Federal Endangered Species

County	State	Name of Species	Species Description	Habitat	Comments
Young	TX	Piping Plover	black primary feathers, a red crown, and a wedge-shaped patch of black feathers behind the eye. see Harlingen County (wintering distribution)	forage , aquatic plants, insects, crustaceans, and small vertebrate animals.	
Zapata	TX	Ocelot	Small backs, are grayish to cinnamon, paler on the sides; underparts and inside limbs are whitish; dark markings form streaks that run obliquely down the sides, with two black stripes on each cheek. Young ocelots are darker than adults.	Dense almost impenetrable thickets that offer seclusion. It once occurred in desert scrub communities in southeastern Arizona. South of the United States, ocelots occur in humid tropical forests, coastal mangroves, and swampy savannas.	Is confined to native brushland of the lower Rio Grande Valley and also in other vegetated areas of south Texas.
Zapata	TX	Ashy Dogweed	A perennial herb with several stiff, spreading to erect stems up to 12 inches tall. Leaves are linear, covered with soft, woolly, ashy-white hairs, and have orange or dark brown small spots behind the hairs. Flower heads are yellow and about 1 inch in diameter. Seeds are black, slenderly club-shaped.	Fine, sandy loam soils in open areas of brushy grasslands.	
Zapata	TX	Johnston's Frankenia	Sprawling shrub, about 12-24 inches tall and 6-24 inches across. The woody roots give rise to several to many stems. Leaves and stems are grayish or bluish-green and sparse covering of short whitish hairs. Leaves are oblong, up to 0.5 inch long and 0.2 inch wide. Single white flowers are 5-6 petaled and	Open, sparsely vegetated areas on rocky gypseous hillsides or salt flats around 250 to 2,500 feet in elevation with saladillo, seepweed, coldenia, and isocoma. In the U.S. occurs within the South Texas Plains vegetation zone; more specifically, within the mesquite-blackbrush brush (or Tamaulipan scrub). In Mexico, it occurs within the xerophytic matorral.	

County	State	Name of Species	Species Description	Habitat	Comments
Zapata	TX	Arctic Peregrine Falcon	<p>small. Fruits are golden-brown, narrowly oval, and single-seeded.</p> <p>Arctic peregrine falcons are slaty gray above and whitish below, and have a black head with vertical "bandit's mask" pattern over the eyes. This falcon can be distinguished from the American peregrine falcon by its smaller size and lighter coloration. They are very adept and exceedingly fast flyers, reaching speeds of more than 200 mph in dives. The dark brown or blue-gray backs of peregrines distinguish them from the sandy brown prairie falcon.</p>	Nests in the Arctic tundra. Winters in the United States, Central, and South America, especially along coastlines and in mountains.	Occurs statewide in Texas during the fall and spring migrations, with a few wintering along the Texas Gulf Coast. Concentrates in April and October on North and South Padre Islands.
Zapata	TX	Least Tern	<p>Small birds (21 cm long) Black crown, white forehead, grayish back and dorsal wing surfaces, jet black wing tips, snowy white underparts, and a black-tipped yellow bill. The male's bill is orange to bright yellow and the female's is light or dull yellow or straw-colored.</p>	Premier nesting sites are salt flats, broad sandbars, and barren shores along wide, shallow rivers. Vegetation, if present, is usually located well away from the colony, with the exception of bugseed, eastern cottonwood, and sandbar willow. As natural nesting sites have become sparse, birds have used dredge islands, dikefields, fly-ash lagoons, sandpits, and gravel levee roads as nesting sites.	Occur as remnant colonies within their historic distribution. Winters along the Gulf Coast.
Zapata	TX	Piping Plover	see Harlingen County (wintering distribution)		
Zavala	TX	Ocelot	<p>Small backs, are grayish to cinnamon, paler on the sides; underparts and inside limbs are whitish; dark markings form streaks that run</p>	Dense almost impenetrable thickets that offer seclusion. It once occurred in desert scrub communities in southeastern Arizona. South of the United States, ocelots occur in humid tropical forests, coastal	Is confined to native brushland of the lower Rio Grande Valley and also in other vegetated areas of south Texas.

Federal Endangered Species

County	State	Name of Species	Species Description	Habitat	Comments
			obliquely down the sides, with two black stripes on each cheek. Young ocelots are darker than adults.	mangroves, and swampy savannas.	
Zavala	TX	Arctic Peregrine Falcon	Arctic peregrine falcons are slaty gray above and whitish below, and have a black head with vertical "bandit's mask" pattern over the eyes. This falcon can be distinguished from the American peregrine falcon by its smaller size and lighter coloration. They are very adept and exceedingly fast flyers, reaching speeds of more than 200 mph in dives. The dark brown or blue-gray backs of peregrines distinguish them from the sandy brown prairie falcon.	Nests in the Arctic tundra. Winters in the United States, Central, and South America, especially along coastlines and in mountains.	Occurs statewide in Texas during the fall and spring migrations, with a few wintering along the Texas Gulf Coast. Concentrates in April and October on North and South Padre Islands.
Zavala	TX	Piping Plover	see Hartlingen County (wintering distribution)		
Zavala	TX	Bald Eagle	A large eagle with white head and tail in adult, wingspan 6 to 7.5 ft.. Tarsi are bare of feathers. Immatures are dark or mottled.	Nests near water; requires large trees for nesting. Winters along major rivers and reservoirs, and occasionally in rangeland areas. Fish, waterfowl, and carrion are the primary food sources.	Counties shown as present distribution are those that contain large wintering population. Winter concentrations occur around large bodies of water from December-March.

WILDLIFE MANAGEMENT AREAS

**Federal Natural Trustee - Department of the Interior,
Division of U.S. Fish and Wildlife Service (USFWS)**

**USFWS Region IV - Arkansas and Louisiana
USFWS Region II - Texas, New Mexico and Oklahoma**

**State Natural Trustee - See Appropriate Managing
Agency Within This Appendix**

THIS PAGE INTENTIONALLY LEFT BLANK

Wildlife Management Areas

State	County	Name of Management Area	Location	Managing Agency	Telephone	Status
TX	TX	Buffalo Lake 21570 Muleshoe 21590 MLS	Located 20 miles south of Muleshoe, Texas, on state highway 214 and about the same distance north of Morton on the same road. Littlefield is 30 miles east of the refuge on state highways 54 and 37.	Department of Department of	505-766-2914 505-766-2914	Federal Federal
TX	Bailey	Gullia 21591 GRL	Located on the High Plains of west Texas at an elevation of 3750 feet above sea level. The refuge is located 20 miles south of Muleshoe, Texas, on state highway 214 and about the same distance north of Morton on the same road.	Department of	505-766-2914	Federal
TX	Brazoria	Brazoria 21540 BRZ	Located 10 miles east of Freeport in the Coastal prairie and marsh area of southeastern Texas. Bordered by Bastrop Bayou on the north; by Bastrop, Christmas, and Drum Bays on the east; and by privately	Department of	505-766-2914	Federal

Wildlife Management Areas

State	County	Name of Management Area	Location	Managing Agency	Telephone	Status
TX	Brazoria	Big Boggy 21542 BBG	owned lands on the south and west. Located 10 miles east of Freeport in the Coastal prairie and marsh area of southeastern Texas. Bordered by Bastrop Bayou on the north; by Bastrop, Christmas, and Drum Bays on the east; and by privately owned lands on the south and west.	Department of	505-766-2914	Federal
TX	Brazoria	San Bernard 21541	Located 10 miles west of Freeport in the Coastal prairie and marsh area of southeastern Texas. Bounded on the south by the Gulf of Mexico, on the east by FM-2918, on the north by CR-306, and on the west by Cedar Lake Creek and private property.	Department of	505-766-2914	Federal
TX	Cameron	Laguna Atascosa	Located on lower Gulf Coast of Texas. Situated at the margin of the Gulf of Mexico and the desert	Department of	505-766-2914	Federal

Wildlife Management Areas

State	County	Name of Management Area	Location	Managing Agency	Telephone	Status
TX	Chambers	Anahuac 21520 AHC	Southwest. Anahuac National Wildlife Refuge contains of 24,293 acres of marshland on the upper Texas Coast. Also extends southward along the Gulf coast of Texas.	Department of	505-766-2914	Federal
TX	Colorado	Attwater P.C. 21560	Located 7 miles northeast of Eagle Lake, off FM 3013, or south from Sealy on Hwy 36 to FM 3013 and traveling west for 10 miles.	Department of	505-766-2914	Federal
TX	Grayson	Hagerman 21580 HGR	Located along Highway 87 at the southeastern tip of Texas, approximately 15 miles south of Port Arthur and 90 Miles east of Houston.	Department of	505-766-2914	Federal
TX	Jefferson	McFaddin 21525 MCF		Department of	505-766-2914	Federal
TX	Jefferson	Texas Point 21526	Located along Highway 87 at the southeastern tip of Texas, approximately 15 miles south of Port Arthur and 90 miles east of	Department of	505-766-2914	Federal

12/09/93

Page 4

Wildlife Management Areas

State	County	Name of Management Area	Location	Managing Agency	Telephone	Status
			Houston.			
TX	Refugio	Arensas 21530 ARN		Department of	505-766-2914	Federal
TX	Travis	Balcones Canyonlands		Department of	505-766-2914	Federal

FEDERAL WETLANDS

Federal Natural Trustee - Department of the Interior,
Division of U.S. Fish and Wildlife Service (USFWS)

National Wetlands Inventory
St. Petersburg, FL
-Scaled to USGS 7.5' quad maps-

THIS PAGE INTENTIONALLY LEFT BLANK

Wetland Areas

State	County	7.5 Topo Quad Name	USGS Map #
TX	Alpine	Hagler Canyon	30102-A4
TX	Alpine	Big Brindle Canyon	30102-A5
TX	Alpine	Presno Creek	30102-A6
TX	Alpine	Tesmus SE	30102-A7
TX	Alpine	Tesmus	30102-A8
TX	Alpine	Longfellow	30102-B6
TX	Alpine	Tesmus NE	30102-B7
TX	Alpine	Housetop Mountains	30102-B8
TX	Alpine	Cap Rock Butte	30102-C7
TX	Alpine	Dimple Hills	30102-C8
TX	Anderson	Oakwood	31095-E7
TX	Anderson	Denson Springs	31095-F3
TX	Anderson	Slocum	31095-F4
TX	Anderson	Long Lake	31095-F7
TX	Anderson	Butler	31095-F8
TX	Anderson	Maydelle	31095-G3
TX	Anderson	Neches	31095-G4
TX	Anderson	Berryville	32095-A4
TX	Anderson	Larue	32095-A6
TX	Anderson	Wells SW	31094-C8
TX	Anderson	Wells	31094-D8
TX	Andrews	Northwest Midland	32102-A2
TX	Andrews	Blackberry Lake	32102-A3
TX	Andrews	Gardendale	32102-A4
TX	Andrews	North Cowden	32102-A5
TX	Andrews	Coyote Corner	32102-A6
TX	Andrews	Bedford Ranch	32102-A7
TX	Andrews	YT Ranch	32102-A8
TX	Andrews	Mabee Ranch	32102-B2
TX	Andrews	Baird lake	32102-B3
TX	Andrews	Gardendale NW	32102-B4
TX	Andrews	Clabber Hill Ranch	32102-B5
TX	Andrews	North Cowden NW	32102-B6
TX	Andrews	Sand Ranch	32102-B7
TX	Andrews	Figure Seven Ranch	32102-B8
TX	Andrews	Bird Ranch	32102-C2
TX	Andrews	Five Wells Ranch SE	32102-C3
TX	Andrews	Five Wells Ranch SW	32102-C4
TX	Andrews	Andrews	32102-C5
TX	Andrews	Whalen Lake	32102-C7
TX	Andrews	Frankel City SW	32102-C8
TX	Andrews	Five Wells Ranch	32102-D3
TX	Andrews	Five Wells Ranch NW	32102-D4
TX	Andrews	Shafter Lake	32102-D6
TX	Andrews	Jumbo Hill	32102-D8
TX	Andrews	Patricia SW	32102-E2
TX	Andrews	McKenzie Lake SE	32102-E3
TX	Andrews	Cedar Point Ranch	32102-E4

Wetland Areas

State	County	7.5 Topo Quad Name	USGS Map #
TX	Andrews	Seminole SE	32102-E5
TX	Andrews	Seminole SW	32102-E6
TX	Andrews	Paynes Corner SE	32102-E7
TX	Andrews	Brinson Ranch	32102-E8
TX	Angelina	Ebenezer	31094-A2
TX	Angelina	Boykin Spring	31094-A3
TX	Angelina	Rockland	31094-A4
TX	Angelina	Pluck	31094-A6
TX	Angelina	Veach	31094-B2
TX	Angelina	Cassells-Boykin Park	31094-B3
TX	Angelina	Zavalla	31094-B4
TX	Angelina	Manning	31094-B5
TX	Angelina	Bald Hill	31094-B6
TX	Angelina	Diboll	31094-B7
TX	Angelina	Etoile South	31094-C4
TX	Angelina	Huntington	31094-C5
TX	Angelina	Keltys	31094-C7
TX	Angelina	Wells SW	31094-C8
TX	Angelina	Etoile North	31094-D4
TX	Angelina	Platt	31094-D5
TX	Angelina	Redland	31094-D6
TX	Angelina	Clawson	31094-D7
TX	Angelina	Wells	31094-D8
TX	Aransas	Twin Mott Lake	28097-C1
TX	Aransas	Estes	27097-H1
TX	Aransas	Aransas Pass	27097-H2
TX	Aransas	St Charles Bay SE	28096-A7
TX	Aransas	St Charles Bay SW	28096-A8
TX	Aransas	Mesquite Bay	28096-B7
TX	Aransas	St Charles Bay	28096-B8
TX	Aransas	Tivoli SE	28096-C7
TX	Aransas	Tivoli SW	28096-C8
TX	Archer	Darnell Branch	33098-D4
TX	Archer	Prickly Pear Branch	33098-D5
TX	Archer	Bobcat Bluff	33098-D6
TX	Archer	Lake Olney	33098-D7
TX	Archer	Megargel	33098-D8
TX	Archer	Windthorst	33098-E4
TX	Archer	Archer City East	33098-E5
TX	Archer	Archer City West	33098-E6
TX	Archer	Dundee SE	33098-E7
TX	Archer	Dundee SW	33098-E8
TX	Archer	Scotland	33098-F4
TX	Archer	Archer City NE	33098-F5
TX	Archer	Dads Corner	33098-F6
TX	Archer	Lake Kickapoo	33098-F7
TX	Archer	Dundee	33098-F8
TX	Archer	Sloop Creek	33098-G4
TX	Archer	Lake Wichita	33098-G5
TX	Archer	Holliday	33098-G6
TX	Archer	Mankins	33098-G7
TX	Archer	Lake Diversion	33098-G8
TX	Arkansas	Port Aransas	27097-G1

Wetland Areas

State	County	7.5 Topo Quad Name	USGS Map #
TX	Armstrong	Paloduro	34101-G2
TX	Armstrong	Gip Creek	34101-G3
TX	Armstrong	Pleasant Creek	34101-G4
TX	Armstrong	Wayside	34101-G5
TX	Armstrong	Buffalo Arroyo	34101-H1
TX	Armstrong	Blue Hole Springs	34101-H2
TX	Armstrong	Luttrell Springs NE	34101-H3
TX	Armstrong	Luttrell Springs	34101-H4
TX	Armstrong	Claude	35101-A3
TX	Armstrong	Fairview	35101-A5
TX	Armstrong	Groom	35101-B1
TX	Armstrong	Washburn	35101-B5
TX	Austin	Hempstead	30096-A1
TX	Austin	Buckhorn	30096-A2
TX	Austin	Kenney	30096-A3
TX	Austin	Welcome	30096-A4
TX	Austin	Greenvine	30096-A5
TX	Bailey	Needmore	34102-A6
TX	Bailey	Baileyboro	34102-A7
TX	Bailey	Stegall	34102-A8
TX	Bailey	Sudan	34102-A5
TX	Bailey	Muleshoe NE	34102-B5
TX	Bailey	Muleshoe	34102-B6
TX	Bailey	Baileyboro NE	34102-B7
TX	Bailey	Birdwell Ranch	34102-B8
TX	Bailey	Lazbuddie SE	34102-C5
TX	Bailey	Lazbuddie SW	34102-C6
TX	Bailey	Lariat	34102-C8
TX	Bailey	Progress	34102-C7
TX	Bailey	Beck	33102-H5
TX	Bailey	Bula	33102-H6
TX	Bailey	Upper White Lake	33102-H7
TX	Bailey	Three Way School	33102-H8
TX	Bailey	Pep	33102-G5
TX	Bailey	County Line	33102-G6
TX	Bailey	Enochs	33102-G7
TX	Bailey	Maple	33102-G8
TX	Bandera	Bandera	29099-F1
TX	Bandera	Tarpley Pass	29099-F2
TX	Bandera	Seco Pass	29099-F4
TX	Bandera	Vanderpool	29099-F5
TX	Bandera	Bandera Pass	29099-G1
TX	Bandera	Rock Cliff Reservoir	29099-G2
TX	Bandera	Love Creek	29099-G4
TX	Bandera	Sabinal Canyon	29099-G5
TX	Bandera	Center Point	29099-H1
TX	Bandera	Fall Creek	29099-H2
TX	Bandera	Echo Hill Ranch	29099-H3
TX	Bandera	Diamond S Ranch	29099-H4
TX	Bandera	Well Hollow	29099-H5
TX	Bandera	A Bar A Ranch	29099-G3
TX	Bastrop	Winchester	30097-A1
TX	Bastrop	Smithville	30097-A2

Wetland Areas

State	County	7.5 Topo Quad Name	USGS Map #
TX	Bastrop	Bastrop	30097-A3
TX	Bastrop	Bastrop SW	30097-A4
TX	Bastrop	Lytton Springs	30097-A5
TX	Bastrop	Creedmoor	30097-A6
TX	Bastrop	Structure	30097-D3
TX	Bastrop	Coupland	30097-D4
TX	Bastrop	Elgin West	30097-C4
TX	Bastrop	Elgin East	30097-C3
TX	Bastrop	McDade	30097-C2
TX	Bastrop	Fedor	30097-C1
TX	Baylor	Megargel	33098-D8
TX	Baylor	Dundee SW	33098-E8
TX	Baylor	Dundee	33098-F8
TX	Baylor	Lake Diversion	33098-G8
TX	Baylor	Westover	33099-D1
TX	Baylor	Rock Canyon	33099-D2
TX	Baylor	Antelope Creek NE	33099-D3
TX	Baylor	Antelope Creek NW	33099-D4
TX	Baylor	Cope Branch	33099-E1
TX	Baylor	Seymour East	33099-E2
TX	Baylor	Seymour West	33099-E3
TX	Baylor	Bomarton	33099-E4
TX	Baylor	Fulda	33099-F1
TX	Baylor	Southeast Lake Kemp	33099-F2
TX	Baylor	Soap Creek	33099-F4
TX	Baylor	Franklin Bend	33099-G1
TX	Baylor	Northeast Lake Kemp	33099-G2
TX	Baylor	Santa Rosa Lake SW	33099-G4
TX	Beaumont	Beaumont East	30094-A1
TX	Beaumont	Beaumont West	30094-A2
TX	Beaumont	China	30094-A3
TX	Beaumont	Nome	30094-A4
TX	Beaumont	Pine Forest	30094-B1
TX	Beaumont	Voth	30094-B2
TX	Beaumont	Bevils Oaks	30094-B3
TX	Bee	Papalote	28097-B5
TX	Bee	Tynan	28097-B7
TX	Bee	Refugio SW	28097-C4
TX	Bee	Skidmore	28097-C6
TX	Bee	Skidmore NE	28097-D5
TX	Bell	Davilla	30097-G3
TX	Bell	Bartlett	30097-G4
TX	Bell	Jarrell	30097-G5
TX	Bell	Yarrelton	30097-H1
TX	Bell	Little River	30097-H3
TX	Bell	Holland	30097-H4
TX	Bell	Salado	30097-H5
TX	Bell	Younsgport	30097-H6
TX	Bell	Ding Dong	30097-H7
TX	Bell	Westphalia	31097-A1
TX	Bell	Seaton	31097-A2
TX	Bell	Temple	31097-A3
TX	Bell	Belton	31097-A4

Wetland Areas

State	County	7.5 Topo Quad Name	USGS Map #
TX	Bell	Nolanville	31097-A5
TX	Bell	Killeen	31097-A6
TX	Bell	McMillan Mts.	31097-A7
TX	Bell	Belfalls	31097-B2
TX	Bell	Troy	31097-B3
TX	Bell	Moffat	31097-B4
TX	Bell	Bland	31097-B5
TX	Bell	Post Oak Mtn.	31097-B6
TX	Bell	Fort Hood	31097-B7
TX	Bell	Twin Mountains	31097-B8
TX	Bell	Moody	31097-C3
TX	Bell	Eagle Springs	31097-C4
TX	Bell	Leon Junction	31097-C5
TX	Blanco	Payton	30098-A3
TX	Blanco	Blanco	30098-A4
TX	Blanco	Crabapple Creek	30098-A5
TX	Blanco	Henly	30098-B2
TX	Blanco	Yeager Creek	30098-B3
TX	Blanco	Monument Hill	30098-B4
TX	Blanco	Hye	30098-B5
TX	Blanco	Hammetts Crossing	30098-C2
TX	Blanco	Pedernales Falls	30098-C3
TX	Blanco	Johnson City	30098-C4
TX	Blanco	Rocky Creek	30098-C5
TX	Blanco	Spicewood	30098-D2
TX	Blanco	Round Mountain	30098-D3
TX	Blanco	Howell Mountain	30098-D4
TX	Blanco	Blowout	30098-D5
TX	Borden	Ira SW	32101-E2
TX	Borden	Gunsight Draw SE	32101-E3
TX	Borden	Gunsight Draw	32101-E4
TX	Borden	Vealmoor	32101-E5
TX	Borden	Ackerly	32101-E6
TX	Borden	Ira NW	32101-F2
TX	Borden	Gunsight Draw NE	32101-F3
TX	Borden	Mushaway Peak	32101-F4
TX	Borden	Long Draw	32101-F5
TX	Borden	Sand Creek	32101-F6
TX	Borden	Fivemile Creek	32101-G3
TX	Borden	Gail	32101-G4
TX	Borden	Holloway Canyon	32101-G5
TX	Borden	Indian Canyon	32101-G6
TX	Borden	Fluvanna	32101-H2
TX	Borden	Gail NE	32101-H3
TX	Borden	Beal Hollow	32101-H4
TX	Borden	Indian Canyon NE	32101-H5
TX	Borden	Indian Canyon NW	32101-H6
TX	Bosque	Lakeside Village	32097-A4
TX	Bosque	Morgan	32097-A5
TX	Bosque	Walnut Springs East	32097-A6
TX	Bosque	Walnut Springs West	32097-A7
TX	Bosque	Camp Branch	32097-A8
TX	Bosque	Blum	32097-B4

Wetland Areas

State	County	7.5 Topo Quad Name	USGS Map #
TX	Bosque	Brazos Point	32097-B5
TX	Bosque	Glen Rose East	32097-B6
TX	Bosque	Glen Rose West	32097-B7
TX	Bosque	Coryell	31097-E5
TX	Bosque	China Springs	31097-F3
TX	Bosque	Valley Mills	31097-F4
TX	Bosque	Mosheim	31097-F5
TX	Bosque	Hurst Spring	31097-F6
TX	Bosque	German Valley	31097-F7
TX	Bosque	Smiths Bend	31097-G3
TX	Bosque	Laguna Park	31097-G4
TX	Bosque	Clifton	31097-G5
TX	Bosque	Sugarloaf Mtn.	31097-G6
TX	Bosque	Cranfills Gap	31097-G7
TX	Bosque	Fairy	31097-G8
TX	Bosque	Allen Bend	31097-H4
TX	Bosque	Pilot Knob	31097-H5
TX	Bosque	Meridian	31097-H6
TX	Bosque	Iredell	31097-H7
TX	Bosque	Spring Creek Gap	31097-H8
TX	Bowie	Folley	34100-C8
TX	Bowie	Atlanta North	33094-B2
TX	Bowie	Douglassville	33094-B3
TX	Bowie	Maud	33094-C3
TX	Bowie	Corley	33094-C4
TX	Bowie	Bassett	33094-C5
TX	Bowie	Dalby Springs	33094-C6
TX	Bowie	Leary	33094-D2
TX	Bowie	Hooks	33094-D3
TX	Bowie	New Boston	33094-D4
TX	Bowie	Malta	33094-D5
TX	Bowie	Hodgson	33094-D6
TX	Bowie	Oak Grove	33094-E6
TX	Bowie	Domino	33094-C1
TX	Bowie	Ogden	33094-E1
TX	Bowie	Barkman	33094-E2
TX	Bowie	Redbank	33094-E3
TX	Bowie	Daniels Chapel	33094-E4
TX	Brazoria	San Luis Pass	29095-A1
TX	Brazoria	Christmas Point	29095-A2
TX	Brazoria	Oyster Creek	29095-A3
TX	Brazoria	Lake Jackson	29095-A4
TX	Brazoria	Brazoria	29095-A5
TX	Brazoria	Sweeny	29095-A6
TX	Brazoria	Ashwood	29095-A7
TX	Brazoria	Van Vleck	29095-A8
TX	Brazoria	Sea Isle	29095-B1
TX	Brazoria	Hoskins Mound	29095-B2
TX	Brazoria	Danbury	29095-B3
TX	Brazoria	Angleton	29095-B4
TX	Brazoria	East Columbia	29095-B5
TX	Brazoria	West Columbia	29095-B6
TX	Brazoria	Danciger	29095-B7

Wetland Areas

State	County	7.5 Topo Quad Name	USGS Map #
TX	Brazoria	Pledger	29095-B8
TX	Brazoria	Hitchcock	29095-C1
TX	Brazoria	Mustang Bayou	29095-C2
TX	Brazoria	Liverpool	29095-C3
TX	Brazoria	Rosharon	29095-C4
TX	Brazoria	Otey	29095-C5
TX	Brazoria	Guy	29095-C7
TX	Brazoria	Algoa	29095-D2
TX	Brazoria	Juliff	29095-D4
TX	Brazoria	Thompsons	29095-D5
TX	Brazoria	Friendswood	29095-E2
TX	Brazoria	Pearland	29095-E3
TX	Brazoria	Almeda	29095-E4
TX	Brazos	Independence	30096-C3
TX	Brazos	Navasora	30096-D1
TX	Brazos	Millican	30096-D2
TX	Brazos	Ferguson Crossing	30096-E2
TX	Brazos	Wellborn	30096-E3
TX	Brazos	Chances Store	30096-E4
TX	Brazos	Reliance	30096-F2
TX	Brazos	Bryan East	30096-F3
TX	Brazos	Mumford	30096-F5
TX	Brazos	Kurten	30096-G3
TX	Brazos	Dunn Creek	30096-G4
TX	Brazos	Canary	30096-H2
TX	Brazos	Edge	30096-H3
TX	Brewster	Ernst Valley	29102-C8
TX	Brewster	Bourland Canyon	29102-E7
TX	Brewster	Black Gap	29102-E8
TX	Brewster	San Rosendo	29102-F5
TX	Brewster	Las Vegas de Los Ladrones	29102-F6
TX	Brewster	Stillwell Mountain	29102-F8
TX	Brewster	Panther Gulch West	29102-G4
TX	Brewster	Bullis Gap	29102-G5
TX	Brewster	Beef Gap	29102-G6
TX	Brewster	Dove Mountain	29102-G7
TX	Brewster	Yellow House Peak	29102-G8
TX	Brewster	Bullis Gap NE	29102-H5
TX	Brewster	San Francisco Shutups	29102-H6
TX	Brewster	Pine Mountain East	29102-H7
TX	Brewster	Pine Mountain West	29102-H8
TX	Brewster	Horse Mountain	30103-A1
TX	Brewster	Pena Blanca Mts.	30103-A2
TX	Brewster	Simpson Springs Mtn.	30103-A3
TX	Brewster	Rock House Gap	30103-A4
TX	Brewster	Elephant Mountain	30103-A5
TX	Brewster	Goat Mountain	30103-A6
TX	Brewster	Cactus Flat	30103-A7
TX	Brewster	Lightning Hills	30103-B1
TX	Brewster	Marathon	30103-B2
TX	Brewster	Beckwith Hills	30103-B3
TX	Brewster	Dugout Mountain	30103-B4
TX	Brewster	Mount Ord	30103-B5

Wetland Areas

State	County	7.5 Topo Quad Name	USGS Map #
TX	Brewster	Cathedral Mountain	30103-B6
TX	Brewster	Tinaja NE	30103-B7
TX	Brewster	Wolf Camp Hills	30103-C1
TX	Brewster	Leonard Mountain	30103-C2
TX	Brewster	Gilliland Peak	30103-C3
TX	Brewster	Bird Mountain	30103-C5
TX	Brewster	Alpine South	30103-C6
TX	Brewster	Paisano	30103-C7
TX	Brewster	Glass Mountain Ranch	30103-D1
TX	Brewster	Hess Canyon	30103-D2
TX	Brewster	Old Blue Mountain	30103-D3
TX	Brewster	Bissett Mountain	30103-D4
TX	Brewster	Elam Mountain	30103-D5
TX	Brewster	Alpine North	30103-D6
TX	Brewster	Mitre Peak	30103-D7
TX	Brewster	Cave Mesa	30103-E2
TX	Brewster	Hovey	30103-E3
TX	Brewster	Hovey SW	30103-E4
TX	Brewster	Last Chance Mesa	30103-E5
TX	Brewster	Henderson Mesa	30103-E6
TX	Brewster	Leoncita Ranch	30103-F4
TX	Brewster	Solis	29103-A1
TX	Brewster	Reed Camp	29103-A3
TX	Brewster	Smoky Creek	29103-A4
TX	Brewster	San Vincente	29103-B1
TX	Brewster	Glenn Spring	29103-B2
TX	Brewster	Emory Peak	29103-B3
TX	Brewster	Cerro Castellan	29103-B4
TX	Brewster	Castolon	29103-B5
TX	Brewster	Mesa de Anguila	29103-B6
TX	Brewster	Roys Peak	29103-C1
TX	Brewster	Panther Junction	29103-C2
TX	Brewster	The Basin	29103-C3
TX	Brewster	Tule Mountain	29103-C4
TX	Brewster	Terlingua	29103-C5
TX	Brewster	Dagger Flat	29103-E1
TX	Brewster	Bone Spring	29103-E2
TX	Brewster	Twin Peaks	29103-E3
TX	Brewster	White Hills	29103-E4
TX	Brewster	Packsaddle Mountain	29103-E5
TX	Brewster	Agua Fria Mountain	29103-E6
TX	Brewster	Bandera Mesa South	29103-E7
TX	Brewster	Bone Spring NE	29103-F1
TX	Brewster	Persimmon Gap	29103-F2
TX	Brewster	Butterbowl	29103-F3
TX	Brewster	Graytop	29103-F4
TX	Brewster	Dog Canyon	29103-F5
TX	Brewster	Long Hills	29103-F6
TX	Brewster	Hood Spring SE	29103-G1
TX	Brewster	Sosa Peak	29103-G2
TX	Brewster	Santiago Peak	29103-G4
TX	Brewster	Buck Hill	29103-G5
TX	Brewster	Buck Hill	29103-G5

Wetland Areas

State	County	7.5 Topo Quad Name	USGS Map #
TX	Brewster	Straddlebug Mountain	29103-G6
TX	Brewster	McKinney Mountain	29103-G7
TX	Brewster	Hood Spring	29103-H1
TX	Brewster	Heart Mountain	29103-H2
TX	Brewster	Paso del Norte	29103-H4
TX	Brewster	Whirlwind Spring	29103-H5
TX	Brewster	Duff Springs	29103-H6
TX	Brewster	Paradise Draw	29103-H7
TX	Brewster	Y E Mesa	29103-G3
TX	Brewster	Altuda	30103-C4
TX	Brewster	Boquillas	29102-B8
TX	Briscoe	Turkey	34100-D8
TX	Briscoe	Brice	34100-F8
TX	Briscoe	Quitaque	34101-C1
TX	Briscoe	Edgemon Lake	34101-C2
TX	Briscoe	Whitley	34101-C3
TX	Briscoe	Silverton SW	34101-C4
TX	Briscoe	Lake Theo	34101-D1
TX	Briscoe	Hay Lake	34101-D2
TX	Briscoe	Silverton	34101-D3
TX	Briscoe	Rock Creek	34101-D4
TX	Briscoe	Indian Peak	34101-E2
TX	Briscoe	Ross Canyon	34101-E3
TX	Briscoe	Cope Creek	34101-E4
TX	Briscoe	Vigo Park	34101-F4
TX	Brooks	Falfurrias SE	27098-A1
TX	Brooks	Cage Ranch	27098-A2
TX	Brooks	Palomas Ranch SE	27098-A3
TX	Brooks	Palomas Ranch SW	27098-A4
TX	Brooks	Flowella	27098-B1
TX	Brooks	Falfurrias	27098-B2
TX	Brooks	Palomas Ranch	27098-B3
TX	Brooks	Premont East	27098-C1
TX	Brooks	Premont West	27098-C2
TX	Brooks	Ramirez	27098-C4
TX	Brooks	Callo Padrones	26098-G1
TX	Brooks	Hartland	26098-G2
TX	Brooks	Santa Elena SE	26098-G3
TX	Brooks	Santa Elena	26098-G4
TX	Brooks	San Tomas Camp	26098-H1
TX	Brooks	Encino	26098-H2
TX	Brooks	Tacubaya	26098-H3
TX	Brooks	Santa Elena NW	26098-H4
TX	Brown	Elm Grove	31099-D1
TX	Brown	Mercury	31099-D2
TX	Brown	Brookesmith	31099-E1
TX	Brown	Trickham	31099-E2
TX	Brown	Bangs East	31099-F1
TX	Brown	Bangs West	31099-F2
TX	Brown	Lake Brownwood	31099-G1
TX	Brown	Thrifty	31099-G2
TX	Brown	Pioneer	32099-A1
TX	Brown	Cross Cut	32099-A2

Wetland Areas

State	County	7.5 Topo Quad Name	USGS Map #
TX	Brown	Sipe Springs	32098-A7
TX	Brown	Rising Star	32098-A8
TX	Brown	Bowser	31098-D8
TX	Brown	Blanket Springs	31098-E7
TX	Brown	Indian Creek	31098-E8
TX	Brown	Democrat	31098-F6
TX	Brown	Zephyr	31098-F7
TX	Brown	Mercers Gap	31098-G6
TX	Brown	Blanket	31098-G7
TX	Brown	Owens	31098-G8
TX	Brown	Star Mountain	31098-H7
TX	Brown	May	31098-H8
TX	Brown	Brownwood	31098-F8
TX	Brown	Newburg	31098-G5
TX	Burleson	Independence	30096-C3
TX	Burleson	Gay Hill	30096-C4
TX	Burleson	Somerville	30096-C5
TX	Burleson	Flag Pond	30096-C6
TX	Burleson	Dime Box	30096-C7
TX	Burleson	Snook	30096-D4
TX	Burleson	Lyons	30096-D5
TX	Burleson	Frenstat	30096-D6
TX	Burleson	Deanville	30096-D7
TX	Burleson	Tanglewood	30096-D8
TX	Burleson	Chances Store	30096-E4
TX	Burleson	Tunis	30096-E5
TX	Burleson	Caldwell	30096-E6
TX	Burleson	Chriesman	30096-E7
TX	Burleson	Hicks	30096-E8
TX	Burleson	Mumford	30096-F5
TX	Burleson	Goodwill	30096-F6
TX	Burleson	Milano	30096-F7
TX	Burnet	Liberty Hill	30097-F8
TX	Burnet	Florence	30097-G7
TX	Burnet	Mahomet	30097-G8
TX	Burnet	Ding Dong	30097-H7
TX	Burnet	Briggs	30097-H8
TX	Burnet	Kempner	31098-A1
TX	Burnet	Lampasas	31098-A2
TX	Burnet	Gorman Falls	31098-A4
TX	Burnet	Pace Bend	30098-D1
TX	Burnet	Spicewood	30098-D2
TX	Burnet	Round Mountain	30098-D3
TX	Burnet	Travis Peak	30098-E1
TX	Burnet	Smithwick	30098-E2
TX	Burnet	Marble Falls	30098-E3
TX	Burnet	Dunman Mountain	30098-E4
TX	Burnet	Bertram	30098-F1
TX	Burnet	Mormon Mill	30098-F2
TX	Burnet	Longhorn Cavern	30098-F3
TX	Burnet	Kingsland	30098-F4
TX	Burnet	Joppa	30098-G1
TX	Burnet	Burnet	30098-G2

Wetland Areas

State	County	7.5 Topo Quad Name	USGS Map #
TX	Burnet	Council Creek	30098-G3
TX	Burnet	Lake Buchanan	30098-G4
TX	Burnet	Bachelor Peak	30098-H1
TX	Burnet	Lake Victor	30098-H2
TX	Burnet	Naruna	30098-H3
TX	Burnet	Tow	30098-H4
TX	Burnett	Nix	31098-A3
TX	Caldwell	Lytton Springs	30097-A5
TX	Caldwell	Creedmoor	30097-A6
TX	Calhoun	Panther Point NE	28096-B5
TX	Calhoun	Panther Point	28096-B6
TX	Calhoun	Mesquite Bay	28096-B7
TX	Calhoun	Pass Cavalio SW	28096-C4
TX	Calhoun	Long Island	28096-C5
TX	Calhoun	Mosquito Point	28096-C6
TX	Calhoun	Tivoli SE	28096-C7
TX	Calhoun	Decros Point	28096-D3
TX	Calhoun	Port O'Connor	28096-D4
TX	Calhoun	Seadrift NE	28096-D5
TX	Calhoun	Seadrift	28096-D6
TX	Calhoun	Austwell	28096-D7
TX	Calhoun	Keller Bay	28096-E4
TX	Calhoun	Port Lavaca East	28096-E5
TX	Calhoun	Port Lavaca East	28096-E5
TX	Calhoun	Port Lavaca West	28096-E6
TX	Calhoun	Green Lake	28096-E7
TX	Calhoun	Bloomington SW	28096-E8
TX	Calhoun	Turtle Bay	28096-F3
TX	Calhoun	Olivia	28096-F4
TX	Calhoun	Point Comfort	28096-F5
TX	Calhoun	Kamey	28096-F6
TX	Calhoun	Placedo	28096-F7
TX	Callahan	Pioneer	32099-A1
TX	Callahan	Cross Cut	32099-A2
TX	Callahan	Webbville	32099-A3
TX	Callahan	Crooked Creek	32099-A4
TX	Callahan	McEwen Draw	32099-A5
TX	Callahan	Sabanno	32099-B1
TX	Callahan	Cross Plains North	32099-B2
TX	Callahan	Rowden	32099-B3
TX	Callahan	Rowden NW	32099-B4
TX	Callahan	Oplin	32099-B5
TX	Callahan	Scranton	32099-C1
TX	Callahan	Putnam South	32099-C2
TX	Callahan	Club Hollow	32099-C4
TX	Callahan	Admiral	32099-C3
TX	Callahan	Eula	32099-C5
TX	Callahan	Putnam North	32099-D2
TX	Callahan	Jayell	32099-D3
TX	Callahan	Baird	32099-D4
TX	Callahan	Kirby Lake NE	32099-D5
TX	Callahan	Indian Knoll	32099-E1
TX	Callahan	Moran	32099-E2

Wetland Areas

State	County	7.5 Topo Quad Name	USGS Map #
TX	Callahan	Snyder Lake	32099-E3
TX	Callahan	Leeper Creek	32099-E4
TX	Callahan	Flattop	32099-E5
TX	Callahan	Bernie Lake	32099-D1
TX	Cameron	Palmito Hill	25097-H3
TX	Cameron	East Brownsville	25097-H4
TX	Cameron	West Brownsville	25097-H5
TX	Cameron	Port Isabel	26097-A2
TX	Cameron	Laguna Vista	26097-A3
TX	Cameron	Los Fresnos	26097-A4
TX	Cameron	Olmito	26097-A5
TX	Cameron	La Paloma	26097-A6
TX	Cameron	Santa Maria	26097-A7
TX	Cameron	Port Isabel NW	26097-B2
TX	Cameron	La Coma	26097-B3
TX	Cameron	Laguna Atascosa	26097-B4
TX	Cameron	Rio Hondo	26097-B5
TX	Cameron	Harlingen	26097-B6
TX	Cameron	La Feria	26097-B7
TX	Cameron	No. of Port Isabel SW	26097-C2
TX	Cameron	Three Island	26097-C3
TX	Cameron	La Leona	26097-C4
TX	Cameron	Paso Real	26097-C5
TX	Cameron	Willamer SW	26097-C6
TX	Cameron	Santa Rosa	26097-C7
TX	Cameron	Green Island	26097-D3
TX	Cameron	Hawk Island	26097-D4
TX	Cameron	Southmost	25097-G3
TX	Cameron	Mouth of Rio Grande	25097-H2
TX	Cameron	West Brownsville	25097-H5
TX	Camp	La Fayette	32094-H7
TX	Camp	Pittsburg	32094-H8
TX	Camp	Leesburg	32095-H1
TX	Camp	Monticello	33095-A1
TX	Camp	New Hope	33095-A2
TX	Carson	Groom	35101-B1
TX	Carson	Washburn	35101-B5
TX	Carson	Grandview School	35101-C1
TX	Carson	White Deer SW	35101-C2
TX	Carson	Panhandle East	35101-C3
TX	Carson	Panhandle West	35101-C4
TX	Carson	Sevenmile Basin	35101-C5
TX	Carson	Kingsmill	35101-D1
TX	Carson	White Deer	35101-D2
TX	Carson	Cuyler	35101-D3
TX	Carson	Abell	35101-D4
TX	Carson	Pomeroy	35101-D5
TX	Carson	Lake McConnell	35101-E1
TX	Carson	Skellytown	35101-E2
TX	Carson	Borger SE	35101-E3
TX	Carson	McBride	35101-E4
TX	Carson	Deal	35101-E5
TX	Cass	Kildare	32094-H2

Wetland Areas

State	County	7.5 Topo Quad Name	USGS Map #
TX	Cass	Lanier	32094-H3
TX	Cass	Cunningham Creek	32094-H4
TX	Cass	Avinger	32094-H5
TX	Cass	Lone Star	32094-H6
TX	Cass	Atlanta South	33094-A2
TX	Cass	Linden	33094-A3
TX	Cass	Sardis	33094-A5
TX	Cass	Daingerfield	33094-A6
TX	Cass	Atlanta North	33094-B2
TX	Cass	Douglassville	33094-B3
TX	Cass	Bryans Mill	33094-B4
TX	Cass	Marietta	33094-B5
TX	Cass	Naples	33094-B6
TX	Cass	Maud	33094-C3
TX	Cass	Corley	33094-C4
TX	Cass	Bassett	33094-C5
TX	Cass	Dalby Springs	33094-C6
TX	Cass	Ravanna	33094-A1
TX	Cass	Bloomberg	33094-B1
TX	Cass	Domino	33094-C1
TX	Castro	Hilburn	34102-C1
TX	Castro	Hart SW	34102-C2
TX	Castro	Dodd SE	34102-C3
TX	Castro	Dodd	34102-C4
TX	Castro	Lazbuddie SE	34102-C5
TX	Castro	Hart	34102-D1
TX	Castro	Hart NW	34102-D2
TX	Castro	Dodd NE	34102-D3
TX	Castro	Flagg	34102-D4
TX	Castro	Lazbuddie	34102-D5
TX	Castro	Nazareth	34102-E1
TX	Castro	Nazareth SW	34102-E2
TX	Castro	Dimmitt	34102-E3
TX	Castro	Dimmitt SW	34102-E4
TX	Castro	Arney	34102-F1
TX	Castro	Nazareth NW	34102-F2
TX	Castro	Jumbo	34102-F3
TX	Castro	Easter	34102-F4
TX	Castro	Summerfield	34102-F5
TX	Castro	Hereford SE	34102-G3
TX	Castro	Hereford	34102-G4
TX	Castro	Westway	34102-G5
TX	Castro	Tam Anne	34102-E5
TX	Castro	Happy Hereford Ranch	34102-G1
TX	Castro	Buffalo Lake SW	34102-G2
TX	Chambers	Mud Lake	29094-E3
TX	Chambers	High Island	29094-E4
TX	Chambers	Frozen Point	29094-E5
TX	Chambers	Lake Stephenson	29094-E6
TX	Chambers	Smith Point	29094-E7
TX	Chambers	Bacliff	29094-E8
TX	Chambers	Whites Ranch	29094-F3
TX	Chambers	Stanolind Reservoir	29094-F4

Wetland Areas

State	County	7.5 Topo Quad Name	USGS Map #
TX	Chambers	Oak Island	29094-F6
TX	Chambers	Oyster Bayou	29094-F5
TX	Chambers	Umbrella Point	29094-F7
TX	Chambers	Morgans Point	29094-F8
TX	Chambers	Hamshire	29094-G3
TX	Chambers	Stowell	29094-G4
TX	Chambers	Monroe City	29094-G5
TX	Chambers	Cove	29094-G7
TX	Chambers	Fannett West	29094-H3
TX	Chambers	Winnie NW	29094-H4
TX	Chambers	Whites Bayou	29094-H5
TX	Chambers	Shiloh	29094-H6
TX	Chambers	Moss Bluff	29094-H7
TX	Chambers	Sheeks	29094-H8
TX	Cherokee	Gum Springs	32094-A8
TX	Cherokee	Kennard NE	31095-D1
TX	Cherokee	Forest	31095-E1
TX	Cherokee	Weches	31095-E2
TX	Cherokee	Alto	31095-F1
TX	Cherokee	Pryor Mountain	31095-F2
TX	Cherokee	Denson Springs	31095-F3
TX	Cherokee	Atoy	31095-G1
TX	Cherokee	Rusk	31095-G2
TX	Cherokee	Maydelle	31095-G3
TX	Cherokee	Neches	31095-G4
TX	Cherokee	Jacksonville East	31095-H2
TX	Cherokee	Griffin	32095-A1
TX	Cherokee	Tecula	32095-A2
TX	Cherokee	Mount Selman	32095-A3
TX	Cherokee	Berryville	32095-A4
TX	Cherokee	Troup East	32095-B1
TX	Cherokee	Troup West	32095-B2
TX	Cherokee	Saline Bay	32095-B4
TX	Cherokee	Reklaw	31094-G8
TX	Cherokee	Wells	31094-D8
TX	Childress	Buckle L Ranch	34100-C2
TX	Childress	Hell Roaring Creek	34100-C3
TX	Childress	Tell South	34100-C4
TX	Childress	Kirkland North	34100-D1
TX	Childress	Childress	34100-D2
TX	Childress	Carey	34100-D3
TX	Childress	Tell North	34100-D4
TX	Childress	Tell North	34100-D4
TX	Childress	Garden Valley	34100-E1
TX	Childress	Estelline	34100-E4
TX	Clay	Irving	34098-A1
TX	Clay	Charlie	34098-A3
TX	Clay	Taylor	34098-B3
TX	Clay	Temple	34098-C2
TX	Clay	Antelope	33098-D3
TX	Clay	Darnell Branch	33098-D4
TX	Clay	Joy	33098-E2
TX	Clay	Scotland SE	33098-E3

Wetland Areas

State	County	7.5 Topo Quad Name	USGS Map #
TX	Clay	Windthorst	33098-E4
TX	Clay	Bellevue	33098-F1
TX	Clay	Bluegrove	33098-F2
TX	Clay	Deer Creek	33098-F3
TX	Clay	Scotland	33098-F4
TX	Clay	Dickworsham	33098-G1
TX	Clay	Jolly	33098-G3
TX	Clay	Sloop Creek	33098-G4
TX	Clay	Hurnville	33098-H2
TX	Clay	Dean	33098-H3
TX	Clay	Wichita Falls East	33098-H4
TX	Clay	Waurika West	34098-B1
TX	Clay	Byers	34098-A2
TX	Clay	Thornberry	34098-A4
TX	Clay	Waurika West	34098-B1
TX	Clay	Hooper	34098-B2
TX	Clay	Randlett	34098-B4
TX	Clay	Postoak	33098-D2
TX	Clay	Vashti	33098-E1
TX	Clay	Henrietta	33098-G2
TX	Clay	Riverland Cemetery	33098-H1
TX	Cochran	Plains 1 NE	33102-D5
TX	Cochran	Plains 1 NW	33102-D6
TX	Cochran	Schooler Ranch	33102-D7
TX	Cochran	Two B Ranch NW	33102-D8
TX	Cochran	Whiteface SW	33102-E6
TX	Cochran	Lehman	33102-E7
TX	Cochran	Morton SW	33102-E8
TX	Cochran	Pettit	33102-F5
TX	Cochran	Whiteface NW	33102-F6
TX	Cochran	Morton	33102-F7
TX	Cochran	Morton NW	33102-F8
TX	Cochran	Pep	33102-G5
TX	Cochran	County Line	33102-G6
TX	Cochran	Enochs	33102-G7
TX	Cochran	County Line	33102-G6
TX	Cochran	Enochs	33102-G7
TX	Cochran	Maple	33102-G8
TX	Coke	Church Peak	32100-A2
TX	Coke	Blackwell	32100-A3
TX	Coke	Sanco	32100-A5
TX	Coke	Silver	32100-A6
TX	Coke	Dead Indian MTN.	32100-A7
TX	Coke	Church Peak	32100-A2
TX	Coke	Blackwell	32100-A3
TX	Coke	Sanco	32100-A5
TX	Coke	Silver	32100-A6
TX	Coke	Dead Indian Mtn.	32100-A7
TX	Coke	Miles NW	31100-F2
TX	Coke	Tennyson	31100-F3
TX	Coke	Pecan Mott	31100-F4
TX	Coke	Murph Draw	31100-F5
TX	Coke	Water Valley	31100-F6

Wetland Areas

State	County	7.5 Topo Quad Name	USGS Map #
TX	Coke	Dog Creek NE	31100-F7
TX	Coke	Maverick	31100-G2
TX	Coke	Shawville	31100-G3
TX	Coke	Cement Mtn.	31100-G4
TX	Coke	Millican Mtns.	31100-G5
TX	Coke	Divide	31100-G6
TX	Coke	Broome	31100-G7
TX	Coke	Wilmeth	31100-H1
TX	Coke	Bronte	31100-H3
TX	Coke	Robert Lee	31100-H4
TX	Coke	Edith	31100-H5
TX	Coke	Green Mtn.	31100-H6
TX	Coke	Crawford Slide	31100-H7
TX	Coleman	Mercury	31099-D2
TX	Coleman	Whon	31099-D3
TX	Coleman	Fife	31099-D4
TX	Coleman	Doole	31099-D5
TX	Coleman	Mustang Creek	31099-D6
TX	Coleman	Trickham	31099-E2
TX	Coleman	Speck Mtn.	31099-E3
TX	Coleman	Voss	31099-E5
TX	Coleman	Leaday	31099-E6
TX	Coleman	Bangs West	31099-F2
TX	Coleman	Santa Anna	31099-F3
TX	Coleman	Fisk	31099-F4
TX	Coleman	Bead Mountain	31099-F5
TX	Coleman	Little Grape Creek	31099-F6
TX	Coleman	Thrifty	31099-G2
TX	Coleman	Lake San Tana	31099-G3
TX	Coleman	Coleman	31099-G4
TX	Coleman	Valera	31099-G5
TX	Coleman	Talpa	31099-G6
TX	Coleman	Burkett	31099-H2
TX	Coleman	Coleman NE	31099-H3
TX	Coleman	Lake Scarborough	31099-H4
TX	Coleman	Novice East	31099-H5
TX	Coleman	Novice West	31099-H6
TX	Coleman	Cross Cut	32099-A2
TX	Coleman	Webbville	32099-A3
TX	Coleman	Crooked Creek	32099-A4
TX	Coleman	McEwen Draw	32099-A5
TX	Coleman	Goldsboro	32099-A6
TX	Collin	Rockwall	32096-H4
TX	Collin	Rowlett	32096-H5
TX	Collin	Garland	32096-H6
TX	Collin	Addison	32096-H7
TX	Collin	Carrollton	32096-H8
TX	Collin	Lavon	33096-A4
TX	Collin	Wylie	33096-A5
TX	Collin	Plano	33096-A6
TX	Collin	Hebron	33096-A7
TX	Collin	McKinney East	33096-B5
TX	Collin	McKinney West	33096-B6

Wetland Areas

State	County	7.5 Topo Quad Name	USGS Map #
TX	Collin	Frisco	33096-B7
TX	Collin	Pike	33096-C3
TX	Collin	Blue Ridge	33096-C4
TX	Collin	Anna	33096-C5
TX	Collin	Weston	33096-C6
TX	Collin	Celina	33096-C7
TX	Collin	Pilot Grove	33096-D4
TX	Collin	Van Alstyne	33096-D5
TX	Collin	Gunter	33096-D6
TX	Collin	Marilee	33096-D7
TX	Collingsworth	Little Wolf Creek	35100-A1
TX	Collingsworth	Lutie	35100-A2
TX	Collingsworth	Dozier	35100-A3
TX	Collingsworth	Abra	35100-A4
TX	Collingsworth	Spencer Lake	35100-A5
TX	Collingsworth	Fuller	35100-B1
TX	Collingsworth	Shamrock East	35100-B2
TX	Collingsworth	Shamrock West	35100-B3
TX	Collingsworth	Ramsdell	35100-B4
TX	Collingsworth	McLean	35100-B5
TX	Collingsworth	Loco	34100-F2
TX	Collingsworth	Wellington	34100-G2
TX	Collingsworth	Rolla	34100-G3
TX	Collingsworth	Rolla SW	34100-G4
TX	Collingsworth	Giles	34100-G5
TX	Collingsworth	Shinnery Creek	34100-H1
TX	Collingsworth	Rolla NE	34100-H3
TX	Collingsworth	Wellington NW	34100-H2
TX	Collingsworth	Quail	34100-H4
TX	Collingsworth	McKnight	34100-H5
TX	Collins	Josephine	33096-A3
TX	Collins	Farmersville	33096-B3
TX	Collins	Culleoka	33096-B4
TX	Comal	Payton	30098-A3
TX	Comanche	Comyn	32098-A4
TX	Comanche	Duster	32098-A6
TX	Comanche	Sipe Springs	32098-A7
TX	Comanche	Rising Star	32098-A8
TX	Comanche	Lingleville	32098-B4
TX	Comanche	Rucker	32098-B5
TX	Comanche	Gorman	32098-B6
TX	Comanche	Pecan Wells	31098-E3
TX	Comanche	Pottsville	31098-F3
TX	Comanche	Indian Gap	31098-F4
TX	Comanche	Priddy	31098-F5
TX	Comanche	Democrat	31098-F6
TX	Comanche	Gentrys Mill	31098-G2
TX	Comanche	Lamkin	31098-G3
TX	Comanche	Mercers Gap	31098-G6
TX	Comanche	Blanket	31098-G7
TX	Comanche	Carlton	31098-H2
TX	Comanche	Edna Hill	31098-H3
TX	Comanche	Proctor	31098-H4

Wetland Areas

State	County	7.5 Topo Quad Name	USGS Map #
TX	Comanche	Comanche	31098-H5
TX	Comanche	Sidney	31098-H6
TX	Comanche	Star Mountain	31098-H7
TX	Comanche	De Leon	32098-A5
TX	Comanche	Hunting Shirt Creek	32098-B7
TX	Comanche	Gustine	31098-G4
TX	Comanche	Newburg	31098-G5
TX	Concho	Needle Creek	31099-A5
TX	Concho	Callan	31099-A6
TX	Concho	Eden SE	31099-A7
TX	Concho	Eden SE	31099-A7
TX	Concho	Eden SW	31099-A8
TX	Concho	Melvin	31099-B5
TX	Concho	Pasche	31099-B6
TX	Concho	Eden	31099-B7
TX	Concho	Live Oak	31099-B8
TX	Concho	Salt Gap	31099-C5
TX	Concho	Doole SW	31099-C6
TX	Concho	Millersview SE	31099-C7
TX	Concho	Millersview SW	31099-C8
TX	Concho	Doole	31099-D5
TX	Concho	Millersview	31099-D7
TX	Concho	Millersview NW	31099-D8
TX	Concho	Leaday	31099-E6
TX	Concho	Concho	31099-E7
TX	Concho	Paint Rock	31099-E8
TX	Concho	Del Venado Ranch	31100-A1
TX	Concho	Burr Oak Creek	31100-B1
TX	Concho	Vick	31100-C1
TX	Concho	Eola	31100-D1
TX	Concho	Lowake	31100-E1
TX	Cooke	Pilot Point	33096-D8
TX	Cooke	Collinsville	33096-E8
TX	Cooke	Mountain Springs	33097-D1
TX	Cooke	Valley View	33097-D2
TX	Cooke	Era	33097-D3
TX	Cooke	Greenwood	33097-D4
TX	Cooke	Woodbine	33097-E1
TX	Cooke	Gainesville South	33097-E2
TX	Cooke	Freemound	33097-E4
TX	Cooke	Muenster East	33097-F3
TX	Cooke	Muenster West	33097-F4
TX	Cooke	Dexter	33096-G8
TX	Cooke	Lebanon	33096-H8
TX	Cooke	Horseshoe Bend	33097-G1
TX	Cooke	Thackerville	33097-G2
TX	Cooke	Marysville	33097-G3
TX	Cooke	Leon South	33097-G4
TX	Cooke	Marietta West	33097-H2
TX	Cooke	Leon North	33097-H4
TX	Coryell	McMillan Mts.	31097-A7
TX	Coryell	Bland	31097-B5
TX	Coryell	Post Oak Mtn.	31097-B6

Wetland Areas

State	County	7.5 Topo Quad Name	USGS Map #
TX	Coryell	Fort Hood	31097-B7
TX	Coryell	Twin Mountains	31097-B8
TX	Coryell	Eagle Springs	31097-C4
TX	Coryell	Leon Junction	31097-C5
TX	Coryell	North Fort Hood	31097-C6
TX	Coryell	Shell Mountains	31097-C7
TX	Coryell	Pidcoke	31097-C8
TX	Coryell	McGregor	31097-D4
TX	Coryell	Oglesby	31097-D5
TX	Coryell	Gatesville East	31097-D6
TX	Coryell	Purmela	31097-D8
TX	Coryell	Coryell	31097-E5
TX	Coryell	Turnersville	31097-E6
TX	Coryell	Ater	31097-E7
TX	Coryell	Jonesboro	31097-E8
TX	Coryell	Hurst Spring	31097-F6
TX	Coryell	German Valley	31097-F7
TX	Coryell	Rumley	31098-B1
TX	Coryell	Izoro	31098-C1
TX	Coryell	Pearl	31098-D1
TX	Coryell	Ohio	31098-E1
TX	Cottle	Paducah	34100-A3
TX	Cottle	Tee Pee City	34100-A5
TX	Cottle	Baker	34100-B1
TX	Cottle	Swearingen	34100-B2
TX	Cottle	Dunlap	34100-B3
TX	Cottle	Cee Vee	34100-B4
TX	Cottle	Fields Canyon	34100-B5
TX	Cottle	Buckle L Ranch	34100-C2
TX	Cottle	Hell Roaring Creek	34100-C3
TX	Cottle	Tell South	34100-C4
TX	Cottle	Cottle	33100-A3
TX	Crane	Girvin SE	31102-A3
TX	Crane	Girvin	31102-A4
TX	Crane	Girvin NE	31102-B3
TX	Crane	Castle Gap	31102-C3
TX	Crane	Crane SW	31102-C4
TX	Crane	Juan Cordona Lake	31102-C5
TX	Crane	Imperial	31102-C6
TX	Crane	Grandfalls	31102-C7
TX	Crane	Grandfalls SW	31102-C8
TX	Crane	Crane	31102-D3
TX	Crane	Crane NW	31102-D4
TX	Crane	Tubbs Corner	31102-D5
TX	Crane	Imperial NW	31102-D6
TX	Crane	Ozark Lake	31102-D7
TX	Crane	Perkins Lake	31102-E3
TX	Crane	Doodle Bug Well	31102-E4
TX	Crane	Penwell SE	31102-E5
TX	Crane	Penwell SW	31102-E6
TX	Crane	Monahans SE	31102-E7
TX	Crane	South Cowden Ranch	31102-F3
TX	Crane	Clark Brothers Ranch	31102-F4

Wetland Areas

State	County	7.5 Topo Quad Name	USGS Map #
TX	Crane	Penwell	31102-F5
TX	Crane	Metz	31102-F6
TX	Crane	Cowden Place	31102-F7
TX	Crane	Girvin SE	31102-A3
TX	Crane	Girvin	31102-A4
TX	Crane	Girvin NE	31102-B3
TX	Crane	Girvin NW	31102-B4
TX	Crane	Castle Gap	31102-C3
TX	Crane	Crane SW	31102-C4
TX	Crane	Crane SW	31102-C4
TX	Crane	Juan Cordona Lake	31102-C5
TX	Crane	Imperial	31102-C6
TX	Crane	Grandfalls	31102-C7
TX	Crane	Crane	31102-D3
TX	Crane	Crane NW	31102-D4
TX	Crane	Tubbs Corner	31102-D5
TX	Crane	Imperial NW	31102-D6
TX	Crane	Ozark Lake	31102-D7
TX	Crane	Perkins Lake	31102-E3
TX	Crane	Doodle Bug Well	31102-E4
TX	Crane	Penwell SE	31102-E5
TX	Crane	Penwell SW	31102-E6
TX	Crane	Monahans SE	31102-E7
TX	Crane	South Cowden Ranch	31102-F3
TX	Crane	Clark Brothers Ranch	31102-F4
TX	Crane	Penwell	31102-F5
TX	Crane	Metz	31102-F6
TX	Crane	Cowden Place	31102-F7
TX	Crockett	Flat Rock Draw SW	30100-C8
TX	Crockett	Shafter Draw	30100-D8
TX	Crockett	Hospital Ranch	30100-E8
TX	Crockett	Nolan Draw	30100-F8
TX	Crockett	Bailey Draw	30100-G8
TX	Crockett	Oglesby Ranch	30100-H7
TX	Crockett	Brushy Draw	33101-C1
TX	Crockett	Indian Draw	33101-C2
TX	Crockett	Aermotor Draw	33101-C3
TX	Crockett	Howards Well SW	33101-C4
TX	Crockett	Antone Canyon	33101-C5
TX	Crockett	Post Canyon	30101-C6
TX	Crockett	Wild Horse Canyon	33101-D1
TX	Crockett	Harrell Canyon	33101-D2
TX	Crockett	Howards Well NE	33101-D3
TX	Crockett	Howards Well	33101-D4
TX	Crockett	Prince Albert Draw	33101-D5
TX	Crockett	Sixshooter Canyon	33101-D6
TX	Crockett	Ozona SE	33101-E1
TX	Crockett	Baggett Ranch	33101-E2
TX	Crockett	Hunt Ranch	33101-E3
TX	Crockett	Mitchell Canyon	33101-E4
TX	Crockett	Burnt Canyon	33101-E5
TX	Crockett	Dead Man Canyon	33101-E6
TX	Crockett	Crockett Heights	33101-F1

Wetland Areas

State	County	7.5 Topo Quad Name	USGS Map #
TX	Crockett	Ozona	33101-F2
TX	Crockett	Mitchell Canyon NE	33101-F3
TX	Crockett	Pikes Peak	33101-F4
TX	Crockett	Bachelor Hill	33101-F5
TX	Crockett	Fort Lancaster	33101-F6
TX	Crockett	Sheffield	33101-F7
TX	Crockett	Double Mill Draw SE	33101-G1
TX	Crockett	Indio Hill	33101-G2
TX	Crockett	Schneemann Draw SE	33101-G3
TX	Crockett	Schneemann Draw SW	33101-G4
TX	Crockett	Owens Creek SE	33101-G5
TX	Crockett	Owens Creek SW	33101-G6
TX	Crockett	Deer Canyon	33101-G7
TX	Crockett	Double Mill Draw NE	33101-H1
TX	Crockett	Double Mill Draw NW	33101-H2
TX	Crockett	Schneemann Draw NE	33101-H3
TX	Crockett	Schneemann Draw NW	33101-H4
TX	Crockett	Owens Creek NE	33101-H5
TX	Crockett	Owens Creek NW	33101-H6
TX	Crockett	Twelvemile Camp	33101-H7
TX	Crockett	Iraan	33101-H8
TX	Crockett	Table Top Mountains	31102-A1
TX	Crockett	McCamey South	31102-A2
TX	Crockett	Girvin SE	31102-A3
TX	Crockett	Noelke SW	31100-A8
TX	Crockett	Suggs	31101-A1
TX	Crockett	Barnhart SW	31101-A2
TX	Crockett	Big Lake SW	31101-A4
TX	Crockett	Texon SE	31101-A5
TX	Crockett	Lone Mountain	31101-A6
TX	Crosby	Smith Tank	33101-D1
TX	Crosby	Kalgary	33101-D2
TX	Crosby	Canyon Valley	33101-D3
TX	Crosby	Cap Rock	33101-D4
TX	Crosby	Slaton NE	33101-D5
TX	Crosby	Bunker Hill	33101-E1
TX	Crosby	Collett Springs	33101-E2
TX	Crosby	Savage	33101-E4
TX	Crosby	Ralls SE	33101-E3
TX	Crosby	Acuff	33101-E5
TX	Crosby	McAdoo	33101-F1
TX	Crosby	Crosbyton	33101-F2
TX	Crosby	Ralls NE	33101-F3
TX	Crosby	Ralls	33101-F4
TX	Crosby	Lorenzo	33101-F5
TX	Crosby	Wake	33101-G1
TX	Crosby	Mount Blanco	33101-G2
TX	Crosby	Floydada SE	33101-G3
TX	Crosby	Cone	33101-G4
TX	Crosby	Petersburg	33101-G5
TX	Culbertson	Ninetysix Ranch	30104-F7
TX	Culbertson	Mesquite Spring	30104-F8
TX	Culbertson	Mayfield Hills	30104-G5

Wetland Areas

State	County	7.5 Topo Quad Name	USGS Map #
TX	Culberson	Chispa Mountain	30104-G6
TX	Culberson	Lobo	30104-G7
TX	Culberson	Lobo SW	30104-G8
TX	Culberson	Herds Peak	30104-H3
TX	Culberson	Boracho Peak	30104-H4
TX	Culberson	Chispa Mountain NE	30104-H5
TX	Culberson	Chispa Mountain NW	30104-H6
TX	Culberson	Van Horn Wells	30104-H7
TX	Culberson	Bass Canyon	30104-H8
TX	Culberson	Gomez Peak	31104-A1
TX	Culberson	Kent	31104-A2
TX	Culberson	Fencepost Draw	31104-A3
TX	Culberson	Boracho	31104-A4
TX	Culberson	Plateau	31104-A5
TX	Culberson	Wild Horse	31104-A6
TX	Culberson	Van Horn	31104-A7
TX	Culberson	Hackett Peak	31104-A8
TX	Culberson	San Martine	31104-B1
TX	Culberson	Iron Mountain	31104-B2
TX	Culberson	Panther Canyon	31104-B3
TX	Culberson	East Hunter Canyon	31104-B4
TX	Culberson	Goat Canyon	31104-B5
TX	Culberson	Watson Ranch	31104-B6
TX	Culberson	Nutt Ranch	31104-B7
TX	Culberson	Sheep Peak	31104-B8
TX	Culberson	Burnt Spring Hills SE	31104-C1
TX	Culberson	Hopper Draw East	31104-C2
TX	Culberson	Hopper Draw West	31104-C3
TX	Culberson	Dome Hill	31104-C4
TX	Culberson	Seven Heart Gap	31104-C5
TX	Culberson	Square Mesa	31104-C6
TX	Culberson	Square Mesa	31104-C6
TX	Culberson	Victorio Peak	31104-C7
TX	Culberson	Collier Mesa	31104-C8
TX	Culberson	Burnt Spring Hills	31104-D1
TX	Culberson	Dellahunt Draw East	31104-D2
TX	Culberson	Dellahunt Draw West	31104-D3
TX	Culberson	Loneman Mountain	31104-D4
TX	Culberson	Delaware Ranch	31104-D5
TX	Culberson	Seven Heart Gap NW	31104-D6
TX	Culberson	Figure Two Ranch	31104-D7
TX	Culberson	Apache Peak	31104-D8
TX	Culberson	Dry Lake	31104-E1
TX	Culberson	Two Mill Draw East	31104-E2
TX	Culberson	Two Mill Draw West	31104-E3
TX	Culberson	KC Ranch	31104-E4
TX	Culberson	Emory Corral	31104-E5
TX	Culberson	Burro Canyon	31104-E6
TX	Culberson	Bitter Well Mountain	31104-E7
TX	Culberson	Bitter Well Mountain SW	31104-E8
TX	Culberson	Derrick Draw	31104-F1
TX	Culberson	Rustler Hills	31104-F2
TX	Culberson	Seven L Peak NE	31104-F3

Wetland Areas

State	County	7.5 Topo Quad Name	USGS Map #
TX	Culberson	Seven L Peak	31104-F4
TX	Culberson	Chico Draw East	31104-F5
TX	Culberson	Chico Draw West	31104-F6
TX	Culberson	Six Bar Ranch	31104-F7
TX	Culberson	Bitter Well Mountain NW	31104-F8
TX	Culberson	Screw Bean Draw East	31104-G1
TX	Culberson	Screw Bean Draw West	31104-G2
TX	Culberson	Castile Hill	31104-G3
TX	Culberson	Delaware Spring	31104-G4
TX	Culberson	Cow Mountain	31104-G5
TX	Culberson	Long Point	31104-G6
TX	Culberson	Guadalupe Pass	31104-G7
TX	Culberson	Patterson Hills	31104-G8
TX	Culberson	Screw Bean Draw NE	31104-H1
TX	Culberson	Owl Hills	31104-H2
TX	Culberson	Outlaw Spring	31104-H3
TX	Culberson	Alligator Draw	31104-H4
TX	Culberson	South Rector Canyon	31104-H5
TX	Culberson	Independence Spring	31104-H6
TX	Culberson	Guadalupe Peak	31104-H7
TX	Culberson	P X Flat	31104-H8
TX	Dallam	Exum	36102-A2
TX	Dallam	Wilco	36102-A3
TX	Dallam	Dalhart East	36102-A4
TX	Dallam	Dalhart West	36102-A5
TX	Dallam	Canyon School	36102-A6
TX	Dallam	Wells Ranch	36102-A7
TX	Dallam	Windy Hill	36102-A8
TX	Dallam	Conlen	36102-B2
TX	Dallam	Chamberlin	36102-B4
TX	Dallam	Bolin NE	36102-B5
TX	Dallam	Bolin	36102-B6
TX	Dallam	Wharton Ranch	36102-B7
TX	Dallam	Windy Hill NW	36102-B8
TX	Dallam	Briskel	36102-C2
TX	Dallam	Pritchard Ranch	36102-C5
TX	Dallam	Tovrea Ranch	36102-C6
TX	Dallam	Perico	36102-C7
TX	Dallam	Corlena	36102-C8
TX	Dallam	Kerrick	36102-D2
TX	Dallam	Stratford 2 NE	36102-D3
TX	Dallam	Stratford 2 NW	36102-D4
TX	Dallam	Coldwater East	36102-D5
TX	Dallam	Coldwater West	36102-D6
TX	Dallam	Buffalo Springs	36102-D7
TX	Dallam	Corlena NW	36102-D8
TX	Dallas	India	32096-E5
TX	Dallas	Ferris	32096-E6
TX	Dallas	Lancaster	32096-E7
TX	Dallas	Cedar Hill	32096-E8
TX	Dallas	Ferris	32096-E6
TX	Dallas	Lancaster	32096-E7
TX	Dallas	Cedar Hill	32096-E8

Wetland Areas

State	County	7.5 Topo Quad Name	USGS Map #
TX	Dallas	Seagoville	32096-F5
TX	Dallas	Hutchins	32096-F6
TX	Dallas	Duncanville	32096-F8
TX	Dallas	Oak Cliff	32096-F7
TX	Dallas	Mesquite	32096-G5
TX	Dallas	White Rock Lake	32096-G6
TX	Dallas	Dallas	32096-G7
TX	Dallas	Irving	32096-G8
TX	Dallas	Rowlett	32096-H5
TX	Dallas	Garland	32096-H6
TX	Dallas	Addison	32096-H7
TX	Dallas	Carrollton	32096-H8
TX	Dallas	Britton	32097-E1
TX	Dallas	Arlington	32097-F1
TX	Dallas	Eules	32097-G1
TX	Dallas	Grapevine	32097-H1
TX	Dawson	Patricia	32102-E1
TX	Dawson	Patricia SW	32102-E2
TX	Dawson	Patricia NE	32102-F1
TX	Dawson	Sand	32102-F2
TX	Dawson	Punkin Center	32102-G1
TX	Dawson	Welch SW	32102-G2
TX	Dawson	Welch East	32102-H1
TX	Dawson	Ackerly	32101-E6
TX	Dawson	Sparenberg	32101-E7
TX	Dawson	Sand Creek	32101-F6
TX	Dawson	Key	32101-F7
TX	Dawson	Lamesa South	32101-F8
TX	Dawson	Indian Canyon	32101-G6
TX	Dawson	Hancock	32101-G7
TX	Dawson	Lamesa North	32101-G8
TX	Dawson	Indian Canyon NW	32101-H6
TX	Dawson	O'Donnell	32101-H7
TX	Dawson	Gouch Lake	32101-H8
TX	Deaf Smith	Hereford SE	34102-G3
TX	Deaf Smith	Hereford	34102-G4
TX	Deaf Smith	Westway	34102-G5
TX	Deaf Smith	Chalk Hill	34102-G6
TX	Deaf Smith	Bootleg	34102-G7
TX	Deaf Smith	Garcia Lake	34102-G8
TX	Deaf Smith	Hereford NE	34102-H3
TX	Deaf Smith	Westway NE	34102-H5
TX	Deaf Smith	Westway NW	34102-H6
TX	Deaf Smith	Walcott	34102-H7
TX	Deaf Smith	Mustang Lake	34102-H8
TX	Deaf Smith	Allison Ranch	35102-A3
TX	Deaf Smith	Ford	35102-A4
TX	Deaf Smith	Overstreet Lake	35102-A5
TX	Deaf Smith	Simms	35102-A6
TX	Deaf Smith	Norton Lake	35102-A7
TX	Deaf Smith	Sand Point	35102-A8
TX	Deaf Smith	Wildorado	35102-B2
TX	Deaf Smith	Everett	35102-B3

Wetland Areas

State	County	7.5 Topo Quad Name	USGS Map #
TX	Deaf Smith	Vega South	35102-B4
TX	Deaf Smith	Simms NE	35102-B5
TX	Deaf Smith	Simms NW	35102-B6
TX	Deaf Smith	Boise	35102-B7
TX	Deaf Smith	Moser Ranch	35102-B8
TX	Deaf Smith	Buffalo Lake SW	34102-G2
TX	Deaf Smith	Dawn	34102-H2
TX	Deaf Smith	Milo Center	34102-H4
TX	Delta	Sulphur Bluff	33095-C4
TX	Delta	Tira	33095-C5
TX	Delta	Cooper South	33095-C6
TX	Delta	Cooper South	33095-C6
TX	Delta	Cunningham	33095-D3
TX	Delta	Minter	33095-D4
TX	Delta	Charleston	33095-D5
TX	Delta	Cooper North	33095-D6
TX	Delta	Pecan Gap	33095-D7
TX	Denton	Hebron	33096-A7
TX	Denton	Lewisville East	33096-A8
TX	Denton	Frisco	33096-B7
TX	Denton	Little Elm	33096-B8
TX	Denton	Celina	33096-C7
TX	Denton	Aubrey	33096-C8
TX	Denton	Marilee	33096-D7
TX	Denton	Pilot Point	33096-D8
TX	Denton	Lewisville West	33097-A1
TX	Denton	Argyle	33097-A2
TX	Denton	Justin	33097-A3
TX	Denton	Rhome	33097-A4
TX	Denton	Denton East	33097-B1
TX	Denton	Denton West	33097-B2
TX	Denton	Ponder	33097-B3
TX	Denton	Bluett	33097-B4
TX	Denton	Green Valley	33097-C1
TX	Denton	Sanger	33097-C2
TX	Denton	Era SE	33097-C3
TX	Denton	Slidell	33097-C4
TX	Denton	Mountain Springs	33097-D1
TX	Denton	Valley View	33097-D2
TX	Denton	Era	33097-D3
TX	Denton	Greenwood	33097-D4
TX	Denton	Grapevine	32097-H1
TX	Denton	Colleyville	32097-H2
TX	Denton	Keller	32097-H3
TX	Denton	Avondale	32097-H4
TX	Dickens	Smith Tank	33101-D1
TX	Dickens	Bunker Hill	33101-E1
TX	Dickens	McAdoo	33101-F1
TX	Dickens	Wake	33101-G1
TX	Dickens	Pursley House	33100-D5
TX	Dickens	Spur	33100-D7
TX	Dickens	Spur NW	33100-D8
TX	Dickens	Pitchfork Ranch	33100-E5

Wetland Areas

State	County	7.5 Topo Quad Name	USGS Map #
TX	Dickens	Baystack Mountain	33100-F8
TX	Dickens	Rustler Camp	33100-G8
TX	Dickens	Sanders Hollow	33100-G6
TX	Dimmit	Chupadera Creek	28100-B1
TX	Dimmit	San Pedro Creek	28100-C1
TX	Dimmit	Palo Blanco Tank	28100-D1
TX	Dimmit	Cayetano Creek	28100-E1
TX	Dimmit	Cometa	28100-F1
TX	Dimmit	Big Wells	28099-E5
TX	Dimmit	Brundage	28099-E6
TX	Dimmit	Carrizo Springs East	28099-E7
TX	Dimmit	Carrizo Springs West	28099-E8
TX	Dimmit	Crystal City	28099-F7
TX	Dimmit	Carrizo Springs NW	28099-F8
TX	Donley	Spencer Lake	35100-A5
TX	Donley	Troublesome Creek	35100-A6
TX	Donley	Griffin Ranch	35100-A7
TX	Donley	Roach Ranch	35100-A8
TX	Donley	McLean	35100-B5
TX	Donley	Alanreed	35100-B6
TX	Donley	Rockledge	35100-B7
TX	Donley	Jericho	35100-B8
TX	Donley	Giles	34100-G5
TX	Donley	Hedley	34100-G6
TX	Donley	Clarendon SE	34100-G7
TX	Donley	Clarendon SW	34100-G8
TX	Donley	Lelia Lake Creek	34100-H6
TX	Donley	Lelia Lake	34100-H7
TX	Donley	Clarendon	34100-H8
TX	Donley	McKnight	34100-H5
TX	Donley	Buffalo Arroyo	34101-H1
TX	Donley	Groom	35101-B1
TX	Duval	Premont West	27098-C2
TX	Duval	Ramirez	27098-C4
TX	Duval	Hebbronville SE	27098-C5
TX	Duval	Hebbronville	27098-C6
TX	Duval	Concepcion NW	27098-D4
TX	Duval	Concepcion	27098-D3
TX	Duval	Realitos	27098-D5
TX	Duval	Hebbronville NW	27098-D6
TX	Duval	Bruni	27098-D7
TX	Duval	Palito Blanco	27098-E2
TX	Duval	San Jose	27098-E3
TX	Duval	Benavides	27098-E4
TX	Duval	Parrilla Creek SE	27098-E5
TX	Duval	Parrilla Creek SW	27098-E6
TX	Duval	San Pablo	27098-E7
TX	Duval	Ben Bolt NW	27098-F2
TX	Duval	Benavides NE	27098-F3
TX	Duval	Benavides NW	27098-F4
TX	Duval	Parilla Creek NE	27098-F5
TX	Duval	Parilla Creek NW	27098-F6
TX	Duval	Mills Bennett	27098-F7

Wetland Areas

State	County	7.5 Topo Quad Name	USGS Map #
TX	Duval	San Diego	27098-G2
TX	Duval	Rosita SE	27098-G3
TX	Duval	Rosita	27098-G4
TX	Duval	Freer South	27098-G5
TX	Duval	Sarnosa Hill	27098-G6
TX	Duval	Biel Lake SE	27098-G7
TX	Duval	Shaeffer Ranch	27098-H2
TX	Duval	Rosita NE	27098-H3
TX	Duval	Rosita NW	27098-H4
TX	Duval	Freer North	27098-H5
TX	Duval	Freer NW	27098-H6
TX	Duval	Beil Lake NE	27098-H7
TX	Eastland	Pioneer	32099-A1
TX	Eastland	Sabanno	32099-B1
TX	Eastland	Scranton	32099-C1
TX	Eastland	Indian Knoll	32099-E1
TX	Eastland	Rising Star	32098-A8
TX	Eastland	Gorman	32098-B6
TX	Eastland	Union Center	32098-B8
TX	Eastland	Huckabay SW	32098-C4
TX	Eastland	Desdemona	32098-C5
TX	Eastland	Kokomo	32098-C6
TX	Eastland	Carbon	32098-C7
TX	Eastland	Cisco South	32098-C8
TX	Eastland	Reddy Mountain	32098-D4
TX	Eastland	Bear Mountain	32098-D5
TX	Eastland	Ranger	32098-D6
TX	Eastland	Cisco North	32098-D8
TX	Eastland	Strawn West	32098-E5
TX	Eastland	Wayland	32098-E7
TX	Eastland	Harpersville	32098-E8
TX	Eastland	Bernie Lake	32099-D1
TX	Eastland	Hunting Shirt Creek	32098-B7
TX	Eastland	Eastland	32098-D7
TX	Eastland	La Casa	32098-E6
TX	Ector	South Cowden Ranch	31102-F3
TX	Ector	Clark Brothers Ranch	31102-F4
TX	Ector	Penwell	31102-F5
TX	Ector	Metz	31102-F6
TX	Ector	Cowden Place	31102-F7
TX	Ector	Odessa SE	31102-G3
TX	Ector	Odessa SW	31102-G4
TX	Ector	Douro	31102-G5
TX	Ector	Red Lakes	31102-G6
TX	Ector	Amburgey Ranch	31102-G7
TX	Ector	Odessa NW	31102-H4
TX	Ector	Goldsmith	31102-H5
TX	Ector	Turnbaugh Corner	31102-H6
TX	Ector	Notrees	31102-H7
TX	Ector	Hackberry Lake	32102-A3
TX	Ector	Gardendale	32102-A4
TX	Ector	North Cowden	32102-A5
TX	Ector	Coyote Corner	32102-A6

Wetland Areas

State	County	7.5 Topo Quad Name	USGS Map #
TX	Ector	South Cowden Ranch	31102-F3
TX	Ector	Clark Brothers Ranch	31102-F4
TX	Ector	Penwell	31102-F5
TX	Ector	Metz	31102-F6
TX	Ector	Cowden Place	31102-F7
TX	Ector	Odessa SE	31102-G3
TX	Ector	Odessa SW	31102-G4
TX	Ector	Douro	31102-G5
TX	Ector	Red Lakes	31102-G6
TX	Ector	Amburgey Ranch	31102-G7
TX	Ector	Odessa NE	31102-H3
TX	Ector	Odessa NW	31102-H4
TX	Ector	Goldsmith	31102-H5
TX	Ector	Turnbaugh Corner	31102-H6
TX	Ector	Notrees	31102-H7
TX	Edwards	Flat Rock Creek SW	29100-E6
TX	Edwards	Kickapoo Caverns	29100-E4
TX	Edwards	Flat Rock Creek South	29100-E5
TX	Edwards	Camp Wood	29100-F1
TX	Edwards	Kelley Peak	29100-F2
TX	Edwards	Indian Mountain	29100-F3
TX	Edwards	Wiley Waterhole	29100-F4
TX	Edwards	Flat Rock Creek North	29100-F5
TX	Edwards	Flat Rock Creek NW	29100-F6
TX	Edwards	Valverde	29100-C8
TX	Edwards	Vance	29100-G1
TX	Edwards	Half Moon Prairie	29100-G2
TX	Edwards	Cutting Pen Draw	29100-G3
TX	Edwards	Twomile Draw	29100-G4
TX	Edwards	Carta Valley SE	29100-G5
TX	Edwards	Carta Valley	29100-G6
TX	Edwards	Hackberry	29100-H1
TX	Edwards	Cub Lake	29100-H2
TX	Edwards	Indian Creek NE	29100-H3
TX	Edwards	Black Waterhole	29100-H4
TX	Edwards	Carta Valley NE	29100-H5
TX	Edwards	Holcomb Draw	29100-H6
TX	Edwards	Devils Sinkhole	30100-A1
TX	Edwards	Rocksprings	30100-A2
TX	Edwards	Ray Lake SE	30100-A3
TX	Edwards	Ray Lake SW	30100-A4
TX	Edwards	Turney Draw SE	30100-A5
TX	Edwards	Four Mills	30100-A6
TX	Edwards	Paint Rock Spring	30100-B1
TX	Edwards	Elbow Lake	30100-B2
TX	Edwards	Ray Lake	30100-B3
TX	Edwards	Ray Lake NW	30100-B4
TX	Edwards	Turney Draw NE	30100-B5
TX	Edwards	Turney Draw NW	30100-B6
TX	Edwards	Hill Ranch	30100-C1
TX	Edwards	Bundy Ranch	30100-C2
TX	Edwards	Stewart Ranch	30100-C3
TX	Edwards	Harrison Ranch	30100-C4

Wetland Areas

State	County	7.5 Topo Quad Name	USGS Map #
TX	Edwards	Dunbar Draw SE	30100-C5
TX	Edwards	Dunbar Draw SW	30100-C6
TX	Edwards	Horse Camp Waterhole	30099-B7
TX	Edwards	Bradford Creek	30099-B8
TX	Edwards	Junction SE	30099-C7
TX	Edwards	Telegraph	30099-C8
TX	El Paso	Tornillo	31106-D1
TX	El Paso	Isla	31106-D2
TX	El Paso	Clint SE	31106-E1
TX	El Paso	Clint	31106-E2
TX	El Paso	San Elizario	31106-E3
TX	El Paso	Clint NE	31106-F1
TX	El Paso	Clint NW	31106-F2
TX	El Paso	Ysleta	31106-F3
TX	El Paso	Ysleta NW	31106-F4
TX	El Paso	Nations South Well	31106-G2
TX	El Paso	Fort Bliss SE	31106-G3
TX	El Paso	El Paso	31106-G4
TX	El Paso	Noria	31106-G7
TX	El Paso	Nations East Well	31106-H2
TX	El Paso	Fort Bliss NE	31106-H3
TX	El Paso	North Franklin Mountain	31106-H4
TX	El Paso	Afton	31106-G7
TX	El Paso	Strauss	31106-G6
TX	El Paso	La Union	31106-H6
TX	El Paso	Fort Hancock NW	31105-D8
TX	El Paso	T P Well	31105-E8
TX	El Paso	Padre Canyon	31105-F8
TX	El Paso	Phone Line Canyon	31105-G8
TX	El Paso	Cerro Alto Mountain	31105-H8
TX	Ellis	Frost	32096-A7
TX	Ellis	Mertens	32096-A8
TX	Ellis	Elmhouse	32096-B5
TX	Ellis	Cryer Creek	32096-B6
TX	Ellis	Avalon	32096-B7
TX	Ellis	Italy	32096-B8
TX	Ellis	Rosser SW	32096-C4
TX	Ellis	Ennis East	32096-C5
TX	Ellis	Ennis West	32096-C6
TX	Ellis	Forreston	32096-C7
TX	Ellis	Boz	32096-C8
TX	Ellis	Rosser	32096-D4
TX	Ellis	Bristol	32096-D5
TX	Ellis	Palmer	32096-D6
TX	Ellis	Waxahachie	32096-D7
TX	Ellis	Midlothian	32096-D8
TX	Ellis	India	32096-E5
TX	Ellis	Files Valley	32097-B1
TX	Ellis	Maypearl	32097-C1
TX	Ellis	Venus	32097-D1
TX	Ellis	Britton	32097-E1
TX	Erath	Clairette	32098-A1
TX	Erath	Alexander	32098-A2

Wetland Areas

State	County	7.5 Topo Quad Name	USGS Map #
TX	Erath	Dublin	32098-A3
TX	Erath	Comyn	32098-A4
TX	Erath	Johnsville	32098-B1
TX	Erath	Stephenville	32098-B2
TX	Erath	Bunyan	32098-B3
TX	Erath	Lingleville	32098-B4
TX	Erath	Bluff Dale	32098-C1
TX	Erath	Knob Hill	32098-C2
TX	Erath	Huckabay	32098-C3
TX	Erath	Huckabay SW	32098-C4
TX	Erath	Desdemona	32098-C5
TX	Erath	Bluff Dale NE	32098-D1
TX	Erath	Morgan Mill	32098-D2
TX	Erath	Turkey Creek	32098-D3
TX	Erath	Reddy Mountain	32098-D4
TX	Erath	Lipan	32098-E1
TX	Erath	Santo	32098-E2
TX	Erath	Gordon	32098-E3
TX	Erath	Strawn East	32098-E4
TX	Erath	Hico	31098-H1
TX	Erath	Carlton	31098-H2
TX	Erath	Edna Hill	31098-H3
TX	Falls	Rosebud	31096-A8
TX	Falls	Petteway	31096-B5
TX	Falls	Reagan	31096-B7
TX	Falls	Cedar Springs	31096-B8
TX	Falls	Kosse East	31096-C5
TX	Falls	McClanahan	31096-C7
TX	Falls	Marlin	31096-C8
TX	Falls	Kosse West	31096-C6
TX	Falls	Odds	31096-D6
TX	Falls	Otto	31096-D7
TX	Falls	Riesel	31096-D8
TX	Falls	Mart	31096-E7
TX	Falls	Westphalia	31097-A1
TX	Falls	Seaton	31097-A2
TX	Falls	Lott	31097-B1
TX	Falls	Belfalls	31097-B2
TX	Falls	Chilton	31097-C1
TX	Falls	Bruceville	31097-C2
TX	Falls	Moody	31097-C3
TX	Falls	Robinson	31097-D1
TX	Fannin	Celeste	33096-C2
TX	Fannin	Pike	33096-C3
TX	Fannin	Blue Ridge	33096-C4
TX	Fannin	Gober	33096-D1
TX	Fannin	Trenton	33096-D3
TX	Fannin	Pilot Grove	33096-D4
TX	Fannin	Kemp	33096-G3
TX	Fannin	Yuba	33096-G2
TX	Fannin	Direct	33095-G7
TX	Fannin	Monkstown	33095-G8
TX	Fayette	Winchester	30097-A1

Wetland Areas

State	County	7.5 Topo Quad Name	USGS Map #
TX	Fayette	Greenvine	30096-A5
TX	Fayette	Round Top	30096-A6
TX	Fayette	Nechanitz	30096-A7
TX	Fayette	Warda	30096-A8
TX	Fayette	Carmin	30096-B6
TX	Fayette	Ledbetter	30096-B7
TX	Firestone	Teague South	31096-E3
TX	Fisher	Noodle	32100-E1
TX	Fisher	Raven Creek South	32100-E2
TX	Fisher	Eskota	32100-E3
TX	Fisher	Busby	32100-E4
TX	Fisher	Bernecker	32100-E5
TX	Fisher	Inadale	32100-E6
TX	Fisher	Raven Creek North	32100-F2
TX	Fisher	Longworth	32100-F3
TX	Fisher	Bull Creek	32100-F5
TX	Fisher	Inadale NW	32100-F6
TX	Fisher	McCaulley	32100-G2
TX	Fisher	Royston	32100-G3
TX	Fisher	Rotan	32100-G4
TX	Fisher	Hobbs	32100-G5
TX	Fisher	Camp Springs	32100-G6
TX	Fisher	Hamlin NW	32100-H2
TX	Fisher	Poke Mountain	32100-H3
TX	Fisher	White Canyon	32100-H4
TX	Fisher	Tige Canyon	32100-H5
TX	Fisher	McCaulley	32100-G2
TX	Fisher	Royston	32100-G3
TX	Fisher	Rotan	32100-G4
TX	Fisher	Hobbs	32100-G5
TX	Fisher	Camp Springs	32100-G6
TX	Fisher	Hamlin NW	32100-H2
TX	Fisher	Poke Mountain	32100-H3
TX	Fisher	White Canyon	32100-H4
TX	Fisher	Tige Canyon	32100-H5
TX	Fisher	Raven Creek South	32100-E2
TX	Fisher	Eskota	32100-E3
TX	Fisher	Busby	32100-E4
TX	Fisher	Bernecker	32100-E5
TX	Fisher	Inadale	32100-E6
TX	Fisher	Raven Creek North	32100-F2
TX	Fisher	Longworth	32100-F3
TX	Fisher	Bull Creek	32100-F5
TX	Fisher	Inadale NW	32100-F6
TX	Floyd	Wake	33101-G1
TX	Floyd	Mount Blanco	33101-G2
TX	Floyd	Floydada SE	33101-G3
TX	Floyd	Cone	33101-G4
TX	Floyd	Petersburg	33101-G5
TX	Floyd	Dougherty	33101-H1
TX	Floyd	Boothe	33101-H2
TX	Floyd	Floydada	33101-H3
TX	Floyd	Sandhill	33101-H4

Wetland Areas

State	County	7.5 Topo Quad Name	USGS Map #
TX	Floyd	Barwise	33101-H5
TX	Floyd	Dick Moore Canyon	34101-A1
TX	Floyd	Lockney 4 SW	34101-A2
TX	Floyd	Lockney SE	34101-A3
TX	Floyd	Lockney	34101-A4
TX	Floyd	Plainview SE	34101-A5
TX	Floyd	Quitaque Peaks	34101-B1
TX	Floyd	Wilson Creek	34101-B2
TX	Floyd	South Plains	34101-B3
TX	Floyd	Sterley	34101-B4
TX	Floyd	Aiken	34101-B5
TX	Floyd	Quitaque	34101-C1
TX	Floyd	Edgemon Lake	34101-C2
TX	Floyd	Whiteley	34101-C3
TX	Floyd	Silverton SW	34101-C4
TX	Floyd	Providence	34101-C5
TX	Foard	Baker	34100-B1
TX	Foard	Y Ranch	33100-H1
TX	Foard	Soap Creek	33099-F4
TX	Foard	Santa Rosa Lake SW	33099-G4
TX	Foard	Colwell Creek	33099-G5
TX	Foard	Halsell Ranch	33099-G6
TX	Foard	Truscott North	33099-G7
TX	Foard	Big Four Ranch	33099-G8
TX	Foard	Santa Rosa Lake NW	33099-H4
TX	Foard	Thalia	33099-H5
TX	Foard	Crowell	33099-H6
TX	Foard	Foard City	33099-H7
TX	Foard	Boiling Spring	33099-H8
TX	Foard	Rayland	34099-A4
TX	Foard	Margaret	34099-A6
TX	Foard	Teacup Mountain	34099-A7
TX	Foard	Vivian	34099-A8
TX	Foard	Warrior Hollow	34099-A5
TX	Foard	Maybell Canyon	34099-B7
TX	Foard	Cactus Creek	34099-B8
TX	Fort Bend	Danciger	29095-B7
TX	Fort Bend	Pledger	29095-B8
TX	Fort Bend	Otey	29095-C5
TX	Fort Bend	Damon	29095-C6
TX	Fort Bend	Guy	29095-C7
TX	Fort Bend	Boling	29095-C8
TX	Fort Bend	Thompsons	29095-D5
TX	Fort Bend	Smithers Lake	29095-D6
TX	Fort Bend	Needville	29095-D7
TX	Fort Bend	Kendleton	29095-D8
TX	Fort Bend	Almeda	29095-E4
TX	Fort Bend	Missouri City	29095-E5
TX	Fort Bend	Sugar Land	29095-E6
TX	Fort Bend	Richmond	29095-E7
TX	Frank	New Hope	33095-A2
TX	Frank	Purley	33095-A3
TX	Franklin	Winnsboro	32095-H3

Wetland Areas

State	County	7.5 Topo Quad Name	USGS Map #
TX	Franklin	Mt. Vernon	33095-B2
TX	Franklin	Saltillo	33095-B3
TX	Franklin	Bogata	33095-D2
TX	Franklin	Cunningham	33095-D3
TX	Franklin	Pecan Gap	33095-D7
TX	Franklin	Ladonia	33095-D8
TX	Franklin	New Oberlin	33095-H7
TX	Franklin	Lake West	33095-H8
TX	Freeport	Cedar Lakes East	28095-G4
TX	Freeport	Cedar Lakes West	28095-G5
TX	Freeport	Freeport	28095-H3
TX	Freeport	Jones Creek	28095-H4
TX	Freeport	Cedar Lane NE	28095-H5
TX	Freeport	Cedar Lane	28095-H6
TX	Freeport	Bay City NE	28095-H7
TX	Freestone	Buffalo	31096-D1
TX	Freestone	Donie	31096-D2
TX	Freestone	Dew	31096-E2
TX	Freestone	Turlington	31096-F1
TX	Freestone	Fairfield	31096-F2
TX	Freestone	Teague North	31096-F3
TX	Freestone	Mexia	31096-F4
TX	Freestone	Young	31096-G1
TX	Freestone	Stewards Mill	31096-G2
TX	Freestone	Wortham	31096-G4
TX	Freestone	Roustabout Camp	31096-H1
TX	Freestone	Winkler	31096-H2
TX	Freestone	Streetman	31096-H3
TX	Freestone	Lake Leon	31095-D7
TX	Freestone	Flo	31095-D8
TX	Freestone	Oakwood	31095-E7
TX	Freestone	Keechi	31095-E8
TX	Freestone	Long Lake	31095-F7
TX	Freestone	Butler	31095-F8
TX	Frio	Dilley NE	28099-F1
TX	Frio	Dilley	28099-F2
TX	Frio	Derby	28099-G2
TX	Frio	Divot	28099-G3
TX	Frio	Moore	29099-A1
TX	Frio	Wilson Ranch	29099-A2
TX	Frio	Frio Town	29099-A3
TX	Frio	Gross Tank	29099-A4
TX	Frio	Gross Tank	29099-A4
TX	Gaines	Patricia SW	32102-E2
TX	Gaines	McKenzie Lake SE	32102-E3
TX	Gaines	Cedar Point Ranch	32102-E4
TX	Gaines	Seminole SE	32102-E5
TX	Gaines	Seminole SW	32102-E6
TX	Gaines	Paynes Corner SE	32102-E7
TX	Gaines	Brinson Ranch	32102-E8
TX	Gaines	Sand	32102-F2
TX	Gaines	McKenzie Lake	32102-F3
TX	Gaines	McKenzie Lake NW	32102-F4

Wetland Areas

State	County	7.5 Topo Quad Name	USGS Map #
TX	Gaines	Seminole NE	32102-F5
TX	Gaines	Seminole	32102-F6
TX	Gaines	Paynes Corner	32102-F7
TX	Gaines	Paynes Corner NW	32102-F8
TX	Gaines	Welch SW	32102-G2
TX	Gaines	Cedar Point	32102-G3
TX	Gaines	Loop SW	32102-G4
TX	Gaines	Seagraves SE	32102-G5
TX	Gaines	Seagraves SW	32102-G6
TX	Gaines	Denver City SE	32102-G7
TX	Gaines	Denver City SW	32102-G8
TX	Gaines	Welch West	32102-H2
TX	Gaines	Ashmore	32102-H3
TX	Gaines	Loop	32102-H4
TX	Gaines	Seagraves	32102-H5
TX	Gaines	Seagraves NW	32102-H6
TX	Gaines	Denver City	32102-H7
TX	Gaines	Higginbotham	32102-H8
TX	Galveston	High Island	29094-E4
TX	Galveston	Frozen Point	29094-E5
TX	Galveston	Lake Stephenson	29094-E6
TX	Galveston	Smith Point	29094-E7
TX	Galveston	Bacliff	29094-E8
TX	Galveston	San Luis Pass	29095-A1
TX	Galveston	Sea Isle	29095-B1
TX	Galveston	Hitchcock	29095-C1
TX	Galveston	Mustang Bayou	29095-C2
TX	Galveston	Damon	29095-C6
TX	Galveston	Dickinson	29095-D1
TX	Galveston	Algoa	29095-D2
TX	Galveston	Friendswood	29095-E2
TX	Garza	Justiceburg SE	33101-A1
TX	Garza	Cooper Creek	33101-A3
TX	Garza	Middle Creek	33101-A4
TX	Garza	Justiceburg	33101-A2
TX	Garza	Cottonwood Creek	33101-B1
TX	Garza	Justiceburg NW	33101-B2
TX	Garza	Post East	33101-B3
TX	Garza	Post West	33101-B4
TX	Garza	Grassland	33101-B5
TX	Garza	Twomile Creek	33101-C1
TX	Garza	Verbena	33101-C2
TX	Garza	Cap Rock SE	33101-C3
TX	Garza	South Dokegood Creek	33101-C4
TX	Garza	Southland	33101-C5
TX	Garza	Smith Tank	33101-D1
TX	Garza	Kalgary	33101-D2
TX	Garza	Canyon Valley	33101-D3
TX	Garza	Cap Rock	33101-D4
TX	Garza	Slaton NE	33101-D5
TX	Garza	Gail NE	32101-H3
TX	Garza	Beal Hollow	32101-H4
TX	Garza	Indian Canyon NE	32101-H5

Wetland Areas

State	County	7.5 Topo Quad Name	USGS Map #
TX	Gillespie	Loyal Valley	30099-E1
TX	Gillespie	Panther Creek	30099-E2
TX	Gillespie	Cherry Spring	30099-D1
TX	Gillespie	Doss	30099-D2
TX	Gillespie	The Falls	30099-D3
TX	Gillespie	Morris Ranch	30099-B1
TX	Gillespie	Nott Branch	30099-B2
TX	Gillespie	Roundhead	30099-C1
TX	Gillespie	Harper East	30099-C2
TX	Gillespie	Harper West	30099-C3
TX	Gillespie	Cain City	30098-B7
TX	Gillespie	Rocky Creek	30098-C5
TX	Gillespie	Cave Creek School	30098-C6
TX	Gillespie	Fredericksburg East	30098-C7
TX	Gillespie	Fredericksburg West	30098-C8
TX	Gillespie	Blowout	30098-D5
TX	Gillespie	Willow City	30098-D6
TX	Gillespie	Crabapple	30098-D7
TX	Gillespie	Cherry Mountain	30098-D8
TX	Gillispie	Hye	30098-B5
TX	Gillispie	Stonewall	30098-B6
TX	Glasscock	Three Bluff Draw NE	31101-F3
TX	Glasscock	Three Bluff Draw NW	31101-F4
TX	Glasscock	Saint Lawrence	31101-F5
TX	Glasscock	Bigby Corner	31101-F6
TX	Glasscock	Midkiff	31101-F7
TX	Glasscock	Currie Reservoir	31101-G3
TX	Glasscock	Garden City	31101-G4
TX	Glasscock	Dewey Lake SE	31101-G5
TX	Glasscock	Patterson Lake	31101-G6
TX	Glasscock	Pecks Lake	31101-G7
TX	Glasscock	Garden City NE	31101-H3
TX	Glasscock	Ballinger Ranch	31101-H4
TX	Glasscock	Dewey Lake NE	31101-H5
TX	Glasscock	Dewey Lake	31101-H6
TX	Glasscock	Spraberry	31101-H7
TX	Glasscock	Forsan	32101-A3
TX	Glasscock	Lees	32101-A4
TX	Glasscock	Lucian Wells Ranch	32101-A5
TX	Glasscock	Stanton SE	32101-A7
TX	Goliad	Vidaurri	28097-D2
TX	Goliad	Skidmore NE	28097-D5
TX	Goliad	Schroeder	28097-G2
TX	Gorda	Brown Cedar Cut	28095-F6
TX	Gorda	Dressing Point	28095-F7
TX	Gorda	Matagorda	28095-F8
TX	Gorda	Cedar Lakes West	28095-G5
TX	Gorda	Sargent	28095-G6
TX	Gorda	Lake Austin	28095-G7
TX	Gorda	Wadsworth	28095-G8
TX	Gorda	Cedar Lane NE	28095-H5
TX	Gorda	Cedar Lane	28095-H6
TX	Gorda	Bay City NE	28095-H7

Wetland Areas

State	County	7.5 Topo Quad Name	USGS Map #
TX	Gorda	Bay City	28095-H8
TX	Gray	McLean	35100-B5
TX	Gray	Alanreed	35100-B6
TX	Gray	Rockledge	35100-B7
TX	Gray	Jericho	35100-B8
TX	Gray	Back	35100-C5
TX	Gray	Hudgens Ranch	35100-C6
TX	Gray	Taylor Ranch	35100-C7
TX	Gray	Deep Lake	35100-C8
TX	Gray	Pond Creek	35100-D5
TX	Gray	Pond Creek NW	35100-D6
TX	Gray	Lefors	35100-D7
TX	Gray	Bowers City	35100-D8
TX	Gray	Laketon	35100-E6
TX	Gray	Hoover	35100-E7
TX	Gray	Pampa	35100-E8
TX	Gray	Groom	35101-B1
TX	Gray	Grandview School	35101-C1
TX	Gray	Kingsmill	35101-D1
TX	Gray	Lake McConnell	35101-E1
TX	Grayson	Pilot Grove	33096-D4
TX	Grayson	Van Alstyne	33096-D5
TX	Grayson	Gunter	33096-D6
TX	Grayson	Marilee	33096-D7
TX	Grayson	Pilot Point	33096-D8
TX	Grayson	Howe	33096-E5
TX	Grayson	Dorchester	33096-E6
TX	Grayson	Ethel	33096-E7
TX	Grayson	Collinsville	33096-E8
TX	Grayson	Sherman	33096-F5
TX	Grayson	Sherman NW	33096-F6
TX	Grayson	Sadler	33096-F7
TX	Grayson	Achille	33096-G4
TX	Grayson	Denison Dam	33096-G5
TX	Grayson	Pottsboro	33096-G6
TX	Grayson	Gordonville	33096-G7
TX	Grayson	Dexter	33096-G8
TX	Grayson	Platter	33096-H5
TX	Grayson	Kingston South	33096-H6
TX	Grayson	Lebanon	33096-H8
TX	Gregg	Kilgore SE	32094-C7
TX	Gregg	Kilgore SW	32094-C8
TX	Gregg	Kilgore NE	32094-D7
TX	Gregg	Kilgore NW	32094-D8
TX	Gregg	Longview Heights	32094-E6
TX	Gregg	White Oak	32094-E7
TX	Gregg	Gladewater	32094-E8
TX	Gregg	Glenwood	32094-F7
TX	Grimes	Magnolia West	30095-B7
TX	Grimes	Plantersville	30095-C7
TX	Grimes	Stoneham	30095-C8
TX	Grimes	Richards	30095-E7
TX	Grimes	Roans Prairie	30095-E8

Wetland Areas

State	County	7.5 Topo Quad Name	USGS Map #
TX	Grimes	Loma	30095-F7
TX	Grimes	Singleton	30095-F8
TX	Grimes	Steep Branch	30095-G7
TX	Grimes	Bedias	30095-G8
TX	Grimes	Howth	30096-B1
TX	Grimes	Courtney	30096-C1
TX	Grimes	Washington	30096-C2
TX	Grimes	Navasora	30096-D1
TX	Grimes	Millican	30096-D2
TX	Grimes	Carlos	30096-E1
TX	Grimes	Ferguson Crossing	30096-E2
TX	Grimes	Keith	30096-F1
TX	Grimes	Reliance	30096-F2
TX	Grimes	Iola	30096-G1
TX	Hale	Petersburg	33101-G5
TX	Hale	Heckville	33101-G6
TX	Hale	Abernathy	33101-G7
TX	Hale	Abernathy	33101-G7
TX	Hale	Barwise	33101-H5
TX	Hale	Julia Lake	33101-H6
TX	Hale	Cotton Center	33101-H8
TX	Hale	Corry	34102-A1
TX	Hale	Olton NE	34102-B1
TX	Hale	Hilburn	34102-C1
TX	Hale	Plainview SE	34101-A5
TX	Hale	Happy Union	34101-A6
TX	Hale	Hale Center	34101-A7
TX	Hale	Hale Center SW	34101-A8
TX	Hale	Aiken	34101-B5
TX	Hale	Plainview	34101-B6
TX	Hale	Wasson	34101-B7
TX	Hale	Halfway	34101-B8
TX	Hale	Providence	34101-C5
TX	Hale	Kress East	34101-C6
TX	Hale	Kress West	34101-C7
TX	Hale	Edmonson	34101-C8
TX	Hall	Tell South	34100-C4
TX	Hall	Cottonwood Camp	34100-C6
TX	Hall	North Windmill	34100-C7
TX	Hall	Folley	34100-C8
TX	Hall	Tell North	34100-D4
TX	Hall	Badger Nest Tank	34100-D5
TX	Hall	Blue Tank Canyon	34100-D6
TX	Hall	Tampico Siding	34100-D7
TX	Hall	Turkey	34100-D8
TX	Hall	Estelline	34100-E4
TX	Hall	Memphis	34100-F5
TX	Hall	Brice	34100-F8
TX	Hamilton	Walnut Springs West	32097-A7
TX	Hamilton	Camp Branch	32097-A8
TX	Hamilton	Chalk Mountain	32097-B8
TX	Hamilton	Paluxy	32097-C8
TX	Hamilton	Jonesboro	31097-E8

Wetland Areas

State	County	7.5 Topo Quad Name	USGS Map #
TX	Hamilton	German Valley	31097-F7
TX	Hamilton	Cutoff Mtn.	31097-F8
TX	Hamilton	Cranfills Gap	31097-G7
TX	Hamilton	Fairy	31097-G8
TX	Hamilton	Spring Creek Gap	31097-H8
TX	Hamilton	Pearl	31098-D1
TX	Hamilton	Evant	31098-D2
TX	Hamilton	Star	31098-D3
TX	Hamilton	Ohio	31098-E1
TX	Hamilton	Shive	31098-E2
TX	Hamilton	Pecan Wells	31098-E3
TX	Hamilton	Hamilton East	31098-F1
TX	Hamilton	Hamilton West	31098-F2
TX	Hamilton	Pottsville	31098-F3
TX	Hamilton	Indian Gap	31098-F4
TX	Hamilton	Eidson Lake	31098-G1
TX	Hamilton	Gentrys Mill	31098-G2
TX	Hamilton	Lamkin	31098-G3
TX	Hamilton	Hieo	31098-H1
TX	Hamilton	Carlton	31098-H2
TX	Hansford	Spearman SE	36101-A1
TX	Hansford	Holt	36101-A2
TX	Hansford	Morse SE	36101-A3
TX	Hansford	Morse	36101-A4
TX	Hansford	Capps Switch SE	36101-A5
TX	Hansford	Spearman NE	36101-B1
TX	Hansford	Spearman	36101-B2
TX	Hansford	Hansford	36101-B3
TX	Hansford	Hannas Draw East	36101-B4
TX	Hansford	Hannas Draw West	36101-B5
TX	Hansford	Waka	36101-C1
TX	Hansford	Waka SW	36101-C2
TX	Hansford	Kimball	36101-C3
TX	Hansford	Horseshoe Hill	36101-D1
TX	Hansford	Hansford Camp	36101-D2
TX	Hansford	Bernstein	36101-D3
TX	Hansford	Phillips Camp	36101-D4
TX	Hansford	Sunray 1 NE	36101-D5
TX	Hardeman	Rayland	34099-A4
TX	Hardeman	Margaret	34099-A6
TX	Hardeman	Teacup Mountain	34099-A7
TX	Hardeman	Warrior Hollow	34099-A5
TX	Hardeman	Tolbert	34099-B4
TX	Hardeman	Medicine Mound	34099-B5
TX	Hardeman	Big Mound	34099-B6
TX	Hardeman	Maybell Canyon	34099-B7
TX	Hardeman	Cactus Creek	34099-B8
TX	Hardeman	Quanah East	34099-C6
TX	Hardeman	Quanah West	34099-C7
TX	Hardeman	Eldorado	34099-D6
TX	Hardeman	Odell	34099-C4
TX	Hardeman	Ayers Island	34099-D4
TX	Hardeman	Quanah NE	34099-D5

Wetland Areas

State	County	7.5 Topo Quad Name	USGS Map #
TX	Hardeman	North Groesbeck	34099-D7
TX	Hardeman	Williams	34099-D8
TX	Hardeman	Louis	34099-E7
TX	Hardeman	Hollis SW	34099-E8
TX	Hardin	China	30094-A3
TX	Hardin	Nome	30094-A4
TX	Hardin	Devers	30094-A5
TX	Hardin	Pine Forest	30094-B1
TX	Hardin	Voth	30094-B2
TX	Hardin	Bevil Oaks	30094-B3
TX	Hardin	Thorson Gully	30094-B5
TX	Hardin	Sour Lake	30094-B4
TX	Hardin	Hardin	30094-B6
TX	Hardin	Evadale	30094-C1
TX	Hardin	Silsbee	30094-C2
TX	Hardin	Kountze South	30094-C3
TX	Hardin	Kountze SW	30094-C4
TX	Hardin	Saratoga	30094-C5
TX	Hardin	Arizona Creek	30094-C6
TX	Hardin	Franklin Lake	30094-D1
TX	Hardin	Deserter Baygall	30094-D2
TX	Hardin	Kountze North	30094-D3
TX	Hardin	Village Mills	30094-D4
TX	Hardin	Bragg	30094-D5
TX	Hardin	Votaw	30094-D6
TX	Hardin	Potato Patch Lake	30094-E1
TX	Hardin	Fred	30094-E2
TX	Hardin	Hicksbaugh	30094-E3
TX	Hardin	Warren	30094-E4
TX	Hardin	Jacks Creek South	30094-E5
TX	Harris	Houston Heights	29095-G4
TX	Harris	Jacinto City	29095-G2
TX	Harris	Highlands	29095-G1
TX	Harris	La Porte	29095-F1
TX	Harris	Pasadena	29095-F2
TX	Harris	Park Place	29095-F3
TX	Harris	Bellaire	29095-F4
TX	Harris	Alief	29095-F5
TX	Harris	Friendswood	29095-E2
TX	Harris	Pearland	29095-E3
TX	Harris	Almeda	29095-E4
TX	Harris	Missouri City	29095-E5
TX	Harris	Huffman	30095-A1
TX	Harris	Moonshine Hill	30095-A2
TX	Harris	Maedan	30095-A3
TX	Harris	Spring	30095-A4
TX	Harris	Tomball	30095-A5
TX	Harris	Rose Hill	30095-A6
TX	Harris	Hockley	30095-A7
TX	Harris	Waller	30095-A8
TX	Harris	Plum Grove	30095-B1
TX	Harris	Splendora	30095-B2
TX	Harris	Tamana	30095-B4

Wetland Areas

State	County	7.5 Topo Quad Name	USGS Map #
TX	Harris	Oklahoma	30095-B5
TX	Harris	Magnolia East	30095-B6
TX	Harris	Magnolia West	30095-B7
TX	Harris	Waller NW	30095-B8
TX	Harrison	De Berry	32094-C2
TX	Harrison	Stricklin Springs	32094-D2
TX	Harrison	Scottsville	32094-E2
TX	Harrison	Marshall West	32094-E3
TX	Harrison	Marshall West	32094-E3
TX	Harrison	Hallsville	32094-E5
TX	Harrison	Karnack	32094-F2
TX	Harrison	Longview Heights	32094-E6
TX	Harrison	Woodlawn	32094-F3
TX	Harrison	Marshall NW	32094-F4
TX	Harrison	Harleton	32094-F5
TX	Harrison	Ashland	32094-F6
TX	Harrison	Latex	32094-E1
TX	Harrison	Potters Point	32094-F1
TX	Harrison	Trees	32094-G1
TX	Hart	Bivins Channing Ranch	35102-F2
TX	Hartley	Exum	36102-A2
TX	Hartley	Wilco	36102-A3
TX	Hartley	Dalhart East	36102-A4
TX	Hartley	Dalhart West	36102-A5
TX	Hartley	Canyon School	36102-A6
TX	Hartley	Wells Ranch	36102-A7
TX	Hartley	Windy Hill	36102-A8
TX	Hartley	Boys Ranch West	35102-E3
TX	Hartley	Torrey House	35102-E4
TX	Hartley	Many Post Camp	35102-E5
TX	Hartley	Humdinger Spring	35102-E6
TX	Hartley	Romero SE	35102-E7
TX	Hartley	Knoblaw	35102-E8
TX	Hartley	Channing	35102-F3
TX	Hartley	Channing NW	35102-F4
TX	Hartley	Proctor Ranch	35102-F5
TX	Hartley	Pedarosa Camp	35102-F6
TX	Hartley	Spring Creek Ranch	35102-F7
TX	Hartley	Romero	35102-F8
TX	Hartley	Bird Ranch Store	35102-G2
TX	Hartley	Hartley SE	35102-G3
TX	Hartley	Hartley SW	35102-G4
TX	Hartley	King SE	35102-G5
TX	Hartley	King SW	35102-G6
TX	Hartley	Middle Water	35102-G7
TX	Hartley	Whiteaker Ranch	35102-G8
TX	Hartley	Moran Ranch	35102-H2
TX	Hartley	Hartley NE	35102-H3
TX	Hartley	Hartley	35102-H4
TX	Hartley	Pardue Camp	35102-H5
TX	Hartley	King	35102-H6
TX	Hartley	Syndicate Hills	35102-H7
TX	Hartley	Beck Ranch	35102-H8

Wetland Areas

State	County	7.5 Topo Quad Name	USGS Map #
TX	Haskell	Hamlin NE	32100-H1
TX	Haskell	Hamlin NW	32100-H2
TX	Haskell	Hamlin NE	32100-H1
TX	Haskell	Hamlin NW	32100-H2
TX	Haskell	Hoover Mountain	33099-A4
TX	Haskell	Lake Stamford East	33099-A5
TX	Haskell	Lake Stamford West	33099-A6
TX	Haskell	Dudleys Creek	33099-A7
TX	Haskell	Sagerton	33099-A8
TX	Haskell	Reynolds Bend NW	33099-B4
TX	Haskell	Irby	33099-B5
TX	Haskell	Haskell	33099-B6
TX	Haskell	Pinkerton	33099-B7
TX	Haskell	Rule	33099-B8
TX	Haskell	Antelope Creek SW	33099-C4
TX	Haskell	Mattson	33099-C5
TX	Haskell	Weinert	33099-C6
TX	Haskell	Rochester	33099-C7
TX	Haskell	Jud	33099-C8
TX	Haskell	Munday East	33099-D5
TX	Haskell	Munday West	33099-D6
TX	Haskell	Knox City NW	33099-D8
TX	Haskell	Knox City	33099-D7
TX	Haskell	Munday West	33099-D6
TX	Haskell	Antelope Hills	32099-H4
TX	Haskell	Lueders NE	32099-H5
TX	Haskell	Lueders NW	32099-H6
TX	Haskell	Stamford	32099-H7
TX	Haskell	Tuxedo	32099-H8
TX	Hays	Creedmoor	30097-A6
TX	Hays	Buda	30097-A7
TX	Hays	Mountain City	30097-A8
TX	Hays	Driftwood	30098-A1
TX	Hays	Rough Hollow	30098-A2
TX	Hays	Payton	30098-A3
TX	Hays	Dripping Springs	30098-B1
TX	Hays	Henly	30098-B2
TX	Hays	Yeager Creek	30098-B3
TX	Hays	Shingle Hills	30098-C1
TX	Hays	Hammetts Crossing	30098-C2
TX	Hemphill	East Dry Creek	35100-H5
TX	Hemphill	Lake Marvin	35100-H2
TX	Hemphill	Canadian East	35100-H3
TX	Hemphill	Canadian West	35100-H4
TX	Hemphill	Dreyfoos	35100-H1
TX	Hemphill	Hackberry Creek	35100-F1
TX	Hemphill	Lake June	35100-F2
TX	Hemphill	Dads Creek	35100-F3
TX	Hemphill	Young Ranch	35100-F4
TX	Hemphill	Lora	35100-F5
TX	Hemphill	Gem	35100-G1
TX	Hemphill	Blue Ridge School	35100-G2
TX	Hemphill	Canadian SE	35100-G3

Wetland Areas

State	County	7.5 Topo Quad Name	USGS Map #
TX	Hemphill	Mendota	35100-G4
TX	Hemphill	Washburn Arroyo	35100-G5
TX	Hemphill	Higgins South	36100-A1
TX	Hemphill	Glazier	36100-A3
TX	Hemphill	Lipscomb SW	36100-A4
TX	Henderson	Berryville	32095-A4
TX	Henderson	Larue	32095-A6
TX	Henderson	Saline Bay	32095-B4
TX	Henderson	Moore Station	32095-B5
TX	Henderson	Leagueville	32095-B6
TX	Henderson	Chandler	32095-C4
TX	Hidalgo	San Juan SE	26098-A1
TX	Hidalgo	Las Milpas	26098-A2
TX	Hidalgo	Hidalgo	26098-A3
TX	Hidalgo	Donna	26098-B1
TX	Hidalgo	Pharr	26098-B2
TX	Hidalgo	Mission	26098-B3
TX	Hidalgo	La Joya	26098-B4
TX	Hidalgo	Los Ebanos	26098-B5
TX	Hidalgo	La Blanca	26098-C1
TX	Hidalgo	Edinburg	26098-C2
TX	Hidalgo	Alton	26098-C3
TX	Hidalgo	Citrus City	26098-C4
TX	Hidalgo	Sullivan City	26098-C5
TX	Hidalgo	Hargill	26098-D1
TX	Hidalgo	Faysville	26098-D2
TX	Hidalgo	Alton	26098-C3
TX	Hidalgo	McCook	26098-D4
TX	Hidalgo	Camp Garcia	26098-D5
TX	Hidalgo	Progreso	26097-A8
TX	Hidalgo	Laferia	26097-B7
TX	Hidalgo	Mercedes	26097-B8
TX	Hidalgo	No. of Port Isabel SW	26097-C2
TX	Hidalgo	Santa Rosa	26097-C7
TX	Hidalgo	Edcouch	26097-C8
TX	Hidalgo	Raymondville	26097-D7
TX	Hidalgo	Lasara	26097-D8
TX	Hidalgo	La Sal Vieja	26097-E8
TX	Hidalgo	Linn	26098-E1
TX	Hidalgo	Linn Siding	26098-E2
TX	Hidalgo	McAllen Ranch	26098-E3
TX	Hidalgo	Bentsen Ranch	26098-E4
TX	Hidalgo	Linn NE	26098-F1
TX	Hidalgo	Linn NW	26098-F2
TX	Hidalgo	La Reforma	26098-F3
TX	Hidalgo	Callo Padrones	26098-G1
TX	Hidalgo	Hartland	26098-G2
TX	Hidalgo	Santa Elena SE	26098-G3
TX	Hildago	Los Ebanos NW	26098-B6
TX	Hill	Prairie Hill	31096-F7
TX	Hill	Axtell	31096-F8
TX	Hill	Coolidge	31096-G6
TX	Hill	Hubbard	31096-G7

Wetland Areas

State	County	7.5 Topo Quad Name	USGS Map #
TX	Hill	Penelope	31096-G8
TX	Hill	Irene	31096-H7
TX	Hill	Malone	31096-H8
TX	Hill	Frost	32096-A7
TX	Hill	Mertens	32096-A8
TX	Hill	Hillsboro East	32097-A1
TX	Hill	Hillsboro West	32097-A2
TX	Hill	Blanton	32097-A3
TX	Hill	Lakeside Village	32097-A4
TX	Hill	Files Valley	32097-B1
TX	Hill	Itasca	32097-B2
TX	Hill	Blum	32097-B4
TX	Hill	Maypearl	32097-C1
TX	Hill	Grandview	32097-C2
TX	Hill	West	31097-G1
TX	Hill	Aquilla	31097-G2
TX	Hill	Abbott	31097-H1
TX	Hill	Peoria	31097-H2
TX	Hill	Whitney	31097-H3
TX	Hill	Allen Bend	31097-H4
TX	Hockley	Lockettville	33102-D3
TX	Hockley	Sundown	33102-D4
TX	Hockley	Plains 1 NE	33102-D5
TX	Hockley	Wolfforth	33102-E1
TX	Hockley	Levelland East	33102-E3
TX	Hockley	Levelland West	33102-E4
TX	Hockley	Whiteface	33102-E5
TX	Hockley	Whitharral	33102-F3
TX	Hockley	Hester Ranch	33102-F4
TX	Hockley	Pettit	33102-F5
TX	Hockley	Anton	33102-G2
TX	Hockley	Oklahoma Flat	33102-G4
TX	Hockley	Pep	33102-G5
TX	Hood	Chalk Mountain	32097-B8
TX	Hood	Bono	32097-C5
TX	Hood	Nemo	32097-C6
TX	Hood	Hill City	32097-C7
TX	Hood	Paluxy	32097-C8
TX	Hood	Godley	32097-D5
TX	Hood	Acton	32097-D6
TX	Hood	Granbury	32097-D7
TX	Hood	Tolar	32097-D8
TX	Hood	Cresson	32097-E5
TX	Hood	Chapin	32097-E6
TX	Hood	Tin Top	32097-E7
TX	Hood	Dennis	32097-E8
TX	Hood	Bluff Dale NE	32098-D1
TX	Hood	Lipan	32098-E1
TX	Hopkins	Winnboro	32095-H3
TX	Hopkins	Pleasant Grove	32095-H4
TX	Hopkins	Yantis	32095-H5
TX	Hopkins	Arbala	32095-H6
TX	Hopkins	Emory North	32095-H7

Wetland Areas

State	County	7.5 Topo Quad Name	USGS Map #
TX	Hopkins	Purley	33095-A3
TX	Hopkins	Como	33095-A4
TX	Hopkins	Sulphur Springs SE	33095-A5
TX	Hopkins	Brashear	33095-A6
TX	Hopkins	Miller Grove	33095-A7
TX	Hopkins	Saltillo	33095-B3
TX	Hopkins	Dike	33095-B4
TX	Hopkins	Sulphur Springs	33095-B5
TX	Hopkins	Gafford Chapel	33095-B6
TX	Hopkins	Cumby	33095-B7
TX	Hopkins	Mitchell Creek	33095-C3
TX	Hopkins	Sulphur Bluff	33095-C4
TX	Hopkins	Tira	33095-C5
TX	Hopkins	Cooper South	33095-C6
TX	Hopkins	Klondike	33095-C7
TX	Hopkins	Cunningham	33095-D3
TX	Houston	Glendale	31095-A3
TX	Houston	Lovelady South	31095-A4
TX	Houston	Weldon	31095-A5
TX	Houston	Sand Ridge	31095-A6
TX	Houston	Elwood	31095-A7
TX	Houston	Centralia	31095-C1
TX	Houston	Kennard	31095-C2
TX	Houston	Berea	31095-C3
TX	Houston	Crockett	31095-C4
TX	Houston	Porter Spings	31095-C5
TX	Houston	Halls Bluff	31095-C6
TX	Houston	Pennington	31095-B2
TX	Houston	Fodice	31095-B3
TX	Houston	Lovelady North	31095-B4
TX	Houston	Pearsons Chapel	31095-B5
TX	Houston	Austonio	31095-B6
TX	Houston	Middleton	31095-B7
TX	Houston	Kennard NE	31095-D1
TX	Houston	Ratcliff	31095-D2
TX	Houston	Crockett NE	31095-D3
TX	Houston	Grapeland	31095-D4
TX	Houston	Hays Spring	31095-D5
TX	Houston	Weches	31095-E2
TX	Houston	Forest	31095-E1
TX	Houston	Diboll	31094-B7
TX	Houston	Apple Springs	31094-B8
TX	Houston	Wells SW	31094-C8
TX	Howard	Hayrick Mtn.	32101-A2
TX	Howard	Forsan	32101-A3
TX	Howard	Lees	32101-A4
TX	Howard	Lucian Wells Ranch	32101-A5
TX	Howard	Hyman	32101-B2
TX	Howard	Moss Creek Lake	32101-B3
TX	Howard	Big Spring South	32101-B4
TX	Howard	Natural Dam Lake	32101-B6
TX	Howard	Iatan	32101-C2
TX	Howard	Coahoma	32101-C3

Wetland Areas

State	County	7.5 Topo Quad Name	USGS Map #
TX	Howard	Big Spring North	32101-C4
TX	Howard	Knott SE	32101-C5
TX	Howard	Knott SW	32101-C6
TX	Howard	Vincent	32101-D2
TX	Howard	Big Spring North NE	32101-D3
TX	Howard	Luther	32101-D4
TX	Howard	Knott NE	32101-D5
TX	Howard	Knott	32101-D6
TX	Howard	Ira SW	32101-E2
TX	Howard	Gunsight Draw SE	32101-E3
TX	Howard	Gunsight Draw	32101-E4
TX	Howard	Vealmoor	32101-E5
TX	Howard	Ackerly	32101-E6
TX	Hudspeth	Bramlett Ranch	30105-F1
TX	Hudspeth	Eagle Mountain SW	30105-G2
TX	Hudspeth	Eagle Mountain SE	30105-G1
TX	Hudspeth	Indian Hot Springs	30105-G3
TX	Hudspeth	Eagle Mountains NE	30105-H1
TX	Hudspeth	Eagle Mountains NW	30105-H2
TX	Hudspeth	Cedar Arroyo	30105-H3
TX	Hudspeth	Schroder Arroyo	30105-H4
TX	Hudspeth	Neely Canyon	30105-A5
TX	Hudspeth	Mesquite Spring	30104-F8
TX	Hudspeth	Lobo SW	30104-G8
TX	Hudspeth	Bass Canyon	30104-H8
TX	Hudspeth	Allamore	31105-A1
TX	Hudspeth	Grayton Lake	31105-A2
TX	Hudspeth	Devil Ridge	31105-A3
TX	Hudspeth	Sierra Blanca SW	31105-A4
TX	Hudspeth	Neely Canyon	31105-A5
TX	Hudspeth	Esperanza	31105-B6
TX	Hudspeth	Bean Hills	31105-B1
TX	Hudspeth	Dome Peak	31105-B2
TX	Hudspeth	Sierra Blanca	31105-B3
TX	Hudspeth	Lasca	31105-B4
TX	Hudspeth	Silver King Canyon	31105-B5
TX	Hudspeth	Esperanza	31105-B6
TX	Hudspeth	McNary	31105-B7
TX	Hudspeth	Sneed Mountain	31105-C1
TX	Hudspeth	Movie Mountain	31105-C2
TX	Hudspeth	Pierce Ranch	31105-C3
TX	Hudspeth	Gunsight Hills South	31105-C4
TX	Hudspeth	Small	31105-C5
TX	Hudspeth	Campo Grande Mountain	31105-C6
TX	Hudspeth	Fort Hancock	31105-C7
TX	Hudspeth	Acala	31105-C8
TX	Hudspeth	Sneed Mountain NE	31105-D1
TX	Hudspeth	Norton Mesa	31105-D2
TX	Hudspeth	Black Hills	31105-D3
TX	Hudspeth	Gunsight Hills North	31105-D4
TX	Hudspeth	Diablo Canyon East	31105-D5
TX	Hudspeth	Diablo Canyon West	31105-D6
TX	Hudspeth	Cavett Lake	31105-D7

Wetland Areas

State	County	7.5 Topo Quad Name	USGS Map #
TX	Hudspeth	Fort Hancock NW	31105-D8
TX	Hudspeth	Babb Canyon	31105-E1
TX	Hudspeth	Black Mountain	31105-E2
TX	Hudspeth	Scratch Ranch	31105-E3
TX	Hudspeth	Baylor Draw	31105-E4
TX	Hudspeth	Granite Mountain	31105-E5
TX	Hudspeth	Tepee Butte SW	31105-E6
TX	Hudspeth	Whiterock Hills	31105-E7
TX	Hudspeth	T P Well	31105-E8
TX	Hudspeth	Salt Flat	31105-F1
TX	Hudspeth	Black Mountains NW	31105-F2
TX	Hudspeth	Hueco Station	31105-F3
TX	Hudspeth	Adobe House Tank	31105-F4
TX	Hudspeth	Molesworth Mesa South	31105-F5
TX	Hudspeth	Tepee Butte	31105-F6
TX	Hudspeth	Wildhorse Draw	31105-F7
TX	Hudspeth	Padre Canyon	31105-F8
TX	Hudspeth	Linda Lake South	31105-G1
TX	Hudspeth	Mickey Draw East	31105-G2
TX	Hudspeth	Mickey Draw West	31105-G3
TX	Hudspeth	Cornudas	31105-G4
TX	Hudspeth	Molesworth Mesa North	31105-G5
TX	Hudspeth	Buckhorn Draw East	31105-G6
TX	Hudspeth	Buckhorn Draw West	31105-G6
TX	Hudspeth	Phone Line Canyon	31105-G8
TX	Hudspeth	Linda Lake North	31105-H1
TX	Hudspeth	Dell City	31105-H2
TX	Hudspeth	C and L Draw	31105-H3
TX	Hudspeth	Cerro Diablo	31105-H4
TX	Hudspeth	Sixteen Mountains	31105-H5
TX	Hudspeth	Big Heiser Tank	31105-H6
TX	Hudspeth	Hobo Tank	31105-H7
TX	Hudspeth	Cerro Alto Mountain	31105-H8
TX	Hudspeth	Hackett Peak	31104-A8
TX	Hudspeth	Sheep Peak	31104-B8
TX	Hudspeth	Collier Mesa	31104-C8
TX	Hudspeth	Apache Peak	31104-D8
TX	Hudspeth	Bitter Well Mountain SW	31104-E8
TX	Hudspeth	Bitter Well Mountain NW	31104-F8
TX	Hudspeth	Patterson Hills	31104-G8
TX	Hudspeth	P X Flat	31104-H8
TX	Hudspeth	Baylor Draw	31105-E4
TX	Hunt	Poetry	32096-G2
TX	Hunt	Terrell North	32096-G3
TX	Hunt	West Tawawkoni	32096-H1
TX	Hunt	Quinlan	32096-H2
TX	Hunt	Royse City	32096-H3
TX	Hunt	Iron Bridge Dam	32095-G8
TX	Hunt	Emory North	32095-F7
TX	Hunt	Lone Oak South	32095-H8
TX	Hunt	Greenville SE	33096-A1
TX	Hunt	Greenville SW	33096-A2
TX	Hunt	Josephine	33096-A3

Wetland Areas

State	County	7.5 Topo Quad Name	USGS Map #
TX	Hunt	Greenville NE	33096-B1
TX	Hunt	Greenville NW	33096-B2
TX	Hunt	Farmersville	33096-B3
TX	Hunt	Wolfe City	33096-C1
TX	Hunt	Celeste	33096-C2
TX	Hunt	Pike	33096-C3
TX	Hunt	Gober	33096-D1
TX	Hunt	Miller Grove	33095-A7
TX	Hunt	Lone Oak North	33095-A8
TX	Hunt	Cumby	33095-B7
TX	Hunt	Commerce South	33095-B8
TX	Hunt	Klondike	33095-C7
TX	Hunt	Commerce North	33095-C8
TX	Hunt	Pecan Gap	33095-D7
TX	Hunt	Ladonia	33095-D8
TX	Hutchins	Skellytown NE	35101-F1
TX	Hutchins	Adobe Creek SE	35101-G1
TX	Hutchins	Garden Springs	35101-H1
TX	Hutchins	Adobe Creek	35101-H2
TX	Hutchins	Stinnett Station	35101-H3
TX	Hutchins	Pringle	35101-H4
TX	Hutchins	Pollard Creek NE	35101-H5
TX	Hutchinson	Spearman SE	36101-A1
TX	Hutchinson	Holt	36101-A2
TX	Hutchinson	Morse SE	36101-A3
TX	Hutchinson	Morse	36101-A4
TX	Hutchinson	Capps Switch SE	36101-A5
TX	Hutchinson	Skellytown NW	35101-F2
TX	Hutchinson	Phillips	35101-F3
TX	Hutchinson	Borger	35101-F4
TX	Hutchinson	Adobe Creek SW	35101-G2
TX	Hutchinson	Plemons	35101-G3
TX	Hutchinson	Stinnett	35101-G4
TX	Hutchinson	Camp Creek	35101-G5
TX	Irion	Hulldale SW	31100-A6
TX	Irion	Noelke SE	31100-A7
TX	Irion	Noelke SW	31100-A8
TX	Irion	Hulldale NW	31100-B6
TX	Irion	Noelke NE	31100-B7
TX	Irion	Noelke	31100-B8
TX	Irion	Knickerbocker	31100-C5
TX	Irion	Mertzon	31100-C7
TX	Irion	Mertzon SW	31100-C8
TX	Irion	Knickerbocker NW	31100-D6
TX	Irion	Arden	31100-D7
TX	Irion	Wallace Draw	31100-D8
TX	Irion	Carlsbad	31100-E6
TX	Irion	Dog Creek	31100-E7
TX	Irion	Dog Creek SW	31100-E8
TX	Irion	Suggs	31101-A1
TX	Irion	Barnhart SW	31101-A2
TX	Irion	Big Lake SE	31101-A3
TX	Irion	Barnhart NE	31101-B1

Wetland Areas

State	County	7.5 Topo Quad Name	USGS Map #
TX	Irion	Barnhart	31101-B2
TX	Irion	Witco	31101-B3
TX	Irion	Ketchum Mountain	31101-C1
TX	Irion	Rocker B Ranch	31101-C2
TX	Irion	South Mustang Draw SE	31101-C3
TX	Irion	Bradford Draw	31101-D1
TX	Irion	Causey Draw	31101-D2
TX	Irion	South Mustang Draw NE	31101-D3
TX	Irion	Coon Dive Draw	31101-E1
TX	Irion	Hay Hollow	31101-E2
TX	Jack	Darnell Branch	33098-D4
TX	Jack	Gibtown	33097-A8
TX	Jack	Wizard Wells	33097-B8
TX	Jack	Crafton	33097-C8
TX	Jack	Selma	33097-D8
TX	Jack	Brushy Mound	33097-E8
TX	Jack	Stoneburg	33097-F8
TX	Jack	Perrin	33098-A1
TX	Jack	Bartons Chapel	33098-A2
TX	Jack	Long Hollow	33098-A3
TX	Jack	Jacksboro NE	33098-B1
TX	Jack	Jacksboro	33098-B2
TX	Jack	Senate	33098-B3
TX	Jack	Bryson	33098-B4
TX	Jack	Cundiff	33098-C1
TX	Jack	Johnson Lake	33098-C2
TX	Jack	Lynn Creek	33098-C3
TX	Jack	Markley	33098-C4
TX	Jack	Antelope	33098-D3
TX	Jack	Darnell Branch	33098-D4
TX	Jack	Ross Mountain	33098-A4
TX	Jack	Postoak	33098-D2
TX	Jackson	El Campo SE	29096-A3
TX	Jackson	Louise	29096-A4
TX	Jackson	Ganado	29096-A5
TX	Jackson	Ganado NE	29096-B5
TX	Jackson	Turtle Bay	28096-F3
TX	Jackson	Olivia	28096-F4
TX	Jackson	Point Comfort	28096-F5
TX	Jackson	Kamey	28096-F6
TX	Jackson	Francitas	28096-G3
TX	Jackson	LaWard	28096-G4
TX	Jackson	Lolita	28096-G5
TX	Jackson	LaSalle	28096-G6
TX	Jackson	Francitas NE	28096-H3
TX	Jackson	Manson	28096-H5
TX	Jackson	Edna	28096-H6
TX	Jackson	Inez	28096-H7
TX	Jasper	Texla	30093-B8
TX	Jasper	Gist	30093-C8
TX	Jasper	Buna	30093-D8
TX	Jasper	Kirbyville	30093-F8
TX	Jasper	Roganville	30093-G8

Wetland Areas

State	County	7.5 Topo Quad Name	USGS Map #
TX	Jasper	Jamestown	30093-H7
TX	Jasper	Jasper East	30093-H8
TX	Jasper	Potato Patch Lake	30094-E1
TX	Jasper	Magnolia Springs	30094-F1
TX	Jasper	Spurger	30094-F2
TX	Jasper	Beech Grove	30094-G1
TX	Jasper	Town Bluff	30094-G2
TX	Jasper	Jasper West	30094-H1
TX	Jasper	Pace Hill	30094-H2
TX	Jasper	Harrisburg	31093-A8
TX	Jasper	Pineland South	31093-B8
TX	Jasper	McGee Bend	31094-A1
TX	Jasper	Ebenezer	31094-A2
TX	Jasper	Boykin Spring	31094-A3
TX	Jeff Davis	Alpine North	30103-D6
TX	Jeff Davis	Mitre Peak	30103-D7
TX	Jeff Davis	Mano Prieto Mountain	30103-D8
TX	Jeff Davis	Hovey SW	30103-E4
TX	Jeff Davis	Last Chance Mesa	30103-E5
TX	Jeff Davis	Henderson Mesa	30103-E6
TX	Jeff Davis	Fort Davis SE	30103-E7
TX	Jeff Davis	Fort Davis	30103-E8
TX	Jeff Davis	Leoncita Ranch	30103-F4
TX	Jeff Davis	Little Star Mountain	30103-F5
TX	Jeff Davis	Swayback Mountain	30103-F7
TX	Jeff Davis	Casket Mountain	30103-F8
TX	Jeff Davis	Major Peak	30103-F6
TX	Jeff Davis	Barrilla Mountains East	30103-G5
TX	Jeff Davis	Barrilla Mountains West	30103-G6
TX	Jeff Davis	Big Aguja Mountain	30103-G7
TX	Jeff Davis	Little Aguja Mountain	30103-G8
TX	Jeff Davis	Toyahvale	30103-H7
TX	Jeff Davis	Antelope Flat	30103-H8
TX	Jeff Davis	Smith Hills	30104-D1
TX	Jeff Davis	Burro Draw	30104-D2
TX	Jeff Davis	Ryan	30104-D3
TX	Jeff Davis	Blue Mountain	30104-E1
TX	Jeff Davis	Paradise Mountain	30104-E2
TX	Jeff Davis	San Antonio Pass	30104-E3
TX	Jeff Davis	Valentine East	30104-E4
TX	Jeff Davis	Valentine West	30104-E5
TX	Jeff Davis	Vieja Pass	30104-E6
TX	Jeff Davis	Soldier Spring	30104-E7
TX	Jeff Davis	Bennett Ranch	30104-E8
TX	Jeff Davis	Mount Locke	30104-F1
TX	Jeff Davis	Mt. Livermore	30104-F2
TX	Jeff Davis	El Muerto Peak	30104-F3
TX	Jeff Davis	Horseshoe Butte	30104-F4
TX	Jeff Davis	Dowman Canyon	30104-F5
TX	Jeff Davis	Chispa	30104-F6
TX	Jeff Davis	Ninety-six Ranch	30104-F7
TX	Jeff Davis	Mesquite Ranch	30104-F8
TX	Jeff Davis	Friend Mountain	30104-G1

Wetland Areas

State	County	7.5 Topo Quad Name	USGS Map #
TX	Jeff Davis	Robbers Roost Canyon	30104-G2
TX	Jeff Davis	Bare Mountain	30104-G3
TX	Jeff Davis	Boggy Draw	30104-G4
TX	Jeff Davis	Mayfield Hills	30104-G5
TX	Jeff Davis	Chispa Mountain	30104-G6
TX	Jeff Davis	Lobo	30104-G7
TX	Jeff Davis	Buckhorn Mtn.	30104-H1
TX	Jeff Davis	Echo Canyon	30104-H2
TX	Jeff Davis	Herds Pass	30104-H3
TX	Jeff Davis	Boracho Peak	30104-H4
TX	Jeff Davis	Chispa Mountain NE	30104-H5
TX	Jeff Davis	Gomez Peak	31104-A1
TX	Jeff Davis	Gomez Peak	31104-A1
TX	Jeff Davis	Kent	31104-A2
TX	Jeff Davis	Fencepost Draw	31104-A3
TX	Jefferson	South of Star Lake	29094-E2
TX	Jefferson	Mud Lake	29094-E3
TX	Jefferson	Clam Lake	29094-F1
TX	Jefferson	Star Lake	29094-F2
TX	Jefferson	Whites Ranch	29094-F3
TX	Jefferson	Big Hill Bayou	29094-G1
TX	Jefferson	Hamshire	29094-G3
TX	Jefferson	Port Acres	29094-H1
TX	Jefferson	Fannett East	29094-H2
TX	Jefferson	Fannett West	29094-H3
TX	Jefferson	Winnie NW	29094-H4
TX	Jim Hogg	Palomas Ranch SW	27098-A4
TX	Jim Hogg	Alta Vista Ranch	27098-A5
TX	Jim Hogg	Alta Vista Ranch SW	27098-A6
TX	Jim Hogg	San Pablo Ranch	27098-A7
TX	Jim Hogg	Randado	27098-A8
TX	Jim Hogg	McC Campbell Ranch	27098-B6
TX	Jim Hogg	Armstrong Ranch	27098-B7
TX	Jim Hogg	Hebbronville SE	27098-C5
TX	Jim Hogg	Hebbronville	27098-C6
TX	Jim Hogg	Bruni SE	27098-C7
TX	Jim Hogg	Albercas Ranch	27098-C8
TX	Jim Hogg	Santa Elena	26098-G4
TX	Jim Hogg	Agua Nueva SE	26098-G5
TX	Jim Hogg	Borregos Ranch	26098-G6
TX	Jim Hogg	Cuevitas	26098-G7
TX	Jim Hogg	Cuevitas SW	26098-G8
TX	Jim Hogg	Santa Elena NW	26098-H4
TX	Jim Hogg	Agua Nueva	26098-H5
TX	Jim Hogg	Agua Nueva NW	26098-H6
TX	Jim Hogg	San Antonio Viejo	26098-H7
TX	Jim Hogg	Guerra	26098-H8
TX	Jim Wells	Sandia	28097-A8
TX	Jim Wells	Premont East	27098-C1
TX	Jim Wells	Premont West	27098-C2
TX	Jim Wells	Ella	27098-D1
TX	Jim Wells	Ben Bolt SE	27098-E1
TX	Jim Wells	Palito Blanco	27098-E2

Wetland Areas

State	County	7.5 Topo Quad Name	USGS Map #
TX	Jim Wells	Alice South	27098-F1
TX	Jim Wells	Ben Bolt NW	27098-F2
TX	Jim Wells	Alice North	27098-G1
TX	Jim Wells	San Diego	27098-G2
TX	Jim Wells	San Diego NE	27098-H1
TX	Jim Wells	Shaeffer Ranch	27098-H2
TX	Jim Wells	Kingsville NW	27097-F8
TX	Jim Wells	Agua Dulce	27097-G8
TX	Jim Wells	San Patricio	27097-H7
TX	Jim Wells	Orange Grove	27097-H8
TX	Johnson	Itasca	32097-B2
TX	Johnson	Blum	32097-B4
TX	Johnson	Brazos Point	32097-B5
TX	Johnson	Grandview	32097-C2
TX	Johnson	Bono	32097-C5
TX	Johnson	Venus	32097-D1
TX	Johnson	Alvarado	32097-D2
TX	Johnson	Keene	32097-D3
TX	Johnson	Joshua	32097-D4
TX	Johnson	Godley	32097-D5
TX	Johnson	Britton	32097-E1
TX	Johnson	Mansfield	32097-E2
TX	Johnson	Primrose	32097-E4
TX	Johnson	Cresson	32097-E5
TX	Jones	Noodle	32100-E1
TX	Jones	Noodle NE	32100-F1
TX	Jones	Raven Creek North	32100-F2
TX	Jones	Neinda	32100-G1
TX	Jones	McCaulley	32100-G2
TX	Jones	Hamlin NE	32100-H1
TX	Jones	Hamlin NW	32100-H2
TX	Jones	Neinda	32100-G1
TX	Jones	McCaulley	32100-G2
TX	Jones	Hamlin NE	32100-H1
TX	Jones	Hamlin NW	32100-H2
TX	Jones	Noodle	32100-E1
TX	Jones	Raven Creek South	32100-E2
TX	Jones	Noodle NE	32100-F1
TX	Jones	Raven Creek North	32100-F2
TX	Jones	Flattop	32099-E5
TX	Jones	Hamby	32099-E6
TX	Jones	Hawley	32099-E7
TX	Jones	Stith	32099-E8
TX	Jones	Smoky Draw	32099-F5
TX	Jones	Nugent	32099-F6
TX	Jones	Hawley NE	32099-F7
TX	Jones	Truby	32099-F8
TX	Jones	Lueders East	32099-G5
TX	Jones	Lueders West	32099-G6
TX	Jones	Funston	32099-G7
TX	Jones	Anson	32099-G8
TX	Jones	Lueders NE	32099-H5
TX	Jones	Lueders NW	32099-H6

Wetland Areas

State	County	7.5 Topo Quad Name	USGS Map #
TX	Jones	Stamford	32099-H7
TX	Jones	Tuxedo	32099-H8
TX	Kaufman	Mabank	32096-C1
TX	Kaufman	Tool	32096-C2
TX	Kaufman	Styx	32096-C3
TX	Kaufman	Rosser SW	32096-C4
TX	Kaufman	Prairieville	32096-D1
TX	Kaufman	Kemp	32096-D2
TX	Kaufman	Grays Prairie	32096-D3
TX	Kaufman	Rosser	32096-D4
TX	Kaufman	Bristol	32096-D5
TX	Kaufman	Cedarvale	32096-E1
TX	Kaufman	Kaufman	32096-E3
TX	Kaufman	Ola	32096-E2
TX	Kaufman	Scurry	32096-E4
TX	Kaufman	India	32096-E5
TX	Kaufman	Wills Point	32096-F1
TX	Kaufman	Elmo	32096-F2
TX	Kaufman	Terrell South	32096-F3
TX	Kaufman	Forney South	32096-F4
TX	Kaufman	Seagoville	32096-F5
TX	Kaufman	Poetry	32096-G2
TX	Kaufman	Terrell North	32096-G3
TX	Kaufman	Forney North	32096-G4
TX	Kaufman	Mesquite	32096-G5
TX	Kendall	Blanco	30098-A4
TX	Kendall	Crabapple Creek	30098-A5
TX	Kendall	Whitworth Ranch	30098-A6
TX	Kendall	Rafter Hollow	30098-A7
TX	Kendall	Cypress Creek	30098-A8
TX	Kendall	Hye	30098-B5
TX	Kendall	Stonewall	30098-B6
TX	Kendall	Cain City	30098-B7
TX	Kenedy	Potrero Cortado	27097-A4
TX	Kenedy	La Parra Ranch SW	27097-A6
TX	Kenedy	Turcotte	27097-A7
TX	Kenedy	Sarita SW	27097-A8
TX	Kenedy	Yarborough Pass	27097-B3
TX	Kenedy	La Parra Ranch	27097-B6
TX	Kenedy	Sarita	27097-B7
TX	Kenedy	La Paloma Ranch	27097-B8
TX	Kenedy	Point of Rocks	27097-C4
TX	Kenedy	Kleberg Point	27097-C5
TX	Kenedy	Riviera Beach	27097-C6
TX	Kenedy	Riviera	27097-C7
TX	Kenedy	South Bird Island	27097-D3
TX	Kenedy	So. of Potrero Lopeno SE	26097-E3
TX	Kenedy	Port Mansfield	26097-E4
TX	Kenedy	El Jardin	26097-E5
TX	Kenedy	San Perlita North	26097-E6
TX	Kenedy	Yturria	26097-E7
TX	Kenedy	La Sal Vieja	26097-E8
TX	Kenedy	So. of Potrero Lopeno NE	26097-F3

Wetland Areas

State	County	7.5 Topo Quad Name	USGS Map #
TX	Kenedy	So. of Potrero Lopeno NW	26097-F4
TX	Kenedy	Rosita Lake NE	26097-F5
TX	Kenedy	Rosita Lake	26097-F6
TX	Kenedy	Rudolph	26097-F7
TX	Kenedy	Andrea Ranch	26097-F8
TX	Kenedy	Potrero Lopeno SE	26097-G3
TX	Kenedy	Potrero Lopeno SW	26097-G4
TX	Kenedy	Los Amigos Windmill	26097-G5
TX	Kenedy	Saltillo Well	26097-G6
TX	Kenedy	Norias	26097-G7
TX	Kenedy	Julian	26097-G8
TX	Kenedy	Maria Estella Well	26097-H5
TX	Kenedy	San Pedro Ranch	26097-H6
TX	Kenedy	Armstrong	26097-H7
TX	Kenedy	Pita Camp	26097-H8
TX	Kent	Justiceburg SE	33101-A1
TX	Kent	Cottonwood Creek	33101-B1
TX	Kent	Twomile Creek	33101-C1
TX	Kent	Tige Canyon	32100-H5
TX	Kent	Maverick Creek	32100-H7
TX	Kent	McKenzie Mountains	32100-H8
TX	Kent	Spur SW	33100-C8
TX	Kent	Pursley House	33100-D5
TX	Kent	Spur	33100-D7
TX	Kent	Spur NW	33100-D8
TX	Kent	Tige Canyon	32100-H5
TX	Kent	Maverick Creek	32100-H7
TX	Kent	McKenzie Mountains	32100-H8
TX	Kent	Hudd	32100-H6
TX	Kent	Flat Top Mountain	32101-H1
TX	Kent	Fluvanna	32101-H2
TX	Kerr	Legion	30099-A1
TX	Kerr	Kerrville	30099-A2
TX	Kerr	Hunt	30099-A3
TX	Kerr	Bee Caves Creek	30099-A4
TX	Kerr	Boneyard Draw	30099-A5
TX	Kerr	Earwood Creek	30099-A7
TX	Kerr	Earwood Creek SW	30099-A8
TX	Kerr	Mountain Home	30099-B3
TX	Kerr	Contrary Creek	30099-B4
TX	Kerr	Live Oak Ranch	30099-B5
TX	Kerr	Y O Ranch	30099-B6
TX	Kerr	Harper West	30099-C3
TX	Kerr	Horse Camp Waterhole	30099-B7
TX	Kerr	Morris Ranch	30099-B1
TX	Kerr	Nott Branch	30099-B2
TX	Kerr	Old Noxville	30099-C4
TX	Kerr	Mudge Draw	30099-C5
TX	Kerr	Allen Creek	30099-C6
TX	Kerr	Bandera Pass	29099-G1
TX	Kerr	Center Point	29099-H1
TX	Kerr	Fall Creek	29099-H2
TX	Kerr	Echo Hill Ranch	29099-H3

Wetland Areas

State	County	7.5 Topo Quad Name	USGS Map #
TX	Kerr	Diamond S Ranch	29099-H4
TX	Kerr	Well Hollow	29099-H5
TX	Kerr	Hillcrest Ranch	29099-H6
TX	Kerr	Garden Store	30099-H6
TX	Kimball	The Falls	30099-D3
TX	Kimball	Tobe Branch	30099-D5
TX	Kimball	Segovia	30099-D6
TX	Kimball	Junction	30099-D7
TX	Kimball	Bailey Creek	30099-D8
TX	Kimball	Sheep Run Creek	30099-F4
TX	Kimball	London	30099-F5
TX	Kimball	Brewer Hollow	30099-F6
TX	Kimball	Julio Draw	30099-F7
TX	Kimball	Rust Ranch	30099-F8
TX	Kimball	Harper West	30099-C3
TX	Kimble	Hill Ranch	30100-C1
TX	Kimble	Roosevelt	30100-D1
TX	Kimble	McKegan Draw	30100-E1
TX	Kimble	McKegan Draw NE	30100-F1
TX	Kimble	Big Draw	30099-E6
TX	Kimble	Elm Slough	30099-E7
TX	Kimble	Stark Creek	30099-E8
TX	Kimble	Noxville	30099-D4
TX	Kimble	Old Noxville	30099-C4
TX	Kimble	Mudge Draw	30099-C5
TX	Kimble	Allen Creek	30099-C6
TX	Kimble	Junction SE	30099-C7
TX	Kimble	Telegraph	30099-C8
TX	Kimble	Monument Mtn.	30099-E4
TX	King	Pursley House	33100-D5
TX	King	Pitchfork Ranch	33100-E5
TX	Kinney	Olmos Creek	29100-A1
TX	Kinney	Goofy Lake	29100-A2
TX	Kinney	Peloncillo Peak	29100-A3
TX	Kinney	Imperialist Tank	29100-A4
TX	Kinney	Tequesquite Spring	29100-A5
TX	Kinney	Tequesquite Creek SW	29100-A6
TX	Kinney	Cline	29100-B1
TX	Kinney	Odlaw	29100-B2
TX	Kinney	Spofford	29100-B4
TX	Kinney	Tequesquite Creek NE	29100-B5
TX	Kinney	Mud Creek South	29100-C6
TX	Kinney	Maverick Dam	29100-B7
TX	Kinney	Mustang Waterhole	29100-C1
TX	Kinney	Turkey Mountain	29100-C2
TX	Kinney	Elm Mountain	29100-C3
TX	Kinney	Brackettville	29100-C4
TX	Kinney	Standart	29100-C5
TX	Kinney	Mud Creek South	29100-C6
TX	Kinney	Del Rio SE	29100-C7
TX	Kinney	Salmon Peak	29100-D2
TX	Kinney	Brackettville NE	29100-D3
TX	Kinney	Pinto Mountain	29100-D4

Wetland Areas

State	County	7.5 Topo Quad Name	USGS Map #
TX	Kinney	Mud Springs	29100-D5
TX	Kinney	Montell	29100-E1
TX	Kinney	Kickapoo Caverns	29100-E4
TX	Kinney	Flat Rock Creek South	29100-E5
TX	Kinney	Flat Rock Creek SW	29100-E6
TX	Kinney	Anacacho	29100-E7
TX	Kleberg	Premont East	27098-C1
TX	Kleberg	Ella	27098-D1
TX	Kleberg	Ben Bolt SE	27098-E1
TX	Kleberg	Alice South	27098-F1
TX	Kleberg	La Parra Ranch	27097-B8
TX	Kleberg	Sarita	27097-B7
TX	Kleberg	La Paloma Ranch	27097-B8
TX	Kleberg	South Bird Island SE	27097-C3
TX	Kleberg	Point of Rocks	27097-C4
TX	Kleberg	Kleberg Point	27097-C5
TX	Kleberg	Riviera Beach	27097-C6
TX	Kleberg	Riviera	27097-C7
TX	Kleberg	Paisano Lake	27097-C8
TX	Kleberg	South Bird Island	27097-D3
TX	Kleberg	Riviera Beach NE	27097-D5
TX	Kleberg	Riviera Beach NW	27097-D6
TX	Kleberg	Ricardo	27097-D7
TX	Kleberg	Escondido Lake	27097-D8
TX	Kleberg	Crane Islands SW	27097-E2
TX	Kleberg	Pita Island	27097-E3
TX	Kleberg	Chapman Ranch	27097-E4
TX	Kleberg	Laureles Ranch	27097-E5
TX	Kleberg	Concordia	27097-E6
TX	Kleberg	Kingsville East	27097-E7
TX	Kleberg	Kingsville West	27097-E8
TX	Kleberg	Kingsville NW	27097-F8
TX	Knox	Antelope Creek SW	33099-C4
TX	Knox	Knox City	33099-D7
TX	Knox	Knox City NW	33099-D8
TX	Knox	Hefner	33099-E5
TX	Knox	Rhineland	33099-E6
TX	Knox	Benjamin	33099-E7
TX	Knox	Cedar Mountain	33099-E8
TX	Knox	Soap Creek	33099-F4
TX	Knox	Vera	33099-F5
TX	Knox	Gilliland	33099-F6
TX	Knox	Truscott South	33099-F7
TX	Knox	Maverick Flat	33099-F8
TX	Knox	Santa Rosa Lake SW	33099-G4
TX	Knox	Colwell Creek	33099-G5
TX	Knox	Halsell Ranch	33099-G6
TX	Knox	Truscott North	33099-G7
TX	Knox	Big Four Ranch	33099-G8
TX	Lamar	Cunningham	33095-D3
TX	Lamar	Minter	33095-D4
TX	Lamar	Charleston	33095-D5
TX	Lamar	Cooper North	33095-D6

Wetland Areas

State	County	7.5 Topo Quad Name	USGS Map #
TX	Lamar	Pecan Gap	33095-D7
TX	Lamar	Deport	33095-E3
TX	Lamar	Pattonville	33095-E4
TX	Lamar	Detroit	33095-F3
TX	Lamar	Blossom	33095-F4
TX	Lamar	Pat Mayse Lake East	33095-G5
TX	Lamar	Pat Mayse Lake West	33095-G6
TX	Lamar	New Oberlin	33095-H7
TX	Lamar	Woodland	33095-G3
TX	Lamar	Slate Shoals	33095-G4
TX	Lamar	Direct	33095-G7
TX	Lamar	Shoals	33095-H4
TX	Lamar	Bluff	33095-H6
TX	Lamb	Corry	34102-A1
TX	Lamb	Fieldton	34102-A2
TX	Lamb	Cofferville	34102-A3
TX	Lamb	Amherst	34102-A4
TX	Lamb	Sudan	34102-A5
TX	Lamb	Olton NE	34102-B1
TX	Lamb	Olton	34102-B2
TX	Lamb	Springlake	34102-B3
TX	Lamb	Earth	34102-B4
TX	Lamb	Muleshoe NE	34102-B5
TX	Lamb	Hilburn	34102-C1
TX	Lamb	Hart SW	34102-C2
TX	Lamb	Dodd SE	34102-C3
TX	Lamb	Dodd	34102-C4
TX	Lamb	Lazbuddie SE	34102-C5
TX	Lamb	Bull Lake	33102-H4
TX	Lamb	Beck	33102-H5
TX	Lamb	Anton	33102-G2
TX	Lamb	Oklahoma Flat	33102-G4
TX	Lamb	Pep	33102-G5
TX	Lampasas	Kempner	31098-A1
TX	Lampasas	Lampasas	31098-A2
TX	Lampasas	Gorman Falls	31098-A4
TX	Lampasas	Bend	31098-A5
TX	Lampasas	Flat Top Peak	31098-B2
TX	Lampasas	Ogles	31098-B3
TX	Lampasas	Lometa	31098-B4
TX	Lampasas	Wolf Ridge	31098-B5
TX	Lampasas	Izoro	31098-C1
TX	Lampasas	Adamsville	31098-C2
TX	Lampasas	Castle Peak	31098-C3
TX	Lampasas	Antelope Gap	31098-C4
TX	Lampasas	San Saba Peak	31098-C5
TX	Lampasas	San Saba Peak	31098-C5
TX	Lampasas	Pearl	31098-D1
TX	Lampasas	Evant	31098-D2
TX	Lampasas	Star	31098-D3
TX	Lampasas	Nix	31098-A3
TX	Lasalle	Dilley NE	28099-F1
TX	Lasalle	Dilley	28099-F2

Wetland Areas

State	County	7.5 Topo Quad Name	USGS Map #
TX	Lee	Winchester	30097-A1
TX	Lee	Lexington	30097-D1
TX	Lee	Beaukiss	30097-D2
TX	Lee	Structure	30097-D3
TX	Lee	Alcoa Lake	30097-E1
TX	Lee	Fedor	30097-C1
TX	Lee	McDade	30097-C2
TX	Lee	Elgin East	30097-C3
TX	Lee	Nechanitz	30096-A7
TX	Lee	Warda	30096-A8
TX	Lee	Carwine	30096-B6
TX	Lee	Ledbetter	30096-B7
TX	Lee	Giddings	30096-B8
TX	Lee	Flag Pond	30096-C6
TX	Lee	Dime Box	30096-C7
TX	Lee	Lincoln	30096-C8
TX	Lee	Deanville	30096-D7
TX	Lee	Tanglewood	30096-D8
TX	Lee	Hicks	30096-E8
TX	Leon	Normangee	31096-A1
TX	Leon	Hilltop Lakes	31096-A2
TX	Leon	Camp Creek Lake	31096-A3
TX	Leon	Spring Seat	31096-B1
TX	Leon	Margie	31096-B2
TX	Leon	Marquez	31096-B3
TX	Leon	Robbins	31096-C1
TX	Leon	Jewett	31096-C2
TX	Leon	Round Prairie	31096-C3
TX	Leon	Buffalo	31096-D1
TX	Leon	Donie	31096-D2
TX	Leon	Lanely	31096-E1
TX	Leon	Lanely	31096-E1
TX	Leon	Elwood	31095-A7
TX	Leon	Leona SW	31095-A8
TX	Leon	Halls Bluff	31095-C6
TX	Leon	Eunice	31095-C7
TX	Leon	Centerville	31095-C8
TX	Leon	Austonio	31095-B6
TX	Leon	Middleton	31095-B7
TX	Leon	Leona	31095-B8
TX	Liberty	Winnie NW	29094-H4
TX	Liberty	Whites Bayou	29094-H5
TX	Liberty	Shiloh	29094-H6
TX	Liberty	Moss Bluff	29094-H7
TX	Liberty	Sheeks	29094-H8
TX	Liberty	Nome	30094-A4
TX	Liberty	Devers	30094-A5
TX	Liberty	Daisetta	30094-A6
TX	Liberty	Liberty	30094-A7
TX	Liberty	Dayton	30094-A8
TX	Liberty	Thorson Gully	30094-B5
TX	Liberty	Hardin	30094-B6
TX	Liberty	Capers Ridge	30094-B7

Wetland Areas

State	County	7.5 Topo Quad Name	USGS Map #
TX	Liberty	Simmons Bottom	30094-B8
TX	Liberty	Arizona Creek	30094-C6
TX	Liberty	Davis Hill	30094-C7
TX	Liberty	Tarkington Prairie	30094-C8
TX	Liberty	Votaw	30094-D6
TX	Liberty	Romayor	30094-D7
TX	Liberty	Rayburn	30094-D8
TX	Liberty	Huffman	30095-A1
TX	Liberty	Plum Grove	30095-B1
TX	Liberty	Cleveland	30095-C1
TX	Liberty	Fostoria	30095-C2
TX	Liberty	Westcott	30095-D1
TX	Limestone	Petteway	31096-B5
TX	Limestone	Oletha	31096-C4
TX	Limestone	Kosse East	31096-C5
TX	Limestone	Kosse West	31096-C6
TX	Limestone	Round Prairie	31096-C3
TX	Limestone	Donie	31096-D2
TX	Limestone	Box Church	31096-D4
TX	Limestone	Odds	31096-D6
TX	Limestone	Otto	31096-D7
TX	Limestone	Teague South	31096-E3
TX	Limestone	Fallon	31096-E4
TX	Limestone	Groesbeck	31096-E5
TX	Limestone	Ben Hur	31096-E6
TX	Limestone	Mart	31096-E7
TX	Limestone	Mexia	31096-F4
TX	Limestone	Echols	31096-F6
TX	Limestone	Tehuacana	31096-F5
TX	Limestone	Prairie Hill	31096-F7
TX	Limestone	Axtell	31096-F8
TX	Limestone	Wortham	31096-G4
TX	Limestone	Union High	31096-G5
TX	Limestone	Coolidge	31096-G6
TX	Limestone	Hubbard	31096-G7
TX	Limestone	Farrar	31096-D3
TX	Lipscomb	Higgins South	36100-A1
TX	Lipscomb	Glazier	36100-A3
TX	Lipscomb	Lipscomb SW	36100-A4
TX	Lipscomb	Higgins North	36100-B1
TX	Lipscomb	Lipscomb	36100-B3
TX	Lipscomb	Lake Fryer NE	36100-B5
TX	Lipscomb	Folliett SE	36100-C1
TX	Lipscomb	Magoun	36100-D1
TX	Lipscomb	Follett	36100-D2
TX	Lipscomb	Darrouzett	36100-D3
TX	Lipscomb	Gaylord	36100-D4
TX	Lipscomb	Booker	36100-D5
TX	Live Oak	Sandia	28097-A8
TX	Live Oak	Tynan	28097-B7
TX	Live Oak	Calliham	28098-D3
TX	Llano	Round Mountain	30098-D3
TX	Llano	Marble Falls	30098-E3

Wetland Areas

State	County	7.5 Topo Quad Name	USGS Map #
TX	Llano	Dunman Mountain	30098-E4
TX	Llano	Click	30098-E5
TX	Llano	Oxford	30098-E6
TX	Llano	Enchanted Rock	30098-E7
TX	Llano	House Mountain	30098-E8
TX	Llano	Kingsland	30098-F4
TX	Llano	Cap Mountain	30098-F5
TX	Llano	Llano South	30098-F6
TX	Llano	Scotts Crossing	30098-F7
TX	Llano	Castell	30098-F8
TX	Llano	Lake Buchanan	30098-G4
TX	Llano	Lone Grove	30098-G5
TX	Llano	Llano North	30098-G6
TX	Llano	Valley Spring	30098-G7
TX	Llano	Smoothingiron Mtn.	30098-G8
TX	Llano	Tow	30098-H4
TX	Llano	Indian Hills	30098-H5
TX	Llano	Cherokee	30098-H6
TX	Llano	Magill Mountain	30098-H7
TX	Llano	Pontotoc	30098-H8
TX	Loving	Soda Lake NE	31103-F3
TX	Loving	Soda Lake NW	31103-F4
TX	Loving	Mentone	31103-F5
TX	Loving	Anderson Ranch	31103-F6
TX	Loving	Anderson Ranch	31103-F6
TX	Loving	Cheyenne Draw SE	31103-G3
TX	Loving	Cheyenne Draw SW	31103-G4
TX	Loving	Rudd Draw	31103-G5
TX	Loving	Lindley Ranch	31103-G6
TX	Loving	Orla SE	31103-G7
TX	Loving	Orla	31103-G8
TX	Loving	Cheyenne Draw	31103-H3
TX	Loving	Brunson Ranch	31103-H4
TX	Loving	Rudd Draw NE	31103-H5
TX	Loving	Kyle Ranch	31103-H6
TX	Loving	Orla NE	31103-H7
TX	Loving	Red Bluff	31103-H8
TX	Loving	Soda Lake NE	31103-F3
TX	Loving	Soda Lake NW	31103-F4
TX	Loving	Mentone	31103-F5
TX	Loving	Anderson Ranch	31103-F6
TX	Loving	Cheyenne Draw SE	31103-G3
TX	Loving	Cheyenne Draw SW	31103-G4
TX	Loving	Rudd Draw	31103-G5
TX	Loving	Lindley Ranch	31103-G6
TX	Loving	Orla SE	31103-G7
TX	Loving	Orla	31103-G8
TX	Loving	Cheyenne Draw	31103-H3
TX	Loving	Brunson Ranch	31103-H4
TX	Loving	Rudd Draw NE	31103-H5
TX	Loving	Kyle Ranch	31103-H6
TX	Loving	Orla NE	31103-H7
TX	Loving	Red Bluff	31103-H8

Wetland Areas

State	County	7.5 Topo Quad Name	USGS Map #
TX	Lubbock	Slaton NE	33101-D5
TX	Lubbock	Slaton	33101-D6
TX	Lubbock	Acuff	33101-E5
TX	Lubbock	Buffalo Springs Lake	33101-E6
TX	Lubbock	Lubbock East	33101-E7
TX	Lubbock	Lubbock West	33101-E8
TX	Lubbock	Lorenzo	33101-F5
TX	Lubbock	Idalou	33101-F6
TX	Lubbock	New Deal	33101-F7
TX	Lubbock	Shallowater	33101-F8
TX	Lubbock	Petersburg	33101-G5
TX	Lubbock	Abernathy SW	33101-G8
TX	Lubbock	Abernathy	33101-G7
TX	Lubbock	Abernathy SW	33101-G8
TX	Lubbock	Wolfforth	33102-E1
TX	Lynn	Draw	33101-A6
TX	Lynn	Skeen Lake	33101-A7
TX	Lynn	Tahoka SW	33101-A8
TX	Lynn	Grassland	33101-B5
TX	Lynn	Tahoka	33101-E7
TX	Lynn	Double Lakes	33101-B8
TX	Lynn	Wilson	33101-C6
TX	Lynn	Southland	33101-C5
TX	Lynn	New Home	33101-C8
TX	Lynn	Slaton NE	33101-D5
TX	Lynn	Slaton	33101-D6
TX	Lynn	Mound Lake	33102-B1
TX	Lynn	Welch West	32102-H2
TX	Lynn	Welch West	32102-H2
TX	Lynn	Indian Canyon NW	32101-H6
TX	Lynn	O'Donnell	32101-H7
TX	Madison	Sand Ridge	31095-A6
TX	Madison	Elwood	31095-A7
TX	Madison	Leona SW	31095-A8
TX	Madison	Steep Branch	30095-G7
TX	Madison	Bedias	30095-G8
TX	Madison	Wyser Bottom	30095-H5
TX	Madison	Baker Lake	30095-H6
TX	Madison	Connor	30095-H7
TX	Madison	Madisonville	30095-H8
TX	Madison	Iola	30096-G1
TX	Madison	North Zulch	30096-H1
TX	Madison	Canary	30096-H2
TX	Marion	Karnack	32094-F2
TX	Marion	Woodlawn	32094-F3
TX	Marion	Marshall NW	32094-F4
TX	Marion	Harleton	32094-F5
TX	Marion	Ashland	32094-F6
TX	Marion	Smithland	32094-G2
TX	Marion	Jefferson	32094-G3
TX	Marion	Kellyville	32094-G4
TX	Marion	Lassater	32094-G5
TX	Marion	Kildare	32094-H2

Wetland Areas

State	County	7.5 Topo Quad Name	USGS Map #
TX	Marion	Lanier	32094-H3
TX	Marion	Cunningham Creek	32094-H4
TX	Marion	Avinger	32094-H5
TX	Marion	Lone Star	32094-H6
TX	Marion	Potters Point	32094-F1
TX	Marion	Trees	32094-G1
TX	Marion	McLeod	32094-H1
TX	Martin	Northeast Midland	32102-A1
TX	Martin	Northwest Midland	32102-A2
TX	Martin	North Curtis Ranch	32102-B1
TX	Martin	Mabee Ranch	32102-B2
TX	Martin	Flynt Ranch	32102-C1
TX	Martin	Bird Ranch	32102-C2
TX	Martin	Wolcott Ranch	32102-D1
TX	Martin	Scharbauer Ranch	32102-D2
TX	Martin	Patricia SW	32102-E2
TX	Martin	Stanton SE	32101-A7
TX	Martin	Germania	32101-A8
TX	Martin	Natural Dam Lake	32101-B6
TX	Martin	Stanton	32101-B7
TX	Martin	Dickenson Ranch	32101-B8
TX	Martin	Knott SW	32101-C6
TX	Martin	Lenorah East	32101-C7
TX	Martin	Lenorah West	32101-C8
TX	Martin	Knott	32101-D6
TX	Martin	Merrick	32101-D7
TX	Martin	Flower Grove	32101-D8
TX	Martin	Ackerly	32101-E6
TX	Martin	Sparenberg	32101-E7
TX	Mason	Loyal Valley	30099-E1
TX	Mason	Panther Creek	30099-E2
TX	Mason	Art	30099-F1
TX	Mason	Mason	30099-F2
TX	Mason	Turtle Creek	30099-F3
TX	Mason	Sheep Run Creek	30099-F4
TX	Mason	Fly Gap	30099-G1
TX	Mason	Purdy Hill	30099-G2
TX	Mason	Grit	30099-G3
TX	Mason	Long Mountain	30099-G4
TX	Mason	Fredonia	30099-H1
TX	Mason	Spice Rock	30099-H2
TX	Mason	Katemcy	30099-H3
TX	Mason	Calf Creek	30099-H4
TX	Mason	House Mountain	30098-E8
TX	Mason	Castell	30098-F8
TX	Mason	Smoothingiron Mtn.	30098-G8
TX	Mason	Pontotoc	30098-H8
TX	Mason	Monument Mtn. SE	30099-E3
TX	Mason	Monument Mtn.	30099-E4
TX	Matagorda	Lane City SE	29096-A1
TX	Matagorda	Danevang	29096-A2
TX	Matagorda	Lane City	29096-B1
TX	Matagorda	South of Palacios	28096-D2

Wetland Areas

State	County	7.5 Topo Quad Name	USGS Map #
TX	Matagorda	Decros Point	28096-D3
TX	Matagorda	Port O'Connor	28096-D4
TX	Matagorda	Palacios SE	28096-E1
TX	Matagorda	Palacios Pt	28096-E2
TX	Matagorda	Palacios NE	28096-F1
TX	Matagorda	Palacios	28096-F2
TX	Matagorda	Turtle Bay	28096-F3
TX	Matagorda	Blessing SE	28096-G1
TX	Matagorda	Blessing	28096-G2
TX	Matagorda	Francitas	28096-G3
TX	Matagorda	Markham	28096-H1
TX	Matagorda	Midfield	28096-H2
TX	Matagorda	Francitas NE	28096-H3
TX	Maverick	Olmos Creek	29100-A1
TX	Maverick	Goofy Lake	29100-A2
TX	Maverick	Peloncillo Peak	29100-A3
TX	Maverick	Imperialist Tank	29100-A4
TX	Maverick	Tequesquite Spring	29100-A5
TX	Maverick	Tequesquite Creek SW	29100-A6
TX	Maverick	Chupadera Creek	28100-B1
TX	Maverick	Salt Well	28100-B2
TX	Maverick	San Ambrosia Creek 3 NE	28100-B3
TX	Maverick	San Pedro Creek	28100-C1
TX	Maverick	Tovar Creek East	28100-C2
TX	Maverick	Tovar Creek West	28100-C3
TX	Maverick	Palo Blanco Tank	28100-D1
TX	Maverick	Indio Tank	28100-D2
TX	Maverick	Indio Creek	28100-D3
TX	Maverick	Cayetano Creek	28100-E1
TX	Maverick	Farias Ranch	28100-E2
TX	Maverick	El Indio	28100-E3
TX	Maverick	Eagle Pass SW	28100-E4
TX	Maverick	Cometa	28100-F1
TX	Maverick	Sacatosa Tank	28100-F2
TX	Maverick	Eagle Pass NE	28100-F3
TX	Maverick	Eagle Pass East	28100-F4
TX	Maverick	Eagle Pass West	28100-F5
TX	Maverick	Chacon Creek SE	28100-G1
TX	Maverick	Chacon Creek SW	28100-G2
TX	Maverick	Indian Tank	28100-G3
TX	Maverick	Deadmans Hill	28100-G4
TX	Maverick	Quemado SE	28100-G5
TX	Maverick	Chacon Creek NE	28100-H1
TX	Maverick	Chacon Creek NW	28100-H2
TX	Maverick	Trosado Tank	28100-H3
TX	Maverick	Paloma	28100-H4
TX	Maverick	Quemado East	28100-H5
TX	Maverick	Quemado West	28100-H6
TX	McClennan	Otto	31096-D7
TX	McClennan	Riesel	31096-D8
TX	McClennan	Mart	31096-E7
TX	McClennan	Elk	31096-E8
TX	McClennan	Axtell	31096-F8

Wetland Areas

State	County	7.5 Topo Quad Name	USGS Map #
TX	McClennan	Penelope	31096-G8
TX	McMullen	Calliham	28098-D3
TX	McMullen	Calliham NW	28098-D4
TX	McMullen	Tilden	28098-D5
TX	McMullen	Crowther	28098-E4
TX	Mcculloch	Fredonia	30099-H1
TX	Mcculloch	Spice Rock	30099-H2
TX	Mcculloch	Katemcy	30099-H3
TX	Mcculloch	Calf Creek	30099-H4
TX	Mcculloch	Robbers Roost	30099-H5
TX	Mcculloch	Pecan Springs	31099-A1
TX	Mcculloch	Voca	31099-A2
TX	Mcculloch	Brady South	31099-A3
TX	Mcculloch	Brady SW	31099-A4
TX	Mcculloch	Needle Creek	31099-A5
TX	Mcculloch	Lost Creek	31099-B1
TX	Mcculloch	Rochelle	31099-B2
TX	Mcculloch	Brady North	31099-B3
TX	Mcculloch	West Sweden	31099-B4
TX	Mcculloch	Melvin	31099-B5
TX	Mcculloch	Hall	31099-C1
TX	Mcculloch	Placid	31099-C2
TX	Mcculloch	Bluff Creek	31099-C3
TX	Mcculloch	Lohn	31099-C4
TX	Mcculloch	Salt Gap	31099-C5
TX	Mcculloch	Elm Grove	31099-D1
TX	Mcculloch	Mercury	31099-D2
TX	Mcculloch	Whon	31099-D3
TX	Mcculloch	Fife	31099-D4
TX	Mcculloch	Doole	31099-D5
TX	Mcculloch	Byrds	31099-H1
TX	Mcculloch	Burkett	31099-H2
TX	McLennan	Troy	31097-B3
TX	McLennan	Chilton	31097-C1
TX	McLennan	Bruceville	31097-C2
TX	McLennan	Moody	31097-C3
TX	McLennan	Eagle Springs	31097-C4
TX	McLennan	Robinson	31097-D1
TX	McLennan	Lorena	31097-D2
TX	McLennan	South Bosque	31097-D3
TX	McLennan	McGregor	31097-D4
TX	McLennan	Oglesby	31097-D5
TX	McLennan	Waco East	31097-E1
TX	McLennan	Waco West	31097-E2
TX	McLennan	Speegleville	31097-E3
TX	McLennan	Crawford	31097-E4
TX	McLennan	Coryell	31097-E5
TX	McLennan	Elm Mott	31097-F1
TX	McLennan	Gholson	31097-F2
TX	McLennan	China Springs	31097-F3
TX	McLennan	Valley Mills	31097-F4
TX	McLennan	Mosheim	31097-F5
TX	McLennan	West	31097-G1

Wetland Areas

State	County	7.5 Topo Quad Name	USGS Map #
TX	McLennan	Aquilla	31097-G2
TX	McLennan	Smiths Bend	31097-G3
TX	Medina	Moore	29099-A1
TX	Medina	Wilson Ranch	29099-A2
TX	Medina	Frio Town	29099-A3
TX	Medina	Biry	29099-B1
TX	Medina	Frio Town NE	29099-B3
TX	Medina	Irishman Hill	29099-B4
TX	Medina	Murphy School	29099-C1
TX	Medina	Hondo	29099-C2
TX	Medina	D'Hanis	29099-C3
TX	Medina	Sabinai	29099-C4
TX	Medina	Quihi	29099-D1
TX	Medina	Mustang Valley	29099-D2
TX	Medina	Sabinal NE	29099-D3
TX	Medina	Comanche Waterhole	29099-D4
TX	Medina	Timber Creek	29099-E1
TX	Medina	Twin Hollow	29099-E2
TX	Medina	Texas Mountain	29099-E3
TX	Medina	Flatrock Crossing	29099-E4
TX	Menard	McKegan Draw NE	30100-F1
TX	Menard	Fort McKavett	30100-G1
TX	Menard	Fort McKavett NE	30100-H1
TX	Menard	Sheep Run Creek	30099-F4
TX	Menard	London	30099-F5
TX	Menard	Brewer Hollow	30099-F6
TX	Menard	Julio Draw	30099-F7
TX	Menard	Rust Ranch	30099-F8
TX	Menard	Long Mountain	30099-G4
TX	Menard	Hext	30099-G5
TX	Menard	East Elm Creek	30099-G6
TX	Menard	Spoon Draw	30099-G7
TX	Menard	San Augustine Draw	30099-G8
TX	Menard	Chapman Draw	30099-H6
TX	Menard	Menard	30099-H7
TX	Menard	Clear Creek Lake	30099-H8
TX	Menard	Needle Creek	31099-A5
TX	Menard	Callan	31099-A6
TX	Menard	Callan	31099-A6
TX	Menard	Eden SE	31099-A7
TX	Menard	Eden SW	31099-A8
TX	Menard	Del Venado Ranch	31100-A1
TX	Menard	Monument Mtn.	30099-E4
TX	Midland	Benge Corner	31102-F1
TX	Midland	Benge Corner NW	31102-F2
TX	Midland	South Cowden Ranch	31102-F3
TX	Midland	Bryant Ranch	31102-G1
TX	Midland	Parks	31102-G2
TX	Midland	Odessa SE	31102-G3
TX	Midland	Southeast Midland	31102-H1
TX	Midland	Southwest Midland	31102-H2
TX	Midland	Odessa NE	31102-H3
TX	Midland	Ector	31102-H3

Wetland Areas

State	County	7.5 Topo Quad Name	USGS Map #
TX	Midland	Northeast Midland	32102-A1
TX	Midland	Northwest Midland	32102-A2
TX	Midland	Hackberry Lake	32102-A3
TX	Midland	Benge Corner	31102-F1
TX	Midland	Benge Corner NW	31102-F2
TX	Midland	South Cowden Ranch	31102-F3
TX	Midland	Bryant Ranch	31102-G1
TX	Midland	Parks	31102-G2
TX	Midland	Odessa SE	31102-G3
TX	Midland	Southeast Midland	31102-H1
TX	Midland	Southwest Midland	31102-H2
TX	Midland	Odessa NE	31102-H3
TX	Midland	Midkiff SE	31101-E7
TX	Midland	Midkiff SW	31101-E8
TX	Midland	Midkiff	31101-F7
TX	Midland	Midkiff NW	31101-F8
TX	Midland	Pecks Lake	31101-G7
TX	Midland	Salt Lake	31101-G8
TX	Midland	Spraberry	31101-H7
TX	Midland	Stephenson Lake	31101-H8
TX	Midland	Stanton SE	32101-A7
TX	Midland	Germania	32101-A8
TX	Milam	Rosebud	31096-A8
TX	Milam	Lexington	30097-D1
TX	Milam	Beaukiss	30097-D2
TX	Milam	Alcoa Lake	30097-E1
TX	Milam	Thorndale	30097-E2
TX	Milam	Rockdale West	30097-F1
TX	Milam	San Gabriel	30097-F2
TX	Milam	Pettibone	30097-G1
TX	Milam	Sharp	30097-G2
TX	Milam	Davilla	30097-G3
TX	Milam	Yarrelton	30097-H1
TX	Milam	Little River	30097-H3
TX	Milam	Chriesman	30096-E7
TX	Milam	Hicks	30096-E8
TX	Milam	Goodwill	30096-F6
TX	Milam	Milano	30096-F7
TX	Milam	Rockdale East	30096-F8
TX	Milam	Hearne South	30096-G5
TX	Milam	Gause	30096-G6
TX	Milam	Hanover	30096-G7
TX	Milam	Cameron	30096-G8
TX	Milam	Calvert	30096-H6
TX	Milam	Maysfield	30096-H7
TX	Milam	Ben Arnold	30096-H8
TX	Mills	Castle Peak	31098-C3
TX	Mills	Antelope Gap	31098-C4
TX	Mills	San Saba Peak	31098-C5
TX	Mills	Big Valley South	31098-C6
TX	Mills	Evant	31098-D2
TX	Mills	Star	31098-D3
TX	Mills	Center City	31098-D4

Wetland Areas

State	County	7.5 Topo Quad Name	USGS Map #
TX	Mills	Goldthwaite	31098-D5
TX	Mills	Big Valley North	31098-D6
TX	Mills	Regency	31098-D7
TX	Mills	Bowser	31098-D8
TX	Mills	Priddy	31098-F5
TX	Mills	Caradan	31098-E4
TX	Mills	Lake Merritt	31098-E5
TX	Mills	Mullin	31098-E6
TX	Mills	Blanket Springs	31098-E7
TX	Mills	Indian Creek	31098-E8
TX	Mills	Indian Gap	31098-F4
TX	Mills	Priddy	31098-F5
TX	Mills	Democrat	31098-F6
TX	Mills	Zephyr	31098-F7
TX	Mitchell	Silver	32100-A6
TX	Mitchell	McWhorter MTN.	32100-A8
TX	Mitchell	Dam Draw	32100-B6
TX	Mitchell	Pecan Crossing	32100-B7
TX	Mitchell	Spade Ranch	32100-B8
TX	Mitchell	Baumann School	32100-C6
TX	Mitchell	Colorado City SE	32100-C7
TX	Mitchell	Lake Colorado City	32100-C8
TX	Mitchell	Loraine	32100-D6
TX	Mitchell	Colorado City	32100-D7
TX	Mitchell	Cedar Bend	32100-D8
TX	Mitchell	Inadale	32100-E6
TX	Mitchell	China Grove	32100-E7
TX	Mitchell	Dunn	32100-E8
TX	Mitchell	Silver	32100-A6
TX	Mitchell	Dead Indian Mtn.	32100-A7
TX	Mitchell	McWhorter Mtn.	32100-A8
TX	Mitchell	Dam Draw	32100-B6
TX	Mitchell	Pecan Crossing	32100-B7
TX	Mitchell	Spade Ranch	32100-B8
TX	Mitchell	Baumann School	32100-C6
TX	Mitchell	Colorado City SE	32100-C7
TX	Mitchell	Lake Colorado City	32100-C8
TX	Mitchell	Loraine	32100-D6
TX	Mitchell	Colorado City	32100-D7
TX	Mitchell	Cedar Bend	32100-D8
TX	Mitchell	Inadale	32100-E6
TX	Mitchell	China Grove	32100-E7
TX	Mitchell	Dunn	32100-E8
TX	Mitchell	Buffalo Draw	32101-A1
TX	Mitchell	Hayrick Mtn.	32101-A2
TX	Mitchell	Hyman NE	32101-B1
TX	Mitchell	Hyman	32101-B2
TX	Mitchell	Westbrook	32101-C1
TX	Mitchell	Iatan	32101-C2
TX	Mitchell	Cuthbert	32101-D1
TX	Mitchell	Vincent	32101-D2
TX	Mitchell	Ira	32101-E1
TX	Mitchell	Ira SW	32101-E2

Wetland Areas

State	County	7.5 Topo Quad Name	USGS Map #
TX	Montague	Terral	33097-H8
TX	Montague	Greenwood	33097-D4
TX	Montague	New Harp	33097-D5
TX	Montague	Smyrna	33097-D6
TX	Montague	Sunset	33097-D7
TX	Montague	Selma	33097-D8
TX	Montague	Freemound	33097-E4
TX	Montague	Forestburg	33097-E5
TX	Montague	Salona	33097-E6
TX	Montague	Bowie	33097-E7
TX	Montague	Brushy Mound	33097-E8
TX	Montague	Muenster West	33097-F4
TX	Montague	Saint Jo	33097-F5
TX	Montague	Montague	33097-F6
TX	Montague	Buzzard Roost Knob	33097-F7
TX	Montague	Stoneburg	33097-F8
TX	Montague	Bonita	33097-G5
TX	Montague	Fleetwood	33097-H7
TX	Montague	Belcherville	33097-G7
TX	Montague	Ringgold	33097-G8
TX	Montague	Leon North	33097-H4
TX	Montague	Spanish Fort	33097-H5
TX	Montague	Prairie Valley School	33097-H6
TX	Montgomery	Moonshine Hill	30095-A2
TX	Montgomery	Maedan	30095-A3
TX	Montgomery	Spring	30095-A4
TX	Montgomery	Rose Hill	30095-A6
TX	Montgomery	Hockley	30095-A7
TX	Montgomery	Plum Grove	30095-B1
TX	Montgomery	Splendora	30095-B2
TX	Montgomery	Outlaw Pond	30095-B3
TX	Montgomery	Tamina	30095-B4
TX	Montgomery	Oklahoma	30095-B5
TX	Montgomery	Magnolia East	30095-B6
TX	Montgomery	Magnolia West	30095-B7
TX	Montgomery	Fostoria	30095-C2
TX	Montgomery	Cut And Shoot	30095-C3
TX	Montgomery	Conroe	30095-C4
TX	Montgomery	Cowl Spur	30095-C5
TX	Montgomery	Keenan	30095-C6
TX	Montgomery	Plantersville	30095-C7
TX	Montgomery	Conroe NE	30095-D3
TX	Montgomery	Willis	30095-D4
TX	Montgomery	Shepard Hill	30095-D5
TX	Montgomery	Montgomery	30095-D6
TX	Montgomery	Maynard	30095-E3
TX	Montgomery	Moore Grove	30095-E5
TX	Montgomery	San Jacinto	30095-E6
TX	Montgomery	Richards	30095-E7
TX	Montgomery	Loma	30095-F7
TX	Moore	Capps Switch	36101-A6
TX	Moore	Cactus East	36101-A8
TX	Moore	Cactus West	36102-A1

Wetland Areas

State	County	7.5 Topo Quad Name	USGS Map #
TX	Moore	Exum	36102-A2
TX	Moore	Bautista	35102-F1
TX	Moore	Bivins Channing Ranch	35102-F2
TX	Moore	Stallwitz Lake	35102-G1
TX	Moore	Bird Ranch Store	35102-G2
TX	Moore	Stallwitz Lake NE	35102-H1
TX	Moore	Moran Ranch	35102-H2
TX	Moore	Alibates Ranch	35101-E6
TX	Moore	McDowell Creek	35101-E7
TX	Moore	Marsh	35101-E8
TX	Moore	Evans Canyon	35101-F6
TX	Moore	Spencer Draw	35101-F7
TX	Moore	Masterson	35101-F8
TX	Moore	Camp Creek	35101-G5
TX	Moore	Pollard Creek	35101-G6
TX	Moore	Little Blue Creek	35101-G7
TX	Moore	Dumas South	35101-G8
TX	Moore	Pollard Creek NE	35101-H5
TX	Moore	Pollard Creek NW	35101-H6
TX	Moore	Dumas NE	35101-H7
TX	Moore	Dumas North	35101-H8
TX	Morris	Lone Star	32094-H6
TX	Morris	La Fayette	32094-H7
TX	Morris	Dangerfield	33094-A6
TX	Morris	Cason	33094-A7
TX	Morris	Naples	33094-B6
TX	Morris	Cookville	33094-B7
TX	Morris	Dalby Springs	33094-C6
TX	Morris	Coopers Chapel	33094-C7
TX	Motley	Wake	33101-G1
TX	Motley	Dougherty	33101-H1
TX	Motley	Tee Pee City	34100-A5
TX	Motley	Matador	34100-A7
TX	Motley	Whiteflat	34100-A8
TX	Motley	Ballard Camp	34100-A6
TX	Motley	Fields Canyon	34100-B5
TX	Motley	Turtle Hole Camp	34100-B6
TX	Motley	Hornica Creek	34100-B7
TX	Motley	Flomot	34102-B8
TX	Motley	Cottonwood Camp	34100-C6
TX	Motley	Folley	34100-C8
TX	Motley	North Windmill	34100-C7
TX	Motley	Rustler Camp	33100-G8
TX	Motley	Sanders Hollow	33100-G6
TX	Motley	Russellville	33100-H6
TX	Motley	Roaring Springs	33100-H7
TX	Motley	MacBain	33100-H8
TX	Motley	Dick Moore Canyon	34101-A1
TX	Motley	Quitaque Peaks	34101-B1
TX	Motley	Quitaque	34101-C1
TX	Nacogdoches	Broadus	31094-C3
TX	Nacogdoches	Etoile South	31094-C4
TX	Nacogdoches	Cushing	31094-G7

Wetland Areas

State	County	7.5 Topo Quad Name	USGS Map #
TX	Nacogdoches	Reklaw	31094-G8
TX	Nacogdoches	Chireno South	31094-D3
TX	Nacogdoches	Etoile North	31094-D4
TX	Nacogdoches	Platt	31094-D5
TX	Nacogdoches	Redland	31094-D6
TX	Nacogdoches	Clawson	31094-D7
TX	Navarro	Wortham	31096-G4
TX	Navarro	Union High	31096-G5
TX	Navarro	Coolidge	31096-G6
TX	Navarro	Winkler	31096-H2
TX	Navarro	Roustabout Camp	31096-H1
TX	Navarro	Streetman	31096-H3
TX	Navarro	Richland	31096-H4
TX	Navarro	Purdon	31096-H5
TX	Navarro	Dawson	31096-H6
TX	Navarro	Irene	31096-H7
TX	Navarro	Creslenn Ranch	32096-A1
TX	Navarro	Goodlow Park	32096-A2
TX	Navarro	Powell	32096-A3
TX	Navarro	Corsicana	32096-A4
TX	Navarro	Corbet	32096-A5
TX	Navarro	Blooming Grove	32096-A6
TX	Navarro	Frost	32096-A7
TX	Navarro	Mertens	32096-A8
TX	Navarro	Malakoff	32096-B1
TX	Navarro	Kerens	32096-B2
TX	Navarro	Bazette	32096-B3
TX	Navarro	Chatfield	32096-B4
TX	Navarro	Elmhouse	32096-B5
TX	Navarro	Cryer Creek	32096-B6
TX	Navarro	Avalon	32096-B7
TX	Navarro	Mabank	32096-C1
TX	Navarro	Tool	32096-C2
TX	Navarro	Styx	32096-C3
TX	Navarro	Rosser SW	32096-C4
TX	Navarro	Ennis East	32096-C5
TX	Navarro	Prairieville	32096-D1
TX	Newton	Mauriceville	30093-B7
TX	Newton	Texla	30093-B8
TX	Newton	Gist	30093-C8
TX	Newton	Buna	30093-D8
TX	Newton	Trout Creek	30093-E7
TX	Newton	Bleakwood	30093-F7
TX	Newton	Kirbyville	30093-F8
TX	Newton	Roganville	30093-G8
TX	Newton	Shankleville	30093-H6
TX	Newton	Jamestown	30093-H7
TX	Newton	Jasper East	30093-H8
TX	Newton	Weeks Settlement	31093-A7
TX	Newton	Harrisburg	31093-A8
TX	Newton	Hurricane Creek	31093-B7
TX	Newton	Pineland South	31093-B8
TX	Newton	Wiergate SE	31093-A5

Wetland Areas

State	County	7.5 Topo Quad Name	USGS Map #
TX	Newton	Haddens	31093-B5
TX	Newton	Echo	30093-B6
TX	Newton	Hartburg	30093-C7
TX	Newton	Sudduth Bluff	30093-D7
TX	Newton	Bancroft	30093-E6
TX	Nolan	Church Peak	32100-A2
TX	Nolan	Blackwell	32100-A3
TX	Nolan	Sanco	32100-A5
TX	Nolan	Silver	32100-A6
TX	Nolan	Hylton	32100-B2
TX	Nolan	Maryneal	32100-B4
TX	Nolan	Dew Drop Creek	32100-B5
TX	Nolan	Dam Draw	32100-B6
TX	Nolan	Nolan	32100-C2
TX	Nolan	Holder Creek	32100-C3
TX	Nolan	Lake Trammell	32100-C4
TX	Nolan	Bench Mountain	32100-C5
TX	Nolan	Baumann School	32100-C6
TX	Nolan	Chalk Peak	32100-D2
TX	Nolan	Lake Sweetwater	32100-D3
TX	Nolan	Sweetwater	32100-D4
TX	Nolan	Roscoe	32100-D5
TX	Nolan	Loraine	32100-D6
TX	Nolan	Noodle	32100-E1
TX	Nolan	Raven Creek South	32100-E2
TX	Nolan	Eskota	32100-E3
TX	Nolan	Busby	32100-E4
TX	Nolan	Bernecker	32100-E5
TX	Nolan	Inadale	32100-E6
TX	Nolan	Church Peak	32100-A2
TX	Nolan	Blackwell	32100-A3
TX	Nolan	Sanco	32100-A5
TX	Nolan	Silver	32100-A6
TX	Nolan	Hylton	32100-B2
TX	Nolan	Maryneal	32100-B4
TX	Nolan	Dew Drop Creek	32100-B5
TX	Nolan	Dam Draw	32100-B6
TX	Nolan	Nolan	32100-C2
TX	Nolan	Holder Creek	32100-C3
TX	Nolan	Lake Trammell	32100-C4
TX	Nolan	Bench Mountain	32100-C5
TX	Nolan	Baumann School	32100-C6
TX	Nolan	Chalk Peak	32100-D2
TX	Nolan	Lake Sweetwater	32100-D3
TX	Nolan	Sweetwater	32100-D4
TX	Nolan	Roscoe	32100-D5
TX	Nolan	Loraine	32100-D6
TX	Nolan	Raven Creek South	32100-E2
TX	Nolan	Eskota	32100-E3
TX	Nolan	Busby	32100-E4
TX	Nolan	Bernecker	32100-E5
TX	Nolan	Inadale	32100-E6
TX	Nueces	Laureles Ranch	27097-E5

Wetland Areas

State	County	7.5 Topo Quad Name	USGS Map #
TX	Nueces	Crane Islands SW	27097-E2
TX	Nueces	Pita Island	27097-E3
TX	Nueces	Chapman Ranch	27097-E4
TX	Nueces	Concordia	27097-E6
TX	Nueces	Kingsville East	27097-E7
TX	Nueces	Kingsville West	27097-E8
TX	Nueces	Laureles Ranch	27097-E5
TX	Nueces	Crane Islands NW	27097-F2
TX	Nueces	Oso Creek NE	27097-F3
TX	Nueces	Oso Creek NW	27097-F4
TX	Nueces	Petronila NE	27097-F5
TX	Nueces	Driscoll East	27097-F6
TX	Nueces	Driscoll West	27097-F7
TX	Nueces	Kingsville NW	27097-F8
TX	Nueces	Port Aransas	27097-G1
TX	Nueces	Port Ingleside	27097-G2
TX	Nueces	Portland	27097-G3
TX	Nueces	Corpus Christi	27097-G4
TX	Nueces	Annaville	27097-G5
TX	Nueces	Robstown	27097-G6
TX	Nueces	Banquete	27097-G7
TX	Nueces	Agua Dulce	27097-G8
TX	Nueces	Estes	27097-H1
TX	Nueces	Aransas Pass	27097-H2
TX	Nueces	Gregory	27097-H3
TX	Nueces	Taft	27097-H4
TX	Nueces	Odem	27097-H5
TX	Nueces	Edroy	27097-H6
TX	Nueces	San Patricio	27097-H7
TX	Nueces	Orange Grove	27097-H8
TX	Ochiltree	Spearman SE	36101-A1
TX	Ochiltree	Spearman NE	36101-B1
TX	Ochiltree	Waka	36101-C1
TX	Ochiltree	Pickett Ranch Creek	36100-A6
TX	Ochiltree	Sourdough Creek	36100-A7
TX	Ochiltree	Sourdough Creek SW	36100-A8
TX	Ochiltree	Lake Fryer NE	36100-B5
TX	Ochiltree	Lake Fryer	36100-B6
TX	Ochiltree	Sourdough Creek NE	36100-B7
TX	Ochiltree	Sourdough Creek NW	36100-B8
TX	Ochiltree	Perryton SE	36100-C7
TX	Ochiltree	Farnsworth	36100-C8
TX	Ochiltree	Horseshoe Hill	36101-D1
TX	Ochiltree	Booker	36100-D5
TX	Ochiltree	Huntoon	36100-D6
TX	Ochiltree	Perryton	36100-D7
TX	Ochiltree	Perryton NW	36100-D8
TX	Oldham	Wildorado	35102-B2
TX	Oldham	Everett	35102-B3
TX	Oldham	Vega South	35102-B4
TX	Oldham	Simms NE	35102-B5
TX	Oldham	Simms NW	35102-B6
TX	Oldham	Boise	35102-B7

Wetland Areas

State	County	7.5 Topo Quad Name	USGS Map #
TX	Oldham	Moser Ranch	35102-B8
TX	Oldham	Rotren Hill	35102-C2
TX	Oldham	Jay Taylor Ranch	35102-C3
TX	Oldham	Vega North	35102-C4
TX	Oldham	Landergin	35102-C5
TX	Oldham	Adrian	35102-C6
TX	Oldham	Signal Spring SE	35102-C7
TX	Oldham	Signal Spring	35102-C8
TX	Oldham	Ady	35102-D2
TX	Oldham	Halfway Creek	35102-D3
TX	Oldham	Torrey Peak	35102-D4
TX	Oldham	Alamocitos Camp	35102-D5
TX	Oldham	Big George Tank	35102-D6
TX	Oldham	Vat Camp	35102-D7
TX	Oldham	Trujillo Camp	35102-D8
TX	Oldham	Boys Ranch East	35102-E2
TX	Oldham	Boys Ranch West	35102-E3
TX	Oldham	Torrey House	35102-E4
TX	Oldham	Mary Post Camp	35102-E5
TX	Oldham	Humdinger Spring	35102-E6
TX	Oldham	Romero SE	35102-E7
TX	Oldham	Knoblaw	35102-E8
TX	Orange	Beaumont East	30094-A1
TX	Orange	Pine Forest	30094-B1
TX	Orange	Evadale	30094-C1
TX	Orange	Franklin Lake	30094-D1
TX	Orange	Orangefield	30093-A7
TX	Orange	Echo	30093-B6
TX	Palo Pinto	Lipan	32098-E1
TX	Palo Pinto	Santo	32098-E2
TX	Palo Pinto	Gordon	32098-E3
TX	Palo Pinto	Strawn East	32098-E4
TX	Palo Pinto	Strawn West	32098-E5
TX	Palo Pinto	Brazos East	32098-F1
TX	Palo Pinto	Brazos West	32098-F2
TX	Palo Pinto	Lone Camp	32098-F3
TX	Palo Pinto	Metcalf Gap	32098-F4
TX	Palo Pinto	Caddo NE	32098-F5
TX	Palo Pinto	Mineral Wells East	32098-G1
TX	Palo Pinto	Mineral Wells West	32098-G2
TX	Palo Pinto	Palo Pinto	32098-G3
TX	Palo Pinto	Fortune Bend	32098-G4
TX	Palo Pinto	Brad	32098-G5
TX	Palo Pinto	Whitt	32098-H1
TX	Palo Pinto	Graford East	32098-H2
TX	Palo Pinto	Graford West	32098-H3
TX	Palo Pinto	Costello Island	32098-H4
TX	Palo Pinto	Cove Creek	32098-H5
TX	Panola	Price	32094-B8
TX	Panola	De Berry	32094-C2
TX	Parker	Cresson	32097-E5
TX	Parker	Chapin	32097-E6
TX	Parker	Tin Top	32097-E7

Wetland Areas

State	County	7.5 Topo Quad Name	USGS Map #
TX	Parker	Dennis	32097-E8
TX	Parker	Aledo	32097-F5
TX	Parker	Anneta	32097-F6
TX	Parker	Weatherford South	32097-F7
TX	Parker	Brock	32097-F8
TX	Parker	Springtown SE	32097-G5
TX	Parker	Lake Weatherford	32097-G6
TX	Parker	Weatherford North	32097-G7
TX	Parker	Garner	32097-G8
TX	Parker	Springtown	32097-H6
TX	Parker	Poolville	32097-H7
TX	Parker	Adell	32097-H8
TX	Parker	Lipan	32098-E1
TX	Parker	Brazos East	32098-F1
TX	Parker	Mineral Wells East	32098-G1
TX	Parker	Whitt	32098-H1
TX	Parmer	Lazbuddie SE	34102-C5
TX	Parmer	Lazbuddie SW	34102-C6
TX	Parmer	Progress	34102-C7
TX	Parmer	Lariat	34102-C8
TX	Parmer	Lazbuddie	34102-D5
TX	Parmer	Clays Corner	34102-D6
TX	Parmer	Lariat NE	34102-D7
TX	Parmer	Oklahoma Lane	34102-D8
TX	Parmer	Hub	34102-E6
TX	Parmer	Parmerton	34102-E7
TX	Parmer	Bovina	34102-E8
TX	Parmer	Summerfield	34102-F5
TX	Parmer	Friona	34102-F6
TX	Parmer	Rhea	34102-F8
TX	Parmer	Westway	34102-G5
TX	Parmer	Chalk Hill	34102-G6
TX	Parmer	Bootleg	34102-G7
TX	Parmer	Garcia Lake	34102-G8
TX	Parmer	Tam Anne	34102-E5
TX	Parmer	Twin Lakes	34102-F7
TX	Pecos	Coyanosa SE	31103-A1
TX	Pecos	Shafter Canyon	29102-G1
TX	Pecos	Taylor Canyon	29102-G2
TX	Pecos	Panther Gulch East	29102-G3
TX	Pecos	Panther Gulch East	29102-G3
TX	Pecos	Glass Mountain Ranch	30103-D1
TX	Pecos	Hess Canyon	30103-D2
TX	Pecos	Cave Mesa SE	30103-E1
TX	Pecos	Cave Mesa	30103-E2
TX	Pecos	Hovey	30103-E3
TX	Pecos	Hovey SW	30103-E4
TX	Pecos	Cave Mesa NE	30103-F1
TX	Pecos	Chancellor	30103-F2
TX	Pecos	Hovey NE	30103-F3
TX	Pecos	Leoncita Ranch	30103-F4
TX	Pecos	Little Star Mountain	30103-F5
TX	Pecos	Belding	30103-G1

Wetland Areas

State	County	7.5 Topo Quad Name	USGS Map #
TX	Pecos	Belding SW	30103-G2
TX	Pecos	Deep Well Ranch SE	30103-G3
TX	Pecos	Deep Well Ranch	30103-G4
TX	Pecos	Barrilla Mountains East	30103-G5
TX	Pecos	Belding NE	30103-H1
TX	Pecos	Belding NW	30103-H2
TX	Pecos	Tucker Hill	30103-H3
TX	Pecos	Deep Well Ranch NW	30103-H4
TX	Pecos	Big Brindle Canyon	30102-A5
TX	Pecos	Fresno Creek	30102-A6
TX	Pecos	Longfellow	30102-B6
TX	Pecos	Tesnus NE	30102-B7
TX	Pecos	Big Canyon Ranch	30102-C3
TX	Pecos	Big Canyon Ranch SW	30102-C4
TX	Pecos	Toms Canyon	30102-C5
TX	Pecos	F C Ranch	30102-C6
TX	Pecos	Cap Rock Butte	30102-C7
TX	Pecos	Dimple Hills	30102-C8
TX	Pecos	Big Canyon Ranch NE	30102-D3
TX	Pecos	Big Canyon Ranch NW	30102-D4
TX	Pecos	Busher Canyon	30102-D5
TX	Pecos	Ebers Camp	30102-D6
TX	Pecos	Reininger Draw	30102-D7
TX	Pecos	Marathon Gap	30102-D8
TX	Pecos	Seventeen Ranch	30102-E2
TX	Pecos	Hackberry Draw SW	30102-E4
TX	Pecos	Rock House Draw	30102-E5
TX	Pecos	Hackberry Draw SE	30102-E3
TX	Pecos	Panther Tank	30102-E6
TX	Pecos	Sierra Madera SE	30102-E7
TX	Pecos	Sierra Madera	30102-E8
TX	Pecos	Smokey Mountain Ranch	30102-F1
TX	Pecos	Hat-A Ranch	30102-F2
TX	Pecos	Hackberry Draw NE	30102-F3
TX	Pecos	Hackberry Draw NW	30102-F4
TX	Pecos	Rock House Draw NE	30102-F5
TX	Pecos	Rock House Draw NW	30102-F6
TX	Pecos	Sierra Madera NE	30102-F7
TX	Pecos	Sierra Madera NW	30102-F8
TX	Pecos	Indian Mesa SE	30102-G1
TX	Pecos	Sherbino Ranch	30102-G2
TX	Pecos	Sherbino Mesa	30102-G3
TX	Pecos	Skyscraper Peak	30102-G4
TX	Pecos	Panther Bluff	30102-G5
TX	Pecos	East Mesa SW	30102-G6
TX	Pecos	Twelvemile Mesa	30102-G8
TX	Pecos	Indian Mesa NE	30102-H1
TX	Pecos	Indian Mesa	30102-H1
TX	Pecos	Bakersfield	30102-H3
TX	Pecos	Bootleg Canyon	30102-H4
TX	Pecos	Saddle Butte	30102-H5
TX	Pecos	East Mesa	30102-H6
TX	Pecos	Fort Stockton East	30102-H7

Wetland Areas

State	County	7.5 Topo Quad Name	USGS Map #
TX	Pecos	Fort Stockton West	30102-H8
TX	Pecos	Coyanosa SE	31103-A1
TX	Pecos	Coyanosa SW	31103-A2
TX	Pecos	Barstow 3 SE	31103-A3
TX	Pecos	Coyanosa	31103-B1
TX	Pecos	Coyanosa NW	31103-B2
TX	Pecos	Rio Pecos Ranch	31103-C1
TX	Pecos	Sheffield	33101-F7
TX	Pecos	Sheffield NW	33101-F8
TX	Pecos	Deer Canyon	33101-G7
TX	Pecos	Divide Country	33101-G8
TX	Pecos	Twelvemile Camp	33101-H7
TX	Pecos	Iraan	33101-H8
TX	Pecos	Girvin	31102-A4
TX	Pecos	Owego	31102-A5
TX	Pecos	Buena Vista SW	31102-A6
TX	Pecos	Diamond Y Spring SE	31102-A7
TX	Pecos	Diamond Y Spring	31102-A8
TX	Pecos	Girvin NW	31102-B4
TX	Pecos	Buena Vista NE	31102-B5
TX	Pecos	Buena Vista	31102-B6
TX	Pecos	Diamond Y Spring NE	31102-B7
TX	Pecos	Diamond Y Spring NW	31102-B8
TX	Pecos	Juan Cordona Lake	31102-C5
TX	Pecos	Imperial	31102-C6
TX	Pecos	Grandfalls	31102-C7
TX	Pecos	Grandfalls SW	31102-C8
TX	Pecos	Coyanosa SE	31103-A1
TX	Pecos	Coyanosa SW	31103-A2
TX	Pecos	Barstow 3 SE	31103-A3
TX	Pecos	Coyanosa	31103-B1
TX	Pecos	Coyanosa NW	31103-B2
TX	Pecos	Rio Pecos Ranch	31103-C1
TX	Pecos	Ligon Ranch	31103-C2
TX	Pecos	Table Top Mountain	31102-A1
TX	Pecos	McCamey South	31102-A2
TX	Pecos	Girvin SE	31102-A3
TX	Pecos	Girvin	31102-A4
TX	Pecos	Owego	31102-A5
TX	Pecos	Buena Vista SW	31102-A6
TX	Pecos	Diamond Y Spring SE	31102-A7
TX	Pecos	Diamond Y Spring	31102-A8
TX	Pecos	Girvin NW	31102-B4
TX	Pecos	Buena Vista NE	31102-B5
TX	Pecos	Buena Vista	31102-B6
TX	Pecos	Diamond Y Spring NE	31102-B7
TX	Pecos	Diamond Y Spring NW	31102-B8
TX	Pecos	Juan Cordona Lake	31102-C5
TX	Pecos	Grandfalls	31102-C7
TX	Pecos	Grandfalls SW	31102-C8
TX	Pecos	Rankin SE	31101-A7
TX	Pecos	Cedar Canyon	31101-A8
TX	Pecos	Coyanosa SE	31103-A1

Wetland Areas

State	County	7.5 Topo Quad Name	USGS Map #
TX	Polk	Bragg	30094-D5
TX	Polk	Votaw	30094-D6
TX	Polk	Romayor	30094-D7
TX	Polk	Rayburn	30094-D8
TX	Polk	Jacks Creek South	30094-E5
TX	Polk	Segno	30094-E6
TX	Polk	Schwab City	30094-E7
TX	Polk	Goodrich	30094-E8
TX	Polk	Jacks Creek North	30094-F5
TX	Polk	Dallardsville	30094-F6
TX	Polk	Soda	30094-F7
TX	Polk	Livingston	30094-F8
TX	Polk	Chambliss Hill	30094-G5
TX	Polk	Hortense	30094-G6
TX	Polk	Leggett	30094-G7
TX	Polk	Chester	30094-H5
TX	Polk	Camden	30094-H6
TX	Polk	Corrigan	30094-H7
TX	Polk	Carmona	30094-H8
TX	Polk	Camilla	30095-E1
TX	Polk	Blanchard	30095-F1
TX	Polk	Onalaska	30095-G1
TX	Polk	Carlisle	30095-G2
TX	Polk	Colita	30095-H1
TX	Polk	Chita	30095-H2
TX	Polk	Trinity East	30095-H3
TX	Port Arthur	Texas Point	29093-F7
TX	Port Arthur	Sabine Pass	29093-F8
TX	Port Arthur	West of Johnsons Bayou	29093-G7
TX	Port Arthur	West of Greens Bayou	29093-H7
TX	Potter	Wildorado	35102-B2
TX	Potter	Wolf Mountain	35102-C1
TX	Potter	Rotren Hill	35102-C2
TX	Potter	Boden	35102-D1
TX	Potter	Ady	35102-D2
TX	Potter	Little Indian Creek	35102-E1
TX	Potter	Boys Ranch East	35102-E2
TX	Potter	Pullman	35101-B6
TX	Potter	Amarillo East	35101-B7
TX	Potter	Amarillo West	35101-B8
TX	Potter	Mayer	35101-C6
TX	Potter	Pleasant Valley	35101-C7
TX	Potter	Cliffside	35101-C8
TX	Potter	Berry Sand Draw	35101-D6
TX	Potter	Chunky	35101-D7
TX	Potter	Puente	35101-D8
TX	Potter	Alibates Ranch	35101-E6
TX	Potter	McDowell Creek	35101-E7
TX	Potter	Marsh	35101-E8
TX	Presidio	Cactus Flat	30103-A7
TX	Presidio	Devils Den	30103-A8
TX	Presidio	Tinaja NE	30103-B7
TX	Presidio	Tinaja	30103-B8

Wetland Areas

State	County	7.5 Topo Quad Name	USGS Map #
TX	Presidio	Paisano	30103-C7
TX	Presidio	Nopal	30103-C8
TX	Presidio	Presidio	30103-D7
TX	Presidio	Mano Prieto Mountain	30103-D8
TX	Presidio	Santana Mesa	29103-C8
TX	Presidio	Bandera Mesa South	29103-E7
TX	Presidio	La Mota Mountain	29103-E8
TX	Presidio	Bandera Mesa North	29103-F7
TX	Presidio	Horseshoe Mountains	29103-F8
TX	Presidio	McKinney Mountain	29103-G7
TX	Presidio	Puerto Potrillo	29103-G8
TX	Presidio	Paradise Draw	29103-H7
TX	Presidio	Jordan Gap	29103-H8
TX	Presidio	Ryan SW	30104-C4
TX	Presidio	Redford SE	29104-C1
TX	Presidio	Agua Adentro Mountain	29104-D1
TX	Presidio	Redford	29104-D2
TX	Presidio	Manzanillo Canyon	29104-E1
TX	Presidio	Cerro Redondo	29104-E2
TX	Presidio	Presidio East	29104-E3
TX	Presidio	Presidio West	29104-C2
TX	Presidio	Casa Piedra	29104-F1
TX	Presidio	Alamo Spring	29104-F2
TX	Presidio	La Boquilla	29104-F3
TX	Presidio	Arroyo Melado	29104-F4
TX	Presidio	Indio	29104-F5
TX	Presidio	Plata	29104-G1
TX	Presidio	Cienaga Mountains	29104-G2
TX	Presidio	Shafter	29104-G3
TX	Presidio	Cerro Orona	29104-G4
TX	Presidio	Adobes	29104-G5
TX	Presidio	Vado de Piedra	29104-G6
TX	Presidio	Plata NE	29104-H1
TX	Presidio	Cerros Prietos	29104-H2
TX	Presidio	Cieneguita	29104-H3
TX	Presidio	Chinati Peak	29104-H4
TX	Presidio	Sierra Parda	29104-H5
TX	Presidio	Las Conchas	29104-H6
TX	Presidio	Frenchman Hills	30104-A1
TX	Presidio	San Esteban Lake SW	30104-A2
TX	Presidio	Cuesta del Burro East	30104-A3
TX	Presidio	Cuesta del Burro West	30104-A4
TX	Presidio	Ruidosa Hot Springs	30104-A5
TX	Presidio	Pueblo Nuevo	30104-A6
TX	Presidio	San Esteban Lake	30104-B1
TX	Presidio	Oak Creek	30104-B2
TX	Presidio	Oak Hills South	30104-B3
TX	Presidio	Cuesta del Burro NW	30104-B4
TX	Presidio	Capote Falls	30104-B5
TX	Presidio	McComb Canyon	30104-C6
TX	Presidio	McCutchen Ranch	30104-C7
TX	Presidio	Candelaria	30104-B6
TX	Presidio	Marfa	30104-C1

Wetland Areas

State	County	7.5 Topo Quad Name	USGS Map #
TX	Presidio	Aragon	30104-C2
TX	Presidio	Oak Hills North	30104-C3
TX	Presidio	Ryan SW	30104-C4
TX	Presidio	Capote Peak	30104-C5
TX	Presidio	Smith Hills	30104-D1
TX	Presidio	Burro Draw	30104-D2
TX	Presidio	Ryan	30104-D3
TX	Presidio	Deer Peak	30104-D4
TX	Presidio	Nancy Anne Ranch	30104-D5
TX	Presidio	Gettysburg Peak	30104-D6
TX	Presidio	Quinn Creek	30104-D7
TX	Presidio	Valentine West	30104-E4
TX	Presidio	Valentine East	30104-E5
TX	Presidio	Vieja Pass	30104-E6
TX	Presidio	Soldier Spring	30104-E7
TX	Presidio	Bennett Ranch	30104-E8
TX	Rains	Grand Saline	32095-F6
TX	Rains	Alba	32095-G6
TX	Rains	Emory South	32095-G7
TX	Rains	Iron Bridge Dam	32095-G8
TX	Rains	Arbala	32095-H6
TX	Rains	Emory North	32095-H7
TX	Rains	Lone Oak South	32095-H8
TX	Randall	Arney	34102-F1
TX	Randall	Umbarger	34102-H1
TX	Randall	Canyon	34101-H8
TX	Randall	Wildorado	35102-B2
TX	Randall	Thomas Ranch	35101-A6
TX	Randall	The Palisades	35101-A7
TX	Randall	Buffalo Stadium	35101-A8
TX	Randall	Amarillo West	35101-B8
TX	Randall	Pullman	35101-B6
TX	Randall	Amarillo East	35101-B7
TX	Randall	Happy Hereford Ranch	34102-G1
TX	Randall	Buffalo Lake SW	34102-G2
TX	Randall	Dawn	34102-H2
TX	Range	Terry	30093-A8
TX	Range	Mauriceville	30093-B7
TX	Range	Texla	30093-B8
TX	Reagan	Big Lake SE	31101-A3
TX	Reagan	Texon SE	31101-A5
TX	Reagan	Lone Mountain	31101-A6
TX	Reagan	Rankin SE	31101-A7
TX	Reagan	Witco	31101-B3
TX	Reagan	Big Lake	31101-B4
TX	Reagan	Best	31101-B5
TX	Reagan	Texon	31101-B6
TX	Reagan	Rankin NE	31101-B7
TX	Reagan	South Mustang Draw SE	31101-C3
TX	Reagan	Divide Draw	31101-C4
TX	Reagan	Gardener Draw	31101-C5
TX	Reagan	Garrison Draw	31101-C6
TX	Reagan	Sevenmile Corner SE	31101-C7

Wetland Areas

State	County	7.5 Topo Quad Name	USGS Map #
TX	Reagan	South Mustang Draw NE	31101-D3
TX	Reagan	Moore Hill	31101-D4
TX	Reagan	Stiles	31101-D5
TX	Reagan	Stiles NW	31101-D6
TX	Reagan	Sevenmile Corner NE	31101-D7
TX	Reagan	Three Bluff Draw	31101-E3
TX	Reagan	Three Bluff Draw SW	31101-E4
TX	Reagan	Saint Lawrence SE	31101-E5
TX	Reagan	Slager Lake	31101-E6
TX	Reagan	Midkiff SE	31101-E7
TX	Reagan	Three Bluff Draw NE	31101-F3
TX	Reagan	Three Bluff Draw NW	31101-F4
TX	Reagan	Saint Lawrence	31101-F5
TX	Reagan	Bigby Corner	31101-F6
TX	Reagan	Midkiff	31101-F7
TX	Real	Earwood Creek	30099-A7
TX	Real	Earwood Creek SW	30099-A8
TX	Real	Vanderpool	29099-F5
TX	Real	Rio Frio	29099-F6
TX	Real	Leakey	29099-F7
TX	Real	Crown Mountain	29099-F8
TX	Real	Sabinal Canyon	29099-G5
TX	Real	Circle Bluff	29099-G6
TX	Real	Owl Hollow	29099-G7
TX	Real	Jo Jan Van Camp	29099-G8
TX	Real	Well Hollow	29099-H5
TX	Real	Hillcrest Ranch	29099-H6
TX	Real	Bee Cave Hollow	29099-H7
TX	Real	Joy Hollow	29099-H8
TX	Real	Garven Store	30099-A6
TX	Red River	Coopers Chapel	33094-C7
TX	Red River	Hodgson	33094-D6
TX	Red River	Lydia	33094-D7
TX	Red River	Boxelder	33094-D8
TX	Red River	White Rock	33094-F8
TX	Red River	Bowie	33094-E7
TX	Red River	Cuthand	33095-D1
TX	Red River	Bogata	33095-D2
TX	Red River	Cunningham	33095-D3
TX	Red River	Clarksville	33095-E1
TX	Red River	Line Branch	33095-E2
TX	Red River	Deport	33095-E3
TX	Red River	Dimple	33095-F1
TX	Red River	Bagwell	33095-F2
TX	Red River	Detroit	33095-F3
TX	Red River	Manchester	33095-G2
TX	Red River	English	33094-F7
TX	Red River	Idabel SE	33094-F7
TX	Red River	Acworth	33094-G8
TX	Red River	Negley	33095-G1
TX	Red River	Woodland	33095-G3
TX	Red River	Millerton	33095-H1
TX	Reeves	Deep Well Ranch	30103-G4

Wetland Areas

State	County	7.5 Topo Quad Name	USGS Map #
TX	Reeves	Barrilla Mountains East	30103-G5
TX	Reeves	Barrilla Mountains West	30103-G6
TX	Reeves	Tucker Hill	30103-H3
TX	Reeves	Deep Well Ranch NW	30103-H4
TX	Reeves	Cox Draw	30103-H5
TX	Reeves	Toyahvale	30103-H7
TX	Reeves	Antelope Flat	30103-H8
TX	Reeves	Barstow 3 SE	31103-A3
TX	Reeves	Barstow 3 SW	31103-A4
TX	Reeves	Verhalen South	31103-A5
TX	Reeves	Saragosa	31103-A6
TX	Reeves	Meier Hills	31103-A7
TX	Reeves	Socol Hill	31103-A8
TX	Reeves	Coyanosa NW	31103-B2
TX	Reeves	Barstow 3 NE	31103-B3
TX	Reeves	Barstow 3 NW	31103-B4
TX	Reeves	Verhalen North	31103-B5
TX	Reeves	Saragosa NW	31103-B6
TX	Reeves	Florenzo Hill	31103-B7
TX	Reeves	Gozar	31103-B8
TX	Reeves	Sand Lake	31103-E5
TX	Reeves	Mentone SW	31103-E6
TX	Reeves	Halamicek Ranch	31103-E7
TX	Reeves	W T Ranch	31103-E8
TX	Reeves	Rio Pecos Ranch	31103-C1
TX	Reeves	Ligon Ranch	31103-C2
TX	Reeves	Old X Ranch	31103-C3
TX	Reeves	Toyah Lake	31103-C4
TX	Reeves	Worsham	31103-C5
TX	Reeves	Hermosa SW	31103-C6
TX	Reeves	Toyah	31103-C7
TX	Reeves	Toyah SW	31103-C8
TX	Reeves	China Lake NE	31103-D1
TX	Reeves	China Lake	31103-D2
TX	Reeves	Quito Draw	31103-D3
TX	Reeves	Pecos East	31103-D4
TX	Reeves	China Lake	31103-D2
TX	Reeves	Quito Draw	31103-D3
TX	Reeves	Pecos West	31103-D5
TX	Reeves	Hermosa	31103-D6
TX	Reeves	Big Hill	31103-D7
TX	Reeves	Toyah NW	31103-D8
TX	Reeves	Mentone	31103-F5
TX	Reeves	Anderson Ranch	31103-F6
TX	Reeves	Threemile Draw	31103-F8
TX	Reeves	Narrow Bow Draw	31103-F7
TX	Reeves	Orla SE	31103-G7
TX	Reeves	Orla	31103-G8
TX	Reeves	Orla NE	31103-H7
TX	Reeves	Red Bluff	31103-H8
TX	Reeves	Barstow 3 SE	31103-A3
TX	Reeves	Barstow 3 SW	31103-A4
TX	Reeves	Verhalen South	31103-A5

Wetland Areas

State	County	7.5 Topo Quad Name	USGS Map #
TX	Reeves	Saragosa	31103-A6
TX	Reeves	Meier Hills	31103-A7
TX	Reeves	Sotol Hill	31103-A8
TX	Reeves	Coyanosa NW	31103-B2
TX	Reeves	Barstow 3 NE	31103-B3
TX	Reeves	Barstow 3 NW	31103-B4
TX	Reeves	Verhalen North	31103-B5
TX	Reeves	Saragosa NW	31103-B6
TX	Reeves	Florenzo Hill	31103-B7
TX	Reeves	Gozar	31103-B8
TX	Reeves	Rio Pecos Ranch	31103-C1
TX	Reeves	Ligon Ranch	31103-C2
TX	Reeves	Old X Ranch	31103-C3
TX	Reeves	Toyah Lake	31103-C4
TX	Reeves	Worsham	31103-C5
TX	Reeves	Hermosa SW	31103-C6
TX	Reeves	Toyah	31103-C7
TX	Reeves	Toyah SW	31103-C8
TX	Reeves	China Lake NE	31103-D1
TX	Reeves	China Lake	31103-D2
TX	Reeves	Quito Draw	31103-D3
TX	Reeves	Pecos East	31103-D4
TX	Reeves	Pecos West	31103-D5
TX	Reeves	Hermosa	31103-D6
TX	Reeves	Big Hill	31103-D7
TX	Reeves	Toyah NW	31103-D8
TX	Reeves	Sand Lake	31103-E5
TX	Reeves	Mentone SW	31103-E6
TX	Reeves	Halamiccek Ranch	31103-E7
TX	Reeves	W T Ranch	31103-E8
TX	Reeves	Mentone	31103-F5
TX	Reeves	Anderson Ranch	31103-F6
TX	Reeves	Narrow Bow Draw	31103-F7
TX	Reeves	Threemile Draw	31103-F8
TX	Reeves	Orla SE	31103-G7
TX	Reeves	Orla	31103-G8
TX	Reeves	Orla NE	31103-H7
TX	Reeves	Red Bluff	31103-H8
TX	Reeves	Gomez Peak	31104-A1
TX	Reeves	San Martine	31104-B1
TX	Reeves	Burnt Spring Hills SE	31104-C1
TX	Reeves	Burnt Spring Hills	31104-D1
TX	Reeves	Dry Lake	31104-E1
TX	Reeves	Derrick Draw	31104-F1
TX	Reeves	Screw Bean Draw East	31104-G1
TX	Reeves	Screw Bean Draw NE	31104-H1
TX	Reeves	Balmorhea	30103-H6
TX	Refugio	Papalote	28097-B5
TX	Refugio	Twin Mott Lake	28097-C1
TX	Refugio	Refugio	28097-C3
TX	Refugio	Refugio SW	28097-C4
TX	Refugio	Vidaurri	28097-D2
TX	Refugio	Tivoli SE	28096-C7

Wetland Areas

State	County	7.5 Topo Quad Name	USGS Map #
TX	Refugio	Tivoli SW	28096-C8
TX	Refugio	Austwell	28096-D7
TX	Refugio	Tivoli	28096-D8
TX	Refugio	Bloomington SW	28096-E8
TX	Roberts	Horse Creek North	35100-H6
TX	Roberts	Dry Creek NE	35100-H7
TX	Roberts	Dry Creek North	35100-H8
TX	Roberts	East Dry Creek	35100-H5
TX	Roberts	Laketon	35100-E6
TX	Roberts	Hoover	35100-E7
TX	Roberts	Pampa	35100-E8
TX	Roberts	Miami	35100-F6
TX	Roberts	Pampa NE	35100-F7
TX	Roberts	Pampa NW	35100-F8
TX	Roberts	Lora	35100-F5
TX	Roberts	Washburn Arroyo	35100-G5
TX	Roberts	Horse Creek South	35100-G6
TX	Roberts	Dry Creek SE	35100-G7
TX	Roberts	Dry Creek South	35100-G8
TX	Roberts	Pickett Ranch Creek	36100-A6
TX	Roberts	Sourdough Creek	36100-A7
TX	Roberts	Sourdough Creek SW	36100-A8
TX	Roberts	Skellytown NE	35101-F1
TX	Roberts	Adobe Creek SE	35101-G1
TX	Roberts	Garden Springs	35101-H1
TX	Robertson	Camp Creek Lake	32094-A3
TX	Robertson	Franklin	31096-A4
TX	Robertson	Hammond	31096-A6
TX	Robertson	Marquez	31096-B3
TX	Robertson	Bald Prairie	31096-B4
TX	Robertson	Petteway	31096-B5
TX	Robertson	Reagan	31096-B7
TX	Robertson	Round Prairie	31096-C3
TX	Robertson	Oletha	31096-C4
TX	Robertson	Kosse East	31096-C5
TX	Robertson	Mumford	30096-F5
TX	Robertson	Dunn Creek	30096-G4
TX	Robertson	Hearne South	30096-G5
TX	Robertson	Gause	30096-G6
TX	Robertson	Canary	30096-H2
TX	Robertson	Edge	30096-H3
TX	Robertson	Wheelock	30096-H4
TX	Robertson	Hearne North	30096-H5
TX	Robertson	Wheelock	30096-H4
TX	Robertson	Calvert	30096-H6
TX	Robertson	Maysfield	30096-H7
TX	Rockwall	Terrell North	32096-G3
TX	Rockwall	Forney North	32096-G4
TX	Rockwall	Mesquite	32096-G5
TX	Rockwall	Royse City	32096-H3
TX	Rockwall	Rockwall	32096-H4
TX	Rockwall	Rowlett	32096-H5
TX	Runnels	Wingate	32100-A1

Wetland Areas

State	County	7.5 Topo Quad Name	USGS Map #
TX	Runnels	Church Peak	32100-A2
TX	Runnels	Wingate	32100-A1
TX	Runnels	Church Peak	32100-A2
TX	Runnels	Leaday	31099-E6
TX	Runnels	Concho	31099-E7
TX	Runnels	Paint Rock	31099-E8
TX	Runnels	Little Grape Creek	31099-F6
TX	Runnels	Ballinger Runnels	31099-F8
TX	Runnels	Talpa	31099-G6
TX	Runnels	Benoit	31099-G7
TX	Runnels	Hatchel	31099-G8
TX	Runnels	Novice West	31099-H6
TX	Runnels	Crews	31099-H7
TX	Runnels	Winters	31099-H8
TX	Runnels	Goldsboro	32099-A6
TX	Runnels	Bald Knob	32099-A7
TX	Runnels	Bradshaw	32099-A8
TX	Runnels	Lowake	31100-E1
TX	Runnels	Miles	31100-E2
TX	Runnels	Rowena	31100-F1
TX	Runnels	Miles NW	31100-F2
TX	Runnels	Herring Ranch	31100-G1
TX	Runnels	Maverick	31100-G2
TX	Runnels	Wilmeth	31100-H1
TX	Runnels	Hog Mtn.	31100-H2
TX	Rusk	Berryhill Creek	32094-A7
TX	Rusk	Gum Springs	32094-A8
TX	Rusk	Price	32094-B8
TX	Rusk	Kilgore SE	32094-C7
TX	Rusk	Kilgore SW	32094-C8
TX	Rusk	Cushing	31094-G7
TX	Rusk	Reklaw	31094-G8
TX	Rusk	Laneville	31094-H7
TX	Sabine	Hurricane Creek	31093-B7
TX	Sabine	Pineland South	31093-B8
TX	Sabine	Hemphill	31093-C7
TX	Sabine	Pineland North	31093-C8
TX	Sabine	Geneva	31093-D8
TX	Sabine	Patroon South	31093-E8
TX	Sabine	Patroon North	31093-F8
TX	Sabine	Hunter	31093-H7
TX	Sabine	Buck Bay	31094-B1
TX	Sabine	Bronson	31094-C1
TX	Sabine	Chinguapin	31094-D1
TX	Sabine	Haddens	31093-B5
TX	Sabine	Toro	31093-C5
TX	Sabine	Salter Creek	31093-D6
TX	Sabine	Milam	31093-D7
TX	Sabine	Beech Bayou	31093-E6
TX	Sabine	East Hamilton	31093-E7
TX	San Augustine	McGee Bend	31094-A1
TX	San Augustine	Ebenezer	31094-A2
TX	San Augustine	Buck Bay	31094-B1

Wetland Areas

State	County	7.5 Topo Quad Name	USGS Map #
TX	San Augustine	Veach	31094-B2
TX	San Augustine	Cassells-Boykin Park	31094-B3
TX	San Augustine	Bronson	31094-C1
TX	San Augustine	Harvey Creek	31094-C2
TX	San Augustine	Broadus	31094-C3
TX	San Augustine	Chinguapin	31094-D1
TX	San Augustine	Chireno South	31094-D3
TX	San Jacinto	Postoria	30095-C2
TX	San Jacinto	Westcott	30095-D1
TX	San Jacinto	Bear Creek	30095-D2
TX	San Jacinto	Conroe NE	30095-D3
TX	San Jacinto	Camilla	30095-E1
TX	San Jacinto	Coldspring	30095-E2
TX	San Jacinto	Maynard	30095-E3
TX	San Jacinto	Blanchard	30095-F1
TX	San Jacinto	Stephen Creek	30095-F2
TX	San Jacinto	Oakhurst	30095-F3
TX	San Jacinto	Carlisle	30095-G2
TX	San Jacinto	Staley	30095-G3
TX	San Patricio	Sinton West	28097-A5
TX	San Patricio	Sandia	28097-A8
TX	San Patricio	Papalote	28097-B5
TX	San Patricio	Tynan	28097-B7
TX	San Patricio	Port Ingleside	27097-G2
TX	San Patricio	Portland	27097-G3
TX	San Patricio	Corpus Christi	27097-G4
TX	San Patricio	Annaville	27097-G5
TX	San Patricio	Aransas Pass	27097-H2
TX	San Patricio	Gregory	27097-H3
TX	San Patricio	Taft	27097-H4
TX	San Patricio	Odem	27097-H5
TX	San Patricio	Edroy	27097-H6
TX	San Patricio	San Patricio	27097-H7
TX	San Saba	Fredonia	30099-H1
TX	San Saba	Pecan Springs	31099-A1
TX	San Saba	Lost Creek	31099-B1
TX	San Saba	Hall	31099-C1
TX	San Saba	Elm Grove	31099-D1
TX	San Saba	Gorman Falls	31098-A4
TX	San Saba	Bend	31098-A5
TX	San Saba	Bear Hollow	31098-A6
TX	San Saba	Wolf Ridge	31098-B5
TX	San Saba	San Saba	31098-B6
TX	San Saba	Algerita	31098-B7
TX	San Saba	Baker Spring	31098-B8
TX	San Saba	Big Valley South	31098-C6
TX	San Saba	Richland Springs	31098-C8
TX	San Saba	Big Valley North	31098-D6
TX	San Saba	Regency	31098-D7
TX	San Saba	Bowser	31098-D8
TX	San Saba	Tow	30098-H4
TX	San Saba	Indian Hills	30098-H5
TX	San Saba	Cherokee	30098-H6

Wetland Areas

State	County	7.5 Topo Quad Name	USGS Map #
TX	San Saba	Magill Mountain	30098-H7
TX	San Saba	Pontotoc	30098-H8
TX	San Saba	Buffalo Knob	31098-A7
TX	San Saba	Brady Mountain	31098-A8
TX	San Saba	Blucher Mountain	31098-C7
TX	Schleicher	McKegan Draw NE	30100-F1
TX	Schleicher	Coal Kiln Draw	30100-F2
TX	Schleicher	Buffalo Well	30100-F3
TX	Schleicher	Buffalo Well NW	30100-F4
TX	Schleicher	Sonora NE	30100-F5
TX	Schleicher	Sonora NW	30100-F6
TX	Schleicher	Savell Ranch	30100-F7
TX	Schleicher	Nolan Draw	30100-F8
TX	Schleicher	Sutton	30100-E6
TX	Schleicher	Fort McKavett	30100-G1
TX	Schleicher	Coralina Ranch	30100-G2
TX	Schleicher	Adams SE	30100-G3
TX	Schleicher	Adams SW	30100-G4
TX	Schleicher	Eldorado	30100-G5
TX	Schleicher	Eldorado SW	30100-G6
TX	Schleicher	Coupe Ranch	30100-G7
TX	Schleicher	Bailey Draw	30100-G8
TX	Schleicher	Fort McKavett NE	30100-H1
TX	Schleicher	Fort McKavett NW	30100-H1
TX	Schleicher	Adams	30100-H2
TX	Schleicher	Adams NW	30100-H3
TX	Schleicher	Eldorado NW	30100-H4
TX	Schleicher	Eldorado NE	30100-H5
TX	Schleicher	Moore Ranch	30100-H6
TX	Schleicher	Oglesby Ranch	30100-H7
TX	Schleicher	Del Venado Ranch	31100-A1
TX	Schleicher	Rocking Chair Ranch	31100-A2
TX	Schleicher	Christoval SE	31100-A3
TX	Schleicher	Cave Spring	31100-A4
TX	Schleicher	Hulldale	31100-A5
TX	Schleicher	Hulldale SW	31100-A6
TX	Schleicher	Noelke SE	31100-A7
TX	Schleicher	Noelke SW	31100-A8
TX	Scurry	Inadale	32100-E6
TX	Scurry	China Grove	32100-E7
TX	Scurry	Dunn	32100-E8
TX	Scurry	Inadale NW	32100-F6
TX	Scurry	Hermleigh	32100-F7
TX	Scurry	Snyder	32100-F8
TX	Scurry	Camp Springs	32100-G6
TX	Scurry	Brand	32100-G8
TX	Scurry	Maverick Creek	32100-H7
TX	Scurry	McKenzie Mountains	32100-H8
TX	Scurry	Camp Springs	32100-G6
TX	Scurry	Brand	32100-G8
TX	Scurry	Maverick Creek	32100-H7
TX	Scurry	McKenzie Mountains	32100-H8
TX	Scurry	Hudd	32100-H6

Wetland Areas

State	County	7.5 Topo Quad Name	USGS Map #
TX	Scurry	Inadale	32100-E6
TX	Scurry	China Grove	32100-E7
TX	Scurry	Dunn	32100-E8
TX	Scurry	Inadale NW	32100-F6
TX	Scurry	Hermleigh	32100-F7
TX	Scurry	Snyder	32100-F8
TX	Scurry	Ira	32101-E1
TX	Scurry	Ira SW	32101-E2
TX	Scurry	Ira NE	32101-F1
TX	Scurry	Ira NW	32101-F2
TX	Scurry	Dermott	32101-G1
TX	Scurry	Flat Top Mountain	32101-H1
TX	Scurry	Fluvanna	32101-H2
TX	Shackelford	Indian Knoll	32099-E1
TX	Shackelford	Moran	32099-E2
TX	Shackelford	Snyder Lake	32099-E3
TX	Shackelford	Leeper Creek	32099-E4
TX	Shackelford	Flattop	32099-E5
TX	Shackelford	Eolian	32099-F1
TX	Shackelford	McCathrine Mountain	32099-F2
TX	Shackelford	Albany	32099-F3
TX	Shackelford	Acampo	32099-F4
TX	Shackelford	Smoky Draw	32099-F5
TX	Shackelford	Edwards Branch	32099-G1
TX	Shackelford	Murphy Creek	32099-G2
TX	Shackelford	Round Hill	32099-G3
TX	Shackelford	Collins Creek SW	32099-G4
TX	Shackelford	Lueders East	32099-G5
TX	Shackelford	Lusk	32099-H1
TX	Shackelford	Fort Griffin	32099-H2
TX	Shackelford	Collins Creek	32099-H3
TX	Shackelford	Antelope Hills	32099-H4
TX	Shackelford	Lueders NE	32099-H5
TX	Sherman	Capps Switch	36101-A6
TX	Sherman	Cactus East	36101-A8
TX	Sherman	Capps Switch NW	36101-B6
TX	Sherman	Pleasure Pond	36101-B7
TX	Sherman	Stevens	36101-D8
TX	Sherman	Cactus West	36102-A1
TX	Sherman	Exum	36102-A2
TX	Sherman	Lautz	36102-B1
TX	Sherman	Conlen	36102-B2
TX	Sherman	Stratford	36102-C1
TX	Sherman	Briskel	36102-C2
TX	Sherman	Kerrick	36102-D2
TX	Sherman	Sunray 1 NE	36101-D5
TX	Sherman	Sunray 1 NW	36101-D6
TX	Sherman	Texhoma South	36101-D7
TX	Smith	Kilgore SW	32094-C8
TX	Smith	Kilgore NW	32094-D8
TX	Smith	Gladewater	32094-E8
TX	Smith	Troup East	32095-B1
TX	Smith	Troup West	32095-B2

Wetland Areas

State	County	7.5 Topo Quad Name	USGS Map #
TX	Smith	Saline Bay	32095-B4
TX	Smith	Hope Pond	32095-C1
TX	Smith	Bascom	32095-C2
TX	Smith	Tyler South	32095-C3
TX	Smith	Chandler	32095-C4
TX	Smith	Starrville	32095-D1
TX	Smith	Winona	32095-D2
TX	Smith	Tyler North	32095-D3
TX	Smith	Mount Sylvan	32095-D4
TX	Smith	Big Sandy	32095-E1
TX	Smith	Hawkins	32095-E2
TX	Smith	Crow	32095-E3
TX	Smith	Lindale	32095-E4
TX	Smith	Van Lake	32095-E5
TX	Smith	Golden	32095-F5
TX	Somervell	Walnut Springs West	32097-A7
TX	Somervell	Camp Branch	32097-A8
TX	Somervell	Brazos Point	32097-B5
TX	Somervell	Glen Rose East	32097-B6
TX	Somervell	Glen Rose West	32097-B7
TX	Somervell	Chalk Mountain	32097-B8
TX	Somervell	Bono	32097-C5
TX	Somervell	Nemo	32097-C6
TX	Somervell	Hill City	32097-C7
TX	Somervell	Paluxy	32097-C8
TX	Starr	Salineno	26099-E1
TX	Starr	Falcon Village	26099-E2
TX	Starr	Lopeno	26099-F1
TX	Starr	Sullivan City	26098-C5
TX	Starr	La Grulla	26098-C6
TX	Starr	Rio Grande City So.	26098-C7
TX	Starr	Los Garzas	26098-C8
TX	Starr	McCook	26098-D4
TX	Starr	Camp Garcia	26098-D5
TX	Starr	Sagunada Ranch	26098-D6
TX	Starr	Rio Grande City No.	26098-D7
TX	Starr	Roma-Los Saenz E.	26098-D8
TX	Starr	Bentsen Ranch	26098-E4
TX	Starr	Rincon	26098-E5
TX	Starr	La Gloria SW	26098-E6
TX	Starr	El Sauz	26098-E7
TX	Starr	El Chapote Creek	26098-E8
TX	Starr	La Reforma	26098-F3
TX	Starr	San Isidro	26098-F4
TX	Starr	La Gloria	26098-F5
TX	Starr	Las Islas Ranch	26098-F6
TX	Starr	Viboras	26098-F7
TX	Starr	Las Escobas Ranch	26098-F8
TX	Starr	Santa Elena SE	26098-G3
TX	Starr	Santa Elena	26098-G4
TX	Starr	Agua Nueva SE	26098-G5
TX	Starr	Borregos Ranch	26098-G6
TX	Starr	Cuevitas	26098-G7

Wetland Areas

State	County	7.5 Topo Quad Name	USGS Map #
TX	Starr	Cuevitas SW	26098-G8
TX	Stephens	Indian Knoll	32099-E1
TX	Stephens	Eolian	32099-F1
TX	Stephens	Edwards Branch	32099-G1
TX	Stephens	Lusk	32099-H1
TX	Stephens	Strawn West	32098-E5
TX	Stephens	Wayland	32098-E7
TX	Stephens	Harpersville	32098-E8
TX	Stephens	Caddo NE	32098-F5
TX	Stephens	Caddo	32098-F6
TX	Stephens	Necessity	32098-F7
TX	Stephens	Buck Mountain	32098-F8
TX	Stephens	Brad	32098-G5
TX	Stephens	Ivan South	32098-G6
TX	Stephens	Grand Lake	32098-G7
TX	Stephens	Grand Lake	32098-G7
TX	Stephens	Breckenridge	32098-G8
TX	Stephens	Cove Creek	32098-H5
TX	Stephens	Ivan North	32098-H6
TX	Stephens	Eliasville	32098-H7
TX	Stephens	La Casa	32098-E6
TX	Stephens	Crystal Falls	32098-H8
TX	Sterling	Dead Indian MTN.	32100-A7
TX	Sterling	McWhorter MTN.	32100-A8
TX	Sterling	Dead Indian Mtn.	32100-A7
TX	Sterling	McWhorter Mtn.	32100-A8
TX	Sterling	Dog Creek	31100-E7
TX	Sterling	Dog Creek SW	31100-E8
TX	Sterling	Dog Creek NE	31100-F7
TX	Sterling	Dog Creek NW	31100-F8
TX	Sterling	Broome	31100-G7
TX	Sterling	Sterling City	31100-G8
TX	Sterling	Crawford Slide	31100-H7
TX	Sterling	Steling City NW	31100-H8
TX	Sterling	Coon Dive Draw	31101-E1
TX	Sterling	Hay Hollow	31101-E2
TX	Sterling	Dripping Springs Draw	31101-F1
TX	Sterling	Coon Dive Draw NW	31101-F2
TX	Sterling	Three Bluff Draw NE	31101-F3
TX	Sterling	Cumbe Draw	31101-G1
TX	Sterling	Glass Ranch	31101-G2
TX	Sterling	Currie Reservoir	31101-G3
TX	Sterling	Cumbe Draw NE	31101-H1
TX	Sterling	Sand Bluff Draw	31101-H2
TX	Sterling	Garden City NE	31101-H3
TX	Sterling	Buffalo Draw	32101-A1
TX	Sterling	Hayrick Mtn.	32101-A2
TX	Sterling	Forsan	32101-A3
TX	Sterling	Buffalo Draw	32101-A1
TX	Stonewall	Hamlin NW	32100-H2
TX	Stonewall	Poke Mountain	32100-H3
TX	Stonewall	White Canyon	32100-H4
TX	Stonewall	Tige Canyon	32100-H5

Wetland Areas

State	County	7.5 Topo Quad Name	USGS Map #
TX	Stonewall	Pursley House	33100-D5
TX	Stonewall	Poke Mountain	32100-H3
TX	Stonewall	White Canyon	32100-H4
TX	Stonewall	Tige Canyon	32100-H5
TX	Sutton	Hill Ranch	30100-C1
TX	Sutton	Bundy Ranch	30100-C2
TX	Sutton	Stewart Ranch	30100-C3
TX	Sutton	Harrison Ranch	30100-C4
TX	Sutton	Dunbar Draw SE	30100-C5
TX	Sutton	Dunbar Draw SW	30100-C6
TX	Sutton	Flat Rock Draw SE	30100-C7
TX	Sutton	Flat Rock Draw SW	30100-C8
TX	Sutton	Roosevelt	30100-D1
TX	Sutton	Fort Terrett Ranch	30100-D2
TX	Sutton	Live Oak Draw	30100-D3
TX	Sutton	Steen Lake	30100-D4
TX	Sutton	Dunbar Draw NE	30100-D5
TX	Sutton	Dunbar Draw NW	30100-D6
TX	Sutton	Hudspeth Draw	30100-D7
TX	Sutton	Shafter Draw	30100-D8
TX	Sutton	McKegan Draw	30100-E1
TX	Sutton	Brokeleg Mountain	30100-E2
TX	Sutton	Buffalo Well SE	30100-E3
TX	Sutton	Buffalo Well SW	30100-E4
TX	Sutton	Sonora SE	30100-E5
TX	Sutton	Sonora	30100-E6
TX	Sutton	Caverns of Sonora	30100-E7
TX	Sutton	Hospital Ranch	30100-E8
TX	Sutton	McKegan Draw NE	30100-F1
TX	Sutton	Coal Kiln Draw	30100-F2
TX	Sutton	Buffalo Well	30100-F3
TX	Sutton	Buffalo Well NW	30100-F4
TX	Sutton	Sonora NE	30100-F5
TX	Sutton	Savell Ranch	30100-F7
TX	Sutton	Sonora NW	30100-F6
TX	Swisher	Silverton SW	34101-C4
TX	Swisher	Providence	34101-C5
TX	Swisher	Kress East	34101-C6
TX	Swisher	Kress West	34101-C7
TX	Swisher	Edmonson	34101-C8
TX	Swisher	Rock Creek	34101-D4
TX	Swisher	Claytonville	34101-D5
TX	Swisher	Claytonville NW	34101-D6
TX	Swisher	Edmonson NE	34101-D7
TX	Swisher	Center Plains School	34101-D8
TX	Swisher	Ross Canyon	34101-E3
TX	Swisher	Cope Creek	34101-E4
TX	Swisher	Love	34101-E5
TX	Swisher	Tule Lake	34101-E6
TX	Swisher	Lakeview	34101-E8
TX	Swisher	Vigo Park	34101-F4
TX	Swisher	Jackson Hill	34101-F5
TX	Swisher	Tule Lake NW	34101-F6

Wetland Areas

State	County	7.5 Topo Quad Name	USGS Map #
TX	Swisher	Happy	34101-F7
TX	Swisher	Tulia NW	34101-F8
TX	Tarrant	Britton	32097-E1
TX	Tarrant	Mansfield	32097-E2
TX	Tarrant	Primrose	32097-E4
TX	Tarrant	Cresson	32097-E5
TX	Tarrant	Arlington	32097-F1
TX	Tarrant	Fort Worth	32097-F3
TX	Tarrant	Benbrook	32097-F4
TX	Tarrant	Aledo	32097-F5
TX	Tarrant	Eules	32097-G1
TX	Tarrant	Hurst	32097-G2
TX	Tarrant	Haltom City	32097-G3
TX	Tarrant	Lake Worth	32097-G4
TX	Tarrant	Springtown SE	32097-G5
TX	Tarrant	Grapevine	32097-H1
TX	Tarrant	Colleyville	32097-H2
TX	Tarrant	Keller	32097-H3
TX	Tarrant	Avondale	32097-H4
TX	Tarrant	Burleson	32097-E3
TX	Taylor	Wingate	32100-A1
TX	Taylor	Church Peak	32100-A2
TX	Taylor	Shep	32100-B1
TX	Taylor	Hylton	32100-B2
TX	Taylor	Mountain Pass	32100-C1
TX	Taylor	Nolan	32100-C2
TX	Taylor	Merkel West	32100-D1
TX	Taylor	Chalk Peak	32100-D2
TX	Taylor	Noodle	32100-E1
TX	Taylor	Wingate	32100-A1
TX	Taylor	Church Peak	32100-A2
TX	Taylor	Shep	32100-B1
TX	Taylor	Hylton	32100-B2
TX	Taylor	Mountain Pass	32100-C1
TX	Taylor	Nolan	32100-C2
TX	Taylor	Merkel West	32100-D1
TX	Taylor	Chalk Peak	32100-D2
TX	Taylor	Noodle	32100-E1
TX	Taylor	Raven Creek South	32100-E2
TX	Taylor	Goldsboro	32099-A6
TX	Taylor	Bald Knob	32099-A7
TX	Taylor	Bradshaw	32099-A8
TX	Taylor	Lawn	32099-B6
TX	Taylor	Tuscola	32099-B7
TX	Taylor	Lake Abilene	32099-B8
TX	Taylor	Potosi	32099-C6
TX	Taylor	Buffalo Gap	32099-C7
TX	Taylor	View	32099-C8
TX	Taylor	Abilene East	32099-D6
TX	Taylor	Abilene West	32099-D7
TX	Taylor	Merkel East	32099-D8
TX	Taylor	Flattop	32099-E5
TX	Taylor	Hamby	32099-E6

Wetland Areas

State	County	7.5 Topo Quad Name	USGS Map #
TX	Taylor	Hawley	32099-E7
TX	Taylor	Stith	32099-E8
TX	Terrell	Dryden	30102-A1
TX	Terrell	Mofeta	30102-A2
TX	Terrell	Sanderson SE	30102-A3
TX	Terrell	Hagler Canyon	30102-A4
TX	Terrell	Big Brindle Canyon	30102-A5
TX	Terrell	Dryden NE	30102-B1
TX	Terrell	Dryden NW	30102-B2
TX	Terrell	Sanderson NE	30102-B3
TX	Terrell	Pecos	30102-A1
TX	Terrell	Sanderson	30102-B4
TX	Terrell	Continental Ranch	30102-C1
TX	Terrell	Allen Ranch	30102-C2
TX	Terrell	Big Canyon Ranch	30102-C3
TX	Terrell	Big Canyon Ranch SW	30102-C4
TX	Terrell	Toms Canyon	30102-C5
TX	Terrell	Circle Dot Ranch NE	30102-D1
TX	Terrell	Circle Dot Ranch	30102-D2
TX	Terrell	Big Canyon Ranch NE	30102-D3
TX	Terrell	Mitchell Draw	30102-E1
TX	Terrell	Seventeen Ranch	30102-E2
TX	Terrell	Hackberry Draw SE	30102-E3
TX	Terrell	Smokey Mountain Ranch	30102-F1
TX	Terrell	Hat-A Ranch	30102-F2
TX	Terrell	Sevenmile Canyon	33101-A7
TX	Terrell	Meyers Canyon	33101-A8
TX	Terrell	Meyers Canyon NE	33101-B7
TX	Terrell	Meyers Canyon NW	33101-B8
TX	Terrell	Post Canyon	33101-C6
TX	Terrell	Geddis Canyon East	33101-C7
TX	Terrell	Geddis Canyon West	33101-C8
TX	Terrell	Sixshooter Canyon	33101-D6
TX	Terrell	Oasis Ranch	33101-D7
TX	Terrell	Geddis Canyon NW	33101-D8
TX	Terrell	Dead Man Canyon	33101-E6
TX	Terrell	Sheffield SE	33101-E7
TX	Terrell	Horsehead Canyon	33101-E8
TX	Terrell	Fort Lancaster	33101-F6
TX	Terrell	Sheffield	33101-F7
TX	Terrell	Sheffield NW	33101-F8
TX	Terrell	Lozier Canyon South	29101-G7
TX	Terrell	Cook Creek South	29101-G8
TX	Terrell	Pumpville	29101-H6
TX	Terrell	Lozier Canyon North	29101-H7
TX	Terrell	Cook Creek North	29101-H8
TX	Terry	Union School	33102-A2
TX	Terry	Foster	33102-A3
TX	Terry	Wellman	33102-A4
TX	Terry	Tokio SE	33102-A5
TX	Terry	Mound Lake	33102-B1
TX	Terry	Brownfield East	33102-B2
TX	Terry	Brownfield West	33102-B3

Wetland Areas

State	County	7.5 Topo Quad Name	USGS Map #
TX	Terry	Tokio	33102-B5
TX	Terry	Meadow	33102-C2
TX	Terry	Sundown SE	33102-C3
TX	Terry	Pool	33102-C4
TX	Terry	Plains 1 SE	33102-C5
TX	Terry	Lockettville	33102-D3
TX	Terry	Sundown	33102-D4
TX	Terry	Plains 1 NE	33102-D5
TX	Terry	Welch East	32102-H1
TX	Terry	Welch West	32102-H2
TX	Terry	Ashmore	32102-H3
TX	Terry	Loop	32102-H4
TX	Terry	Loop	32102-H4
TX	Terry	Loop	32102-H4
TX	Terry	Gouch Lake	32101-H8
TX	Throckmorton	Murray	33098-A8
TX	Throckmorton	Proffitt Crossing	33098-B8
TX	Throckmorton	Padgett	33098-C8
TX	Throckmorton	Megargel	33098-D8
TX	Throckmorton	Woodson	33099-A1
TX	Throckmorton	Reynolds Bend	33099-A3
TX	Throckmorton	Hoover Mountain	33099-A4
TX	Throckmorton	Throckmorton NE	33099-B1
TX	Throckmorton	Throckmorton	33099-B2
TX	Throckmorton	Tonk Creek	33099-B3
TX	Throckmorton	Reynolds Bend NW	33099-B4
TX	Throckmorton	Westover SE	33099-C1
TX	Throckmorton	Westover SW	33099-C2
TX	Throckmorton	Antelope Creek SE	33099-C3
TX	Throckmorton	Antelope Creek SW	33099-C4
TX	Throckmorton	Westover	33099-D1
TX	Throckmorton	Rock Canyon	33099-D2
TX	Throckmorton	Antelope Creek NE	33099-D3
TX	Throckmorton	Antelope Creek SW	33099-C4
TX	Throckmorton	Lusk	32099-H1
TX	Throckmorton	Fort Griffin	32099-H2
TX	Throckmorton	Collins Creek	32099-H3
TX	Throckmorton	Antelope Hills	32099-H4
TX	Throckmorton	Crystal Falls	32098-H8
TX	Titus	Cason	33094-A7
TX	Titus	Harvard	33094-A8
TX	Titus	Cookville	33094-B7
TX	Titus	Mount Pleasant	33094-B8
TX	Titus	Coopers Chapel	33094-C7
TX	Titus	Wilkinson	33094-C8
TX	Titus	Boxelder	33094-D8
TX	Titus	Lydia	33094-D7
TX	Titus	Monticello	33095-A1
TX	Titus	Winfield	33095-B1
TX	Titus	Talco	33095-C1
TX	Titus	Hagansport	33095-C2
TX	Titus	Mitchell Creek	33095-C3
TX	Titus	Cuthand	33095-D1

Wetland Areas

State	County	7.5 Topo Quad Name	USGS Map #
TX	Tom Green	Del Venado Ranch	31100-A1
TX	Tom Green	Rocking Chair Ranch	31100-A2
TX	Tom Green	Christoval SE	31100-A3
TX	Tom Green	Cave Spring	31100-A4
TX	Tom Green	Hulldale	31100-A5
TX	Tom Green	Hulldale SW	31100-A6
TX	Tom Green	Burr Oak Creek	31100-B1
TX	Tom Green	Kickapoo Spring	31100-B2
TX	Tom Green	Susan Peak	31100-B3
TX	Tom Green	Christoval	31100-B4
TX	Tom Green	Cold Creek Spring	31100-B5
TX	Tom Green	Hulldale NW	31100-B6
TX	Tom Green	Concho	31100-C2
TX	Tom Green	Vancourt	31100-C2
TX	Tom Green	Wall	31100-C3
TX	Tom Green	Pecan Station	31100-C4
TX	Tom Green	Knickerbocker	31100-C5
TX	Tom Green	Tankersley	31100-C6
TX	Tom Green	Eola	31100-D1
TX	Tom Green	Mereta	31100-D2
TX	Tom Green	Veribest	31100-D3
TX	Tom Green	San Angelo South	31100-D4
TX	Tom Green	Twin Buttes	31100-D5
TX	Tom Green	Knickerbocker NW	31100-D6
TX	Tom Green	Lowake	31100-E1
TX	Tom Green	Miles	31100-E2
TX	Tom Green	Harriet	31100-E3
TX	Tom Green	San Angelo North	31100-E4
TX	Tom Green	Mount Nebo	31100-E5
TX	Tom Green	Carlsbad	31100-E6
TX	Tom Green	Dog Creek	31100-E7
TX	Tom Green	Dog Creek SW	31100-E8
TX	Tom Green	Miles NW	31100-F2
TX	Tom Green	Tennyson	31100-F3
TX	Tom Green	Pecan Mott	31100-F4
TX	Tom Green	Murph Draw	31100-F5
TX	Tom Green	Water Valley	31100-F6
TX	Tom Green	Dog Creek NE	31100-F7
TX	Tom Green	Coon Dive Draw	31101-E1
TX	Tom Green	Hay Hollow	31101-E2
TX	Travis	Lytton Springs	30097-A5
TX	Travis	Creedmoor	30097-A6
TX	Travis	Buda	30097-A7
TX	Travis	Coupland	30097-D4
TX	Travis	Pflugerville East	30097-D5
TX	Travis	Pflugerville West	30097-D6
TX	Travis	Jollyville	30097-D7
TX	Travis	Mansfield Dam	30097-D8
TX	Travis	Leander	30097-E7
TX	Travis	Nameless	30097-E8
TX	Travis	Bee Cave	30097-C8
TX	Travis	Austin West	30097-C7
TX	Travis	Austin East	30097-C6

Wetland Areas

State	County	7.5 Topo Quad Name	USGS Map #
TX	Travis	Manor	30097-C5
TX	Travis	Elgin West	30097-C4
TX	Travis	Liberty Hill	30097-F8
TX	Travis	Driftwood	30098-A1
TX	Travis	Shingle Hills	30098-C1
TX	Travis	Hammetts Crossing	30098-C2
TX	Travis	Pace Bend	30098-D1
TX	Travis	Spicewood	30098-D2
TX	Travis	Travis Peak	30098-E1
TX	Trinity	Groveton East	31095-A1
TX	Trinity	Groveton West	31095-A2
TX	Trinity	Glendale	31095-A3
TX	Trinity	Lovelady South	31095-A4
TX	Trinity	Weldon	31095-A5
TX	Trinity	Centralia	31095-C1
TX	Trinity	Kennard	31095-C2
TX	Trinity	Crecy	31095-B1
TX	Trinity	Pennington	31095-B2
TX	Trinity	Podice	31095-B3
TX	Trinity	Carlisle	30095-G2
TX	Trinity	Staley	30095-G3
TX	Trinity	Riverside	30095-G4
TX	Trinity	Colita	30095-H1
TX	Trinity	Chita	30095-H2
TX	Trinity	Trinity East	30095-H3
TX	Trinity	Trinity West	30095-H4
TX	Trinity	Pluck	31094-A6
TX	Trinity	Diboll	31094-B7
TX	Tyler	Potato Patch Lake	30094-E1
TX	Tyler	Fred	30094-E2
TX	Tyler	Hicksbaugh	30094-E3
TX	Tyler	Warren	30094-E4
TX	Tyler	Jacks Creek South	30094-E5
TX	Tyler	Magnolia Springs	30094-F1
TX	Tyler	Spurger	30094-F2
TX	Tyler	Hillister	30094-F4
TX	Tyler	Jacks Creek North	30094-F5
TX	Tyler	Town Bluff	30094-G2
TX	Tyler	Birdwell Lake	30094-G3
TX	Tyler	Woodville	30094-G4
TX	Tyler	Chambliss Hill	30094-G5
TX	Tyler	Pace Hill	30094-H2
TX	Tyler	Boggy Lake	30094-H3
TX	Tyler	Colmesneil	30094-H4
TX	Tyler	Chester	30094-H5
TX	Tyler	Camden	30094-H6
TX	Tyler	Rockland	31094-A4
TX	Tyler	Pluck	31094-A6
TX	Tyler	Kirkpatrick Lake	30094-F3
TX	Upshur	White Oak	32094-E7
TX	Upshur	Gladewater	32094-E8
TX	Upshur	Ashland	32094-F6
TX	Upshur	Glenwood	32094-F7

Wetland Areas

State	County	7.5 Topo Quad Name	USGS Map #
TX	Upshur	Gilmer	32094-F8
TX	Upshur	Coffeeville	32094-G7
TX	Upshur	Bettie	32094-G8
TX	Upshur	Lone Star	32094-H6
TX	Upshur	La Fayette	32094-H7
TX	Upshur	Pittsburg	32094-H8
TX	Upshur	Big Sandy	32095-E1
TX	Upshur	Hawkins	32095-E2
TX	Upshur	Pritchett	32095-F1
TX	Upshur	Thomas	32095-G1
TX	Upshur	Rhonesboro	32095-G2
TX	Upshur	Leesburg	32095-H1
TX	Upton	Marlboro Canyon SE	31102-C1
TX	Upton	Table Top Mountains	31102-A1
TX	Upton	McCamey South	31102-A2
TX	Upton	Girvin SE	31102-A3
TX	Upton	Square Top Mountain	31102-B1
TX	Upton	McCamey North	31102-B2
TX	Upton	Girvin NE	31102-B3
TX	Upton	Girvin NW	31102-B4
TX	Upton	Marlboro Canyon	31102-C2
TX	Upton	Castle Gap	31102-C3
TX	Upton	Hanks Ranch	31102-D1
TX	Upton	McElroy Ranch	31102-D2
TX	Upton	Crane	31102-D3
TX	Upton	Benge Corner SE	31102-E1
TX	Upton	Benge Corner SW	31102-E2
TX	Upton	Perkins Lake	31102-E3
TX	Upton	Benge Corner	31102-F1
TX	Upton	Benge Corner NW	31102-F2
TX	Upton	South Cowden Ranch	31102-F3
TX	Upton	Table Top Mountain	31102-A1
TX	Upton	McCamey South	31102-A2
TX	Upton	Girvin SE	31102-A3
TX	Upton	Square Top Mountain	31102-B1
TX	Upton	McCamey North	31102-B2
TX	Upton	Girvin NE	31102-B3
TX	Upton	Marlboro Canyon SE	31102-C1
TX	Upton	Marlboro Canyon	31102-C2
TX	Upton	Castle Gap	31102-C3
TX	Upton	Hanks Ranch	31102-D1
TX	Upton	McElroy Ranch	31102-D2
TX	Upton	Crane	31102-D3
TX	Upton	Benge Corner SE	31102-E1
TX	Upton	Benge Corner SW	31102-E2
TX	Upton	Perkins Lake	31102-E3
TX	Upton	Benge Corner	31102-F1
TX	Upton	Benge Corner NW	31102-F2
TX	Upton	South Cowden Ranch	31102-F3
TX	Upton	Rankin SE	31101-A7
TX	Upton	Cedar Canyon	31101-A8
TX	Upton	Rankin NE	31101-B7
TX	Upton	Rankin	31101-B8

Wetland Areas

State	County	7.5 Topo Quad Name	USGS Map #
TX	Upton	Sevenmile Corner SE	31101-C7
TX	Upton	Sevenmile Corner	31101-C8
TX	Upton	Sevenmile Corner NE	31101-D7
TX	Upton	Lindsey Ranch	31101-D8
TX	Upton	Midkiff	31101-F7
TX	Upton	Midkiff NW	31101-F8
TX	Uvalde	Olmos Creek	29100-A1
TX	Uvalde	Cline	29100-B1
TX	Uvalde	Mustang Waterhole	29100-C1
TX	Uvalde	Montell	29100-E1
TX	Uvalde	Gross Tank	29099-A4
TX	Uvalde	Lone Tree Hill	29099-A5
TX	Uvalde	Batesville Hill	29099-A6
TX	Uvalde	Pulliam Ranch	29099-A7
TX	Uvalde	Sand Mountain	29099-A8
TX	Uvalde	Irishman Hill	29099-B4
TX	Uvalde	Garner Field NE	29099-B5
TX	Uvalde	Uvalde	29099-B7
TX	Uvalde	Garner Field	29099-B6
TX	Uvalde	Hacienda	29099-B8
TX	Uvalde	Sabinai	29099-C4
TX	Uvalde	Blanco Lake	29099-C5
TX	Uvalde	Knippa	29099-C6
TX	Uvalde	Sevenmile Hill	29099-C7
TX	Uvalde	Chalk Bluff	29099-C8
TX	Uvalde	Comanche Waterhole	29099-D4
TX	Uvalde	Trio	29099-D5
TX	Uvalde	Concan	29099-D6
TX	Uvalde	Deep Creek	29099-D7
TX	Uvalde	Sycamore Mountain	29099-D8
TX	Uvalde	Flatrock Crossing	29099-E4
TX	Uvalde	Magers Crossing	29099-E6
TX	Uvalde	Reagan Wells	29099-E7
TX	Uvalde	Lake Creek	29099-E8
TX	Val Verde	Mud Creek North	29100-D6
TX	Val Verde	Del Rio NE	29100-D7
TX	Val Verde	Del Rio SE	29100-C7
TX	Val Verde	Del Rio SW	29100-C8
TX	Val Verde	Del Rio NW	29100-D8
TX	Val Verde	Flat Rock Creek SW	29100-E6
TX	Val Verde	Rough Canyon SE	29100-E7
TX	Val Verde	Rough Canyon	29100-E8
TX	Val Verde	Miers Ranch	29100-F7
TX	Val Verde	Satan Canyon	29100-F8
TX	Val Verde	Carta Valley	29100-G6
TX	Val Verde	Carruthers Draw	29100-G7
TX	Val Verde	Clark Waterhole	29100-G8
TX	Val Verde	Holcomb Draw	29100-H6
TX	Val Verde	Open Hollow	29100-H7
TX	Val Verde	Dolan Springs	29100-H8
TX	Val Verde	Four Mills	30100-A6
TX	Val Verde	Robinson Draw	30100-A7
TX	Val Verde	White Draw	30100-A8

Wetland Areas

State	County	7.5 Topo Quad Name	USGS Map #
TX	Val Verde	Turney Draw NW	30100-B6
TX	Val Verde	White Draw NE	30100-B7
TX	Val Verde	White Draw NW	30100-B8
TX	Val Verde	Dunbar Draw SW	30100-C6
TX	Val Verde	Flat Rock Draw SE	30100-C7
TX	Val Verde	Flat Rock Draw SW	30100-C8
TX	Val Verde	Deaton Draw	30101-A1
TX	Val Verde	Sycamore Canyon	30101-A2
TX	Val Verde	Blue Hills	30101-A3
TX	Val Verde	Everett Canyon	33101-A4
TX	Val Verde	Little Fielder Draw	33101-A5
TX	Val Verde	Roundhill Ranch	33101-A6
TX	Val Verde	Sevenmile Canyon	33101-A7
TX	Val Verde	Juno	33101-B1
TX	Val Verde	Bee Canyon	33101-B2
TX	Val Verde	Steel Star Draw	33101-B3
TX	Val Verde	Divide Well Draw	33101-B4
TX	Val Verde	Pandale	33101-B5
TX	Val Verde	Hackberry Crossing	33101-B6
TX	Val Verde	Meyers Canyon NE	33101-B7
TX	Val Verde	Brushy Draw	33101-C1
TX	Val Verde	Indian Draw	33101-C2
TX	Val Verde	Aermotor Draw	33101-C3
TX	Val Verde	Howards Well SW	33101-C4
TX	Val Verde	Antone Canyon	33101-C5
TX	Val Verde	Post Canyon	33101-C6
TX	Val Verde	Geddis Canyon East	33101-C7
TX	Val Verde	California Creek	29101-E1
TX	Val Verde	Box Canyon	29101-E2
TX	Val Verde	Zuberbueler Bend	29101-E3
TX	Val Verde	Gillis Ranch	29101-F1
TX	Val Verde	Seminole Canyon	29101-F3
TX	Val Verde	Zuberbueler Bend NW	29101-F4
TX	Val Verde	Lechuguilla Creek	29101-G1
TX	Val Verde	Dead Mans Pass	29101-G2
TX	Val Verde	Pecos High Bridge	29101-G3
TX	Val Verde	Shumla	29101-G4
TX	Val Verde	Langtry	29101-G5
TX	Val Verde	Ramsey Canyon	29101-G6
TX	Val Verde	Lozier Canyon South	29101-G7
TX	Val Verde	Telephone Canyon	29101-H1
TX	Val Verde	Telephone Canyon	29101-H1
TX	Val Verde	Bakers Crossing	29101-H2
TX	Val Verde	Mayfield Canyon	29101-H3
TX	Val Verde	Still Canyon	29101-H4
TX	Val Verde	Harkell Canyon	29101-H5
TX	Val Verde	Pumpville	29101-H6
TX	Val Verde	Lozier Canyon North	29101-H7
TX	Van Zandt	Mabank	32096-C1
TX	Van Zandt	Prairieville	32096-D1
TX	Van Zandt	Cedarvale	32096-E1
TX	Van Zandt	Wills Point	32096-F1
TX	Van Zandt	Chandler	32095-C4

Wetland Areas

State	County	7.5 Topo Quad Name	USGS Map #
TX	Van Zandt	Mount Sylvan	32095-D4
TX	Van Zandt	Van Lake	32095-E5
TX	Van Zandt	Van	32095-E6
TX	Van Zandt	Canton	32095-E7
TX	Van Zandt	Myrtle Springs	32095-E8
TX	Van Zandt	Golden	32095-F5
TX	Van Zandt	Grand Saline	32095-F6
TX	Van Zandt	Fruitvale	32095-F7
TX	Van Zandt	Edgewood	32095-F8
TX	Van Zandt	Emory South	32095-G7
TX	Van Zandt	Iron Bridge Dam	32095-G8
TX	Victoria	Raisin	28097-F1
TX	Victoria	Schroeder	28097-G2
TX	Victoria	Nursery	28097-H1
TX	Victoria	Tivoli	28096-D8
TX	Victoria	Bloomington SW	28096-E8
TX	Victoria	Kamey	28096-F6
TX	Victoria	Placedo	28096-F7
TX	Victoria	LaSalle	28096-G6
TX	Victoria	Marcado Creek	28096-G7
TX	Victoria	Victoria East	28096-G8
TX	Victoria	Edna	28096-H6
TX	Victoria	Edna	28096-H6
TX	Victoria	Inez	28096-H7
TX	Victoria	Inez NW	28096-H8
TX	Walker	Maynard	30095-E3
TX	Walker	Moore Grove	30095-E5
TX	Walker	San Jacinto	30095-E6
TX	Walker	Richards	30095-E7
TX	Walker	Oakhurst	30095-F3
TX	Walker	Phelps	30095-F4
TX	Walker	Huntsville	30095-F5
TX	Walker	Galilee	30095-F6
TX	Walker	Loma	30095-F7
TX	Walker	Staley	30095-G3
TX	Walker	Riverside	30095-G4
TX	Walker	Pine Prairie	30095-G5
TX	Walker	Crabbs Prairie	30095-G6
TX	Walker	Steep Branch	30095-G7
TX	Walker	Trinity West	30095-H4
TX	Walker	Wyser Bottom	30095-H5
TX	Walker	Baker Lake	30095-H6
TX	Walker	Connor	30095-H7
TX	Waller	Hockley	30095-A7
TX	Waller	Waller	30095-A8
TX	Waller	Waller NW	30095-B8
TX	Waller	Hempstead	30096-A1
TX	Waller	Buckhorn	30096-A2
TX	Waller	Howth	30096-B1
TX	Waller	Daniels	30096-B2
TX	Ward	Pyote East	31103-E1
TX	Ward	Pyote West	31103-E2
TX	Ward	Soda Lake SE	31103-E3

Wetland Areas

State	County	7.5 Topo Quad Name	USGS Map #
TX	Ward	Soda Lake	31103-E4
TX	Ward	Rio Pecos Ranch	31103-C1
TX	Ward	Ligon Ranch	31103-C2
TX	Ward	China Lake NE	31103-D1
TX	Ward	China Lake	31103-D2
TX	Ward	China Lake NE	31103-D1
TX	Ward	Quito Draw	31103-D3
TX	Ward	Pecos East	31103-D4
TX	Ward	Soda Lake NE	31103-F3
TX	Ward	Soda Lake NW	31103-F4
TX	Ward	Mentone	31103-F5
TX	Ward	Grandfalls	31102-C7
TX	Ward	Ozark Lake	31102-D7
TX	Ward	7L Ranch	31102-D8
TX	Ward	Monahans SE	31102-E7
TX	Ward	Monahans	31102-E8
TX	Ward	Cowden Place	31102-F7
TX	Ward	China Ranch	31102-F8
TX	Ward	Ligon Ranch	31103-C2
TX	Ward	China Lake NE	31103-D1
TX	Ward	China Lake	31103-D2
TX	Ward	Quito Draw	31103-D3
TX	Ward	Pyote East	31103-E1
TX	Ward	Pyote West	31103-E2
TX	Ward	Soda Lake SE	31103-E3
TX	Ward	Soda Lake	31103-E4
TX	Ward	Sand Lake	31103-E5
TX	Ward	Pyote NE	31103-F1
TX	Ward	Wink South	31103-F2
TX	Ward	Soda Lake NE	31103-F3
TX	Ward	Soda Lake NW	31103-F4
TX	Ward	Mentone	31103-F5
TX	Ward	Grandfalls	31102-C7
TX	Ward	Grandfalls SW	31102-C8
TX	Ward	Ozark Lake	31102-D7
TX	Ward	7L Ranch	31102-D8
TX	Ward	Monahans SE	31102-E7
TX	Ward	Monahans	31103-E8
TX	Ward	Cowden Place	31102-F7
TX	Ward	China Ranch	31102-F8
TX	Washington	Buckhorn	30096-A2
TX	Washington	Kenney	30096-A3
TX	Washington	Welcome	30096-A4
TX	Washington	Greenvine	30096-A5
TX	Washington	Round Top	30096-A6
TX	Washington	Howth	30096-B1
TX	Washington	Daniels	30096-B2
TX	Washington	Chappell Hill	30096-B3
TX	Washington	Brenham	30096-B4
TX	Washington	Burton	30096-B5
TX	Washington	Carmine	30096-B6
TX	Washington	Ledbetter	30096-B7
TX	Washington	Courtney	30096-C1

Wetland Areas

State	County	7.5 Topo Quad Name	USGS Map #
TX	Washington	Washington	30096-C2
TX	Washington	Independence	30096-C3
TX	Washington	Independence	30096-C3
TX	Washington	Gay Hill	30096-C4
TX	Washington	Somerville	30096-C5
TX	Washington	Flag Pond	30096-C6
TX	Washington	Millican	30096-D2
TX	Webb	Bull Hollow Tank	28100-A1
TX	Webb	Chupadera Creek	28100-B1
TX	Webb	Agua Azul Creek East	27099-C1
TX	Webb	Agua Azul Creek West	27099-C2
TX	Webb	Blancas Creek South	27099-C3
TX	Webb	O'Keefe Lake	27099-C4
TX	Webb	Isla Mesteno	27099-C5
TX	Webb	Isla Mesteno	27099-C5
TX	Webb	Mirando City	27099-D1
TX	Webb	Blancas Creek North	27099-D3
TX	Webb	Retama Creek	27099-D2
TX	Webb	Laredo South	27099-D4
TX	Webb	Shipp Ranch	27099-E1
TX	Webb	Burrito Tank	27099-E2
TX	Webb	Tios Creek	27099-E3
TX	Webb	Laredo East	27099-E4
TX	Webb	Laredo West	27099-E5
TX	Webb	Piedra Parada Ranch	27099-F1
TX	Webb	Piedra Parada Tank	27099-F2
TX	Webb	Cibolo Ranch	27099-F3
TX	Webb	Orvil	27099-F4
TX	Webb	Cuervo Creek	27099-F5
TX	Webb	Dolores Ranch	27099-F6
TX	Webb	Fort Mc Intosh 3 NE	27099-F7
TX	Webb	Alamito Creek	27099-G1
TX	Webb	Pato Creek	27099-G2
TX	Webb	Callaghan Ranch SE	27099-G3
TX	Webb	Callaghan Ranch South	27099-G4
TX	Webb	Nido Ranch	27099-G5
TX	Webb	Cerritos Blancos	27099-G6
TX	Webb	San Pedro Hill	27099-G7
TX	Webb	Palofox SW	27099-G8
TX	Webb	Alamito Creek NE	27099-H1
TX	Webb	Venado Creek East	27099-H2
TX	Webb	Venado Creek West	27099-H3
TX	Webb	Callaghan Ranch North	27099-H4
TX	Webb	Spohn Ranch	27099-H5
TX	Webb	Las Tiendas	27099-H6
TX	Webb	Pinto Creek	27099-H7
TX	Webb	Big Apache Hill	27099-H8
TX	Webb	Bruni SE	27098-C7
TX	Webb	Albercas Ranch	27098-C8
TX	Webb	Bruni	27098-D7
TX	Webb	Oilton	27098-D8
TX	Webb	San Pablo	27098-E7
TX	Webb	Mills Bennett SW	27098-E8

Netland Areas

State	County	7.5 Topo Quad Name	USGS Map #
TX	Webb	Mills Bennett	27098-F7
TX	Webb	Mills Bennett NW	27098-F8
TX	Webb	Biel Lake SE	27098-G7
TX	Webb	Biel Lake South	27098-G8
TX	Webb	Biel Lake NE	27098-H7
TX	Webb	Biel Lake North	27098-H8
TX	Weston	Lake Como	29094-B8
TX	Weston	The Jetties	29094-C6
TX	Weston	Galveston	29094-C7
TX	Weston	Virginia Point	29094-C8
TX	Weston	Caplen	29094-D5
TX	Weston	Flake	29094-D6
TX	Weston	Port Bolivar	29094-D7
TX	Weston	Texas City	29094-D8
TX	Wharton	Lane City SE	29096-A1
TX	Wharton	Danevang	29096-A2
TX	Wharton	Louise	29096-A4
TX	Wharton	Ganado	29096-A5
TX	Wharton	El Campo SE	29096-A3
TX	Wharton	Lane City	29096-B1
TX	Wharton	El Campo	29096-B3
TX	Wharton	Gobbler Creek	29096-B4
TX	Wharton	Ganado NE	29096-B5
TX	Wharton	Glen Flora	29096-C2
TX	Wharton	Midfield	28096-H2
TX	Wharton	Francitas NE	28096-H3
TX	Wheeler	Fuller	35100-B1
TX	Wheeler	Shamrock East	35100-B2
TX	Wheeler	Shamrock West	35100-B3
TX	Wheeler	Ramsdell	35100-B4
TX	Wheeler	McLean	35100-B5
TX	Wheeler	Kelton SE	35100-C1
TX	Wheeler	Twitty	35100-C2
TX	Wheeler	Wheeler SE	35100-C3
TX	Wheeler	Pakan	35100-C4
TX	Wheeler	Kelton	35100-D1
TX	Wheeler	Kelton NW	35100-D2
TX	Wheeler	Wheeler	35100-D3
TX	Wheeler	Spring Creek	35100-D4
TX	Wheeler	Back	35100-C5
TX	Wheeler	Pond Creek	35100-D5
TX	Wheeler	Allison	35100-E1
TX	Wheeler	Allison SW	35100-E2
TX	Wheeler	Briscoe	35100-E3
TX	Wheeler	Mobeetie	35100-E4
TX	Wichita	Clara	34098-A6
TX	Wichita	Sloop Creek	33098-G4
TX	Wichita	Lake Wichita	33098-G5
TX	Wichita	Holliday	33098-G6
TX	Wichita	Mankins	33098-G7
TX	Wichita	Lake Diversion	33098-G8
TX	Wichita	Wichita Falls East	33098-H4
TX	Wichita	Wichita Falls West	33098-H5

Wetland Areas

State	County	7.5 Topo Quad Name	USGS Map #
TX	Wichita	Iowa Park	33098-H6
TX	Wichita	Fowlkes	33098-H7
TX	Wichita	Beaver Creek	33098-H8
TX	Wichita	Devol	34098-B5
TX	Wichita	Thornberry	34098-A4
TX	Wichita	Burkburnett	34098-A5
TX	Wichita	Sunshine Hill	34098-A7
TX	Wichita	Electra	34098-A8
TX	Wichita	Randlett	34098-B4
TX	Wichita	Devol	34098-B5
TX	Wichita	Grandfield	34098-B6
TX	Wichita	Augur Creek	34098-B7
TX	Wichita	Cowboys Springs	34098-B8
TX	Wilbarger	Lake Diversion	33098-G8
TX	Wilbarger	Beaver Creek	33098-H8
TX	Wilbarger	Franklin Bend	33099-G1
TX	Wilbarger	Northeast Lake Kemp	33099-G2
TX	Wilbarger	Santa Rosa Lake SW	33099-G4
TX	Wilbarger	Lake Electra	33099-H1
TX	Wilbarger	Grayback	33099-H2
TX	Wilbarger	Santa Rosa Lake	33099-H3
TX	Wilbarger	Santa Rosa Lake NW	33099-H4
TX	Wilbarger	Harrold	34099-A1
TX	Wilbarger	Boggy Creek	34099-A2
TX	Wilbarger	Lockett	34099-A3
TX	Wilbarger	Rayland	34099-A4
TX	Wilbarger	Vernon	34099-B3
TX	Wilbarger	Tolbert	34099-B4
TX	Wilbarger	Davidson	34099-B1
TX	Wilbarger	Oklunion	34099-B2
TX	Wilbarger	Frederick SW	34099-C2
TX	Wilbarger	Northside	34099-C3
TX	Wilbarger	Northside	34099-C3
TX	Wilbarger	Odell	34099-C4
TX	Wilbarger	Elmer	34099-D3
TX	Wilbarger	Ayers Island	34099-D4
TX	Wilbarger	Electra	34098-A8
TX	Wilbarger	Cowboys Springs	34098-D8
TX	Willacy	No. of Port Isabel SW	26097-C2
TX	Willacy	La Leona	26097-C4
TX	Willacy	Paso Real	26097-C5
TX	Willacy	Paso Real	26097-C5
TX	Willacy	Willamer SW	26097-C6
TX	Willacy	Santa Rosa	26097-C7
TX	Willacy	No. of Port Isabel NW	26097-D2
TX	Willacy	Green Island	26097-D3
TX	Willacy	Hawk Island	26097-D4
TX	Willacy	Willamer	26097-D5
TX	Willacy	San Perlita South	26097-D6
TX	Willacy	Raymondville	26097-D7
TX	Willacy	Lasara	26097-D8
TX	Willacy	So. of Potrero Lopeno SE	26097-E3
TX	Willacy	Port Mansfield	26097-E4

Wetland Areas

State	County	7.5 Topo Quad Name	USGS Map #
TX	Willacy	El Jardin	26097-E5
TX	Willacy	San Perlita North	26097-E6
TX	Willacy	Yturria	26097-E7
TX	Willacy	La Sal Vieja	26097-E8
TX	Williamson	Beaukiss	30097-D2
TX	Williamson	Structure	30097-D3
TX	Williamson	Coupland	30097-D4
TX	Williamson	Pflugerville East	30097-D5
TX	Williamson	Pflugerville West	30097-D6
TX	Williamson	Jollyville	30097-D7
TX	Williamson	Thrall	30097-E3
TX	Williamson	Taylor	30097-E4
TX	Williamson	Hutto	30097-E5
TX	Williamson	Round Rock	30097-E6
TX	Williamson	Leander	30097-E7
TX	Williamson	Nameless	30097-E8
TX	Williamson	San Gabriel	30097-F2
TX	Williamson	Granger	30097-F4
TX	Williamson	Weir	30097-F5
TX	Williamson	Georgetown	30097-F6
TX	Williamson	Leander NE	30097-F7
TX	Williamson	Liberty Hill	30097-F8
TX	Williamson	Davilla	30097-G3
TX	Williamson	Bartlett	30097-G4
TX	Williamson	Jarrell	30097-G5
TX	Williamson	Cobbs Cavern	30097-G6
TX	Williamson	Florence	30097-G7
TX	Williamson	Mahomet	30097-G8
TX	Williamson	Ding Dong	30097-H7
TX	Williamson	Travis Peak	30098-E1
TX	Williamson	Bertram	30098-F1
TX	Winkler	Pyote NE	31103-F1
TX	Winkler	Wink South	31103-F2
TX	Winkler	Soda Lake NE	31103-F3
TX	Winkler	Kermit	31103-G1
TX	Winkler	Wink North	31103-G2
TX	Winkler	Cheyenne Draw SE	31103-G3
TX	Winkler	Vesrue	31103-H1
TX	Winkler	Kermit NW	31103-H2
TX	Winkler	Cheyenne Draw	31103-H3
TX	Winkler	Cowden Place	31102-F7
TX	Winkler	China Ranch	31102-F8
TX	Winkler	Amburgey Ranch	31102-G7
TX	Winkler	Wheeler Ranch	31102-G8
TX	Winkler	Notrees	31102-H7
TX	Winkler	Notress NW	31102-H8
TX	Winkler	Bedford Ranch	32102-A7
TX	Winkler	YT Ranch	32102-A8
TX	Winkler	Pyote NE	31103-F1
TX	Winkler	Wink South	31103-F2
TX	Winkler	Soda Lake NE	31103-F3
TX	Winkler	Kermit	31103-G1
TX	Winkler	Wink North	31103-G2

Wetland Areas

State	County	7.5 Topo Quad Name	USGS Map #
TX	Winkler	Cheyenne Draw SE	31103-G3
TX	Winkler	Vesrue	31103-H1
TX	Winkler	Kermit NW	31103-H2
TX	Winkler	Cheyenne Draw	31103-H3
TX	Winkler	Cowden Place	31102-F7
TX	Winkler	China Ranch	31102-F8
TX	Winkler	Amburgey Ranch	31102-G7
TX	Winkler	Wheeler Ranch	31102-G8
TX	Winkler	Notrees	31102-H7
TX	Winkler	Notrees NW	31102-H8
TX	Wise	Rhome	33097-A4
TX	Wise	Cottondale	33097-A6
TX	Wise	Boonsville	33097-A7
TX	Wise	Bluett	33097-B4
TX	Wise	Decatur	33097-B5
TX	Wise	Bridgeport East	33097-B6
TX	Wise	Bridgeport West	33097-B7
TX	Wise	Wizard Wells	33097-B8
TX	Wise	Slidell	33097-C4
TX	Wise	Pecan Creek	33097-C5
TX	Wise	Alvord	33097-C6
TX	Wise	Chico	33097-C7
TX	Wise	Crafton	33097-C8
TX	Wise	Greenwood	33097-D4
TX	Wise	New Harp	33097-D5
TX	Wise	Smyrna	33097-D6
TX	Wise	Sunset	33097-D7
TX	Wise	Selma	33097-D8
TX	Wise	Hood	33097-E3
TX	Wood	Hawkins	32095-E2
TX	Wood	Crow	32095-E3
TX	Wood	Lindale	32095-E4
TX	Wood	Van Lake	32095-E5
TX	Wood	Hainesville	32095-F3
TX	Wood	Mineola	32095-F4
TX	Wood	Golden	32095-F5
TX	Wood	Grand Saline	32095-F6
TX	Wood	Rhonesboro	32095-G2
TX	Wood	Cartwright	32095-G3
TX	Wood	Quitman	32095-G4
TX	Wood	Calvary	32095-G5
TX	Wood	Alba	32095-G6
TX	Wood	Winnsboro	32095-H3
TX	Wood	Pleasant Grove	32095-H4
TX	Wood	Yantis	32095-H5
TX	Wood	Arbala	32095-H6
TX	Yoakum	Tokio SE	33102-A5
TX	Yoakum	Pleasant Hill	33102-A6
TX	Yoakum	Plains SE	33102-A7
TX	Yoakum	Ink Basin	33102-A8
TX	Yoakum	Tokio	33102-B5
TX	Yoakum	Tokio NW	33102-B6
TX	Yoakum	Plains	33102-B7

Wetland Areas

State	County	7.5 Topo Quad Name	USGS Map #
TX	Yoakum	Plains NW	33102-B8
TX	Yoakum	Plains 1 SE	33102-C5
TX	Yoakum	Plains 1 SW	33102-C6
TX	Yoakum	Two B Ranch	33102-C7
TX	Yoakum	Two B Ranch SW	33102-C8
TX	Yoakum	Plains 1 NE	33102-D5
TX	Yoakum	Plains 1 NW	33102-D6
TX	Yoakum	Schooler Ranch	33102-D7
TX	Yoakum	Two B Ranch NW	33102-D8
TX	Yoakum	Seagraves NW	32102-H6
TX	Yoakum	Denver City	32102-H7
TX	Yoakum	Higginbotham	32102-H8
TX	Young	Graham	33098-A5
TX	Young	South Bend	33098-A6
TX	Young	Murray	33098-A8
TX	Young	Bryson	33098-B4
TX	Young	Lake Eddleman	33098-B5
TX	Young	Newcastle	33098-B6
TX	Young	Proffitt	33098-B7
TX	Young	Proffitt Crossing	33098-B8
TX	Young	Markley	33098-C4
TX	Young	Loving	33098-C5
TX	Young	True	33098-C6
TX	Young	Olney	33098-C7
TX	Young	Padgett	33098-C8
TX	Young	Darnell Branch	33098-D4
TX	Young	Prickly Pear Branch	33098-D5
TX	Young	Bobcat Bluff	33098-D6
TX	Young	Lake Olney	33098-D7
TX	Young	Megargel	33098-D8
TX	Young	Costello Island	32098-H4
TX	Young	Cove Creek	32098-H5
TX	Young	Ivan North	32098-H6
TX	Young	Eliasville	32098-H7
TX	Young	Crystal Falls	32098-H8
TX	Young	Ross Mountain	33098-A4
TX	Zapata	Falcon Village	26099-E2
TX	Zapata	Salineno	26099-E1
TX	Zapata	Lopeno	26099-F1
TX	Zapata	Beckwith Arm	26099-F2
TX	Zapata	Arroyo Miguel	26099-G1
TX	Zapata	Arroyo Clareno	26099-G2
TX	Zapata	Zapata SE	26099-G3
TX	Zapata	Arroyo Huisache	26099-H1
TX	Zapata	Arroyo Veleno	26099-H2
TX	Zapata	Zapata NW	26099-H4
TX	Zapata	Zapata	26099-H3
TX	Zapata	Escobas	27099-A1
TX	Zapata	Mogotes Hill	27099-A2
TX	Zapata	Arroyo Burro	27099-A3
TX	Zapata	San Ygnacio	27099-A4
TX	Zapata	Chargos Creek	27099-B1
TX	Zapata	Las Ovejas Creek	27099-B2

Wetland Areas

State	County	7.5 Topo Quad Name	USGS Map #
TX	Zapata	Arroyo Salado East	27099-B3
TX	Zapata	Agua Azul Creek East	27099-C1
TX	Zapata	Agua Azul Creek West	27099-C2
TX	Zapata	Blancas Creek South	27099-C3
TX	Zapata	O'Keefe Lake	27099-C4
TX	Zapata	Randado	27098-A8
TX	Zapata	Albercas Ranch	27098-C8
TX	Zapata	Cuevitas SW	26098-G8
TX	Zapata	Guerra	26098-H8
TX	Zavala	Olmos Creek	29100-A1
TX	Zavala	Cayetano Creek	28100-E1
TX	Zavala	Cometa	28100-F1
TX	Zavala	Chacon Creek SE	28100-G1
TX	Zavala	Chacon Creek NE	28100-H1
TX	Zavala	Crystal City	28099-F7
TX	Zavala	Carrizo Springs NW	28099-F8
TX	Zavala	Batesville SW	28099-G6
TX	Zavala	Beef Hollow Creek	28099-G8
TX	Zavala	Batesville	28099-H5
TX	Zavala	Batesville NW	28099-H6
TX	Zavala	Gross Tank	29099-A4
TX	Zavala	Lone Tree Hill	29099-A5
TX	Zavala	Batesville Hill	29099-A6
TX	Zavala	Pulliam Ranch	29099-A7
TX	Zavala	Sand Mountain	29099-A8

THIS PAGE INTENTIONALLY LEFT BLANK

FEDERAL FISHERIES

Federal Natural Trustee - Department of the Interior,
Division of U.S. Fish and Wildlife Service (USFWS)

USFWS Region IV - Arkansas and Louisiana
USFWS Region II - Texas, New Mexico and Oklahoma

THIS PAGE INTENTIONALLY LEFT BLANK

12/09/93

Page 1

Federal Fisheries Database Report

State	Facility Name	Contact Person	Address	City	Zip Code	Phone #
TX	INKS DAM	ROBERT LINDSAY/DAVID	ROUTE 2	BURNET	78611-0000	512-793-2474
TX	SAN MARCOS	RICHTER				
		WILLIAM M.	ROUTE 1, BOX 159D	SAN MARCOS	78666-0000	512-353-0011
		SEAWELL/TOM BRANDT				
TX	UVALDE	LLOYD	BOX 708	UVALDE	78802-0000	512-353-0011
		STROBECK/MANUEL				
		ULIBARRI				

STATE FISHERIES

State Natural Trustee - Texas Parks and Wildlife Department
Fisheries and Wildlife Division

THIS PAGE INTENTIONALLY LEFT BLANK

STATE FISHERY FACILITIES
(by District, State & Territory)

<u>Facility/Type</u>	<u>Project Leader/Assistant</u>	<u>Address</u>	<u>Telephone</u>
<u>State of Texas</u>			
Fisheries Division:			
Coastal Fisheries	Ralph Rayburn	4200 Smith School Rd. Austin, TX 78744 Coastal Fisheries	512-389-4863 FAX-389-4383
Fish Hatcheries	Gene McCarty	4200 Smith School Rd. Austin, TX 78744 Fish Hatcheries	512-389-4859 FAX-389-4388
Inland Fisheries	Philip Durocher	4200 Smith School Rd. Austin, TX 78744 Inland Fisheries	512-389-4860 FAX-389-4383
Fish Hatchery:			
A. E. Wood		P.O.Box 947 (1/2-mi. E.Staples Rd) San Marcos, TX 78667-0947	512-353-0572 FAX-353-0629
Dow Chemical Rearing Ponds		P.O.Box 2991-G Freeport, TX 77541-2991	409-238-1884
Dundee		Farm Road 1180; Rt. 1 Electra, TX 76360	817-586-1576 FAX-586-0089
Jasper		63 West; Rt. 2, Box 535 Jasper, TX 75951	409-384-2221
Possum Kingdom		Highway 16; HC 51, Box 13 Graford, TX 76045	817-779-2301
Tyler		Spur 164, Greenbriar Rd. Rt. 21, Box 311 Tyler, TX 75709	214-592-7570
Fisheries Management Field Station:			
Abilene		5325 N. 3rd. Abilene, TX 79603	915-692-0921
Bryan		1004 E. 26th Bryan, TX 77803	409-822-5067

THIS PAGE INTENTIONALLY LEFT BLANK

NATIONAL PARKS

Federal Natural Trustee - Department of the Interior
Division of National Park Service

THIS PAGE INTENTIONALLY LEFT BLANK

12/09/93

Page 1

National Parks Database Report

County	State	Facility Name	Area Type	Facility Address	City	Zip	Phone	Office Hours	Contact
Bexar	TX	San Antonio Missions Natl	National	2202 Roosevelt	San Antonio	782104919	5122295701	8:00 AM To 4:30	Amdor, Robert
Blanco	TX	Lyndon B Johnson Nhp	National	P.O. Box 329	Johnson City	786360000	5128687128	8:00 AM To 5:00	Webb, Melody
Brewster	TX	Big Bend National Park	National Park	Panther Junction	Big Bend Nat'l	798340000	9154772251	8:00 AM To 5:00	Arnberger,
Brewster	TX	Rio Grande Wild & Scenic	National	Panther Junction	Big Bend	798340000	9154772251	8:00 AM To 5:00	Arnberger,
Cameron	TX	Palo Alto Battlefield Nhs	National	9405 South Padre	Corpus Christi	784180000	5129372621	8:00 AM To 4:30	
Culberson	TX	Guadalupe Mountains	National Park	Hc 60, Box 400	Salt Flat	798479400	9158283251	8:00 AM To 4:30	Henderson,
El Paso	TX	Chamizal National Memorial	National	800 South San	El Paso	799050000	9155327273	8:00 AM To 4:30	Sontag, William
Hutchinson	TX	Lake Meredith National	Recreation Area	P.O. Box 1438	Fritch	790360000	8068573151	8:30 AM To 5:00	Mc Crary,
Jeff Davis	TX	Fort Davis National	National	P.O. Box 1456	Fort Davis	797340000	9154263225	8:00 AM To 5:00	Cherif, Kevin G.
Jefferson	TX	Big Thicket Land	Land Resources	P.O. Box 7408	Beaumont	777060000	4098392430	8:00 AM To 4:30	Jewell, William
Jefferson	TX	Big Thicket National	National	3785 Milam	Beaumont	777010000	4098392689	8:00 AM To 4:30	Switzer, Ronald
Potter	TX	Alibates Flint Quarries NM	National	P.O. Box 1438	Fritch	790360000	8068573151	8:30 AM To 5:00	Mc Crary,
Southwest	TX	Padre Island National	National	9405 South Padre	Corpus Christi	784180000	5129372621	8:00 AM To 4:30	Farabee,
Val Verde	TX	Amistad National	Recreation Area	P.O.Box 420367	Del Rio	788420000	5127757491	8:00 AM To 5:00	Reyes, Robert

THIS PAGE INTENTIONALLY LEFT BLANK

DRINKING WATER INTAKES

THIS PAGE INTENTIONALLY LEFT BLANK

Texas Public Water System - Surface Water Intakes Located as of 2/17/93

2/17/93

Standard report

Page 1

List Does Not Include ALL Intakes

PWS ID	WATER SOURCE	LATITUDE	LONGITUDE	WATERBODY
0030040	S0030040A	310922	941537	
0100044	S0100044A	293935	993201	SPRING ADJACENT TO SABINAL RIVER
0100044	S0100044B	294243	992656	SPRING ADJACENT TO WEST SECO CREEK
0110041	S0110041A	300841	971618	LAKE BASTROP
0130001	S0130001A	281417	975637	NUECES RIVER
0140005	S0140005A	310412	972628	LEON RIVER
0140016	S0140016A	310736	973057	BELTON LAKE
0140028	S0140028A	311041	972808	BELTON LAKE
0140028	S0140028B	311148	972733	
0140042	S0140042A	305631	973216	SPRING IN CAVE
0140074	S0140074A	310030	973033	LAMPASAS RIVER
0140161	S0140161A	310104	973850	STILLHOUSE HOLLOW LAKE
0140162	S0140162A	311059	972811	BELTON LAKE
0160002	S0160002A	300535	982550	BLANCO RIVER
0160004	S0160004A	301951	981446	PEDERNALES RIVER
0190021	S0190021A	332301	941540	CANEY CREEK RESERVOIR
0200005	S0200005A	285819	952049	DOW LARGE CANAL
0200497	S0200497A	290209	952813	BRAZOS RIVER
0230004	S0230004A	343243	1012619	MACKENZIE RESERVOIR
0250003	S0250003A	315130	990059	LAKE BROWNWOOD
0250014	S0250014A	315019	990014	PECAN BAYOU
0250015	S0250015A	315018	990013	LAKE BROWNWOOD
0250020	S0250020A	314956	990017	LAKE BROWNWOOD
0250021	S0250021A	314932	990458	LAKE BROWNWOOD
0250031	S0250031A	315358	990118	LAKE BROWNWOOD
0270008	S0270008A	304451	982259	INKS LAKE
0270009	S0270009A	304455	982347	INKS LAKE
0270009	S0270009B	304455	982347	
0270013	S0270013A	303256	982013	LAKE LYNDON B. JOHNSON
0270026	S0270026A	303350	981653	COLORADO RIVER
0270028	S0270028A	303402	981557	COLORADO RIVER
0270029	S0270029A	303038	980806	LAKE TRAVIS
0270067	S0270067A	302847	980842	
0270068	S0270068A	303354	982041	LAKE LYNDON B. JOHNSON
0270081	S0270081A	302849	980806	LAKE TRAVIS
0270105	S0270105A	304521	982231	INKS LAKE
0280018	S0280018A	294000	973915	
0290003	S0290003A	282958	964603	GUADALUPE RIVER
0290005	S0290005A	283320	963722	TERMINAL RESERVOIR
0290051	S0290051A	283529	965126	LAKE
0300001	S0300001A	322232	992213	BAIRD LAKE
0300002	S0300002A	321902	992844	LAKE CLYDE
0310003	S0310003A	260311	974946	RIO GRANDE
0310003	S0310003B	260822	974931	LA FERIA RESERVOIR
0310005	S0310005A	260347	971317	RESERVOIR
0310005	S0310005B	260540	971837	EL TULAR
0310005	S0310005C	260543	971822	EL TULAR
0310059	S0310059A	260224	973254	RESACA DEL RANCHO VIEJO
0320001	S0320001A	330321	950108	PICKET SPRING BRANCH
0340005	S0340005A	331750	941015	WRIGHT PATMAN LAKE

0360018 S0360018A 294626 944112 LAKE ANAHUAC

2/17/93

Standard report

Page 2

FWS ID	WATER SOURCE	LATITUDE	LONGITUDE	WATERBODY
0360018	S0360018A	294015	944029	TERMINAL RESERVOIR
0360022	S0360022A	294536	945300	BARBERS HILL CANAL
0360022	S0360022B	294536	945353	TERMINAL RESERVOIR
0360030	S0360030A	294725	943757	LONE STAR CANAL
0360030	S0360030B	294715	943758	TERMINAL RESERVOIR
0360030	S0360030C	294625	944112	LAKE ANAHUAC
0390001	S0390001A	334952	981138	TERMINAL RESERVOIR
0390001	S0390001B	335052	981101	LITTLE WICHTITA RIVER
0390002	S0390002A	340141	981519	PETROLIA RESERVOIR
0390021	S0390021A	334952	982212	LITTLE WICHITA RIVER
0410001	S0410001A	320225	1001606	OAK CREEK RESERVOIR
0410002	S0410002B	315342	1003102	E.V. SPENCE RESERVOIR
0410002	S0410002C	315340	1003103	E.V. SPENCE RESERVOIR
0410011	S0410011A	315546	1003500	LAKE E V SPENCE
0420001	S0420001A	320150	992756	LAKE COLEMAN
0420001	S0420001B	315010	993337	HORDS CREEK RESERVOIR
0420002	S0420002A	315017	990013	LAKE BROWNWOOD
0420002	S0420002B	314613	991712	LAKE BROWNWOOD
0420002	S0420002C	314635	991711	LAKE BROWNWOOD
0460002	S0460002A	295146	980954	GUADALUPE RIVER
0470015	S0470015A	315806	982907	PROCTOR LAKE
0480012	S0480012A	313050	995501	CONCHO RIVER
0500002	S0500002A	310936	973020	BELTON LAKE
0540015	S0540015A	332728	1010521	WHITE RIVER RESERVOIR
0600001	S0600001A	332324	954141	BIG CREEK
0600016	S0600016A	332712	955147	NEW CITY LAKE
0600016	S0600016B	332634	955148	OLD CITY LAKE
0610002	S0610002A	330627	970152	GARZA-LITTLE ELM RESERVOIR
0650013	S0650013A	350000	1005344	GREENBELT RESERVOIR
0670001	S0670001A	322620	985905	LAKE CISCO
0670019	S0670019A	322147	984032	LAKE LEON
0680002	S0680002B	323510	1011219	LAKE J.B. THOMAS
0680002	S0680002C	321436	1011840	MOSS CREEK LAKE
0680002	S0680002D	315302	1022334	TERMINAL RESERVOIR
0680002	S0680002E	315255	1022332	
0710002	S0710002A	314508	1062935	RIO GRANDE
0730002	S0730002A	312007	965126	NEW CITY LAKE
0730002	S0730002B	311719	965805	BRAZOS RIVER
0750028	S0750028A	295508	964504	LAKE FAYETTE
0800001	S0800001A	330314	951256	BIG CYPRESS CREEK
0800001	S0800001B	330910	951355	MOUNT VERNON MUNICIPAL RESERVOIR
0810002	S0810002C	313006	961935	
0810002	S0810002D	313748	961825	
0810003	S0810003A	314742	962531	WORTHAM LAKE
0810003	S0810003B	314732	962741	WTF RESERVOIR

0810035	S0810035B	315607	960654	TERMINAL RESERVOIR
0840018	S0840018A	292245	945712	
0840019	S0840019B	292248	945407	TERMINAL RESERVOIR
0840153	S0840153A	292540	945839	CANAL
0840153	S0840153B	292327	945738	CANAL
0890001	S0890001A	292950	972717	GUADALUPE RIVER
0890001	S0890001B	292950	972718	GUADALUPE RIVER

2/17/93

Standard report

Page

FWS ID	WATER SOURCE	LATITUDE	LONGITUDE	WATERBODY
0890006	S0890006A	292802	972932	WOOD LAKE
0920001	S0920001A	323324	945724	LAKE GLADEWATER
0920004	S0920004A	322850	944811	SABINE RIVER
0920006	S0920006A	323418	950501	BIG SANDY CREEK
0940002	S0940002A	293304	975812	GUADALUPE RIVER
0940002	S0940002B	293304	975811	GUADALUPE RIVER
0970001	S0970001A	315805	982834	LEON RIVER
0970001	S0970001B	314235	980047	LEON RIVER
0970001	S0970001C	314210	980458	CITY LAKE
1010007	S1010007A	295741	944835	TRINITY RIVER
1010007	S1010007B	294653	950344	LYNCHBURG RESERVOIR
1010007	S1010007C	294140	950603	
1010118	S1010118A	295429	950321	SAN JACINTO RIVER AUTHORITY CANAL
1011116	S1011116A	295737	944835	TRINITY RIVER
1011116	S1011116B	294654	950345	LYNCHBURG RESERVOIR
1011116	S1011116C	293746	950550	TERMINAL RESERVOIR
1011116	S1011116D	293732	950350	TERMINAL RESERVOIR
1011742	S1011742A	294814	950208	COASTAL INDUSTRIAL AUTHORITY CANAL
1011770	S1011770A	295740	944835	TRINITY RIVER
1011770	S1011770B	294653	950345	LYNCHBURG RESERVOIR
1011770	S1011770C	293747	950551	TERMINAL RESERVOIR
1011770	S1011770D	293050	950242	TERMINAL RESERVOIR
1012008	S1012008A	295741	944835	TRINITY RIVER
1012008	S1012008B	294653	950344	LYNCHBURG RESERVOIR
1012008	S1012008C	293747	950551	TERMINAL RESERVOIR
1012008	S1012008D	293625	950125	TERMINAL RESERVOIR
1020002	S1020002A	324245	941403	BIG CYPRESS BAYOU
1020002	S1020002B	324245	941403	
1020002	S1020002C	324245	941403	
1020025	S1020025A	324156	941014	BIG CYPRESS BAYOU
1020059	S1020059A	322639	942921	BRANDY BRANCH
1040018	S1040018A	330443	993451	LAKE STAMFORD
1070005	S1070005A	321239	954553	LAKE ATHENS
1070019	S1070019A	321550	960623	CEDAR CREEK RESERVOIR
1070069	S1070069A	321421	960811	CEDAR CREEK RESERVOIR
1070092	S1070092A	321805	960639	CEDAR CREEK RESERVOIR
1070094	S1070094A	321524	960413	CEDAR CREEK RESERVOIR
1070167	S1070167A	321830	960734	CEDAR CREEK RESERVOIR
1070190	S1070190A	321537	960905	CEDAR CREEK RESERVOIR

1070190	S1070190B	322121	961203	CEDAR CREEK RESERVOIR
1070206	S1070206A	321508	960535	CEDAR CREEK RESERVOIR
1080001	S1080001A	260548	981541	RIO GRANDE
1080002	S1080002A	260912	980359	DONNA RESERVOIRS
1080003	S1080003A	261724	975747	ELEVATED DITCH
1080004	S1080004A	261723	981208	RESERVOIR
1080006	S1080006A	261213	981311	RESERVOIR
1080006	S1080006B	261114	981442	BOEYE RESERVOIR
1080007	S1080007A	260857	975434	ELEVATED CANAL
1080008	S1080008A	261233	981944	CITY RESERVOIR
1080010	S1080010A	261151	980026	TERMINAL RESERVOIR
1080011	S1080011A	261104	975919	WCID #9 CANAL
1080011	S1080011B	261101	975918	WCID #9 CANAL

2/17/93

Standard report

Page 4

PWS ID	WATER SOURCE	LATITUDE	LONGITUDE	WATERBODY
1080022	S1080022A	261458	982958	LA JOYA LAKE
1080022	S1080022B	261307	982340	WTF RESERVOIR
1080022	S1080022C	261337	982337	MAIN CANAL
1080022	S1080022D	261515	982324	CANAL
1080023	S1080023B	261805	975549	
1080029	S1080029A	261726	980750	CANAL
1080029	S1080029B	262252	980734	SANTA CRUZ CANAL
1080029	S1080029C	262700	975410	MAIN BRANCH NE CANAL
1080029	S1080029D	261424	980745	TERMINAL RESERVOIR
1080029	S1080029E	261354	980143	TERMINAL RESERVOIR
1080033	S1080033A	261643	981640	ELEVATED DITCH
1080069	S1080069A	262439	975850	MONTE ALTO RESERVOIR UNIT NO 1
1080075	S1080075A	262302	982053	TERMINAL RESERVOIR
1090030	S1090030A	315602	964537	NAVARRO MILLS LAKE
1090068	S1090068A	315457	971128	AQUILLA LAKE
1110100	S1110100A	322454	974029	LAKE GRANBURY
1120002	S1120002A	331001	953826	CENTURY LAKE
1130010	S1130010A	312504	953333	
1140001	S1140001A	315702	1003547	LAKE EV SPENCE
1140001	S1140001B	323510	1011219	LAKE JB THOMAS
1140001	S1140001C	321436	1011841	MOSS CREEK LAKE
1160012	S1160012A	325430	960115	LAKE TAWAKONI
1160048	S1160048A	325553	955826	LAKE TAWAKONI
1160052	S1160052A	325208	960420	LAKE TAWAKONI
1160052	S1160052B	325001	955845	LAKE TAWAKONI
1160052	S1160052C	325023	960516	LAKE TAWAKONI
1230001	S1230001A	301003	940633	NECHES RIVER
1230003	S1230003A	295936	940121	FORT ARTHUR FRESH WATER CANAL
1230006	S1230006A	295848	940020	FORT ARTHUR FRESH WATER CANAL
1230009	S1230009A	295323	935632	CANAL
1230010	S1230010A	295830	935711	LOWER NECHES VALLEY AUTHORITY CANAL
1230012	S1230012A	295730	935506	TERMINAL RESERVOIR
1230012	S1230012B	295747	935503	CANAL

1230021	S1230021A	295606	941356	GALLIER CANAL
1230021	S1230021B	295443	940823	EASTERN EXTENSION OF GALLIER CANAL
1230039	S1230039A	300117	942426	LOWER NECHES VALLEY AUTHORITY CANA
1230082	S1230082A	295209	940405	DRUMMON CANAL
1250001	S1250001A	274725	980339	LAKE CORPUS CHRISTI
1250001	S1250001B	280221	975235	TERMINAL RESERVOIR-"LAKE ALICE"
1270001	S1270001A	324335	995235	ANSON SOUTH LAKE
1270002	S1270002A	330345	993445	LAKE STAMFORD
1270002	S1270002B	324911	1000508	SOUTH LAKE
1270003	S1270003A	330345	993445	
1300001	S1300001A	294910	984614	BOERNE LAKE
1330009	S1380009A	324952	990050	MILLERS CREEK RESERVOIR
1330058	S1330058A	300031	992217	SOUTH FORK GUADALUPE RIVER
1330108	S1330108A	300309	990956	GUADALUPE RIVER
1340001	S1340001A	302907	994547	SOUTH LLANO RIVER
1390002	S1390002A	335011	953349	PAT MAYSE LAKE
1390002	S1390002B	334330	953404	LAKE CROOK
1470002	S1470002A	313428	963114	NAVASOTA RIVER
1470006	S1470006A	313848	963442	LAKE MEXIA

2/17/93

Standard report

Page

PWS ID	WATER SOURCE	LATITUDE	LONGITUDE	WATERBODY
1470031	S1470031A	312608	962254	LAKE LIMESTONE
1490002	S1490002A	282747	981121	FRIO RIVER
1500001	S1500001A	304507	984036	LLANO RIVER
1500002	S1500002A	303407	982438	LAKE LYNDON B. JOHNSON
1500003	S1500003A	305122	982602	LAKE BUCHANAN
1500009	S1500009A	303338	982546	LAKE LYNDON B. JOHNSON
1500010	S1500010A	303436	982508	LAKE LYNDON B. JOHNSON
1500015	S1500015A	303252	982058	LAKE LYNDON B. JOHNSON
1500037	S1500037A	304503	982504	LAKE BUCHANAN
1500043	S1500043A	303249	982255	LAKE LYNDON B. JOHNSON
1500075	S1500075A	304450	982355	INKS LAKE
1550005	S1550005A	313417	965549	NEW LAKE MART
1550008	S1550008A	313446	971150	WACO LAKE
1550011	S1550011A	313203	972528	LIMESTONE QUARRY
1560001	S1560005A	282856	982132	CHOKE CANYON RESERVOIR
1580001	S1580001A	324530	942028	
1580001	S1580001B	324529	942028	
1580065	S1580065A	324950	943958	LAKE O' THE PINES
1650001	S1650001A	315702	1003547	LAKE SPENCE
1650001	S1650001B	323510	1011219	LAKE THOMAS
1650001	S1650001C	321436	1011840	MOSS CREEK LAKE
1670001	S1670001A	312207	983903	COLORADO RIVER
1670001	S1670001B	312222	983835	TERMINAL RESERVIOR
1670009	S1670009A	312736	984241	UN-NAMED TRIBUTARY TO PECAN BAYOU
1680001	S1680001A	322039	1005510	LAKE COLORADO CITY
1690001	S1690001A	332826	975145	LAKE AMON G. CARTER
1690002	S1690002A	335154	973931	LAKE NOCONA

1690013	S1690013A	332652	975312	SCS 8 RESERVOIR ON KIEL CREEK
1730005	S1730005A	335111	1005153	ROARING SPRING
1740003	S1740003A	313523	944942	LAKE NACADOCHES
1750002	S1750002A	315728	964121	NAVARRO MILLS LAKE
1750002	S1750002B	320438	962430	HALBURT LAKE
1770003	S1770003A	320325	1001737	OAK CREEK RESERVOIR
1780003	S1780003A	275203	973757	TERMINAL RESERVOIR
1780003	S1780003B	275134	973712	NUECES RIVER
1780005	S1780005A	274803	973947	TERMINAL RESERVOIR
1780005	S1780005B	275155	973819	NUECES RIVER
1820001	S1820001A	323907	980705	PALO PINTO CREEK
1820001	S1820001B	324114	980700	BRAZOS RIVER
1820001	S1820001C	324911	980222	LAKE MINERAL WELLS
1820003	S1820003A	325629	981319	KEECHI CREEK
1820005	S1820005A	323159	983341	TUCKER LAKE
1820007	S1820007A	323448	982344	
1820015	S1820015A	325300	983342	
1820017	S1820017A	325211	983035	POSSUM KINGDOM LAKE
1820018	S1820018A	325332	983310	POSSUM KINGDOM LAKE
1820020	S1820020A	325256	983122	POSSUM KINGDOM LAKE
1820020	S1820020B	325253	983123	POSSUM KINGDOM LAKE
1820024	S1820024A	325358	983322	POSSUM KINGDOM LAKE
1820024	S1820024B	325358	983324	POSSUM KINGDOM LAKE
1820025	S1820025A	325252	982651	POSSUM KINGDOM LAKE
1820025	S1820025B	325256	982653	POSSUM KINGDOM LAKE

2/17/93

Standard report

Page 6

PWS ID	WATER SOURCE	LATITUDE	LONGITUDE	WATERBODY
1820029	S1820029A	325251	982704	POSSUM KINGDOM LAKE
1820034	S1820034A	325330	983240	POSSUM KINGDOM LAKE
1820036	S1820036A	325114	982900	POSSUM KINGDOM LAKE
1820036	S1820036B	325114	982900	POSSUM KINGDOM LAKE
1820039	S1820039A	325114	982830	POSSUM KINGDOM LAKE
1820046	S1820046A	325249	982659	POSSUM KINGDOM LAKE
1820048	S1820048A	325356	982637	POSSUM KINGDOM LAKE
1820049	S1820049A	325420	982611	POSSUM KINGDOM LAKE
1820049	S1820049B	325419	982608	POSSUM KINGDOM LAKE
1820050	S1820050A	325033	982923	POSSUM KINGDOM LAKE
1820053	S1820053A	325306	982805	POSSUM KINGDOM LAKE
1820053	S1820053B	325306	982803	POSSUM KINGDOM LAKE
1820053	S1820053C	325305	982805	POSSUM KINGDOM LAKE
1820054	S1820054A	325327	982815	POSSUM KINGDOM LAKE
1820055	S1820055A	325315	983321	POSSUM KINGDOM LAKE
1820062	S1820062A	325327	983409	POSSUM KINGDOM LAKE
1830001	S1830001A	320158	942513	LAKE MURVAUL
1840007	S1840007A	324601	980030	LAKE MILSAP
1880001	S1880001A	354236	1013303	LAKE MEREDITH
1900001	S1900001A	325304	955612	LAKE TAWAKONI
1940002	S1940002A	333722	950230	LANGFORD CREEK LAKE

2000001	S2000001A	314553	1000202	LAKE BALLINGER
2000003	S2000003A	315622	995208	LAKE WINTERS
2000003	S2000003B	315708	995219	LAKE WINTERS
2020001	S2020001A	312437	934655	TOLEDO BEND RESERVOIR
2020014	S2020014A	311331	933904	TOLEDO BEND RESERVOIR
2030001	S2030001A	313036	940626	CITY LAKE
2050003	S2050003A	280251	975217	LAKE FORK RESERVOIR
2050011	S2050011A	275254	973736	NUECES RIVER
2050011	S2050011B	275337	971453	TERMINAL RESERVOIR
2060013	S2060013A	310121	982631	SPRING
2080001	S2080001A	323544	1010828	LAKE J.B. THOMAS
2090001	S2090001A	323927	992134	MCCARTY LAKE
2090002	S2090002A	323200	991033	MORAN LAKE
2090002	S2090002B	323153	991057	DDEF CREEK
2100001	S2100001A	314418	940937	LAKE CENTER
2100001	S2100001B	314418	940937	LAKE CENTER
2100019	S2100019A	314547	935025	TOLEDO BEND RESERVOIR
2120004	S2120004A	321421	951037	LAKE TYLER
2120064	S2120064A	320922	952804	LAKE PALESTINE
2120064	S2120064B	320920	952803	LAKE PALESTINE
2140002	S2140002A	263317	990942	FALCON RESERVOIR
2140003	S2140003A	263050	990658	RIO GRANDE
2140004	S2140004A	261946	984532	RIO GRANDE
2140004	S2140004B	261954	984522	RIO GRANDE
2140006	S2140006A	261429	983839	RIO GRANDE
2140007	S2140007A	262424	990110	RIO GRANDE
2140018	S2140018A	262206	984819	RIO GRANDE
2150001	S2150001A	323853	985207	LAKE DANIEL
2150008	S2150008A	325309	983525	POSSUM KINGDOM LAKE
2150009	S2150009A	325315	983540	POSSUM KINGDOM LAKE
2200013	S2200013A	325822	970318	CANAL/LAKE GRAPEVINE

2/17/93

Standard report

Page

FWS ID	WATER SOURCE	LATITUDE	LONGITUDE	WATERBODY
2210001	S2210001A	323548	994051	FORT PHANTOM HILL LAKE
2210001	S2210001B	321404	995320	ABILENE
2210005	S2210005A	320225	993201	LAKE COLEMAN
2240001	S2240001A	331010	991116	LAKE THROCKMORTON
2240002	S2240002A	330108	990357	LAKE WOODSON
2250015	S2250015A	325149	944304	LAKE O'THE PINES
2260006	S2260006A	312244	1002919	LAKE NASWORTHY
2270001	S2270001A	301553	974509	TOWN LAKE
2270001	S2270001B	301852	974629	LAKE AUSTIN
2270001	S2270001C	301747	974716	LAKE AUSTIN
2270011	S2270011A	302846	975507	LAKE TRAVIS
2270027	S2270027A	302401	975558	LAKE TRAVIS
2270041	S2270041A	302041	974838	COLORADO RIVER
2270003	S2270003A	302114	975124	LAKE AUSTIN
2270102	S2270102A	302212	980111	LAKE TRAVIS

2270113	S2270113A	302307	975449	LAKE AUSTIN
2270231	S2270231A	301945	975041	LAKE AUSTIN
2270235	S2270235A	301930	975511	LAKE AUSTIN
2270243	S2270243A	302546	980331	LAKE TRAVIS
2270252	S2270252A	302107	975200	LAKE AUSTIN
2280016	S2280016A	305516	951625	LAKE LIVINGSTON
2300009	S2300009A	323516	950412	LAKE LOMA
2330001	S2330001A	292223	1005259	SPRING ON TRIB. TO SAN FELIPE CREEK
2330001	S2330001B	292224	1005305	SPRING ON TRIB. TO SAN FELIPE CREEK
2340001	S2340001A	323219	955114	MILL CREEK LAKE
2340002	S2340002A	324228	955409	EDGEWOOD CITY LAKE
2340005	S2340005B	324348	960041	WILLS POINT RESERVOIR
2340019	S2340019A	324832	955511	LAKE TAWAKONI
2400001	S2400001A	273125	993125	RIO GRANDE
2400001	S2400001B	273123	993127	RIO GRANDE
2400001	S2400001C	273352	993038	RIO GRANDE
2400001	S2400001D	273417	992851	TERMINAL RESERVOIR
2400022	S2400022A	272154	992825	TERMINAL RESERVOIR
2400022	S2400022B	272155	993008	RIO GRANDE
2450003	S2450003A	262437	974726	
2460001	S2460001A	304019	974330	LAKE GEORGETOWN
2460004	S2460004A	303946	972308	GRANGER LAKE
2490005	S2490005A	331312	974942	LAKE BRIDGEPORT
2490011	S2490011A	332134	972325	
2490021	S2490021A	331356	975144	LAKE BRIDGEPORT
2500003	S2500003A	324917	953132	
2520003	S2520003A	332637	984655	LAKE COOPER
2530002	S2530002A	265144	991708	FALCON RESERVOIR
2530003	S2530003A	270241	992635	FALCON RESERVOIR
2530004	S2530004A	265108	991541	FALCON RESERVOIR
2530015	S2530015A	264133	991148	FALCON RESERVOIR
2530017	S2530017A	264317	991131	FALCON RESERVOIR

Texas Surface Water Sources for Public Water Supply

2/17/93

Standard Report

Page

Pws_id	Blname	Plant
0010001	LK PALESTINE	
0050001	LAKE CARTER	
0050001	LAKE KICKAPOO	
0050012	LK MEGARGEL NEW	
0050012	LK MEGARGEL OLD	
0050013	LK ARROWHEAD	
0050013	LK KICKAPOO	
0050013	LK WINDTHORST	
0100037	MEDINA LAKE	
0110041	LAKE BASTROP	
0130001	NUECES RIVER	MORRILL WATER PLANT
0140005	LEON RIVER	
0140016	LAKE BELTON	
0140042	SPRING	
0140161	LAKE STILLHOUSE	
0160002	BLANCO RIVER	
0160004	PERDENALES RVR	
0190004	MILWOOD RESERVO	
0190004	WRIGHT PATMAN	
0190021	CANEY CREEK	
0190021	ELLIOTT CRK RES	
0200027	BRAZOS RIVER	
0200049	BRAZOS RIVER	
0200232	BRAZOS RIVER	
0200497	BRAZOS RIVER	
0220018	RIO GRANDE	
0230003	LAKE THEO	
0230004	LAKE MACKENZIE	
0250003	LAKE BROWNWOOD	
0250014	LAKE BROWNWOOD	
0250015	LAKE BROWNWOOD	
0250020	LK BROWNWOOD	
0250021	LK BROWNWOOD	
0250031	LAKE BROWNWOOD	
0250032	LAKE BROWNWOOD	
0270001	INKS LAKE	
0270008	INKS LAKE	
0270009	INKS LAKE	
0270013	LAKE LBJ	
0270026	LK MARBLE FALL	PLANT #1
0270028	LK MARBLE FALLS	
0270029	LAKE TRAVIS	
0270030	INKS LAKE	
0270035	LAKE TRAVIS	WTP #1
0270035	LAKE TRAVIS	WTP #2
0270036	LK MARBLE FALLS	
0270049	LAKE LBJ	LAKE PLANT #1
0270081	LK TRAVIS	
0270105	INKS LAKE	
0280018	SAN MARCOS RIVE	
0290003	GUADALUPE RIVER	

s_id	B1name	Plant
90005	GUADALUPE RIVER	
90051	GUADALUPE RVR	
90054	GUADALUPE RIVER	
00001	BAIRD LAKE	
00002	LAKE CLYDE	
10001	RIO GRANDE	PLANT #1
10001	RIO GRANDE	PLANT #2
10002	RIO GRANDE	DOWNTOWN PLANT
10002	RIO GRANDE	M F RUNNION PLT
10003	RIO GRANDE	
10004	RIO GRANDE	
10005	RIO GRANDE	
10006	RIO GRANDE	
10007	RIO GRANDE	
10009	RIO GRANDE	
10026	RIO GRANDE	
10031	RIO GRANDE	
10059	RIO GRANDE	
10087	RIO GRANDE	
10096	RIO GRANDE	
20001	BOB SANDLIN	
40005	LK WRIGHT PATMA	
50002	TRINITY RIVER	WINNIE-STOWELL
50018	TRINITY RIVER	
50022	TRINITY RIVER	
50030	TRINITY RIVER	
70002	LK ACKER	
70002	LK JACKSONVILLE	
90001	LITTLE WICHITA	
90002	LAKE PETROL	
90017	LK ARROWHEAD	
90018	LAKE ARROWHEAD	
90021	LAKE ARROWHEAD	
10001	OAK CREEK RES	
10002	LAKE SPENCE	
10002	MOUNTAIN CRK LK	
10011	LAKE SPENCE	
20001	HORD'S CREEK	
20001	LAKE COLEMAN	
20002	LAKE BROWNWOOD	
20002	LAKE SANTANA	
20002	LAKE SEALY	
30044	LAKE LAVON	
30044	LAKE LAVON	PLANT #2
60001	GUADALUPE RIVER	TREATMENT PLANT
60082	GUADALUPE RIVER	
70015	LAKE PROCTOR	
80012	CONCHO RVR	
80012	HICKORY	
00002	LAKE BELTON	
40015	WHITE RIVER LK	
70004	LAKE GRAPEVINE	

Pws_id	Blname	Plant
0570004	LAKE LEWISVILLE	
0570004	LAKE TAWAKONI	
0570004	LK RAY HUBBARD	
0570078	TRINITY RIVER	
0600001	BIG CREEK LAKE	
0600016	NEW CITY LAKE	
0600016	OLD CITY LAKE	
0610002	LAKE LEWISVILLE	
0610004	LK. LEWISVILLE	
0650013	LK GREENBELT	
0670001	LAKE CISCO	
0670019	LAKE LEON	
0680002	CRMWP SPENCE TH	
0700001	LK BARDWELL	
0700005	JOE POOL LAKE	
0700008	LK WAXAHACHIE	
0710002	RIO GRANDE	
0720029	THURBER LAKE	
0730002	MARLIN CITY LK	
0740001	LAKE BONHAM	
0750028	COLORADO RIVER	
0800001	CITY LAKE	
0800001	LK CYPRESS SPGS	
0800003	LK CYPRESS SPGS	PLANT #1
0800003	LK CYPRESS SPGS	PLANT #2
0810002	CITY LAKE	
0810003	CITY LAKE	
0810035	RICHLD/CMERS RS	
0840019	BRAZOS RIVER	
0840153	BRAZOS RIVER	
0890001	GUADALUPE RIVER	GONZALES WTP
0890006	GUADALUPE RIVER	HWY 183 STATION
0890006	GUADALUPE RIVER	WATER TREATMENT PLT
0900003	LAKE MEREDITH	
0910003	LK RANDELL LK	
0910037	LK TEXOMA	
0920001	LK GLADEWATER	
0920004	LAKE CHEROKEE	
0920004	SABINE RIVER	
0920006	BIG SANDY CRK	
0930040	GIBBONS CREEK	
0940002	GUADALUPE RIVER	PLANT #1 & #2
0940022	GUADALUPE RIVER	
0950004	LK MEREDITH	
0970001	LEON RIVER	
1010007	TRINITY	X STREET
1010013	SAN JACINTO RIV	
1010118	LAKE HOUSTON	
1010312	TRINITY RIVER	
1010353	TRINITY RIVER	
1010818	TRINITY RVR	
1011033	IWTC	

s_id	Blname	Plant
11099	SAN JACINTO RIV	
11116	TRINITY RVR	
11168	TRINITY RIVER	9502 BAYPORT BLVD
11336	TRINITY RIVER	
11464	TRINITY RIVER	
11467	TRINITY RIVER	
11506	TRINITY RIVER	
11525	TRINITY RIVER	
11527	TRINITY RIVER	
11562	SAN JACINTO RIV	
11574	TRINITY RIVER	
11575	TRINITY RIVER	
11577	TRINITY RIVER	
11580	TRINITY RIVER	
11650	TRINITY RIVER	12212 PORT ROAD
11742	TRINITY RIVER	
11752	TRINITY RIVER	
11770	TRINITY RIVER	
12008	TRINITY RIVER	
12202	TRINITY RIVER	
12402	TRINITY RIVER	
12722	TRINITY RIVER	
12763	TRINITY RVR	
12802	TRINITY RIVER	
12841	TRINITY RIVER	BAYPORT BLVD PLT
20002	BIG CYPRESS BAY	
20025	CYPRESS BAYOU	
20059	BRANDY BRANCH R	
40018	LK STAMFORD	
40019	LAKE STAMFORD	
70004	CEDAR CRK LAKE	
70005	LAKE ATHENS	
70019	CEDAR CRK LAKE	
70069	CEDAR CRK LAKE	
70096	CEDAR CRK LAKE	
70106	CEDAR CREEK LK	
70150	CEDAR CRK LAKE	
70158	CEDAR CRK LAKE	
70167	CEDAR CRK RSVR	
70190	CEDAR CREEK LK	TOLOSA PLANT
70190	CEDAR CREEK LK	TOOL PLANT
70206	CEDAR CRK LK	
80001	RIO GRANDE	
80002	RIO GRANDE	
80003	RIO GRANDE	
80004	RIO GRANDE	
80005	RIO GRANDE	
80006	RIO GRANDE	
80007	RIO GRANDE	
80008	RIO GRANDE	
80009	RIO GRANDE	PLANT #1
80009	RIO GRANDE	PLANT #2

Pws_id	Blname	Plant
1080010	RIO GRANDE RVR	
1080011	RIO GRANDE	
1080022	RIO GRANDE	
1080023	RIO GRANDE	
1080029	RIO GRANDE	
1080029	RIO GRANDE	PLANT #1
1080029	RIO GRANDE	PLANT #2
1080029	RIO GRANDE	PLANT #3
1080029	RIO GRANDE	PLANT #4
1080029	RIO GRANDE	PLANT #5
1080033	RIO GRANDE	
1080069	RIO GRANDE	
1080075	RIO GRANDE	
1080088	RIO GRANDE	
1090030	NAVARRO MILLS R	
1090068	AQUILLA LAKE	
1110001	LAKE GRANBURY	PUMP STAT #4
1110001	LK GRANBURY	
1110004	LAKE GRANBURY	ELECTRODIALYSISREVER
1110100	LAKE GRANBURY	
1120002	LK SULPHUR SPGS	
1130010	HOUSTON CO LAKE	
1140001	LK SPE/THO/MOSS	WATER PLANT
1140027	LK SPENCE-THOMA	
1160003	LAKE TAWAKONI	
1160004	C LAKES/TAWAKON	
1160005	CITY LAKES	
1160012	LAKE TAWAKONI	
1160018	GREENVILLE	
1160018	LAKE LAVON	
1160018	LAKE TAWAKONI	
1160028	LAKE TAWAKONI	
1160048	LK TAWAKONI	
1160052	LAKE TAWAKONI	LAKEVIEW
1160052	LAKE TAWAKONI	SHAWNEE SHORES
1160052	PVT LAKE	MOUNTAINVIEW
1170001	LAKE MEREDITH	
1170001	OGALLALA	
1190001	LAKE BRYSON	
1190002	LAKE JACKSBORO	
1230001	NECHES RIVER	PINE ST WTP
1230003	NECHES RIVER	
1230006	LNVA CANAL	
1230009	NECHES RIVER	19TH ST WTP
1230010	LNVA CANAL	
1230012	LNVA CANAL	
1230021	LNVA CANAL	BEAUMONT TIE-IN
1230021	LNVA CANAL	FANNETT PLANT
1230021	LNVA CANAL	LABELLE PLANT
1230032	LNVA CANAL	
1230039	NECHEC RIVER	
1230071	NECHES RIVER	

s_id	B1name	Plant
00082	PONDS/SURFACE	
00001	LK CORPUS CHRIS	ALICE WTP
00003	LK PAT CLEBURNE	
00018	LAKE GRANDBURY	
00001	LAKE HUBBARD	
00001	SOUTH LAKE	
00002	LAKE STAMFORD	
00002	SOUTH LAKE	HAMLIN WTP
00003	LAKE STAMFORD	
00004	CEDAR CREEK LK	
00005	CEDAR CRK LK	
00006	LK ELMO/TAWAKON	
00030	GUADALUPE RIVER	
00058	CYPRESS CREEK	
00108	GUADALUPE RIVER	LOIS ST
00108	GUADALUPE RIVER	STADIUM DR
00001	SOUTH LLANO RIV	
00009	MILLER CRK RES	
00002	LAKE CROOK	
00002	PAT MAYSE RESV	
00002	NAVASOTA RIVER	
00006	LAKE MEXIA	
00031	LK LIMESTONE	
00002	FRIO RIVER	THREE RIVERS WTP
00001	LLANO RIVER	
00002	LAKE LBJ	
00008	LK BUCHANAN	
00009	LAKE LBJ	
00010	LAKE LBJ	
00012	LLANO RIVER	
00015	LAKE LBJ	
00037	LAKE BUCHANAN	
00045	INKS LAKE	
00077	LAKE LBJ	
00095	INKS LAKE	
00002	LK MERIDETH	
00005	LAKE MART	
00008	LAKE WACO	MT CARMEL
00008	LAKE WACO	RIVERSIDE
00011	TONK CREEK	WATER TREATMENT PLT
00005	CHOKE CANYON LK	
00001	BIG CYPRESS CRK	
00065	LK O THE PINES	
00001	CRMWD-LK SPENCE	
00001	RIO GRANDE	
00003	RIO GRANDE RIV	
00006	RIO GRANDE RVR	STORAGE AT SITE
00001	COLORADO RIVER	
00001	LITTLE RIVER	
00001	COLORADO RVR	
00009	NEW HORIZON LK	

1680001 LK COLORADO CIT

2/17/93

Standard Report

Page

Pws_id	Blname	Plant
-----	-----	-----
1680006	LK COLO CITY	
1690001	LK AMON G CARTE	
1690002	LAKE NOCONA	
1720002	ELLISON CRK RES	
1730005	PERMIAN-ALLUVIM	
1750002	LAKE HALBERT	
1750002	NAVARRO MILLS	
1750003	NAVARRO MILLS L	
1770002	LAKE TRAMMEL	
1770002	LK SWEETWATER	
1770002	OAK CREEK LAKE	
1770003	OAK CREEK LAKE	
1780003	NUECES RIVER	STEVENS WTP
1780005	NUECES RIVER	WATER TREATMENT PLT
1810050	SRA CANAL	
1810114	SABINE RIVER	
1810139	SABINE RIVER	
1820001	MINERAL WELLS L	
1820001	PALO PINTO LAKE	
1820003	KEECHI CREEK	
1820005	LAKE TUCKER	
1820007	GORDON LAKE	
1820007	LONG LAKE	
1820015	POSSUM KINGDOM	
1820017	POSSUM KINGDOM	
1820018	LAKE GRAHAM	
1820018	POSSUM KINGDOM	
1820020	POSS KINGDOM LK	PUMP STAT #1
1820020	POSS KINGDOM LK	PUMP STAT #2
1820025	HAULED WATER	TRUCKED BY GLEN YORK
1820025	P K LAKE	
1820029	POSSUM KINGD LK	
1820034	LAKE EDDIEMAN	
1820034	P K LAKE	
1820036	POSSUM KINGDOM	
1820039	POSSUM KINGDOM	
1820048	P. K. LAKE	
1820049	POSSUM KINGDOM	
1820050	POSSUM KINGDOM	
1820054	POSSUM KINGDOM	
1820056	POSSUM KGDM LKE	MAIN
1820060	POSSUM KGDM LKE	MAIN PLANT
1820062	POSSUM KGDM LKE	MAIN
1820063	LK EDDELMAN	TRANSPORTED BY TRUCK
1820063	POSSUM KGDM LKE	MAIN
1820065	POSSUM KGDM LK	WTP 1
1830001	LK MURVAUL	
1840003	EAGLE MOUNTAIN	
1840005	LK WEATHERFORD	
1840007	CTY MINERAL WEL	

10007 LAKE MILLSAP
70129 LAKE LIVINGSTON

'17/93

Standard Report

Page 8

s_id	Blname	Plant
30001	LK MEREDITH	
00001	LK TAWAKONI	
00004	LAKE TAWAKONI	
10002	LK MEREDITH	
10002	LANGFORD LAKE	
50004	T&P LAKE	
00001	VALLEY CREEK LK	
00003	ELM CREEK LAKE	
10026	SPRING	
20001	TOLEDO BEND RES	
20008	TOLEDO BEND RES	
20013	TOLEDO BEND	
20014	TOLEDO BEND	
20020	TOLEDO BEND RES	
30001	CITY LAKE	
10032	LK LIVINGSTON	
50003	LK CORPUS CHRIS	STANDLEA WTR PLT
50011	NUECES	RINCON BOOSTER STA
50011	NUECES	SEABOARD BOOSTER STA
50011	NUECES	WATER TREATMENT PLT
50035	NUECES RIVER	E I DUPONT PLT
50013	SPRING/ELLENBGR	SPRING PARK
30001	LK J B THOMAS	
30001	HUBBARD CRK LK	
30001	LK MCCARTY	
30002	LK HUBBARD	
30002	MORAN LAKE	
00001	MILL CREEK	
00001	PINKSTON	
00019	TOLEDO BEND	
20064	LK PALESTINE	
10002	FALCON LAKE	
10003	RIO GRANDE	
10004	RIO GRANDE	
10006	RIO GRANDE RVR	
10007	RIO GRANDE	
10018	RIO GRANDE	
50001	HUBBARD CRK. LK	
50001	LAKE DANIELS	
50008	POSSUMKINGDOM	
50009	POSSUM KGDM LK	PUMP HOUSE
50021	HUBBARD CRK LK	
00001	CEDAR CRK RES	SOUTHWEST WTP
00001	LK ARLINGTON	
00002	EGL MOUNTAIN LK	
00012	CEDAR CRK RESER	ROLLING HILLS
00012	EAGLE MT LAKE	
00012	LAKE BENBROOK	NORTH/SOUTH HOLLY
00012	LAKE WORTH	NORTH/SOUTH HOLLY

2200012	RICHLAND-CHAM	ROLLING HILLS
2200013	LAKE GRAPEVINE	
2200013	LK ARLINGTON	

2/17/93

Standard Report

Page

Pws_id	Blname	Plant
-----	-----	-----
2200013	RAY HUBBARD	
2200016	EAGLE MTN LAKE	TARRANT CO MUD 1 PLT
2200016	LK WORTH/EAGLE	
2200018	CEDAR CRK RESER	
2200018	LAKE ARLINGTON	
2200029	LAKE BENBROOK	
2200029	LAKE WORTH	
2200044	EAGLE MTN LAKE	
2200069	LK WORTH	
2200166	EAGLE MTN. LAKE	
2200199	LAKE ARLINGTON	
2210001	HUBBARD CRK LK.	GRIMES/NORTHEAST WTP
2210001	LAKE ABILENE	ABILENE WTP
2210001	LK FT PHANTOM	NORTHEAST PLANT
2210005	LAKE COLEMAN	
2240001	LK THROCKMORTON	
2240002	HUBBARD CRK LK	
2240002	WOODSON LAKE	
2250001	LK BOB SANDLIN	
2250001	LK TANKERSLEY	
2250015	LK O THE PINES	
2250015	WELSH LAKE	
2260001	LAKE SPENCE	
2260001	N CONCHO RIVER	
2260001	S CONCHO RIVER	
2260006	LK NASWORTHY	
2270001	LAKE AUSTIN	DAVIS WTP
2270001	LAKE AUSTIN	ULLRICH WTP
2270001	TOWN LAKE	GREEN WTP
2270007	LAKE TRAVIS	
2270011	LAKE TRAVIS	
2270012	LAKE TRAVIS	
2270027	LK TRAVIS	
2270038	LAKE TRAVIS	
2270041	LAKE AUSTIN	
2270083	LAKE AUSTIN	
2270092	LAKE TRAVIS	WTP #1
2270092	LAKE TRAVIS	WTP #2
2270102	LAKE TRAVIS	
2270144	LAKE TRAVIS	
2270167	LAKE AUSTIN	
2270171	LAKE AUSTIN	
2270172	LK TRAVIS	
2270189	LAKE AUSTIN	
2270231	LAKE AUSTIN	
2270235	LAKE AUSTIN	
2270243	LAKE TRAVIS	
2270252	LAKE AUSTIN	

0016 LK LIVINGSTON
 0009 LAKE LOMA
 0001 LAKE CANTON
 0002 CITY LAKE

17/93

Standard Report

Page 10

_id	Blname	Plant
-----	-----	-----
0005	CITY LAKE	
0005	LK TAWAKONI	
0012	LAKE TAWAKONI	
0012	W POINT CITY LK	
0019	LAKE TAWAKONI	
0058	TRINITY RIVER	
0001	BRAZOS RIVER	
0001	RIO GRANDE	DEL MAR PLANT
0001	RIO GRANDE	PLANT #1
0001	RIO GRANDE	PLANT #2
0022	RIO GRANDE	
0001	LK KICKA\ARROW	JASPER
0001	LK KICKA\ARROWH	CYPRESS
0002		
0002	LAKE ELECTRA	
0003	LK ARWHD/LK BUF	
0003	LK IOWA PARK	
0006	LK BUFFALO	
0006	LK IOWA PARK	
0006	LK KICKAPOO	
0001	RIO GRANDE RIV	
0003	RIO GRANDE RIVE	
0006	RIO GRANDE	
0001	LK GEORGETOWN	LAKE PLANT
0003	GEORGETOWN	
0009	LAKE TRAVIS	
0003	LK BRIDGEPORT	
0005	LAKE BRIDGEPORT	
0016	LK BRIDGEPORT	
0017	LK BRIDGEPORT	
0021	LAKE BRIDGEPORT	
0003	LAKE FORK	
0004	CYPRESS SPRINGS	
0001	LAKE EDDLEMAN	
0003	LAKE COOPER	
0002	FALCON LAKE	
0003	RIO GRANDE RVR	
0004	FALCON LAKE	
0017	FALCON LAKE	

Texas Public Water Supply Systems

Surface Water (Not Purchased)

2/17/93

Standard Report

Page

Pws_id	Alname	Alcity
-----	-----	-----
0010001	PALESTINE CITY OF	PALESTINE
0050001	ARCHER CITY	ARCHER CITY
0050012	MEGARGEL CITY OF	MEGARGEL
0050013	WINDTHORST WATER SUPPLY CORP	WINDTHORST
0100037	LAKE MEDINA SHORES	DALLAS
0110041	LCRA - SIM GIDEON STEAM PLANT	AUSTIN
0130001	BEEVILLE CITY OF	BEEVILLE
0140005	TEMPLE CITY OF	TEMPLE
0140016	BELL COUNTY WCID NO 1	KILLEEN
0140042	STAGECOACH INN	SALADO
0140161	CENTRAL TEXAS WSC	HARKER HEIGHTS
0160002	BLANCO CITY OF	BLANCO
0160004	PEDERNALES FALLS STATE PARK	KERRVILLE
0190004	TEXARKANA WATER UTILITY	TEXARKANA
0190021	RED RIVER ARMY DEPOT	TEXARKANA
0200027	DOW CHEM COMPANY - PLANT A	FREEPORT
0200049	MONSANTO CORP - CHOCOLATE BAYOU	ALVIN
0200232	DOW CHEM COMPANY - PLANT B	FREEPORT
0200497	BRAZOSPORT WATER AUTHORITY	LAKE JACKSON
0220018	LAJITAS ON THE RIO GRANDE	TERLINGUA
0230003	CAPROCK CANYON STATE PARK	TUSCOLA
0230004	MACKENZIE MUNICIPAL WATER AUTH	SILVERTON
0250003	LAKE BROWNWOOD STATE PARK	BROWNWOOD
0250014	BROWN COUNTY WID NO 1	BROWNWOOD
0250015	EARLY CITY OF	EARLY
0250020	BROOKESMITH WATER TREATMENT PLANT	BROWNWOOD
0250021	TEXAS 4-H CENTER	BROWNWOOD
0250031	THUNDERBIRD BAY SUBDIVISION	DALLAS
0250032	SANDY BEACH RECREATIONAL PARK	BROWNWOOD
0270001	BURNET CITY OF	BURNET
0270008	BUENA VISTA SUBDIVISION	BURNET
0270009	WILLOWS WATER SYSTEM	BUCHANAN DAM
0270013	COTTONWOOD SHORES CITY OF	MARBLE FALLS
0270026	MARBLE FALLS CITY OF	MARBLE FALLS
0270028	LOS ESCONDIDOS CORPORATION	MARBLE FALLS
0270029	LAKE SIDE BEACH CIVIC ASSOCIATION	SPICEWOOD
0270030	INKS LAKE STATE PARK	BURNET
0270035	WINDERMERE OAKS SUBDIVISION	AUSTIN
0270036	MEADOWLAKES MUD	MARBLE FALLS
0270049	GRANITE SHOALS CITY OF	GRANITE SHOALS
0270081	RIDGE HARBOR	SPICEWOOD
0270105	ROYS LAKESIDE CAMPGROUND	BURNET
0280018	GBRA - LULING PLANT	SEGUIN
0290003	UNION CARBIDE - SEADRIFT PLANT	PORT LAVACA
0290005	GBRA - PORT LAVACA	PORT LAVACA
0290051	BP CHEMICALS INCORP - GREENLAKE	PORT LAVACA
0290054	CARBON/GRAPHITE GROUP INC	PORT LAVACA
0300001	BAIRD CITY OF	BAIRD
0300002	CLYDE CITY OF	CLYDE
0310001	BROWNSVILLE PUBLIC UTILITY DIST	BROWNSVILLE
0310002	HARLINGEN WATER WORKS SYSTEM	HARLINGEN

_id	Alname	Alcity
0003	LA FERIA CITY OF	LA FERIA
0004	LOS FRESNOS CITY OF	LOS FRESNOS
0005	CAMERON COUNTY FWSD NO 1	PORT ISABEL
0006	RIO HONDO CITY OF	RIO HONDO
0007	SAN BENITO CITY OF	SAN BENITO
0009	SANTA ROSA CITY OF	SANTA ROSA
0026	OLMITO WATER SUPPLY CORPORATION	OLMITO
0031	ARROYO WATER SUPPLY CORPORATION	SAN BENITO
0059	VALLEY MUD NO 2 RANCHO VIEJO	RANCHO VIEJO
0087	US IMMIGRATION & NATURALIZATION SV	LOS FRESNOS
0096	EAST RIO HONDO WATER SUPPLY CORP	RIO HONDO
0001	PITTSBURG CITY OF	PITTSBURG
0005	INTERNATIONAL PAPER COMPANY	TEXARKANA
0002	TBCD - WINNIE-STOWELL	ANAHUAC
0018	TBCD - OAK ISLAND & DOUBLE BAYOU	ANAHUAC
0022	MILES INC	BAYTOWN
0030	TBCD - H E W	ANAHUAC
0002	JACKSONVILLE CITY OF	JACKSONVILLE
0001	HENRIETTA CITY OF	HENRIETTA
0002	PETROLIA CITY OF	PETROLIA
0017	TX PARKS & WILDLIFE - LK ARROWHEAD	TUSCOLA
0018	LAKE ARROWHEAD RANCH ESTATES	WICHITA FALLS
0021	ARROWHEAD LAKE LOTS	WICHITA FALLS
0001	BRONTE CITY OF	BRONTE
0002	ROBERT LEE CITY OF	ROBERT LEE
0011	ORYX ENERGY - SILVER PLANT	DALLAS
0001	COLEMAN CITY OF	COLEMAN
0002	SANTA ANNA CITY OF	SANTA ANNA
0012	BURKETT WATER SUPPLY CORPORATION	BURKETT
0044	NORTH TEXAS MUNICIPAL WATER DIST	WYLIE
0001	NEW BRAUNFELS UTILITIES	NEW BRAUNFELS
0082	RIVERSIDE WATER SYSTEM	CANYON LAKE
0015	UPPER LEON R MUNICIPAL WATER DIST	COMANCHE
0012	PAINT ROCK CITY OF	PAINT ROCK
0002	GATESVILLE CITY OF	GATESVILLE
0015	WHITE RIVER MUNICIPAL WATER DIST	SPUR
0004	DALLAS WATER UTILITY	DALLAS
0078	DALLAS COUNTY PARK CITIES MUD	DALLAS
0001	COOPER CITY OF	COOPER
0016	PECAN GAP CITY OF	PECAN GAP
0002	DENTON CITY OF	DENTON
0004	LEWISVILLE CITY OF	LEWISVILLE
0013	GREENBELT MIWA	CLARENDON
0001	CISCO CITY OF	CISCO
0019	EASTLAND CO WATER SUPPLY DIST NO 1	RANGER
0002	ODESSA CITY OF	ODESSA
0001	ENNIS CITY OF	ENNIS
0005	MIDLOTHIAN CITY OF	MIDLOTHIAN
0008	WAXAHACHIE CITY OF	WAXAHACHIE
0002	EL PASO WATER UTILITIES-PUB SERV B	EL PASO
0029	THURBER LAKE RESORT	MINGUS
0002	MARLIN CITY OF	MARLIN

Pws_id	Alname	Alcity
0740001	BONHAM CITY OF	BONHAM
0750028	FAYETTE POWER PROJECT - LCRA	LA GRANGE
0800001	MOUNT VERNON CITY OF	MOUNT VERNON
0800003	SOUTH FRANKLIN WATER SUPPLY CORP	MT VERNON
0810002	TEAGUE CITY OF	TEAGUE
0810003	WORTHAM CITY OF	WORTHAM
0810035	TARRANT CO WCID 1-RICHLAND CHAMBER	STREETMAN
0840019	STERLING CHEMICALS INC-TX CITY PLA	TEXAS CITY
0840153	GULF COAST WTR AUTHORITY- TX CITY	TEXAS CITY
0890001	GONZALES CITY OF	GONZALES
0890006	GONZALES COUNTY WATER SUPPLY CORP	GONZALES
0900003	PAMPA MUNICIPAL WATER SYSTEM	PAMPA
0910003	DENISON CITY OF	DENISON
0910037	RRA PRESTON SHORES WATER SYSTEM	WICHITA FALLS
0920001	GLADEWATER CITY OF	GLADEWATER
0920004	LONGVIEW CITY OF	LONGVIEW
0920006	WHITE OAK CITY OF	WHITE OAK
0930040	TMPA - GIBBONS CREEK SES	BRYAN
0940002	SEGUIN CITY OF	SEGUIN
0940022	SPRINGS HILL WATER SUPPLY CORP	SEGUIN
0950004	PLAINVIEW MUNICIPAL WATER SYSTEM	PLAINVIEW
0970001	HAMILTON CITY OF	HAMILTON
1010007	DEER PARK CITY OF	DEER PARK
1010013	HOUSTON CITY OF	HOUSTON
1010118	CROSBY MUNICIPAL UTILITY DISTRICT	CROSBY
1010312	PHILLIPS 66 CO - HOUSTON CHEMICAL	PASADENA
1010353	TX PARKS & WILDLIFE - SAN JACINTO	LA PORTE
1010818	LYONDELL POLYMERS CORPORATION	PASADENA
1011033	PETROLITE CORPORATION - BAYPORT	PASADENA
1011099	CHEVRON CHEMICAL COMPANY	BAYTOWN
1011116	ICI AMERICAS INCORPORATED	PASADENA
1011168	HOECHST/CELANESE CO-CLEAR LAKE PLT	HOUSTON
1011336	FMC CORP - BAY AREA BLVD	PASADENA
1011464	HOECHST CELANESE CHEMICAL CO	SEABROOK
1011467	BIG THREE INDUSTRIES-BAYPORT PLT	PASADENA
1011506	GOODYEAR TIRE & RUBBER CO-BAYPORT	LA PORTE
1011525	LUBRIZOL-BAYPORT	PASADENA
1011527	ARCO CHEMICAL CO-BAYPORT	PASADENA
1011562	EXXON-BAYTOWN REFINERY	BAYTOWN
1011574	DIXIE CHEMICAL-PLANT A	PASADENA
1011575	DIXIE CHEMICAL-PLANT B	PASADENA
1011577	PETROUNITED TERMINAL INC-BAYPORT	SEABROOK
1011580	AKZO CHEMICALS INCORPORATED	PASADENA
1011650	HUNTSMAN CHEMICAL	PASADENA
1011742	BAYTOWN AREA WATER AUTHORITY	BAYTOWN
1011752	LONZA INCORPORATED	LA PORTE
1011770	ROHM AND HAAS BAYPORT INCORPORATED	LAPORTE
1012008	BAYTANK HOUSTON INCORPORATED	SEABROOK
1012202	WELCHEM INC	PASADENA
1012402	EVAL COMPANY OF AMERICA (EVALCA)	PASADENA
1012722	CHEMICAL RESEARCH AND LICENSING CO	HOUSTON
1012763	HALDOR TOPSOE INCORPORATED	HOUSTON

s_id	Alname	Alcity
12802	GULF COAST WASTE DISPOSAL AUTH	PASADENA
12841	DIANAL AMERICA INCORPORATED	PASADENA
20002	MARSHALL CITY OF	MARSHALL
20025	THIOKOL CORP-LONGHORN DIVISION	MARSHALL
20059	PIRKEY POWER PLANT - SWEPKO	HALLSVILLE
40018	PAINT CREEK POWER STATION - WTU	ABILENE
40019	LAKESHORE SITES WATER CO	HASKELL
70004	TRINIDAD CITY OF	TRINIDAD
70005	ATHENS CITY OF	ATHENS
70019	EAST CEDAR CREEK FWSD - SOUTH PLT	MABANK
70069	BEACHWOOD ESTATES	DALLAS
70096	HIDDEN HILLS HARBOR	DALLAS
70106	CAROLYNN WATER SUPPLY CORPORATION	MABANK
70150	STAR HARBOR CITY OF	MALAKOFF
70158	NORTH TRINIDAD WATER DIST-WATERBOA	DALLAS
70167	EAST CEDAR CRK FWSD-BROOKSHIRE	MABANK
70190	WEST CEDAR CREEK MUNICIPAL UTILITY	KEMP
70206	CHEROKEE SHORES WATER SUPPLY	DALLAS
80001	ALAMO CITY OF	ALAMO
80002	DONNA CITY OF	DONNA
80003	EDCOUCH CITY OF	EDCOUCH
80004	EDINBURG CITY OF	EDINBURG
80005	ELSA CITY OF	ELSA
80006	MCALLEN CITY OF	MCALLEN
80007	MERCEDES CITY OF	MERCEDES
80008	MISSION CITY OF	MISSION
80009	PHARR CITY OF	PHARR
80010	SAN JUAN CITY OF	SAN JUAN
80011	WESLACO CITY OF	WESLACO
80022	LA JOYA WATER SUPPLY CORPORATION	LA JOYA
80023	LA VILLA CITY OF	LA VILLA
80029	NORTH ALAMO WATER SUPPLY CORP	EDINBURG
80033	SHARYLAND WATER SUPPLY CORPORATION	MISSION
80069	MONTE ALTO WATER AND SEWER	EDCOUCH
80075	USDA-APHIS-PPQ-RMSS	EDINBURG
80088	HIDALGO MUNICIPAL WATER DIST NO 1	MISSION
90030	POST OAK WATER SUPPLY CORPORATION	HUBBARD
90068	AQUILLA WATER SUPPLY DISTRICT	HILLSBORO
10001	GRANBURY CITY OF	GRANBURY
10004	OAK TRAIL SHORES	DALLAS
10100	LAKE GRANBURY WATER TREATMENT PLT	WACO
20002	SULPHUR SPRINGS CITY OF	SULPHUR SPRINGS
30010	HOUSTON COUNTY WCID NO 1	CROCKETT
40001	BIG SPRING CITY OF	BIG SPRING
40027	POWER RESOURCES INC - C R WING PT	BIG SPRING
60003	COMMERCE CITY OF	COMMERCE
60004	GREENVILLE CITY OF	GREENVILLE
60005	WOLFE CITY CITY OF	WOLFE CITY
60012	WEST TAWAKONI CITY OF	QUINLAN
60018	CASH WATER SUPPLY CORPORATION	GREENVILLE
60028	HOLIDAY ESTATES	WILLS POINT
60048	ROLLING HILLS	CORSICANA

Pws_id	Alname	Alcity
1160052	CRESTVIEW-SHAWNEE-LAKEVIEW-MTNVIEW	QUINLAN
1160061	WIND POINT PARK	LONE OAK
1170001	BORGER MUNICIPAL WATER SYSTEM	BORGER
1190001	BRYSON CITY OF	BRYSON
1190002	JACKSBORO CITY OF	JACKSBORO
1230001	BEAUMONT CITY OF	BEAUMONT
1230003	JEFFERSON COUNTY WCID NO 10	NEDERLAND
1230006	NEDERLAND CITY OF	NEDERLAND
1230009	PORT ARTHUR CITY OF	PORT ARTHUR
1230010	PORT NECHES CITY OF	PORT NECHES
1230012	GROVES CITY OF	GROVES
1230021	WEST JEFFERSON COUNTY MWD	BEAUMONT
1230032	GOODYEAR - BEAUMONT CHEMICAL PLANT	BEAUMONT
1230039	NOME CITY OF	NOME
1230066	E I DUPONT DE NEMOURS & CO INC	BEAUMONT
1230071	P D GLYCOL INCORPORATED	BEAUMONT
1230082	CHEMICAL WASTE MANAGEMENT INC	PORT ARTHUR
1250001	ALICE CITY OF	ALICE
1260003	CLEBURNE CITY OF	CLEBURNE
1260018	JOHNSON COUNTY RURAL WATER SUPPLY	CLEBURNE
1270001	ANSON CITY OF	ANSON
1270002	HAMLIN CITY OF	HAMLIN
1270003	STAMFORD CITY OF	STAMFORD
1290004	KEMP CITY OF	KEMP
1290005	MABANK CITY OF	MABANK
1290006	TERRELL CITY OF	TERRELL
1300001	BOERNE CITY OF	BOERNE
1300030	GUADALUPE RIVER STATE PARK	KERRVILLE
1330058	CAMP MYSTIC	HUNT
1330108	UPPER GUADALUPE RIVER AUTHORITY	KERRVILLE
1340001	JUNCTION CITY OF	JUNCTION
1380009	NORTH CENTRAL TX MUNICIPAL WTR AUT	MUNDAY
1390002	PARIS CITY OF	PARIS
1470002	GROESBECK CITY OF	GROESBECK
1470006	BISTONE MUNICIPAL WATER SUPPLY DIS	MEXIA
1470031	S L C WATER SUPPLY CORP	GROESBECK
1490002	THREE RIVERS CITY OF	THREE RIVERS
1500001	LLANO CITY OF	LLANO
1500002	LLANO COUNTY MUD NO 1	MARBLE FALLS
1500008	PARADISE POINT WATER SUPPLY CORP	TOW
1500009	SANDY HARBOR CONSTRUCTION INC	MARBLE FALLS
1500010	SANDY MOUNTAIN DEVELOPMENT COMPANY	SUNRISE BEACH
1500012	KINGSLAND WATER SUPPLY CORPORATION	KINGSLAND
1500015	LAKE LBJ MUNICIPAL UTILITY DIST	HORSESHOE BAY
1500037	LCRA-BUCHANAN DAM	BUCHANAN
1500045	CAMP LONGHORN - MAIN CAMP	BURNET
1500077	T C FERGUSON POWER PLANT - LCRA	MARBLE FALLS
1500095	ROCK-A-WAY PARK	BURNET
1520002	LUBBOCK PUBLIC WATER SYSTEM	LUBBOCK
1550005	MART CITY OF	MART
1550008	WACO CITY OF	WACO
1550011	CRAWFORD CITY OF	CRAWFORD

s_id	Alname	Alcity
60005	CHOKE CANYON STATE PARK - CALLIHAM	CALLIHAM
80001	JEFFERSON CITY OF	JEFFERSON
80065	NORTHEAST TEXAS MUNICIPAL WTR DIST	HUGHES SPRING
90001	STANTON CITY OF	STANTON
20001	EAGLE PASS CITY OF	EAGLE PASS
20003	MAVERICK COUNTY AIRPORT WATER WKS	EAGLE PASS
20004	EL INDIO WATER SUPPLY CORPORATION	EL INDIO
20006	LORAL AEROSPACE SYSTEMS	EL INDIO
40001	MENARD CITY OF	MENARD
50001	MIDLAND CITY OF	MIDLAND
60001	CAMERON CITY OF	CAMERON
70001	GOLDTHWAITE CITY OF	GOLDTHWAITE
70009	NEW HORIZONS RANCH & CENTER	GOLDTHWAITE
80001	COLORADO CITY CITY OF	COLORADO CITY
80006	TX UTIL GEN CO - MORGAN CREEK PLT	COLORADO CITY
90001	BOWIE CITY OF	BOWIE
90002	NOCONA CITY OF	NOCONA
20002	LONE STAR STEEL - MAIN PLANT	LONE STAR
30005	ROARING SPRINGS RANCH CLUB INCORP	ROARING SPRINGS
40003	NACOGDOCHES CITY OF	NACOGDOCHES
50002	CORSICANA CITY OF	CORSICANA
50003	DAWSON CITY OF	DAWSON
70002	SWEETWATER CITY OF	SWEETWATER
70003	NOLAN COUNTY FWSD NO 1 - BLACKWELL	BLACKWELL
80003	CORPUS CHRISTI CITY OF	CORPUS CHRISTI
80005	NUECES COUNTY WCID NO 3	ROBSTOWN
10050	NORTH STAR STEEL TEXAS INCORP	BEAUMONT
10114	E I DUPONT-SABINE RIVER WORKS	ORANGE
10139	ROSE CITY CITY OF	VIDOR
20001	MINERAL WELLS CITY OF	MINERAL WELLS
20003	GRAFORD CITY OF	GRAFORD
20005	STRAWN CITY OF	STRAWN
20007	GORDON CITY OF	GORDON
20015	POSSUM KINGDOM STATE REC AREA	TUSCOLA
20017	YMCA-CAMP GRADY SPRUCE-FRONTIER ES	DALLAS
20018	FOX HOLLOW CAMP	GRAHAM
20020	SANBAR VILLAGE	GRAFORD
20025	SCENIC POINT LODGE	GRAFORD
20029	VILLA CONDOMINIUMS ASSN	GRAFORD
20034	POSSUM HOLLOW MARINA	GRAHAM
20036	CAMP CONSTANTIN	DALLAS
20039	YMCA-CAMP GRADY SPRUCE-MAIN CAMP	DALLAS
20048	LANDING CONDOMINIUMS	WICHITA FALLS
20049	WILLOW CONDOMINIUMS	WICHITA FALLS
20050	SPORTSMANS WORLD MUD	STRAWN
20054	ONE MOUNTAIN PLACE R V PARK	GRAFORD
20056	TRADING POST THE	GRAFORD
20060	GROVES MECHANICAL	GRAFORD
20062	S & S SERVICE	GRAHAM
20063	LAKESHORE MARINA	GRAHAM
20065	PICKWICK HOME OWNERS ASSOCIATION	GRAFORD

1830001 CARTHAGE CITY OF

CARTHAGE

2/17/93

Standard Report

Page

Pws_id	Alname	Alcity
1840003	SPRINGTOWN CITY OF	SPRINGTOWN
1840005	WEATHERFORD CITY OF	WEATHERFORD
1840007	MILLSAP WATER SUPPLY CORPORATION	MILLSAP
1870129	LIVINGSTON REGIONAL WATER SUPPLY	HUNTSVILLE
1880001	AMARILLO MUNICIPAL WATER SYSTEM	AMARILLO
1900001	EMORY CITY OF	EMORY
1900004	POINT CITY OF	POINT
1910002	PALO DURO CANYON STATE PARK	TUSCOLA
1940002	CLARKSVILLE CITY OF	CLARKSVILLE
1950004	TOYAH CITY OF	TOYAH
2000001	BALLINGER CITY OF	BALLINGER
2000003	WINTERS CITY OF	WINTERS
2010026	NEW SALEM WATER SUPPLY CORP	REKLAW
2020001	HEMPHILL CITY OF	HEMPHILL
2020008	PARADISE POINT RV & MARINA	HEMPHILL
2020013	EL CAMINO BAY WATER SYSTEM	HEMPHILL
2020014	BEECHWOOD WATER SUPPLY CORPORATION	HEMPHILL
2020020	PENDLETON UTIL CORP-PENDLETON HARB	MARSHALL
2030001	SAN AUGUSTINE CITY OF	SAN AUGUSTINE
2040032	WATERWOOD MUNICIPAL UTIL DIST NO 1	HUNTSVILLE
2050003	MATHIS CITY OF	MATHIS
2050011	SAN PATRICIO MUNICIPAL WATER DIST	INGLESIDE
2050035	E I DUPONT DE NEMOURS & COMPANY	INGLESIDE
2060013	COLORADO BEND STATE PARK	AUSTIN
2080001	SNYDER CITY OF	SNYDER
2090001	ALBANY CITY OF	ALBANY
2090002	MORAN CITY OF	MORAN
2100001	CENTER CITY OF	CENTER
2100019	HUXLEY CITY OF	SHELBYVILLE
2120004	TYLER CITY OF	TYLER
2120064	LAKEWAY HARBOR	DALLAS
2140002	FALCON VILLAGE	FALCON HEIGHTS
2140003	FALCON RURAL WATER SUPPLY CORP	FALCON HEIGHTS
2140004	UNION WATER SUPPLY CORPORATION	GARCIAVILLE
2140006	LA GRULLA CITY OF	LA GRULLA
2140007	ROMA CITY OF	ROMA
2140018	STARR COUNTY W C I D NO 2	RIO GRANDE CITY
2150001	BRECKENRIDGE CITY OF	BRECKENRIDGE
2150008	BAILEY'S CAMP INCORPORATED	GRAHAM
2150009	WEST SIDE WATER GROUP	GRAHAM
2150021	3-G'S RECREATION INCORPORATED	BRECKENRIDGE
2200001	ARLINGTON CITY OF	ARLINGTON
2200002	AZLE CITY OF	AZLE
2200012	FT WORTH CITY OF	FORT WORTH
2200013	GRAPEVINE CITY OF	GRAPEVINE
2200016	TARRANT COUNTY MUD NO 1	FORT WORTH
2200018	MANSFIELD CITY OF	MANSFIELD
2200029	BENBROOK WATER & SEWER AUTHORITY	BENBROOK
2200044	COMMUNITY WATER SUPPLY CORPORATION	AZLE
2200069	RIVER OAKS CITY OF	FT WORTH

30166	TESCO - EAGLE MOUNT PLANT	FORT WORTH
30199	T R A - TARRANT CO WATER PROJECT	ARLINGTON

/17/93

Standard Report

Page 8

s_id	Alname	Alcity
-----	-----	-----
10001	ABILENE CITY OF	ABILENE
10005	LAWN CITY OF	LAWN
40001	THROCKMORTON CITY OF	THROCKMORTON
40002	WOODSON TOWN OF	WOODSON
50001	MT PLEASANT CITY OF	MT PLEASANT
50015	WELSH POWER PLANT - SWEPCO	PITTSBURG
60001	SAN ANGELO CITY OF	SAN ANGELO
60006	MATHIS FIELD-CITY OF SAN ANGELO	SAN ANGELO
70001	AUSTIN CITY OF	AUSTIN
70007	BRIARCLIFF VILLAGE OF	SPICEWOOD
70011	JONESTOWN WATER SUPPLY CORPORATION	JONESTOWN
70012	LAKEWAY MUNICIPAL UTILITY DISTRICT	AUSTIN
70027	TRAVIS CO WCID NO 17	AUSTIN
70038	TRAVIS CO WCID - POINT VENTURE	LEANDER
70041	RIVERCREST WATER SYSTEM INC	AUSTIN
70083	TRAVIS CO WCID NO 18	AUSTIN
70092	LAGO VISTA CITY OF	LAGO VISTA
70102	INVERNESS POINT WATER SYSTEM	AUSTIN
70144	SAIL HAVEN	AUSTIN
70167	GLENLAKE WATER SUPPLY CORPORATION	AUSTIN
70171	EMMA LONG METRO PARK	AUSTIN
70172	HURST CREEK MUNICIPAL UTIL DIST	AUSTIN
70189	DAVENPORT RANCH MUD NO 1	AUSTIN
70231	TRAVIS CO WCID NO 20	AUSTIN
70235	UPLANDS COMPANY	AUSTIN
70243	RESORT RANCH OF LAKE TRAVIS INC	SPICEWOOD
70252	RIVER PLACE ON LAKE AUSTIN	AUSTIN
80016	WESTWOOD SHORES MUNICIPAL UTIL DIS	TRINITY
80032	TRA-TRINITY COUNTY REGIONAL	HUNTSVILLE
00009	AMBASSADOR COLLEGE	BIG SANDY
40001	CANTON CITY OF	CANTON
40002	EDGEWOOD CITY OF	EDGEWOOD
40005	WILLS POINT CITY OF	WILLS POINT
40012	MAC BEE WATER SUPPLY CORP	WILLS POINT
40019	SOUTH TAWAKONI WATER SUPPLY CORP	WILLS POINT
60058	TRA-HUNTSVILLE TREATMENT PLANT	HUNTSVILLE
90001	BRENHAM CITY OF	BRENHAM
00001	LAREDO CITY OF	LAREDO
00022	RIO RURAL WATER COMPANY	LAREDO
30001	WICHITA FALLS CITY OF	WICHITA FALLS
30002	ELECTRA CITY OF	ELECTRA
30003	IOWA PARK CITY OF	IOWA PARK
30006	WICHITA VALLEY WATER SUPPLY CORP	HOLLIDAY
50001	RAYMONDVILLE CITY OF	RAYMONDVILLE
50003	LYFORD CITY OF	LYFORD
50006	SEBASTIAN WATER SUPPLY CORP	SEBASTIAN
60001	GEORGETOWN CITY OF	GEORGETOWN
60003	ROUND ROCK CITY OF	ROUND ROCK
60009	CEDAR PARK CITY OF	CEDAR PARK

2490003	BRIDGEPORT CITY OF	BRIDGEPORT
2490005	DECATUR CITY OF	DECATUR
2490016	WEST WISE RURAL WATER SUPPLY CORP	BRIDGEPORT

2/17/93

Standard Report

Page

Pws_id	Alname	Alcity
-----	-----	-----
2490017	RUNAWAY BAY CITY OF	RUNAWAY BAY
2490021	SID RICHARDSON SCOUT RANCH	FT WORTH
2500003	QUITMAN CITY OF	QUITMAN
2500004	WINNSBORO CITY OF	WINNSBORO
2520001	GRAHAM CITY OF	GRAHAM
2520003	OLNEY CITY OF	OLNEY
2530002	ZAPATA COUNTY WATERWORKS	ZAPATA
2530003	SAN YGNACIO MUNICIPAL UTILITY DIST	SAN YGNACIO
2530004	SIESTA SHORES WATERWORKS	ZAPATA
2530017	COX CAMP	ZAPATA

THIS PAGE INTENTIONALLY LEFT BLANK

12/10/93

State of Texas Inventory of Dams

County	Dam Name	Dam No.	Latitude	Longitude	Dam Type	Hazard	Contact	Contact Type
			32°01'00"	95°52'00"				
Anderson	Bass Haven Lake Dam	TX05119	32°01'36"	95°52'36"	Earth	Low	Edwin L. Cox, Sr.	Private
Anderson	Bass Haven Lake Dam	TX05119	32°01'36"	95°52'36"	Earth	Low	Edwin L. Cox, SR.	Private
Anderson	Bass Haven Lake Dam	TX05119	32°01'36"	95°52'36"	Earth	Low	Edwin L. Cox, SR.	Private
Anderson	Bass Haven Lake Dam	TX05119	32°01'36"	95°52'36"	Earth	Low	Edwin L. Cox, SR.	Private
Anderson	Bass Haven Lake Dam	TX05119	32°01'36"	95°52'36"	Earth	Low	Edwin L. Cox, SR.	Private
Anderson	Bass Haven Lake Dam	TX05119	32°01'36"	95°52'36"	Earth	Low	Edwin L. Cox, SR.	Private
Anderson	Blackburn Crossing Dam	TX00170	32°03'18"	95°26'18"	Earth	High	Upper Neches River	Water Dist
Anderson	Bomer Lake Dam No. 1	TX05817	31°58'48"	95°45'06"	Earth	Low	Elton Bomer	Private
Anderson	Broughton Lake Dam	TX00149	31°50'48"	95°38'00"	Earth	Low	Gordon Broughton	Private
Anderson	Broyles Lake Dam	TX00143	31°40'48"	95°36'00"	Earth	Low	Gordon Broyles	Private
Anderson	CWM Lake Dam	TX00172	32°01'36"	95°41'12"	Earth	Low	Lucille G.	Private
Anderson	Calhoun Lake No 2 Dam	TX00142	31°44'00"	95°34'18"	Earth	Low	Vernon Calhoun	Private
Anderson	Carroll Lake Dam	TX04360	31°48'24"	95°51'48"	Earth	Low	John S. Carroll	Private
Anderson	Catfish Lake Dam	TX05121	31°00'06"	95°57'06"	Earth	Low	Edwin L. Cox, Sr.	Private
Anderson	Charles E. Ham Lake Dam	TX00155	31°53'54"	95°35'06"	Earth	Low	Charles E. Ham	Private
Anderson	Circle R Dam No 1	TX00166	31°44'48"	95°32'18"	Earth	Low	Circle R Hunting	Private
Anderson	Circle R Dam No 2	TX00165	31°45'06"	95°32'30"	Earth	Low	Circle R Hunting	Private
Anderson	Cox Lake Dam	TX05118	31°58'24"	95°57'48"	Earth	Low	Edwin L. Cox, Sr.	Private
Anderson	Crystal Lake Dam	TX00139	31°44'42"	95°30'06"	Earth	Low	Palestine Fishing	Private
Anderson	De Young Lake Dam	TX00151	31°49'24"	95°41'30"	Earth	Low	Richard De Young	Private
Anderson	De Young Lake Dam	TX00151	31°49'24"	95°41'30"	Earth	Low	Richard De Young	Private
Anderson	Duggeys Lake Dam	TX00140	31°44'12"	95°44'12"	Earth	Low	Mrs. Sue Morris	Private
Anderson	Elkhart Lake Dam	TX00144	31°38'06"	95°33'06"	Earth	Significant	Pine Lodge Club,	Private
Anderson	Fisherman Paradise Lake Dam	TX05120	31°00'54"	95°54'12"	Earth	Low	Edwin L. Cox, Sr.	Private
Anderson	Gator Lake Dam	TX00175	32°00'18"	95°53'18"	Earth	Low	Edwin L. Cox, Jr.	Private
Anderson	Gooch Lake Dam	TX05132	31°43'54"	95°40'00"	Earth	Low	W. A. Gooch	Private
Anderson	Grover C. Walker Lake Dam	TX00159	31°48'36"	95°35'12"	Earth	Low	Grover C. Walker	Private
Anderson	Harrison Lake Dam	TX00152	31°49'48"	95°43'42"	Earth	Low	L. H. Harrison	Private
Anderson	Havelah Lake Dam	TX00160	31°49'48"	95°36'42"	Earth	Low	Edwin L. Cox, Jr.	Private
Anderson	Horn Lake Dam	TX00173	32°00'36"	95°44'00"	Earth	Low	Owner Unknown	Private
Anderson	Hudson Lake Dam	TX00154	31°45'36"	95°30'48"	Earth	Low	Sara C. Hudson	Private
Anderson	Ioni Lake Dam	TX00136	31°37'00"	95°27'24"	Earth	Low	Lake Ioni Fish &	Private
Anderson	JDM Lake Dam	TX00171	32°01'18"	95°43'00"	Earth	Low	Lucille G.	Private
Anderson	John B Jones Lake Dam	TX00150	31°56'30"	95°44'00"	Earth	Low	John B. Jones	Private
Anderson	Joyce Lake Dam	TX00161	31°45'12"	95°40'06"	Earth	Low	East Texas National	Private
Anderson	Killom Lake Dam	TX00168	31°45'18"	95°29'36"	Earth	Low	Silla L. Killon	Private
Anderson	Lake Creek WS SCS Site 1 Dam	TX00148	31°48'18"	95°51'00"	Earth	Low	Anderson-Houston	Soil,WtrCD
Anderson	Lake Creek WS SCS Site 2 Dam	TX00147	31°47'24"	95°50'24"	Earth	Low	Anderson-Houston	Soil,WtrCD
Anderson	Lake Dogwood Dam	TX00169	31°50'42"	95°29'42"	Earth	Low	Pacesetter	Private
Anderson	Lake Frankston Dam	TX00164	31°57'42"	95°32'18"	Earth	Low	Lake Frankston Fish	Private
Anderson	Lake Lodge Dam	TX00176	32°00'06"	95°56'42"	Earth	Low	Edwin L. Cox, Jr.	Private
Anderson	Lake Mary Dam	TX04862	31°41'48"	95°32'48"	Earth	Low	Lake Mary	Private
Anderson	Lakeview Methodist Lake Dam	TX00146	31°39'30"	95°41'36"	Earth	Low	Lakeview Methodist	Private

State of Texas Inventory of Dams

County	Dam Name	Dam No.	Latitude	Longitude	Dam Type	Hazard	Contact	Contact Type
Anderson	Lost Prairie Lake Dam	TX00167	31°47'48"	95°31'30"	Earth	Low	Lost Prairie Hunt &	Private
Anderson	Lowell Lewis Levee	TX09080	31°58'30"	95°27'30"	Earth	Low	Lowell V. Lewis	Private
Anderson	Lower City Lake Dam	TX05131	31°45'42"	95°40'00"	Earth	High	City of Palestine	Local Govt
Anderson	Lucky Lake Dam	TX00178	32°01'30"	95°48'00"	Earth	Low	Unknown	Private
Anderson	Lunceford Lake Dam	TX00177	32°01'12"	95°47'24"	Earth	Low	Orland Lunceford	Private
Anderson	M A Davey Lake Dam	TX00157	31°48'42"	95°34'24"	Earth	Low	M A Davey	Private
Anderson	Mays Lake Dam	TX00138	31°38'48"	95°29'06"	Earth	Low	G C Mays	Private
Anderson	McDonald Lake Dam	TX00156	31°51'48"	95°33'30"	Earth	Low	Brice N McDonald	Private
Anderson	Murchison Lake Dam	TX00174	32°00'30"	95°53'00"	Earth	Low	Edwin L. Cox, Jr.	Private
Anderson	Murphy Lake Dam	TX001037	31°34'42"	95°26'00"	Earth	Low	H H Murphy ET UX	Private
Anderson	Pat Morris Lake Dam	TX04361	31°44'18"	95°44'42"	Earth	Low	Donald M. Bolton,	Private
Anderson	Pineywoods Lake Dam	TX00163	31°58'42"	95°32'54"	Earth	High	Pine Hill Lake and	Private
Anderson	Robison Lake Dam	TX05990	31°47'47"	95°47'10"	Earth	Low	Jas L. Robison Eva	Private
Anderson	Summertree Ranch Lake Dam	TX06347	32°00'30"	95°28'00"	Earth	Low	Summertree Ranch-C	Private
Anderson	Upper City Lake Dam	TX05130	31°46'06"	95°39'54"	Earth	High	City of Palestine	Local Govt
Anderson	W A Smith Lake No 1 Dam	TX00158	31°51'00"	95°30'18"	Earth	Low	W. A. Smith	Private
Anderson	W T Moore Dam	TX05985	31°58'36"	95°33'30"	Earth	Low	William T Moore Md	Private
Anderson	Williams Lake Dam	TX00153	31°45'42"	95°30'30"	Earth	Low	Leander Williams	Private
Anderson	Wilson Lake Dam	TX00145	31°39'54"	95°41'24"	Earth	Low	Lakeview Methodist	Private
Anderson	Wolf Creek Lake Dam	TX00162	31°46'24"	95°41'48"	Earth	High	City of Palestine	Local Govt
Angelina	Blackburn Lake Dam	TX00970	31°22'24"	94°51'06"	Earth	Low	William Winston	Private
Angelina	Castleberry Dam	TX00973	31°19'48"	94°31'24"	Earth	Low	WB Castleberry	Private
Angelina	Clear Lake Dam	TX00971	31°24'18"	94°46'18"	Earth	Significant	Walter Keen	Private
Angelina	Ellen Trout Memorial Lake Dam	TX00975	31°22'30"	94°43'24"	Earth	Significant	City of Lufkin	Local Govt
Angelina	Fiberboard Lake Dam	TX00969	31°08'30"	94°48'42"	Earth	Low	Temple-Inland	Private
Angelina	Hans Lake Dam	TX00972	31°20'12"	94°34'24"	Earth	Low	William E. Hans	Private
Angelina	Jones Lake Dam	TX04362	31°21'30"	94°43'30"	Earth	Significant	City of Lufkin	Local Govt
Angelina	Koon Lake Dam	TX00974	31°17'30"	94°39'18"	Earth	Low	Kenneth Koon	Private
Angelina	Lake Kurth Dam	TX00976	31°27'06"	94°42'00"	Earth	High	Champion Paper	Private
Angelina	Lake Temple Dam	TX04764	31°16'30"	94°43'42"	Earth	High	Crown Colony	Private
Angelina	M M Flournoy Dam	TX00967	31°08'30"	94°32'36"	Earth	Low	Lake Manning P. O.	Private
Angelina	Ray Lake Dam	TX04246	31°09'54"	94°23'30"	Earth	Significant	Gene Borders	Private
Aransas	Reynolds Metals Company Dam	TX03982	28°02'12"	97°11'24"	Earth	Low	Reynolds Metals	Private
Aransas	Tailing Ponds Dam 1	TX03983	27°59'18"	97°10'54"	Earth	Low	Reynolds Aluminum	Private
Aransas	Tailing Ponds Dam 4	TX06394	27°58'05"	97°10'55"	Earth	Low	Reynolds Metals	Private
Archer	Archer City Lake Dam	TX01003	33°35'18"	98°38'24"	Earth	Significant	City of Archer City	Local Govt
Archer	Bridwell Lake Dsam	TX00999	33°27'00"	98°35'12"	Earth	Low	J S Bridwell Co	Private
Archer	C P Burton Dam	TX01004	33°44'54"	98°38'54"	Earth	Low	C P Burton	Private
Archer	Calvin Lake Dam	TX00998	33°25'12"	98°40'06"	Earth	Low	Olin Calvin	Private
Archer	Cole Storage Tank Dam	TX01005	33°41'48"	98°42'30"	Earth	Low	Sunshine State Oil	Private
Archer	Conner Lake Dam	TX05550	33°26'24"	98°42'24"	Earth	Low	J. W. Conner	Private
Archer	Continental Oil Co Dam	TX01006	33°40'54"	98°44'30"	Gravity	Low	Continental Oil Co	Private
Archer	Dillard's Lake Dam	TX05552	33°44'18"	98°35'30"	Earth	Low	A. R. Dillard's, Jr.	Private
Archer	Furr Lake Dam	TX05546	33°28'54"	98°50'42"	Earth	Low	Grover Furr	Private
Archer	Gilmore Lake Dam	TX05558	33°44'00"	98°54'48"	Earth	Low	Mrs Guy Gilmore	Private
Archer	Hrncirik Lake Dam	TX01009	33°30'03"	98°57'00"	Earth	Low	Evelyn Livingston	Private
Archer	Ikard Lake Dam	TX01002	33°31'00"	98°41'00"	Earth	Low	Martha Ikard Estate	Private

12/10/93

State of Texas Inventory of Dams

County	Dam Name	Dam No.	Latitude	Longitude	Dam Type	Hazard	Contact	Contact Type
Archer	Lake Cooper Dam	TX00996	33°26'54"	98°47'00"	Earth	Low	City of Olney	Local Govt
Archer	Lake Diversion Dam	TX01011	33°49'12"	98°56'12"	Earth	High	Wichita Falls &	Wtr Dist
Archer	Lake Kickapoo Dam	TX01010	33°39'48"	98°46'42"	Earth	High	City of Wichita	Local Govt
Archer	Lake Olney Dam	TX00997	33°26'30"	98°46'54"	Earth	Low	City of Olney	Local Govt
Archer	Lee Lake Dam	TX05540	33°49'42"	98°25'39"	Earth	Low	Dr James Lee	Private
Archer	McGregor Ranch Lake No 1 Dam	TX05545	33°45'42"	98°29'18"	Earth	Low	Carter McGregor	Private
Archer	McGregor Ranch Lake No 2 Dam	TX05543	33°47'54"	98°26'24"	Earth	Low	Carter McGregor	Private
Archer	McKinney Lake Dam	TX01000	33°29'48"	98°36'42"	Earth	Low	Carlton McKinney	Private
Archer	Medders Lake Dam	TX05557	33°43'12"	98°29'06"	Earth	Low	Tom Medders	Private
Archer	Megargel Lake Dam	TX00995	33°26'54"	98°51'12"	Earth	Significant	City of Megargel	Local Govt
Archer	Oil Investment Co Dam	TX01007	33°39'48"	98°40'24"	Gravity	Low	Oil Investment Co	Private
Archer	Parkey Lake Dam	TX01008	33°34'12"	98°52'30"	Earth	Low	J R Parkey	Private
Archer	Powell Lake Dam	TX05548	33°26'30"	98°50'12"	Earth	Low	Joe Powell	Private
Archer	Schrieber Lake Dam	TX05556	33°32'12"	98°35'54"	Earth	Low	Johnny Schrieber	Private
Archer	Scotland Lake Dam	TX01001	33°39'48"	98°28'48"	Earth	Low	Cletus Schenk	Private
Archer	Vieth Lake Dam	TX05554	33°33'42"	98°27'12"	Earth	Low	Jerry Vieth	Private
Armstrong	Ja Ranch No 1 Pond Dam	TX05970	34°51'00"	101°08'54"	Earth	Low	Ja Ranch	Private
Armstrong	Ja Ranch No 2 Pond Dam	TX05971	34°49'30"	101°13'48"	Earth	Low	Ja Ranch	Private
Armstrong	Ja Ranch No 3 Pond Dam	TX05972	34°45'12"	101°08'54"	Earth	Low	Ja Ranch	Private
Armstrong	Ja Ranch No 4 Pond Dam	TX05973	34°45'30"	101°11'00"	Earth	Low	Ja Ranch	Private
Armstrong	Ja Ranch No 5 Pond Dam	TX05974	34°45'06"	101°08'00"	Earth	Low	Ja Ranch	Private
Armstrong	TX No Name No 49 Dam	TX05626	34°45'42"	101°05'24"	Earth	Low	Unknown	Private
Atascosa	74 Ranch Dam No 1	TX03149	28°43'12"	98°23'24"	Earth	Low	74 Ranch	Private
Atascosa	74 Ranch Dam No 2	TX03150	28°39'18"	98°23'42"	Earth	Low	74 Ranch	Private
Atascosa	74 Ranch Dam No 4	TX03152	28°43'24"	98°21'36"	Earth	Low	74 Ranch	Private
Atascosa	74 Ranch No 1 Pond Dam	TX05970	34°51'00"	10°11'60"	Earth	Low	JA Ranch	Private
Atascosa	Big Lake Dam	TX03167	28°45'48"	98°21'06"	Earth	Low	74 Ranch	Private
Atascosa	Bonita Dam	TX03165	28°56'48"	98°31'24"	Earth	High	The Gala Ranch	Private
Atascosa	Ernst Dam	TX03158	28°44'06"	98°33'12"	Earth	Low	Walter T Ernst	Private
Atascosa	Erwin Dam	TX03154	28°40'12"	98°38'30"	Earth	Low	Lela Mae Erwin	Private
Atascosa	Fairview Farms Dam	TX03171	28°59'06"	98°22'42"	Earth	Low	Fairview Farms	Private
Atascosa	Heinen Dam	TX03173	28°58'36"	98°21'18"	Earth	Low	Dan D Heinen Jr	Private
Atascosa	Hindes Dam	TX03153	28°42'00"	98°41'00"	Earth	Low	Bob Hindes	Private
Atascosa	House Dam No 1	TX03156	28°39'24"	98°35'24"	Earth	Low	Billy House	Private
Atascosa	House Dam No 2	TX03157	28°39'18"	98°34'36"	Earth	Low	Billy House	Private
Atascosa	Lazy JP Ranch Dam	TX03174	28°43'30"	98°16'48"	Earth	Low	Lazy JP Ranch Inc	Private
Atascosa	Marshall Dam	TX03164	28°48'06"	98°38'12"	Earth	Significant	W. B. Marshsall	Private
Atascosa	McLerran Dam	TX03168	28°47'54"	98°29'30"	Earth	Significant	J. O. McLerran	Private
Atascosa	Owner Unknown TX03151 Dam	TX03151	28°44'42"	98°21'48"	Earth	Low	Owner Unknown	Private
Atascosa	Palmer Ranch Lake Dam	TX05284	28°56'36"	98°30'36"	Earth	Significant	J. A. Palmer	Private
Atascosa	Peeler Dam	TX03148	28°42'00"	98°29'00"	Earth	Low	Alonzo M Peeler Jr	Private
Atascosa	Peeler Dam No 1	TX03161	28°44'06"	98°32'12"	Earth	Low	Alonzo M Peeler Jr	Private
Atascosa	Pilgrim Lake Dam	TX03145	29°14'30"	98°48'06"	Earth	High	Robert V. Cooper	Private

12/10/93

State of Texas Inventory of Dams

County	Dam Name	Dam No.	Latitude	Longitude	Dam Type	Hazard	Contact	Contact Type
Atascosa	Potts Dam	TX03162	28°38'54"	98°36'48"	Earth	Low	William Ira Potts	Private
Atascosa	Quillan Dam	TX03172	28°54'18"	98°27'24"	Earth	Low	R D Quillan	Private
Atascosa	Scheidt Dam	TX03166	28°59'48"	98°32'30"	Earth	Significant	Clarence Scheidt	Private
Atascosa	Schorsch Dam	TX03163	28°52'24"	98°34'48"	Earth	Significant	Henry Schorsch, Jr	Private
Atascosa	Smith Dam 2	TX03146	28°44'30"	98°12'12"	Earth	Low	Mary Carol Smith	Private
Atascosa	Smith Dam No 1	TX03147	28°44'18"	98°14'24"	Earth	Low	Mary Carol Smith	Private
Atascosa	Strickland Dam No 1	TX03160	28°42'06"	98°32'48"	Earth	Low	William B.	Private
Atascosa	Strickland Dam No 2	TX03159	28°42'06"	98°32'54"	Earth	Low	William B.	Private
Atascosa	T H Cattle Co Dam	TX03155	28°43'18"	98°38'48"	Earth	Low	Owner Unknown	Private
Atascosa	Tom Ranch Lake No 1 Dam	TX05286	28°42'18"	98°17'00"	Earth	Low	Edmund Tom	Private
Atascosa	Tom Ranch Lake No 2 Dam	TX05285	28°42'24"	98°17'24"	Earth	Low	Owner Unknown	Private
Atascosa	Williams Dam	TX03170	29°55'42"	98°27'18"	Earth	Significant	Joe K. Williams	Private
Austin	A J Smith GSS	TX06224	29°53'18"	96°30'24"	Earth	Low	A J Smith	Private
Austin	Arnold Lake Dam	TX01393	30°00'12"	96°14'36"	Earth	Low	E. P. Arnold	Private
Austin	Beaman Dam	TX06225	30°01'06"	96°21'12"	Earth	Low	Robert Beaman	Private
Austin	Butler Dam	TX01396	29°53'12"	96°25'24"	Earth	Significant	William Butler	Private
Austin	Conner Lake Dam	TX01395	29°50'12"	96°16'12"	Earth	Low	Conner & Odem	Private
Austin	Cook Lake Dam	TX05478	30°02'36"	96°16'48"	Earth	Low	R. E. Cook	Private
Austin	Dunn Lake Dam	TX01392	30°04'12"	96°13'30"	Earth	Low	Lonnie M. Dunn	Private
Austin	Fenner and Taylor Pond Dam	TX05928	29°54'54"	96°23'42"	Earth	Low	Fenner and Taylor	Private
Austin	Hillbolt Lake Dam	TX05480	28°52'00"	96°18'18"	Earth	Low	W. C. Hillbolt	Private
Austin	Lucas Dam	TX06226	29°53'54"	96°24'18"	Earth	Low	Frank Lucas	Private
Austin	Mawis Lake Dam	TX05479	29°59'36"	96°18'12"	Earth	Low	C A Mawis	Private
Austin	Mewis Lake Dam	TX01397	29°59'30"	96°17'48"	Earth	Low	Monroe B. Mewis	Private
Austin	Mikeska GSS	TX06223	30°01'48"	96°19'54"	Earth	Low	Frank Mikeska	Private
Austin	Moore Lake Dam	TX01394	29°51'42"	96°21'42"	Earth	Low	Ben H Moore	Private
Austin	Peters Lake Dam	TX01398	29°51'18"	96°12'54"	Earth	Significant	Marshall Stewart	Private
Austin	Plowden Lake Dam	TX01391	29°42'24"	96°16'06"	Earth	Low	James S Plowden	Private
Austin	Traylor GSS	TX06222	29°58'48"	96°18'18"	Earth	Low	Tommy Traylor	Private
Bailey	Jack Young Dam	TX04919	33°57'42"	102°47'42"	Earth	Significant	Jack Young	Private
Bailey	Millen Lake Dam	TX01721	34°14'42"	102°37'42"	Earth	Low	W.T. Millen	Private
Bandera	Alkek Lake No 1 Dam	TX02898	29°42'00"	99°02'42"	Earth	Significant	A. B. Alkek	Private
Bandera	Alkek Lake No 2 Dam	TX02897	29°42'00"	99°02'42"	Earth	Significant	A. B. Alkek	Private
Bandera	Armstrong Lake Dam	TX02910	29°46'12"	99°24'36"	Earth	Significant	Terry Armstrong	Private
Bandera	Berry Lake Dam	TX02906	29°47'12"	98°58'42"	Earth	Low	Joe H Berry	Private
Bandera	Boazman Lake Dam	TX05053	29°48'12"	99°11'18"	Earth	Low	Howard Boazman	Private
Bandera	Brewington Creek Ranch Dam	TX02912	29°53'06"	99°22'09"	Earth	Significant	Brewington Creek	Private
Bandera	Castle Lake Dam	TX02904	29°46'48"	98°56'48"	Earth	Low	Castle Land &	Private
Bandera	Conoco Lake No. 1 Dam	TX02899	29°44'42"	99°01'54"	Earth	High	Conoco, Inc.	Private
Bandera	Duke Dam	TX06291	29°43'30"	99°28'42"	Earth	Low	Leslie R Duke	Private
Bandera	Falls Lake Dam	TX04617	29°53'36"	99°11'00"	Earth	Low	Thurman Clements	Private
Bandera	Gallant Lake Dam	TX02907	29°45'54"	99°16'54"	Earth	Low	J. A. Gallant	Private
Bandera	Garrison Ranch Lake Dam	TX02909	29°46'54"	99°20'12"	Earth	Significant	P. L. Garrison, Jr.	Private
Bandera	H & K Lake Dam	TX04616	29°47'48"	99°02'30"	Earth	Low	H & K Construction	Private
Bandera	Hadfield Lake Dam	TX05052	29°48'03"	99°13'48"	Earth	Low	Mrs. W. O. Hadfield	Private
Bandera	Ikins Lake Dam No. 1	TX02915	29°46'48"	99°09'06"	Earth	Significant	Dr. W. C. Ikins	Private
Bandera	Ikins Lake Dam No. 2	TX06340	29°46'24"	99°09'06"	Earth	Significant	Dr. W. C. Ikins	Private
Bandera	Johnson Lake Dam	TX02911	29°49'48"	99°22'36"	Earth	High	Benny Johnson	Private

12/10/93

State of Texas Inventory of Dams

County	Dam Name	Dam No.	Latitude	Longitude	Dam Type	Hazard	Contact	Contact Type
Bandera	Madrona Ranch Lake Dam	TX05851	29°44'30"	98°51'48"	Earth	Significant	Madrona Ranch Prop	Private
Bandera	McClennahan Lake No. 1 Dam	TX02900	29°40'36"	99°20'12"	Earth	Significant	Brian Wiener	Private
Bandera	McClennahan Lake No. 2 Dam	TX02901	29°40'18"	99°20'30"	Earth	Significant	Middleton, Inc.-Mr.	Private
Bandera	Middle Verde Ranch Lake Dam	TX05055	29°39'30"	99°07'48"	Earth	Low	Joseph Morris	Private
Bandera	Montague Lake Dam	TX02917	29°45'36"	99°07'30"	Earth	Significant	Ms. Maudeen Marks	Private
Bandera	Mosher Big Lake Dam	TX02913	29°47'00"	99°03'48"	Earth	Significant	Mrs. Ruth Mosher	Private
Bandera	Mosher Little Lake Dam	TX04944	29°47'12"	99°04'06"	Earth	Significant	Mrs. Ruth Mosher	Private
Bandera	Old Langford Lake Dam	TX04618	29°38'12"	99°03'06"	Earth	Low	Albert Alkek	Private
Bandera	Pelaez Lake Dam	TX04801	29°45'48"	99°31'54"	Earth	Significant	Mr. & Mrs. Pedro	Private
Bandera	Robert L. Parker Dam	TX04765	29°52'42"	99°09'42"	Earth	High	Robert L. Parker,	Private
Bandera	Rock Cliff Dam	TX02916	29°45'30"	99°08'42"	Earth	High	John Thomas Steen,	Private
Bandera	Schoenfeld Dam	TX06375	29°46'18"	99°24'54"	Earth, Concrete	Low	F. L. Schoenfeld	Private
Bandera	Shadow Dance Ranch Dam	TX04790	29°43'12"	99°19'06"	Earth	Significant	William E. Allen	Private
Bandera	Thompson Lake Dam	TX02908	29°40'24"	99°22'06"	Earth	Significant	Tommy Thompson	Private
Bandera	Twin Lakes Dam No. 1	TX02914	29°46'42"	99°04'00"	Earth	Low	Helio Currier	Private
Bandera	Twin Lakes Dam No. 2	TX06332	29°46'30"	99°03'54"	Earth	High	Helio Currier	Private
Bandera	Voss Lake Dam	TX02902	29°41'48"	99°18'06"	Earth	Significant	Dr. James A. Wynn	Private
Bandera	Walters Lake Dam	TX05054	29°51'54"	99°07'42"	Earth	Low	Rolland Walters	Private
Bandera	Walton Lake Dam	TX02903	29°40'00"	98°50'12"	Earth	High	Patricia L. Fox	Private
Bandera	Youngblood Lake Dam	TX02905	29°48'06"	98°59'24"	Earth	Low	Hull D Youngblood	Private
Bastrop	A J Rod Dam	TX04288	30°01'06"	97°13'06"	Earth	Significant	A. J. Rod	Private
Bastrop	Airhart Estate Dam	TX06356	30°02'48"	97°18'42"	Earth	Low	Airhart Estate	Private
Bastrop	Bastrop State Park Dam	TX02717	30°06'42"	97°16'42"	Earth	Low	Texas Parks and	State
Bastrop	Brockstein Lake Dam	TX05717	30°12'24"	97°10'12"	Earth	Low	Harry Brockstein	Private
Bastrop	Buescher State Park Lake Dam	TX02711	30°02'30"	97°09'36"	Earth	Low	Texas Parks and	State
Bastrop	Casper Lake Dam	TX05733	30°02'30"	97°05'00"	Earth	Low	Lavon Casper	Private
Bastrop	Clear Spring Lake Dam	TX02715	30°06'48"	97°27'54"	Earth	Low	Bluebonnet	Private
Bastrop	Double D Ranch Lake Dam	TX04628	29°52'06"	97°17'24"	Earth	Low	Dan L. Duncan	Private
Bastrop	Droemer Lake Dam	TX02710	30°07'00"	97°08'36"	Earth	High	Carl W Droemer	Private
Bastrop	Duke Lake No 2 Dam	TX05728	30°00'48"	97°20'24"	Earth	Low	Howard C. Duke, Jr.	Private
Bastrop	Egger Lake Dam	TX05714	30°08'18"	97°13'36"	Earth	Low	M. B. Egger	Private
Bastrop	Foster Lake Dam	TX02722	29°57'30"	97°18'48"	Earth	Low	A. J. Foster	Private
Bastrop	Harmon Dam	TX02713	30°05'24"	97°14'12"	Earth	Low	Owner Unknown	Private
Bastrop	Hicks Lake Dam	TX05711	30°10'30"	97°15'60"	Earth	Low	Bill Hicks	Private
Bastrop	Huber Lake Dam	TX05722	30°54'48"	97°26'42"	Earth	Low	Penny Huber	Private
Bastrop	Indian Lake Dam	TX02712	30°02'42"	97°05'12"	Earth	High	Koon Kreek Klub	Private
Bastrop	Lake Bastrop Dam	TX02718	30°09'18"	97°17'30"	Earth	High	Lower Colorado	Rvr Auth.
Bastrop	Lake Thunderbird Dam	TX02714	30°03'36"	97°06'42"	Earth	Low	Lake Thunderbird P.	Private
Bastrop	Lazy S Ranch Dam	TX04289	30°00'48"	97°20'00"	Earth	Low	H. R. Stephens	Private
Bastrop	Lincoln Dam	TX02721	30°15'12"	97°05'12"	Earth	Low	Lakeshore, Inc.	Private
Bastrop	Parker Lake Dam	TX05731	30°04'18"	97°06'18"	Earth	Low	P J Parker	Private
Bastrop	Rod Lake No 1 Dam	TX05729	30°00'00"	97°13'00"	Earth	Low	A. J. Rod	Private
Bastrop	Rod Lake No 2 Dam	TX05730	30°00'18"	97°13'06"	Earth	Low	A. J. Rod	Private

12/10/93

State of Texas Inventory of Dams

County	Dam Name	Dam No.	Latitude	Longitude	Dam Type	Hazard	Contact	Contact Type
Bastrop	Sanders Dam	TX02716	30°09'18"	97°17'48"	Earth	Low	A. A. Sanders	Private
Bastrop	Smith Lake Dam	TX05712	30°18'36"	97°16'36"	Earth	Significant	Harold M. Smith	Private
Bastrop	Tahitian Village Lake No 1 Dam	TX02719	30°05'54"	97°16'48"	Earth	High	John Webb, ET AL	Private
Bastrop	Trigg Lake Dam	TX02720	30°04'00"	97°34'06"	Earth	Low	Lonnie Yoast	Private
Bastrop	Tuck Lake Dam	TX05710	30°10'48"	97°17'36"	Earth	High	Vernon G Tuck Jr ET	Private
Bastrop	Tx No Name No 52 Dam	TX05718	30°02'18"	97°33'24"	Earth	Low	Unknown	Private
Bastrop	Voss Lake Dam	TX05721	33°44'48"	97°29'00"	Earth	Low	J M Voss	Private
Baylor	Brushy Tank Dam	TX01034	33°44'48"	98°57'36"	Earth	Low	W. T. Waggoner	Private
Baylor	Cowan Lake Dam	TX01031	33°40'06"	99°01'00"	Earth	Low	Claude Cowan, Sr.,	Private
Baylor	Hertel GSS	TX06170	33°35'00"	99°26'42"	Earth	Low	William H Hertel	Private
Baylor	Hunt Lake Dam	TX01030	33°24'12"	99°14'42"	Earth	Low	Ernst Hunt	Private
Baylor	Kisinger GSS	TX06166	33°35'24"	99°26'06"	Earth	Low	Kisinger Est	Private
Baylor	Lake Kemp Dam	TX04358	33°45'18"	99°08'42"	Earth	High	Corps of	Federal
Baylor	Millers Creek Dam	TX01029	33°25'24"	99°22'06"	Earth	Significant	North Cent Tex MWA	Wtr Dist
Baylor	Nichols GSS	TX06165	33°40'30"	99°21'54"	Earth	Low	Ruby E Nichols	Private
Baylor	Peacock Dam	TX01033	33°40'24"	99°22'84"	Earth	Low	Don M. Peacock	Private
Baylor	Porter Lake Dam	TX05461	33°28'54"	99°10'06"	Earth	Significant	C. T. Porter	Private
Baylor	Portwood GSS	TX06168	33°26'54"	99°04'48"	Earth	Low	Portwood and Co	Private
Baylor	Seymour Country Club Dam	TX01032	33°34'06"	99°16'30"	Earth	Significant	Seymour Country	Private
Baylor	Styles GSS	TX06167	33°38'30"	99°25'36"	Earth	Low	James E Styles	Private
Baylor	Tankersley GSS	TX06169	33°35'18"	99°21'12"	Earth	Low	Bige Tankersley	Private
Baylor	Waggoner Lake No 1 Dam	TX05449	33°46'54"	99°18'36"	Earth	Low	W. T. Waggoner	Private
Baylor	Waggoner Lake No 2 Dam	TX05451	33°48'30"	99°17'24"	Earth	Low	W. T. Waggoner	Private
Baylor	Waggoner Lake No 3 Dam	TX05453	33°49'24"	99°16'42"	Earth	Low	W. T. Waggoner	Private
Baylor	Waggoner Lake No 4 Dam	TX05455	33°49'48"	99°16'12"	Earth	Low	W. T. Waggoner	Private
Baylor	Waggoner Lake No 5 Dam	TX05457	33°42'48"	99°07'36"	Earth	Low	W. T. Waggoner	Private
Baylor	Waggoner Lake No 6 Dam	TX05459	33°47'00"	99°23'54"	Earth	Low	W. T. Waggoner	Private
Bee	Dougherty Reservoir Dam	TX03966	28°31'00"	97°48'18"	Earth	Low	Mary Patricia	Private
Bell	Belton Dam	TX00002	31°06'00"	97°29'00"	Earth	High	Corps of	Federal
Bell	City of Killeen Lake Dam	TX02646	31°05'06"	97°40'42"	Earth	High	City of Killeen	Local Govt
Bell	Country Club Dam	TX02334	31°06'00"	97°22'18"	Earth	High	City of Temple	Local Govt
Bell	Donahoe Crk WS SCS Site 5 Dam	TX04564	30°50'12"	97°19'54"	Earth	Significant	Little-River-San	Soil,WtrCD
Bell	Donahoe Crk WS SCS Site 6 Dam	TX04565	30°50'24"	97°19'12"	Earth	Significant	Little-River-San	Soil,WtrCD
Bell	Donahoe Crk WS SCS Site 7 Dam	TX02351	30°48'36"	97°19'24"	Earth	Low	Little-River-San	Soil,WtrCD
Bell	Donahoe Crk WS SCS Site 8 Dam	TX02352	30°48'48"	97°18'06"	Earth	Low	Little-River-San	Soil,WtrCD
Bell	E S C Robertson Ranch Lake Dam	TX04282	30°56'30"	97°32'48"	Earth	Significant	Mrs Sterling C	Private
Bell	Elm Creek WS SCS Site 26 Dam	TX06330	30°58'54"	97°14'54"	Earth	Low	Elm Creek Watershed	Wtr Dist
Bell	Elm Creek WS SCS	TX05785	30°57'00"	97°12'48"	Earth	Low	Elm Creek Watershed	Wtr Dist

12/10/93

State of Texas Inventory of Dams								
County	Dam Name	Dam No.	Latitude	Longitude	Dam Type	Hazard	Contact	Contact Type
Bell	Site 28 Dam							
	Elm Creek WS SCS	TX05831	30°57'12"	97°12'18"	Earth	Low	Elm Creek Watershed Wtr Dist	
Bell	Site 29 Dam							
	Elm Creek WS SCS	TX05832	30°58'42"	97°12'36"	Earth	Low	Elm Creek Watershed Wtr Dist	
Bell	Site 31 Dam							
	Elm Creek WS SCS	TX06425	31°01'30"	97°15'42"	Earth	Low	Central Texas and	Soil, WtrCD
	Site No. 13R							
Bell	Elm Creek WS SCS	TX06434	31°07'42"	97°12'06"	Earth	Low	Central Texas SWCD	Soil, WtrCD
	Site No. 15							
Bell	Elm Creek WS SCS	TX06435	31°07'18"	97°11'36"	Earth	Low	Central Texas SWCD	Soil, WtrCD
	Site No. 16							
Bell	Elm Creek WS SCS	TX06426	31°13'42"	97°18'12"	Earth	High	Central Texas and	Soil, WtrCD
	Site No. 2							
Bell	Engineer Lake Dam	TX04559	31°09'24"	97°39'36"	Earth	Low	United States Dept	Federal
Bell	Flint Trib Lake Dam	TX04561	31°14'42"	97°32'06"	Earth	Low	Owner Unknown	Private
Bell	Heiner Lake Dam	TX04648	31°07'54"	97°36'36"	Earth	Low	United States Dept	Federal
Bell	Heitmeyer Lake Dam	TX05636	30°00'06"	97°31'18"	Earth	Low	Fred Heitmeyer	Private
Bell	Langham Lake Dam	TX05635	30°58'48"	97°16'06"	Earth	Low	David Langham	Private
Bell	Marek Lake Dam	TX05633	31°03'18"	97°09'00"	Earth	Low	Edwin Marek	Private
Bell	Moeller Dam	TX06247	30°47'42"	97°22'12"	Earth	Low	Fred H. Moeller,	Private
Bell	Nolan Creek WS SCS	TX02350	31°07'00"	97°46'00"	Earth	High	Bell County WCID	Wtr Dist
	Site 1 Dam							
Bell	Nolan Creek WS SCS	TX02342	31°03'42"	97°35'42"	Earth	High	Bell County WCID	Wtr Dist
	Site 10 Dam							
Bell	Nolan Creek WS SCS	TX02341	31°04'24"	97°34'48"	Earth	High	Bell County WCID	Wtr Dist
	Site 11 Dam							
Bell	Nolan Creek WS SCS	TX02340	31°04'36"	97°33'48"	Earth	High	Bell County WCID	Wtr Dist
	Site 12 Dam							
Bell	Nolan Creek WS SCS	TX02339	31°04'54"	97°33'18"	Earth	High	Bell County WCID	Wtr Dist
	Site 13 Dam							
Bell	Nolan Creek WS SCS	TX02338	31°03'30"	97°32'12"	Earth	High	Bell County WCID	Wtr Dist
	Site 14 Dam							
Bell	Nolan Creek WS SCS	TX02337	31°04'06"	97°30'18"	Earth	High	Bell County WCID	Wtr Dist
	Site 15 Dam							
Bell	Nolan Creek WS SCS	TX02348	31°09'30"	97°37'06"	Earth	High	Bell County WCID	Wtr Dist
	Site 2 Dam							
Bell	Nolan Creek WS SCS	TX02349	31°07'42"	97°33'48"	Earth	High	Bell County WCID	Wtr Dist
	Site 3 Dam							
Bell	Nolan Creek WS SCS	TX02347	31°08'30"	97°42'00"	Earth	High	Bell County WCID	Wtr Dist
	Site 5A Dam							
Bell	Nolan Creek WS SCS	TX02345	31°06'24"	97°40'12"	Earth	High	Bell County WCID	
	Site 7 Dam							
Bell	Nolan Creek WS SCS	TX02345	31°06'24"	97°40'12"	Earth	High	Bell County WCID	Wtr Dist
	Site 7 Dam							
Bell	Nolan Creek WS SCS	TX02344	31°05'48"	97°39'12"	Earth	High	Bell County WCID	Wtr Dist
	Site 8 Dam							
Bell	Nolan Creek WS SCS	TX02343	31°05'18"	97°37'42"	Earth	High	Bell County WCID	Wtr Dist
	Site 9 Dam							
Bell	Prewitt Lake 2 Dam	TX02355	30°57'42"	97°15'00"	Earth	Low	W A Prewitt Jr	Private
Bell	Prewitt Lake 3 Dam	TX02354	30°57'48"	97°14'42"	Earth	Low	W A Prewitt Jr	Private
Bell	Prewitt Lake 5 Dam	TX02353	30°58'12"	97°15'18"	Earth	Low	W A Prewitt Jr	Private
Bell	Rogers Lake Dam	TX02356	30°54'24"	97°12'54"	Earth	Low	Darrell Cobb	Private
Bell	Shaw Creek Dam	TX04853	31°06'24"	97°25'54"	Earth	Low	Rodes Hart	Private
Bell	Stillhouse Hollow	TX00014	31°02'00"	97°32'00"	Earth	High	Corps of	Federal

12/10/93

State of Texas Inventory of Dams

County	Dam Name	Dam No.	Latitude	Longitude	Dam Type	Hazard	Contact	Contact Type
Bell	Dam							
Bell	Strasburger Dam	TX06248	30°53'36"	97°17'00"	Earth	Low	Tommy Strasburger	Private
Bell	Tank Wash Dam	TX04560	31°09'00"	97°44'36"	Earth	Low	United States Dept	Federal
Bell	Tarrant Park Dam	TX02335	31°04'24"	97°20'18"	Earth	High	Teague Veterans	Private
Bell	Temple City Lake Dam	TX02336	31°03'54"	97°26'36"	Earth	Low	City of Temple	Local Govt
Bell	Wendland Farms Lake	TX05631	30°55'24"	97°22'24"	Earth	Low	R E Wendland	Private
Bell	Dam							
Bell	Zaleski Lake Dam	TX05632	31°11'48"	97°13'36"	Earth	Low	Louis Zaleski	Private
Bell	Zane Lake Dam	TX05634	30°57'24"	97°11'06"	Earth	Low	Walter Zane	Private
Bexar	Alamo Angus Ranch	TX01433	29°20'24"	98°45'36"	Earth	Low	Alamo Angus Ranch	Private
Bexar	Lake Dam							
Bexar	Baker Lake Dam	TX01442	29°16'06"	98°38'24"	Earth	Low	E W Baker	Private
Bexar	Ballasetal Lake Dam	TX01437	29°18'48"	98°30'36"	Earth	Low	George Ballasetal	Private
Bexar	Blue Wing Lake Dam	TX01456	29°15'30"	98°25'48"	Earth	Low	Blue Wing Club	Private
Bexar	Calaveras Crk WS SCS	TX01459	29°22'48"	98°17'30"	Earth	High	San Antonio River	Rvr Auth
Bexar	Site6 Dam							
Bexar	Calaveras Creek Dam	TX01448	29°16'42"	98°18'18"	Earth	High	City of San Antonio	Local Govt
Bexar	Calaveras Crk WS SCS	TX01450	29°22'12"	98°19'54"	Earth	High	San Antonio River	Rvr Auth
Bexar	Site3 Dam							
Bexar	Calaveras Crk WS SCS	TX01447	29°20'54"	98°17'18"	Earth	Low	San Antonio River	Rvr Auth
Bexar	Site5 Dam							
Bexar	Calaveras Crk WS SCS	TX01460	29°23'06"	98°16'54"	Earth	High	San Antonio River	Rvr Auth
Bexar	Site7 Dam							
Bexar	Calaveras Crk WS SCS	TX01449	29°21'30"	98°16'18"	Earth	High	San Antonio River	Rvr Auth
Bexar	Site8 Dam							
Bexar	Calaveras Crk WS SCS	TX01451	29°20'42"	98°16'36"	Earth	Low	San Antonio River	Rvr Auth
Bexar	Site9 Dam							
Bexar	Calaveras Crk WS SCS	TX01452	29°18'12"	98°17'00"	Earth	High	San Antonio River	Rvr Auth
Bexar	Site10 Dam							
Bexar	Camelot Development	TX01457	29°29'06"	98°22'48"	Earth	High	Ellison Industries	Private
Bexar	Lake Dam							
Bexar	Canvasback Lake Dam	TX01436	29°17'48"	98°30'18"	Earth	Low	Medina Properties	Private
Bexar	Cassin Lake Dam	TX01454	29°18'12"	98°27'12"	Earth	Low	Medina Properties	Private
Bexar	Crea Brothers Lake	TX05229	29°35'06"	98°20'54"	Earth	Low	Crea Brothers	Private
Bexar	Dam							
Bexar	Eldorado Lake Dam	TX04918	29°32'54"	98°23'24"	Earth	High	El Dorado Homes	Private
Bexar	Elmendorf Lake Dam	TX01446	29°25'30"	98°32'12"	Earth	Low	City of San Antonio	Local Govt
Bexar	Grothaus Lake Dam	TX005231	29°15'48"	98°42'42"	Earth	Low	Fred Grothaus	Private
Bexar	Harmark lake Dam	TX05230	29°34'36"	98°20'36"	Earth	Low	H L Harmark	Private
Bexar	Heimsath Cemetery	TX01470	29°39'30"	98°46'36"	Earth	Low	Ryall L. White	Private
Bexar	Lake Dam							
Bexar	Kilroy Lake Dam	TX01435	29°18'06"	98°35'06"	Earth	Low	W S Kilroy	Private
Bexar	Kirby Lake Dam	TX01434	29°15'30"	98°45'30"	Earth	Low	Volney D. Kirby	Private
Bexar	Lakeside Acres Club	TX04697	29°42'54"	98°40'18"	Earth	Low	Texas Land Company	Private
Bexar	Lake Dam							
Bexar	Lions Park Lake Dam	TX01458	29°23'06"	98°25'36"	Earth	Low	City of San Antonio	Local Govt
Bexar	Luckey Lake Dam	TX01438	29°21'54"	98°43'18"	Earth	Low	E George Luckey	Private
Bexar	Martinez Crk WS SCS	TX01461	29°28'18"	98°19'42"	Earth	High	San Antonio River	Rvr Auth
Bexar	Site 1 Dam							
Bexar	Martinez Crk WS SCS	TX01462	29°27'36"	98°20'00"	Earth	High	San Antonio River	Rvr Auth
Bexar	Site 2 Dam							
Bexar	Martinez Crk WS SCS	TX01463	29°27'30"	98°17'30"	Earth	High	San Antonio River	Rvr Auth
Bexar	Site 3 Dam							
Bexar	Martinez Crk WS SCS	TX01466	29°31'13"	98°19'42"	Earth	High	San Antonio River	Rvr Auth

12/10/93

State of Texas Inventory of Dams								
County	Dam Name	Dam No.	Latitude	Longitude	Dam Type	Hazard	Contact	Contact Type
Bexar	Site 4 Dam							
Bexar	Martinez Crk WS SCS	TX01465	29°32'24"	98°19'48"	Earth	High	San Antonio River	Rvr Auth
Bexar	Site 5 Dam							
Bexar	Martinez Crk WS SCS	TX01464	29°28'42"	98°14'24"	Earth	High	San Antonio River	Rvr Auth
Bexar	Ste6-A Dam							
Bexar	Medina Air Force	TX01441	29°21'30"	98°39'24"	Earth	Low	Lackland Air Force	Federal
Bexar	Base Lake Dam							
Bexar	Mitchell Lake Dam	TX01453	29°16'12"	98°28'24"	Earth	Low	City of San Antonio	Local Govt
Bexar	New Espada Lake Dam	TX01455	29°20'48"	98°27'54"	Earth	Low	Mission Cemetery	Private
Bexar	O R Mitchell Lake 1	TX01443	29°18'24"	98°38'00"	Earth	Low	RM Kleburg Jr Trust	Private
Bexar	Dam							
Bexar	O R Mitchell Lake 2	TX01444	29°18'00"	98°38'12"	Earth	Low	Owner Unknown	Private
Bexar	Dam							
Bexar	Olmos Dam	TX04313	29°28'24"	98°28'24"	Gravity	High	City of San Antonio	Local Govt
Bexar	Pax Lake Dam	TX05233	29°10'12"	98°30'18"	Earth	Significant		Private
Bexar	Riley Lake Dam	TX04696	29°19'06"	98°21'48"	Earth	Low	E. T. Riley	Private
Bexar	Salado Creek WS SCS	TX04716	29°39'48"	98°36'00"	Earth	High	San Antonio River	Rvr Auth
Bexar	Site 1 Dam							
Bexar	Salado Creek WS SCS	TX01469	29°39'30"	98°35'00"	Earth	High	San Antonio River	Rvr Auth
Bexar	Site 2 Dam							
Bexar	Salado Creek WS SCS	TX01468	29°37'24"	98°31'12"	Earth	High	San Antonio River	Rvr Auth
Bexar	Site 4 Dam							
Bexar	Salado Creek WS SCS	TX04717	29°38'18"	98°30'42"	Earth	High	San Antonio River	Rvr Auth
Bexar	Site 5 Dam							
Bexar	Salado Creek WS SCS	TX05152	29°35'24"	98°30'30"	Earth	High	San Antonio River	Rvr Auth
Bexar	Site 6 Dam							
Bexar	Salado Creek WS SCS	TX06398	29°33'30"	98°30'12"	Earth	High	San Antonio River	Rvr Auth
Bexar	Site 7 Dam							
Bexar	Salado Creek WS SCS	TX01467	29°38'42"	98°28'36"	Earth	High	San Antonio River	Rvr Auth
Bexar	Site 8 Dam							
Bexar	Salado Creek WS SCS	TX05016	29°37'36"	98°28'06"	Earth	High	San Antonio River	Rvr Auth
Bexar	Site 9 Dam							
Bexar	Salado Creek WS SCS	TX04760	29°36'06"	98°25'54"	Earth	High	San Antonio River	Rvr Auth
Bexar	Site11 Dam							
Bexar	Salado Creek WS SCS	TX04208	29°37'36"	98°23'30"	Earth	High	San Antonio River	Rvr Auth
Bexar	Site12 Dam							
Bexar	Salado Crk WS SCS	TX04364	29°36'18"	98°23'42"	Earth	High	San Antonio River	Rvr Auth
Bexar	Site 13A Dam							
Bexar	Salado Crk WS SCS	TX04718	29°36'18"	98°24'48"	Earth	High	San Antonio River	Rvr Auth
Bexar	Site 13B Dam							
Bexar	Scott Lake Dam	TX01440	29°18'00"	98°41'09"	Earth	Low	Charles P Scott	Private
Bexar	TX No Name No 19 Dam	TX05232	29°15'42"	98°38'18"	Earth	Low	Unknown	Private
Bexar	TX Noname No 6 Dam	TX01439	29°15'24"	98°42'30"	Earth	Low	Unknown	Private
Bexar	Victor Braunig Dam	TX01432	29°14'24"	98°22'18"	Earth	High	City of San Antonio	Local Govt
Bexar	Water Turkey Lake	TX04695	29°19'36"	98°19'24"	Earth	Low	City of San Antonio	Local Govt
Bexar	Dam							
Bexar	White Company Lake	TX04698	29°38'30"	98°43'12"	Earth	Low	R. L. White Company	Private
Bexar	Dam							
Bexar	White Lake Dam	TX01471	29°39'18"	98°45'30"	Earth	Low	Ryall L. White	Private
Bexar	Wildlake Dam	TX04699	29°35'36"	98°43'00"	Earth	High	San Antonio Ranch,	Private
Bexar	Woodlawn Lake Dam	TX01445	29°27'00"	98°31'48"	Earth	High	City of San Antonio	Local Govt
Blanco	Blanco City Dam No 1	TX01567	30°05'36"	98°25'48"	Buttress	Low	City of Blanco	Local Govt
Blanco	Byram's Dam	TX06378	30°10'00"	98°19'12"	Earth	Low	John D. Byram	Private
Blanco	Lake Johnson City	TX01569	30°17'18"	98°23'48"	Buttress	Low	City of Johnson	Local Govt

12/10/93

State of Texas Inventory of Dams

County	Dam Name	Dam No.	Latitude	Longitude	Dam Type	Hazard	Contact	Contact Type
	Dam							
Blanco	Scarborough Lake Dam	TX06302	30°08'54"	98°24'30"	Earth	Low	Lem Scarbrough Jr	Private
Blanco	Tatum Lake Dam	TX05046	30°07'30"	98°27'24"	Earth	Low	Charles E Tatum	Private
Blanco	Town Creek WS SCS Site 1 Dam	TX01566	30°06'42"	98°25'24"	Earth	High	City of Blanco	Local Govt
Blanco	Wayne Smith Dam	TX01568	30°06'00"	98°26'36"	Buttress	Low	City of Blanco	Local Govt
Borden	Anderson Home Tank Dam	TX02285	32°38'54"	101°32'42"	Earth	Low	J.R. Anderson	Private
Borden	Anderson Tobacco Tank Dam	TX02284	32°42'00"	101°33'00"	Earth	Low	J R Anderson	Private
Borden	Big Tank Dam	TX02281	32°56'48"	101°14'24"	Earth	Low	Martin Allen Parks	Private
Borden	Coleman Lake Dam	TX02287	32°45'18"	101°35'36"	Earth	Low	Coleman Farms Inc	Private
Borden	County Tank Dam	TX02280	32°45'06"	101°34'06"	Earth	Low	County of Borden	Local Govt
Borden	Creighton Lake Dam	TX02286	32°43'18"	101°32'00"	Earth	Low	J O Creighton	Private
Borden	Edwards Lake Dam	TX02288	32°44'06"	101°23'00"	Earth	Low	Bennie Edwards	Private
Borden	Everett Lake Dam	TX05668	32°40'18"	101°16'72"	Earth	Low	W.O. Everett	Private
Borden	Holmes Lake Dam	TX05667	32°45'12"	101°12'24"	Earth	Low	Ken Holmes	Private
Borden	Indian Head Tank Dam	TX05672	32°41'18"	101°13'00"	Earth	Low	J.R. Lemley	Private
Borden	Johnson Tank Dam	TX02279	32°45'36"	101°33'48"	Earth	Low	County of Borden	Local Govt
Borden	Jones No. 2 Dam	TX02283	32°56'18"	101°12'42"	Earth	Low	C.D. Jones	Private
Borden	Jones No. 4 Dam	TX02282	32°55'54"	101°11'54"	Earth	Low	C.D. Jones	Private
Borden	McDowell Dam	TX06283	32°38'30"	101°16'06"	Earth	Low	Lorin S.	Private
Borden	Parks Lake Dam	TX05665	32°56'42"	101°14'18"	Earth	Low	M. Parks	Private
Borden	Simer Lake Dam	TX05675	32°36'48"	101°18'30"	Earth	Low	E.M. Simer	Private
Bosque	B E Farrell Lake No 2 Dam	TX04989	31°58'30"	97°44'36"	Earth	Low	B E Farrell	Private
Bosque	Ball Lake Dam	TX04986	32°03'48"	97°42'24"	Earth	Low	Roland Ball	Private
Bosque	Beard Dam	TX03442	31°58'36"	97°46'30"	Earth	Low	G W Beard	Private
Bosque	Beecherl Dam	TX03440	32°02'18"	97°46'54"	Earth	Low	Louis A. Beecherl,	Private
Bosque	Big Lake Dam	TX03435	32°04'30"	97°51'06"	Earth	Low	Louis A. Beecherl,	Private
Bosque	Campbell Lake Dam	TX04987	31°07'12"	97°37'36"	Earth	Low	John Campbell	Private
Bosque	Canyon Lake Dam	TX04592	32°05'42"	97°50'24"	Earth	Low	Flat Top Ranch	Private
Bosque	Clarke Lake Dam	TX04976	32°08'24"	97°44'36"	Earth	Low	Wendell & Wm T	Private
Bosque	El Colina Lake No 2 Dam	TX04980	32°03'54"	97°42'06"	Earth	Low	James & Vernon	Private
Bosque	El Colina Lake No 3 Dam	TX04981	32°04'42"	97°41'00"	Earth	Low	James & Vernon	Private
Bosque	El Colina Lake No 4 Dam	TX04982	32°03'36"	97°40'36"	Earth	Low	James & Vernon	Private
Bosque	El Colina Lake No 5 Dam	TX04983	32°03'54"	97°37'30"	Earth	Low	James & Vernon	Private
Bosque	El Colina Lake No 6 Dam	TX04984	32°03'48"	97°37'30"	Earth	Low	James & Vernon	Private
Bosque	El Colina Lake No 7 Dam	TX04985	32°04'24"	97°37'12"	Earth	Low	James & Vernon	Private
Bosque	Farrell Lake No 1 Dam	TX04988	31°59'00"	97°45'06"	Earth	Low	B E Farrell	Private
Bosque	Flag Branch Lake Dam	TX03434	32°03'42"	97°51'18"	Earth	Low	Louis A. Beecherl,	Private
Bosque	G J Roberts Dam	TX03448	31°50'12"	97°17'36"	Earth	Low	Roberts-Theodore	Private
Bosque	Hog Creek Watershed SCS Site 1	TX04602	31°39'18"	97°38'12"	Earth	Low	Bosque SWCD	Soil,WtrCD
Bosque	Hog Creek Ws SCS Site 2 Dam	TX04813	31°38'06"	97°32'36"	Earth	Low	Bosque Swcd	Soil,WtrCD
Bosque	Houston Lake No 1	TX04978	32°09'00"	97°36'06"	Earth	Low	Tommy Houston	Private

12/10/93

State of Texas Inventory of Dams

County	Dam Name	Dam No.	Latitude	Longitude	Dam Type	Hazard	Contact	Contact Type
Bosque	Dam Houston Lake No 2	TX04979	32°09'42"	97°34'54"	Earth	LOW	Tommy Houston	Private
Bosque	Irrigation Lake Dam	TX03436	32°03'54"	97°49'48"	Earth	LOW	Allen Holloman	Private
Bosque	K Bar Lake No 1 Dam	TX04966	31°46'30"	97°21'30"	Earth	LOW	K Bar Land & Cattle	Private
Bosque	K Bar Lake No 2 Dam	TX04967	31°47'12"	97°20'18"	Earth	LOW	K Bar Land & Cattle	Private
Bosque	K Bar Lake No 3 Dam	TX04968	31°47'36"	97°19'54"	Earth	LOW	K Bar Land & Cattle	Private
Bosque	K Bar Lake No 4 Dam	TX04969	31°48'06"	97°21'00"	Earth	LOW	K Bar Land & Cattle	Private
Bosque	Markum Lake No 1 Dam	TX04970	31°42'18"	97°22'54"	Earth	LOW	Markum Cattle Co	Private
Bosque	Markum Lake No 2 Dam	TX04971	31°42'30"	97°22'54"	Earth	LOW	Markum Cattle Co	Private
Bosque	Meridian State Park Lake Dam	TX03447	31°53'12"	97°42'00"	Earth	LOW	Texas Parks and	State
Bosque	Mokszycski Lake Dam	TX04977	32°07'42"	97°34'42"	Earth	LOW	P. E. Mokszycski	Private
Bosque	Mustang Lake Dam	TX03439	32°04'24"	97°47'48"	Earth	LOW	Flat Top Ranch	Private
Bosque	Old Lake Dam	TX03438	32°04'30"	97°48'48"	Earth	LOW	Flat Top Ranch	Private
Bosque	Olsen Lake Dam	TX04990	31°46'42"	97°33'54"	Earth	LOW	C. E. Olsen	Private
Bosque	Polnac Lake Dam	TX03437	32°05'06"	97°50'18"	Earth	LOW	Flat Top Ranch	Private
Bosque	Reed Dam 1	TX03443	31°54'18"	97°47'36"	Earth	LOW	Jessie M. Reed	Private
Bosque	Reed Dam 2	TX03444	31°54'12"	97°48'36"	Earth	LOW	Jessie M. Reed	Private
Bosque	Reed Dam 4	TX03445	31°53'36"	97°46'48"	Earth	LOW	Mrs. Jessie M. Reed	Private
Bosque	South flat Top Dam	TX03441	32°01'30"	97°50'06"	Earth	LOW	W B Roberts	Private
Bosque	Stufbeme Dam	TX03433	32°08'48"	97°42'36"	Earth	LOW	Owner Unknown	Private
Bosque	Taylor Lake Dam	TX04972	31°42'54"	97°23'30"	Earth	LOW	Julius H Taylor	Private
Bosque	Whitney Dam	TX00017	31°52'00"	97°22'12"	Earth, Gravity	HIGH	Corpos of	Federal
Bowie	Anderson Lake Dam	TX00369	33°31'00"	97°30'06"	Earth	Low	Vivian Anderson	Private
Bowie	Ashford Lake Dam	TX01597	33°21'36"	94°26'24"	Earth	Low	Hugh Ashford	Private
Bowie	Bringle Lake Dam	TX00367	33°30'36"	94°06'12"	Earth	High	City of Texarkana	Local Govt
Bowie	Caney Creek Dam	TX00362	33°24'12"	94°19'06"	Earth	Low	Caney Creek	Private
Bowie	Crystal Springs Dam	TX00360	33°19'30"	94°22'54"	Earth	Low	Leon Jennings	Private
Bowie	De Kalb Lake Dam	TX05196	33°28'54"	94°39'00"	Earth	Low	North Texas PCA	Private
Bowie	Elkins Lake Dam	TX05195	33°32'00"	94°42'12"	Earth	Low	Forrest E. Elkins	Private
Bowie	Elliot Creek Dam	TX00365	33°22'54"	94°15'36"	Earth	Low	Red River Army	Federal
Bowie	Gifford Hill Dam	TX00365	33°22'00"	94°03'18"	Earth	Low	Gifford Hill, Inc.	Private
Bowie	Hatchel Farm Lake Dam	TX00371	33°34'12"	94°36'00"	Earth	Low	Eric Chen, ET AL	Private
Bowie	Kennedy Dam	TX00364	33°18'24"	94°03'42"	Earth	Low	Leon S. Kennedy,	Private
Bowie	Malta Farm Lake Dam No 2	TX00370	33°31'30"	94°31'06"	Earth	Low	Farm Management,	Private
Bowie	Malta Farm Lake No 1	TX05937	33°32'00"	94°33'12"	Earth	Low	Farm Management,	Private
Bowie	Smith Club Dam	TX00368	33°32'00"	94°16'54"	Earth	Low	J. W. Smith	Private
Bowie	T & P Lake Dam	TX00361	33°28'06"	94°26'42"	Earth	Low	City of New Boston	Local Govt
Bowie	Wright Lake Dam	TX00366	33°28'54"	94°03'00"	Earth	Low	H E Wright	Private
Bowie	Wright Patman Dam	TX00021	33°18'18"	94°09'36"	Earth	High	Corps of	Federal
Brazoria	Amoco Chemicals Reservoir Levee	TX01722	29°13'42"	95°12'06"	Earth	Low	Amoco Chemical	Private
Brazoria	Angleton Fshg & Htng Club Levee	TX01729	29°04'48"	95°25'12"	Earth	Low	Angleton Fishing &	Private
Brazoria	Archer Lake Levee	TX01767	29°21'30"	95°25'06"	Earth	Low	J L Smith	Private
Brazoria	Bailey Levee	TX06043	29°10'06"	95°20'06"	Earth	Low	Rex Bailey, Jr, ET	Private
Brazoria	Bar X Ranch Lake Levee	TX01759	29°07'30"	95°32'24"	Earth	Low	David C. Bintliff	Private
Brazoria	Bastrop Bayou Reservoir Levee	TX01723	29°06'30"	95°20'42"	Earth	Significant	W.D. Evans	Private
Brazoria	Beal Reservoir Levee	TX01755	29°11'12"	95°37'12"	Earth	Significant	A. H. Beal	Private

12/10/93

State of Texas Inventory of Dams

County	Dam Name	Dam No.	Latitude	Longitude	Dam Type	Hazard	Contact	Contact Type
Brazoria	Bieri Lks Reservoir No 1 Levee	TX01737	29°12'06"	95°21'30"	Earth	Low	Bieri Farms, Inc.	Private
Brazoria	Bieri Lks Reservoir No 2 Levee	TX01738	29°12'12"	95°21'36"	Earth	Low	Bieri Farms, Inc.	Private
Brazoria	Bieri Lks Reservoir No 3 Levee	TX01739	29°12'12"	95°21'30"	Earth	Low	Bieri Farms, Inc.	Private
Brazoria	Bieri Lks Reservoir No 4 Levee	TX01740	29°12'00"	95°21'30"	Earth	Low	Bieri Farms, Inc.	Private
Brazoria	Bintliff Lake Levee	TX01758	29°07'54"	95°09'53"	Earth	Low	David C. Bintliff	Private
Brazoria	Black Ranch Lake Levee	TX01754	29°14'30"	95°34'12"	Earth	Low	Black Ranch	Private
Brazoria	Blackwell Reservoir Levee	TX01750	29°12'06"	95°44'12"	Earth	Low	Darrell Blackwell	Private
Brazoria	Brazoria City Reservoir Levee	TX01745	29°02'24"	95°35'06"	Earth	Significant	City of Brazoria	Local Govt
Brazoria	Brazoria Reservoir Dam	TX01744	29°04'06"	95°31'42"	Earth	Low	Dow Chemical	Private
Brazoria	Brazos River Club Levee	TX01756	29°10'54"	95°37'00"	Earth	Significant	Brazos River Club	Private
Brazoria	Brock Reservoir Levee	TX01727	29°03'42"	95°22'36"	Earth	Low	Brock Estate	Private
Brazoria	Buffalo Cmp Bayou Rsrvr Dam	TX04793	29°02'30"	95°28'24"	Earth	Low	Dow Chemical	Private
Brazoria	Clark Reservoir Dam	TX01741	29°21'36"	94°21'36"	Earth	Low	Victor F Clark	Private
Brazoria	Clemens Reservoir #1 Levee	TX01725	29°01'18"	95°29'42"	Earth	Significant	Texas Department of State	
Brazoria	Clemens Reservoir #2 Levee	TX01726	29°01'18"	95°30'00"	Earth	Significant	Texas Department of State	
Brazoria	Coale Dam	TX01728	29°07'36"	95°24'00"	Earth	Low	Laverne Cobb Coale	Private
Brazoria	Dacus Lake Dam	TX01724	29°03'36"	95°33'48"	Earth	High	Dacus Investments,	Private
Brazoria	Dingle Lake No 1 Levee	TX01763	29°16'48"	95°18'00"	Earth	Low	H I Dingle	Private
Brazoria	Dingle Lake No 2 Levee	TX01764	29°17'06"	95°18'12"	Earth	Low	H I Dingle	Private
Brazoria	Division Lake Levee	TX01766	29°20'24"	95°25'06"	Earth	Low	C B L W C-S T	Private
Brazoria	Duck Lake Dam	TX01771	29°15'36"	95°13'06"	Earth	Low	Oxy Petroleums,	Private
Brazoria	Flag Lake Levee	TX06298	29°08'06"	95°32'48"	Earth	Low	Bar X Development	Private
Brazoria	Garrett Dam	TX01765	29°16'06"	95°19'36"	Earth	Low	Mrs. W. M. Garrett	Private
Brazoria	Griffith Reservoir Levee	TX01757	29°09'06"	95°33'42"	Earth	Low	James Griffith	Private
Brazoria	Harkins Lake Dam	TX01761	29°15'06"	95°50'06"	Earth	High	C. E. Harkins	Private
Brazoria	Hudeck Reservoir Levee	TX01730	29°14'24"	95°23'00"	Earth	Low	Gregory Moore	Private
Brazoria	Lagoon Reservoir Dam	TX04353	29°09'24"	95°36'30"	Other	Significant	CLT Properties,	Private
Brazoria	Lake Jackson Levee	TX01769	29°23'30"	95°29'54"	Earth	Low	Darrington Prison	Private
Brazoria	Lazy C-2 No. 1 Reservoir Levee	TX01732	29°14'36"	95°19'36"	Earth	High	C. E. Zwahr	Private
Brazoria	Lemmon Reservoir Levee	TX01742	29°09'30"	93°19'18"	Earth	Low	A. Farrer, ET AL	Private
Brazoria	Linnville Bayou Reservoir Dam	TX01760	29°02'48"	95°46'36"	Earth	Low	Amoco Production	Private
Brazoria	Lostak Lake No 1 Levee	TX01731	29°11'36"	95°20'00"	Earth	Low	T. H. Lostak	Private
Brazoria	Mallard Club Lake Dam	TX05887	29°11'42"	95°36'30"	Earth	Significant	Mallard Club	Private

12/10/93

State of Texas Inventory of Dams								
County	Dam Name	Dam No.	Latitude	Longitude	Dam Type	Hazard	Contact	Contact Type
Brazoria	Markle Lake Levee	TX04682	29°03'48"	95°44'48"	Earth	Low	Phillips 66 Company	Private
Brazoria	McCormack Reservoir	TX01736	29°08'36"	95°19'24"	Earth	Significant	The Randolph	Private
Brazoria	No 1 Levee							
Brazoria	McCormack Reservoir	TX01735	29°08'36"	95°19'24"	Earth	Low	The Randolph	Private
Brazoria	No 2 Levee							
Brazoria	McCormack Reservoir	TX01734	29°07'54"	95°20'00"	Earth	Low	The Randolph	Private
Brazoria	No 3 Levee							
Brazoria	McCormack Reservoir	TX01733	29°07'24"	95°19'00"	Earth	Low	The Randolph	Private
Brazoria	No 4 Levee							
Brazoria	McCullough Lake	TX04732	29°14'06"	95°19'00"	Earth	High	C. E. Zwahr	Private
Brazoria	Levee							
Brazoria	Monsanto Reservoir	TX01770	29°15'36"	95°12'42"	Earth	Low	Monsanto Company	Private
Brazoria	Levee							
Brazoria	Mowery Lake Levee	TX01768	29°23'06"	95°27'30"	Earth	Low	Claude B Hamill	Private
Brazoria	Mustang Lake East	TX01773	29°17'42"	95°11'18"	Earth	Low	Chocolate Bayou	Private
Brazoria	Dam							
Brazoria	Mustang Lake West	TX01772	29°17'18"	95°11'48"	Earth	Low	Chocolate Bayou	Private
Brazoria	Dam							
Brazoria	North Reservoir	TX04290	29°09'36"	95°19'54"	Earth	Low	A. Farrar ET AL	Private
Brazoria	Levee							
Brazoria	Res #17	TX04734	29°14'12"	95°19'30"	Earth	Low	C. E. Zwahr	Private
Brazoria	Levee-McCullough Res							
Brazoria	C							
Brazoria	Res #18	TX04733	29°13'54"	95°19'18"	Earth	Low	C. E. Zwahr	Private
Brazoria	Levee-McCullough Res							
Brazoria	C							
Brazoria	Rsrvr No 10	TX04737	29°14'18"	94°19'48"	Earth	Low	C. E. Zwahr	Private
Brazoria	Levee-Cmplx No 2							
Brazoria	Rsrvr No 8	TX04735	29°14'06"	95°19'54"	Earth	Low	C. E. Zwahr	Private
Brazoria	Levee-Cmplx No 2							
Brazoria	Rsrvr No 9	TX04736	29°14'00"	95°19'48"	Earth	Low	C. E. Zwahr	Private
Brazoria	Levee-Cmplx No 2							
Brazoria	Salt Bayou Lake Weir	TX05837	29°02'48"	95°15'12"	Other	Low	U. S. Fish and	Federal
Brazoria	San Bernard	TX01746	29°06'42"	95°42'24"	Earth	Significant	Phillips 66 Company	Private
Brazoria	Reservoir #1 Levee							
Brazoria	San Bernard	TX01747	29°05'54"	95°42'36"	Earth	High	Phillips 66 Company	Private
Brazoria	Reservoir #2 Levee							
Brazoria	San Bernard Rsrvr No	TX04683	29°06'18"	95°43'00"	Earth	Significant	Phillips 66 Company	Private
Brazoria	3 Levee							
Brazoria	Tenneco Lake #1	TX01751	29°09'12"	95°37'06"	Earth	High	CLT Properties,	Private
Brazoria	Levee							
Brazoria	Tenneco Lake #2	TX01752	29°09'18"	95°35'12"	Earth	Significant	CLT Properties,	Private
Brazoria	Levee							
Brazoria	Tigner-Farrar Levee	TX06385	29°10'18"	95°22'30"	Earth	Low	Tigner Irrigation	Private
Brazoria	Turner Lake Levee	TX01762	29°22'30"	95°34'18"	Earth	LOW	Beverly Turner	Private
Brazoria	William Harris	TX01753	29°14'36"	95°33'42"	Earth	LOW	Dow Chemical	Private
Brazoria	Reservoir Dam							
Brazoria	Williams Lake No 1	TX01748	29°11'36"	95°42'06"	Earth	Significant	Heart Williams	Private
Brazoria	Levee							
Brazoria	Williams Lake No 2	TX01749	29°11'36"	95°42'24"	Earth	Significant	Heart Williams	Private
Brazoria	Levee							
Brazoria	York Reservoir Levee	TX01743	29°04'30"	95°34'18"	Earth	LOW	W. C. Kelly, Jr.,	Private
Brazos	Big Creek Ws Scs	TX04503	30°26'18"	96°10'18"	Earth	Significant	Brazos County Swcd	Soil, Wtrcd
Brazos	Site 5 Dam							

State of Texas Inventory of Dams

County	Dam Name	Dam No.	Latitude	Longitude	Dam Type	Hazard	Contact	Contact Type
Brazos	Big Creek Ws Scs Site 6 Dam	TX04504	30°26'06"	96°10'18"	Earth	Low	Brazos County Swcd	Soil,Wtrcd
Brazos	Brooke Lake Dam	TX04366	30°39'54"	96°14'00"	Earth	LOW	Mike Mahoney	Private
Brazos	Bryan Utilities Lake Dam	TX01869	30°42'30"	96°27'06"	Earth	High	City of Bryan	Local Gov.
Brazos	Carter Lake Dam	TX01862	30°35'42"	96°14'54"	Earth	High	Carter Lake	Private
Brazos	Cawthorn Lake Dam	TX01860	30°24'54"	96°13'48"	Earth	LOW	F F Bonnett Et Ux	Private
Brazos	Clifty Creek Lake Dam	TX01858	30°26'18"	96°13'18"	Earth	LOW	Robert Waltman	Private
Brazos	Country Club Lake Dam	TX01871	30°38'24"	96°21'30"	Earth	High	City of Bryan	Local Gov.
Brazos	Dobrovolny Lake Dam	TX01867	30°39'36"	96°26'48"	Earth	LOW	Antone Dobrovolny	Private
Brazos	Fin-Feather Lake Dam	TX01872	30°39'00"	96°22'18"	Earth	HIGH	Union Pacific	Private
Brazos	Frierson Lake No 1 Dam	TX05726	30°31'06"	96°15'36"	Earth	LOW	Byron Frierson	Private
Brazos	Frierson Lake No 3 Dam	TX01864	30°31'06"	96°16'06"	Earth	LOW	Woodlake	Private
Brazos	Frierson No 2 Lake Dam	TX05727	30°30'48"	96°15'30"	Earth	LOW	Byron Frierson	Private
Brazos	Hare Lake Dam	TX01874	30°52'30"	96°15'18"	Earth	LOW	William L. Hare	Private
Brazos	Herrling Lake No 2 Dam	TX01877	30°51'36"	96°11'30"	Earth	LOW	James D. Wilson, Et	Private
Brazos	Lake Placid Dam	TX01865	30°35'36"	96°15'30"	Earth	Low	Robert West	Private
Brazos	Lampo Dam	TX09137	30°35'54"	96°17'36"	Earth	Low	John S. Lampo	Private
Brazos	Leisure Lake Dam	TX01868	30°38'00"	96°24'42"	Earth	Low	Twin Lakes Fishing	Private
Brazos	Linda Lake Dam	TX01866	30°37'18"	96°25'42"	Earth	Low	C J Porterfield	Private
Brazos	Mooring Slough Lake Dam	TX05838	30°41'12"	96°33'24"	Earth	Low	Forbin Investments	Private
Brazos	Nantucket Dam	TX06372	30°32'36"	96°14'36"	Earth	Significant	Nantucket Ltd.	Private
Brazos	Oakland Lake Dam	TX01876	30°46'42"	96°14'06"	Earth	Significant	Gerald S Pitts Ltd	Private
Brazos	Pasture Lake Dam	TX01878	30°54'30"	96°14'30"	Earth	Low	Lena Lloyd McGuire	Private
Brazos	Peters Lake Dam	TX01873	30°46'00"	96°23'54"	Earth	Low	Brookman Peters	Private
Brazos	Porterfield Dam	TX09072	30°42'12"	96°26'42"	Earth	Low	Clyde J.	Private
Brazos	Prescott Lake Dam	TX01861	30°29'36"	96°14'48"	Earth	Low	J. W.	Private
Brazos	Railroad Lake Dam	TX01859	30°25'12"	96°12'48"	Earth	Low	Tim Crowley	Private
Brazos	Rotello Lake Dam	TX05723	30°27'24"	96°09'06"	Earth	Low	Tom Rotello Estate	Private
Brazos	Smith Lake Dam	TX01870	30°39'48"	96°25'30"	Earth	Low	Ruble F Smith	Private
Brazos	Spearman Lake Dam	TX01863	30°31'30"	96°15'48"	Earth	Low	R. F. Spearman	Private
Brazos	Stuewe Lake Dam	TX01875	30°53'36"	96°18'48"	Earth	Low	Herbert A. Stuewe	Private
Brazos	Tennessee Lake Dam	TX01857	30°25'42"	96°15'36"	Earth	Low	Robert T. Moore	Private
Brazos	Texas A&M Univ. Lake No 1 Dam	TX05724	30°34'00"	96°22'06"	Earth	Low	Texas A&M	Private
Briscoe	Burson Lake Dam	TX02531	34°29'36"	100°58'54"	Earth	Low	Tony Burson	Private
Briscoe	Collier Tank Dam	TX02542	34°22'36"	101°01'36"	Earth	Low	Elbert Hawkins, ET	Private
Briscoe	Cottonwood Dam	TX02535	34°22'36"	101°07'42"	Earth	Low	Cottonwood Lake	Private
Briscoe	Hawkins Lake Dam	TX02537	34°25'12"	101°04'42"	Earth	Low	William E Hawkins	Private
Briscoe	J A Ranch GSS	TX06268	34°44'00"	101°07'30"	Earth	Low	J A Ranch	Private
Briscoe	Kent Creek WS SCS Site 1 Dam	TX02539	34°23'30"	101°05'00"	Earth	Low	Cap Rock SWCD	Soil,WtrCD
Briscoe	Kent Creek WS SCS Site 2 Dam	TX02540	34°22'48"	101°05'12"	Earth	Low	Cap Rock SWCD	Soil,WtrCD
Briscoe	Kent Creek WS SCS Site 3 Dam	TX02538	34°23'48"	101°03'48"	Earth	Low	Cap Rock SWCD	Soil,WtrCD
Briscoe	Kent Creek WS SCS	TX02529	34°21'54"	100°59'30"	Earth	Low	Cap Rock SWCD	Soil,WtrCD

12/10/93

State of Texas Inventory of Dams

County	Dam Name	Dam No.	Latitude	Longitude	Dam Type	Hazard	Contact	Contact Type
Briscoe	Site 5 Dam							
	Kent Creek WS SCS	TX02530	34°22'00"	100°57'30"	Earth	Low	Cap Rock SWCD	Soil,WtrCD
	Site 6 Dam							
Briscoe	Kent Creek WS SCS	TX02528	34°20'48"	100°57'24"	Earth	Low	Cap Rock SWCD	Soil,WtrCD
	Site 7 Dam							
Briscoe	Lake Graham Dam	TX02534	34°21'48"	101°07'36"	Earth	Low	Walter Graham	Private
Briscoe	Lake Theo Dam	TX02536	34°25'00"	101°03'42"	Earth	Low	Texas Parks and	State
Briscoe	Luther Lake Dam	TX02541	34°29'24"	101°03'12"	Earth	Low	H T Luther	Private
Briscoe	Mackenzie Dam	TX04316	34°32'36"	101°26'12"	Earth	Low	Mackenzie Municipal	Water Dist
Briscoe	Mayfield Dam	TX02532	34°29'06"	101°26'00"	Earth	Low	Roy Mayfield Estate	Private
Briscoe	Puckett Erosion Control Dam	TX02533	34°22'18"	101°06'24"	Earth	Low	Bill Wood	Private
Briscoe	Rodgers Ranch Dam	TX05994	34°32'24"	101°26'48"	Earth	Low	Rodgers Ranch	Private
Brooks	Hauser Dam	TX01539	27°11'36"	98°07'36"	Earth	Low	Larry Hauser	Private
Brooks	West Dam	TX01538	27°12'24"	97°01'54"	Earth	Low	Mrs Jack West	Private
Brown	Blanket Crk WS SCS	TX02774	31°52'06"	98°47'36"	Earth	Significant	Pecan Bayou SWCD	Soil,WtrCD
	Site 1 Dam							
Brown	Blanket Crk WS SCS	TX02768	31°47'54"	98°45'12"	Earth	Low	Pecan Bayou SWCD	Soil,WtrCD
	Site 10 Dam							
Brown	Blanket Crk WS SCS	TX02769	31°45'30"	98°45'48"	Earth	Low	Pecan Bayou SWCD	Soil,WtrCD
	Site 11 Dam							
Brown	Blanket Crk WS SCS	TX02788	31°45'24"	98°43'00"	Earth	Significant	Pecan Bayou SWCD	Soil,WtrCD
	Site 14 Dam							
Brown	Blanket Crk WS SCS	TX02754	31°42'24"	98°44'06"	Earth	Significant	Pecan Bayou SWCD	Soil,WtrCD
	Site 15 Dam							
Brown	Blanket Crk WS SCS	TX04324	31°41'30"	98°44'42"	Earth	Significant	Pecan Bayou SWCD	Soil,WtrCD
	Site 16 Dam							
Brown	Blanket Crk WS SCS	TX02773	31°50'36"	98°47'42"	Earth	High	Pecan Bayou SWCD	Soil,WtrCD
	Site 3 Dam							
Brown	Blanket Crk WS SCS	TX02772	31°50'36"	98°48'06"	Earth	High	Pecan Bayou SWCD	Soil,WtrCD
	Site 4 Dam							
Brown	Blanket Crk WS SCS	TX02771	31°47'06"	98°47'48"	Earth	Significant	Pecan Bayou SWCD	Soil,WtrCD
	Site 6 Dam							
Brown	Blanket Crk WS SCS	TX02770	31°45'24"	98°47'54"	Earth	Significant	Pecan Bayou SWCD	Soil,WtrCD
	Site 7 Dam							
Brown	Blanket Crk WS SCS	TX02767	31°44'48"	98°47'06"	Earth	Low	Pecan Bayou SWCD	Soil,WtrCD
	Site 8 Dam							
Brown	Blanket Crk WS SCS	TX02765	31°42'54"	98°46'48"	Earth	Significant	Pecan Bayou SWCD	Soil,WtrCD
	Site 9 Dam							
Brown	Brnwd Ltrls WS SCS	TX02777	31°50'42"	98°51'30"	Earth	Significant	Pecan Bayou SWCD	Soil,WtrCD
	Site 15 Dam							
Brown	Brnwd Ltrls WS SCS	TX02782	31°47'48"	98°55'18"	Earth	High	Pecan Bayou SWCD	Soil,WtrCD
	Site 17 Dam							
Brown	Brnwd Ltrls WS SCS	TX02779	31°45'30"	98°52'12"	Earth	Significant	Pecan Bayou SWCD	Soil,WtrCD
	Site 19 Dam							
Brown	Brnwd Ltrls WS SCS	TX04620	31°42'36"	99°01'24"	Earth	High	Pecan Bayou SWCD	Soil,WtrCD
	Site 2 Rev							
Brown	Brnwd Ltrls WS SCS	TX02775	31°45'06"	98°50'48"	Earth	Significant	Pecan Bayou SWCD	Soil,WtrCD
	Site 20 Dam							
Brown	Brnwd Ltrls WS SCS	TX02755	31°42'00"	98°50'12"	Earth	Low	Pecan Bayou SWCD	Soil,WtrCD
	Site 21 Dam							
Brown	Brnwd Ltrls WS SCS	TX04323	31°38'00"	98°49'24"	Earth	Low	Pecan Bayou SWCD	Soil,WtrCD
	Site 22 Dam							
Brown	Brnwd Ltrls WS SCS	TX02760	31°36'24"	98°47'30"	Earth	Low	Pecan Bayou SWCD	Soil,WtrCD

12/10/93

State of Texas Inventory of Dams

County	Dam Name	Dam No.	Latitude	Longitude	Dam Type	Hazard	Contact	Contact Type
Brown	Site 23 Dam Brnwd Ltrls WS SCS	TX02766	31°38'18"	98°56'24"	Earth	Low	Pecan Bayou SWCD	Soil,WtrCD
Brown	Site 25 Dam Brnwd Ltrls WS SCS	TX04458	31°39'48"	98°51'42"	Earth	Low	Pecan Bayou SWCD	Soil,WtrCD
Brown	Site 26A-1 Brnwd Ltrls WS SCS	TX04505	31°43'30"	99°02'48"	Earth	High	Pecan Bayou SWCD	Soil,WtrCD
Brown	Site 2A Dam Brnwd Ltrls WS SCS	TX02752	31°40'42"	99°00'30"	Earth	High	Pecan Bayou SWCD	Soil,WtrCD
Brown	Site 3 Dam Brnwd Ltrls WS SCS	TX04367	31°38'36"	98°58'12"	Earth	High	Pecan Bayou SWCD	Soil,WtrCD
Brown	Site 4A Dam Brnwd Ltrls WS SCS	TX04368	31°38'42"	98°59'48"	Earth	High	Pecan Bayou SWCD	Soil,WtrCD
Brown	Site 4B Dam Brnwd Ltrls WS SCS	TX02787	31°55'24"	98°55'00"	Earth	Significant	Pecan Bayou SWCD	Soil,WtrCD
Brown	Site 6 Dam Brnwd Ltrls WS SCS	TX02790	31°46'36"	99°00'12"	Earth	High	Pecan Bayou SWCD	Soil,WtrCD
Brown	Site 8 Dam Brownwood Country Clb Lake Dam	TX02758	31°39'12"	98°59'30"	Earth	High	Brownwood Country	Private
Brown	Brwnwd Ltrls WS SCS Site 1 Dam	TX04457	31°44'54"	99°00'42"	Earth	High	Pecan Bayou SWCD	Soil,WtrCD
Brown	Brwnwd Ltrls WS SCS Site 10A	TX02784	31°53'00"	98°55'00"	Earth	High	Pecan Bayou SWCD	Soil,WtrCD
Brown	Brwnwd Ltrls WS SCS Site 16A	TX02781	31°48'42"	98°53'18"	Earth	High	Pecan Bayou SWCD	Soil,WtrCD
Brown	Brwnwd Ltrls WS SCS Site11 Dam	TX02783	31°51'54"	98°53'42"	Earth	High	Pecan Bayou SWCD	Soil,WtrCD
Brown	Brwnwd Ltrls WS SCS Site13 Dam	TX02776	31°51'42"	98°50'54"	Earth	High	Pecan Bayou SWCD	Soil,WtrCD
Brown	Brwnwd Ltrls WS SCS Site14 Dam	TX02778	31°51'18"	98°52'18"	Earth	High	Pecan Bayou SWCD	Soil,WtrCD
Brown	Clear Creek WS SCS Site 1 Dam	TX02743	31°34'30"	99°07'30"	Earth	High	Pecan Bayou SWCD	Soil,WtrCD
Brown	Clear Creek WS SCS Site 2 Dam	TX02749	31°35'12"	99°09'18"	Earth	Significant	Pecan Bayou SWCD	Soil,WtrCD
Brown	Clear Creek WS SCS Site 3 Dam	TX02748	31°35'42"	99°08'30"	Earth	High	Pecan Bayou SWCD	Soil,WtrCD
Brown	Clear Creek WS SCS Site 4 Dam	TX02750	31°38'00"	99°08'24"	Earth	High	Pecan Bayou SWCD	Soil,WtrCD
Brown	Clear Creek WS SCS Site 5 Dam	TX02753	31°40'48"	99°03'30"	Earth	Low	Pecan Bayou SWCD	Soil,WtrCD
Brown	Clear Creek WS SCS Site 6 Dam	TX02745	31°36'42"	99°05'06"	Earth	Low	Pecan Bayou SWCD	Soil,WtrCD
Brown	Clear Creek WS SCS Site 7 Dam	TX02746	31°34'48"	99°03'06"	Earth	Low	Pecan Bayou SWCD	Soil,WtrCD
Brown	Clear Creek WS SCS Site 8 Dam	TX02742	31°34'30"	99°02'30"	Earth	Low	Pecan Bayou SWCD	Soil,WtrCD
Brown	Coggin Lake Dam	TX02744	31°34'30"	99°03'18"	Earth	Low	Ima Lou Nabors	Private
Brown	Harold Kennedy Dam	TX02747	31°36'12"	99°02'18"	Earth	Low	Harold Kennedy	Private
Brown	Jolley Lake Dam	TX05040	31°56'06"	99°10'24"	Earth	Low	Houston A Jolley	Private
Brown	Lake Brownwood Dam	TX02789	31°50'18"	99°00'06"	Earth	High	Brown County Wld	Wtr Dist
Brown	Lee Dam No 1	TX06215	31°34'06"	98°53'48"	Earth	Low	Sam Lee	Private
Brown	Lee Dam No 2	TX06214	31°33'30"	98°52'48"	Earth	Low	Sam Lee	Private
Brown	Mukewater Crk WS SCS	TX02751	31°44'12"	99°12'12"	Earth	Low	Pecan Bayou SWCD	Soil,WtrCD

12/10/93

State of Texas Inventory of Dams								
County	Dam Name	Dam No.	Latitude	Longitude	Dam Type	Hazard	Contact	Contact Type
Brown	Ste 7 Dam							
Brown	Municipal Reservoir Lower Dam	TX02780	31°45'18"	98°58'18"	Gravity	Low	City of Brownwood	Local Govt
Brown	Municipal Reservoir Upper Dam	TX02757	31°44'00"	98°58'24"	Gravity	Low	City of Brownwood	Local Govt
Brown	NE Laterals WS SCS Site 1 Dam	TX02759	31°34'42"	98°59'00"	Earth	Low	Pecan Bayou SWCD	Soil,WtrCD
Brown	NE Laterals WS SCS Site 2 Dam	TX02764	31°36'00"	98°58'42"	Earth	Low	Pecan Bayou SWCD	Soil,WtrCD
Brown	NE Laterals WS SCS Site 3 Dam	TX02763	31°36'00"	98°58'18"	Earth	Low	Pecan Bayou SWCD	Soil,WtrCD
Brown	NE Laterals WS SCS Site 4 Dam	TX02762	31°34'06"	98°58'18"	Earth	Low	Pecan Bayou SWCD	Soil,WtrCD
Brown	NE Laterals WS SCS Site 5 Dam	TX02761	31°32'30"	98°58'06"	Earth	Low	Pecan Bayou SWCD	Soil,WtrCD
Brown	Owens Lake Dam	TX05128	31°39'36"	99°08'24"	Earth	Low	Tom B Owens	Private
Brown	Pitcock Cattle Co Dam No 1	TX02791	31°59'36"	99°03'54"	Earth	Low	Pitcock Co	Private
Brown	Pitcock Cattle Co Dam No 2	TX02792	31°58'48"	99°03'48"	Earth	Low	Pitcock Co	Private
Brown	Taylor Dam	TX02756	31°40'54"	98°50'42"	Earth	Low	E J Taylor & Son	Private
Brown	Turkey Creek WS SCS Site10 Dam	TX02741	31°04'06"	99°11'00"	Earth	Significant	Pecan Bayou SWCD	Soil,WtrCD
Brown	Turkey Crk WS SCS Site 11A Dam	TX02739	32°02'24"	99°11'12"	Earth	Significant	Pecan Bayou SWCD	Soil,WtrCD
Brown	Turkey Crk WS SCS Site 12 Dam	TX02738	32°03'42"	99°11'30"	Earth	Significant	Pecan Bayou SWCD	Soil,WtrCD
Brown	Upper Pecan Bayou Site 26 Dam	TX02740	32°03'06"	99°08'00"	Earth	Significant	Pecan Bayou SWCD	Soil,WtrCD
Brown	Upper Pecan Bayou Site 30 Dam	TX04729	32°02'00"	99°01'36"	Earth	Significant	Pecan Bayou SWCD	Soil,WtrCD
Brown	Upper Pecan Bayou Site 31 Dam	TX02786	31°58'06"	98°54'06"	Earth	High	Pecan Bayou SWCD	Soil,WtrCD
Brown	Upper Pecan Bayou Site 32 Dam	TX02785	31°57'18"	98°54'24"	Earth	Significant	Pecan Bayou SWCD	Soil,WtrCD
Brown	Upper Pecan Bayou Site 33 Dam	TX04322	31°56'54"	98°55'06"	Earth	Low	Pecan Bayou SWCD	Soil,WtrCD
Brown	Upper Pecan Bayou Site 34 Dam	TX02737	32°03'06"	99°07'00"	Earth	Significant	Pecan Bayou SWCD	Soil,WtrCD
Burleson	Baker Lake Dam	TX00068	30°21'06"	96°25'42"	Earth	Low	H H Baker	Private
Burleson	Balcar Lake Dam	TX05703	30°24'24"	96°47'00"	Earth	Low	Jodie Balcar	Private
Burleson	Beaver Lake Dam	TX04318	30°27'12"	96°32'54"	Earth	Low	Beaver Creek	Private
Burleson	Bowers Lake Dam	TX00079	30°34'12"	96°45'42"	Earth	Low	Earlyne R. Bowers	Private
Burleson	Cade Lake Number 3 Dam	TX04210	30°30'12"	96°45'54"	Earth	Significant	Russell Wiggins	Private
Burleson	East-West Lake Dam	TX04209	30°30'42"	96°46'30"	Earth	High	Russell Wiggins	Private
Burleson	Edwards Lake Dam	TX00072	30°20'42"	96°42'36"	Earth	Low	J. D. Edwards	Private
Burleson	Garwood Lake Dam	TX00065	30°35'12"	96°41'18"	Earth	Low	Grover Mushaway	Private
Burleson	Gerland Lake Dam	TX00073	30°20'30"	96°42'12"	Earth	Low	Owner Unknown	Private
Burleson	Gibbs Lake Dam	TX00066	30°33'54"	96°37'42"	Earth	Low	Walter P. Gibbs,	Private
Burleson	Giesensclag Lake Dam	TX00081	30°30'24"	96°28'18"	Earth	Low	Ada Giesenschlag	Private
Burleson	Glover Lake Dam	TX05707	30°29'42"	96°37'54"	Earth	Low	James Glover	Private
Burleson	Hutchins Dam	TX00036	30°23'12"	96°23'24"	Earth	Low	Sealy Hutchins, ET	Private
Burleson	Lake Woodrow Dam	TX00064	30°36'24"	96°41'06"	Earth	Low	Lake Woodrow, Inc.	Private

12/10/93

State of Texas Inventory of Dams

County	Dam Name	Dam No.	Latitude	Longitude	Dam Type	Hazard	Contact	Contact Type
Burleson	Lamb Lake Dam	TX05697	30°19'36"	96°42'06"	Earth	Low	Billy Lamb	Private
Burleson	Mallard Lake Dam	TX04319	30°27'18"	96°33'24"	Earth	Significant	Beaver Creek	Private
Burleson	Matcek Lake Dam	TX00077	30°28'48"	96°38'54"	Earth	Low	Frank W Matcek	Private
Burleson	Newman Lake Dam	TX00074	30°19'42"	96°42'00"	Earth	Low	Florence B. Newman	Private
Burleson	Palmer Lake Dam	TX05704	30°31'54"	96°34'30"	Earth	Low	Edgar Palmer	Private
Burleson	Pin Tail Lake Dam	TX05846	30°27'18"	96°33'54"	Earth	Low	Beaver Creek	Private
Burleson	Sanders Lake Dam	TX00076	30°29'48"	96°41'06"	Earth	Low	Mrs O W Sanders	Private
Burleson	Schindler Lake Dam	TX05694	30°22'12"	96°42'24"	Earth	Low	W A Schlindler	Private
Burleson	Schumacher Lake Dam	TX00078	30°25'48"	96°38'24"	Earth	Low	Minnie D Schumacher	Private
Burleson	Schutte Lake Dam	TX00070	30°24'24"	96°26'18"	Earth	Low	M. G. Schuttes	Private
Burleson	Somerville Dam	TX00013	30°20'00"	96°32'00"	Earth	High	Corps of	Federal
Burleson	Spring Lake Dam	TX00067	30°33'42"	96°44'30"	Earth	Low	Wayne H. Dean	Private
Burleson	Ward Lake Dam	TX00075	30°21'42"	96°44'36"	Earth	Low	J R Graves Trustee	Private
Burleson	Wilkins Lake Dam	TX00071	30°23'36"	96°19'30"	Earth	Low	Mable Wilkins	Private
Burleson	Williams Lake Dam	TX00080	30°35'18"	96°46'42"	Earth	Low	Dr Temple Williams	Private
Burnet	Alvin Wirtz Dam	TX00986	30°33'18"	98°20'18"	Earth	High	Lower Colorado	Rvr Auth
Burnet	Baird Dam No 1	TX06287	30°33'12"	98°10'54"	Earth	Low	R W Baird	Private
Burnet	Baird Dam No 2	TX06288	30°33'24"	98°11'06"	Earth	Low	R W Baird	Private
Burnet	Baskin Family Camps Lake Dam	TX06484	30°33'15"	98°07'11"	Earth	Low	Baskin Family Camps	Private
Burnet	Baum Dam	TX06286	30°44'06"	98°00'18"	Earth	Low	E C Baum	Private
Burnet	Bible Lake Dam	TX05514	30°35'24"	98°13'48"	Earth	Low	Maurice Bible	Private
Burnet	Buchanan Dam	TX00989	30°45'06"	98°25'06"	Gravity,Earth	High	Lower Colorado	Rvr Auth
Burnet	Hamilton Crk WS SCS Site No. 1	TX06459	30°46'18"	98°13'24"	Earth	High	Hill Country SWCD	Soil,WtrCD
Burnet	Hamilton Crk WS SCS Site No. 2	TX06460	30°47'54"	98°15'30"	Earth	High	Hill Country SWCD	Soil,WtrCD
Burnet	Hamilton Crk WS SCS Site No. 3	TX06461	30°47'00"	98°15'42"	Earth	High	Hill Country SWCD	Soil,WtrCD
Burnet	Indian Dam	TX00991	30°54'36"	98°23'06"	Earth	High	Goodrich Ranch	Private
Burnet	Lewis Dam	TX00985	30°32'48"	98°11'54"	Earth	Low	Costillo C Lewis	Private
Burnet	Max Starcke Dam	TX00987	30°33'24"	98°15'24"	Gravity	Significant	Lower Colorado	Rvr Auth
Burnet	Meadowlakes No 1 Dam	TX04834	30°34'24"	98°17'30"	Earth	Significant	Meadowlakes	Pub Utilty
Burnet	Meadowlakes No 2 Dam	TX04835	30°34'18"	98°17'24"	Earth	Significant	Meadowlakes	Pub Utility
Burnet	Owl Hollow Dam	TX00992	30°54'54"	98°22'18"	Earth	High	Goodrich Ranch	Private
Burnet	Ross Lake Dam	TX06348	30°37'54"	98°10'24"	Earth	Low	Dr. Raleigh R. Ross	Private
Burnet	Roy Inks Dam	TX00988	30°43'48"	98°23'06"	Gravity	High	Lower Colorado	Rvr Auth
Burnet	Sulphur Crk WS SCS Site 4 Dam	TX00993	31°01'30"	98°14'42"	Earth	Significant	Lampasas County	Wtr Dist
Burnet	Sulphur Crk WS SCS Site 8 Dam	TX00994	31°01'54"	98°12'42"	Earth	Significant	Lampasas County	Wtr Dist
Burnet	Wildcat Dam	TX00990	30°54'30"	98°23'18"	Earth	High	Goodrich Ranch	Private
Caldwell	Barth Lake Dam	TX05683	29°54'30"	97°40'54"	Earth	Significant	Marion Barth	Private
Caldwell	Clark Lake Dam	TX05687	30°00'24"	97°41'12"	Earth	Low	W. R. Clark	Private
Caldwell	Cooper Lake Dam	TX03417	29°52'00"	97°47'48"	Earth	Low	Turner Crest	Private
Caldwell	Duddleston Lake Dam	TX03431	29°49'30"	97°21'48"	Earth	Low	Wayne Duddleston	Private
Caldwell	Grouskay-Fisher Lake Dam	TX05678	29°50'42"	97°47'36"	Earth	Low	Grouskay-Fisher	Private
Caldwell	Langford Lake Dam	TX05680	29°46'18"	97°48'24"	Other	Significant	Robert Langford,	Private
Caldwell	Lower Plum Creek Site 23 Dam	TX03422	29°51'18"	97°37'30"	Earth	Significant	Caldwell-Travis	Soil,WtrCD
Caldwell	Lower Plum Creek Site 24 Dam	TX03429	29°53'42"	98°32'12"	Earth	Significant	Caldwell-Travis	Soil,WtrCD
Caldwell	Lower Plum Creek	TX03430	29°52'36"	97°34'36"	Earth	Significant	Caldwell-Travis	Soil,WtrCD

12/10/93

State of Texas Inventory of Dams								
County	Dam Name	Dam No.	Latitude	Longitude	Dam Type	Hazard	Contact	Contact Type
Caldwell	Site 26 Dam							
	Lower Plum Creek	TX04693	29°50'00"	97°33'42"	Earth	Low	Caldwell-Travis	Soil, WtrCD
Caldwell	Site 27 Dam							
	Lower Plum Creek	TX03420	9°51'24"	97°30'42"	Earth	High	Caldwell-Travis	Soil, WtrCD
Caldwell	Site 28 Dam							
	Lower Plum Creek	TX03432	29°50'54"	97°29'54"	Earth	Low	Caldwell-Travis	Soil, WtrCD
Caldwell	Site 29 Dam							
	Lower Plum Creek	TX03421	29°47'30"	97°33'12"	Earth	Significant	Caldwell-Travis	Soil, WtrCD
Caldwell	Site 31 Dam							
	Lower Plum Creek	TX03418	29°51'54"	97°45'18"	Earth	High	Caldwell-Travis	Soil, WtrCD
Caldwell	Site 34 Dam							
	Lower Plum Creek	TX04694	29°46'12"	97°42'00"	Earth	Significant	Caldwell-Travis	Soil, WtrCD
Caldwell	Site 37 Dam							
	Lower Plum Creek	TX04369	29°41'30"	97°39'24"	Earth	High	Caldwell-Travis	Soil, WtrCD
Caldwell	Site 38 Dam							
	Macon Lake Dam	TX05676	29°44'18"	97°31'06"	Earth	Low	James N Macon	Private
Caldwell	Martindale Gin Dam	TX05883	29°50'24"	97°50'48"	Rockfill	Low	Hydraco Power Inc	Private
Caldwell	Plum Creek WS SCS	TX03423	29°57'12"	97°44'36"	Earth	Significant	Plum Creek	Soil, WtrCD
	Site 14 Dam							
Caldwell	Plum Creek WS SCS	TX03424	29°55'00"	97°42'12"	Earth	Significant	Plum Creek	Soil, WtrCD
	Site 15 Dam							
Caldwell	Plum Creek WS SCS	TX03425	30°00'00"	97°42'36"	Earth	Low	Plum Creek	Soil, WtrCD
	Site 17 Dam							
Caldwell	Plum Creek WS SCS	TX03426	29°58'42"	97°41'54"	Earth	Low	Plum Creek	Soil, WtrCD
	Site 18 Dam							
Caldwell	Plum Creek WS SCS	TX03427	29°54'18"	97°41'36"	Earth	Significant	Plum Creek	Soil, WtrCD
	Site 20 Dam							
Caldwell	Plum Creek WS SCS	TX03428	29°57'24"	97°39'12"	Earth	Significant	Plum Creek	Soil, WtrCD
	Site 21 Dam							
Caldwell	Plum Creek WS SCS	TX03419	29°56'18"	97°45'42"	Earth	Low	Plum Creek	Soil, WtrCD
	Site 8 Dam							
Caldwell	Segler Lake Dam	TX05685	29°55'30"	97°37'30"	Earth	Low	Harold Segler	Private
Caldwell	Shanklin Pond No. 3	TX09081	29°41'09"	97°44'39"	Earth	Low	H. B. Shanklin	Private
Caldwell	Staples Gin Dam	TX05847	29°46'54"	97°49'48"	Buttress	Low	Owner Unknown	Private
Calhoun	Clear Lake Levee	TX04885	28°39'24"	96°32'36"	Earth	Low	Aluminum Company of	Private
Calhoun	Coxs Creek Dam	TX03683	28°39'48"	96°31'30"	Earth	Low	Aluminum Company of	Private
Calhoun	Crawfish Isle	TX06012	28°27'24"	96°50'00"	Earth	Low	Del and Gloria	Private
	Plantation							
Calhoun	Dredge Spoil Lake	TX04888	28°39'30"	96°31'30"	Earth	Low	Aluminum Company of	Private
	Levee							
Calhoun	Evaporation Lake Dam	TX04886	28°40'00"	96°32'00"	Earth	Low	Aluminum Company of	Private
Calhoun	Mud Lake No. 1 Levee	TX04881	28°39'48"	96°31'54"	Earth	Low	Aluminum Company of	Private
Calhoun	Mud Lake No. 3 Levee	TX04883	28°40'00"	96°32'12"	Earth	Low	Aluminum Company of	Private
Calhoun	Mud Lake No. 4 Levee	TX04884	28°40'00"	96°32'24"	Earth	Low	Aluminum Company of	Private
Calhoun	Operating Basin No 1	TX03687	28°29'00"	96°47'30"	Earth	Low	Union Carbide	Private
	Levee							
Calhoun	Operating Basin No 4	TX04742	28°30'18"	96°45'24"	Earth	Significant	Union Carbide	Private
	Levee							
Calhoun	Operating Basin No 5	TX04743	28°31'18"	96°45'36"	Earth	Low	Union Carbide	Private
	Levee							
Calhoun	Operation Basin No	TX03686	28°30'54"	96°46'24"	Earth	Low	Union Carbide	Private
	31 Levee							
Calhoun	Raw Water Lake Levee	TX03684	28°39'42"	96°32'36"	Earth	Low	Aluminum Company of	Private
Calhoun	Recycle Lake Levee	TX05953	28°39'24"	96°32'42"	Earth	Low	Aluminum Company of	Private

State of Texas Inventory of Dams

County	Dam Name	Dam No.	Latitude	Longitude	Dam Type	Hazard	Contact	Contact Type
Calhoun	Salt Wtr Barrier&Diversi on Dam	TX03682	28°30'18"	96°53'00"	Other	Low	Guadalupe-Blanco	Rvr Auth
Calhoun	Storm Lake Levee	TX04887	28°39'24"	96°32'54"	Earth	Low	Aluminum Company of	Private
Calhoun	White Ranch Lake Dam	TX05227	29°40'06"	98°45'24"	Earth	Low	John H White	Private
Callahan	Baird Railroad Lake Dam	TX02944	32°23'24"	99°22'12"	Earth	Significant	City of Baird	Local Govt
Callahan	Freeland Lake Dam	TX05336	32°11'54"	99°09'48"	Earth	Significant	Belle C. Freeland	Private
Callahan	Hall Lake Dam	TX02935	32°12'00"	99°21'54"	Earth	Low	Jane P Hall Estate	Private
Callahan	Hatchett Lake Dam	TX05334	32°22'00"	99°17'24"	Earth	Low	B. Hatchett	Private
Callahan	Henninger Lake Dam	TX05331	32°25'24"	99°37'42"	Earth	Significant	Juanita Sue	Private
Callahan	La Reata Dam	TX04583	32°19'00"	99°12'48"	Earth	Low	Marilyn C. Martin	Private
Callahan	Latimer Lake Dam	TX05332	32°23'06"	99°25'42"	Earth	Low	Clyde H Latimer	Private
Callahan	McDonough Lake Dam	TX02919	32°07'00"	99°10'06"	Earth	Low	Vollie McDonough	Private
Callahan	Mexia Dam	TX02943	32°22'36"	99°22'12"	Earth	Low	City of Baird	Local Govt
Callahan	Putnam Lake Dam	TX02945	32°22'18"	99°10'54"	Earth	Low	Union Pacific	Private
Callahan	Smith Lake Dam	TX05333	32°22'48"	99°18'48"	Earth	Low	Dan R Smith	Private
Callahan	Straley Lake Dam	TX05335	32°10'42"	99°30'12"	Earth	Low	C T Straley	Private
Callahan	TX No Name No 27 Dam	TX05337	32°12'42"	99°10'24"	Earth	Low	Unknown	Private
Callahan	Turkey Crk WS SCS Site #9 Dam	TX02927	32°08'54"	99°09'48"	Earth	High	Callahan Divide	Soil,WtrCD
Callahan	Turkey Crk WS SCS Site 1A Dam	TX02933	32°12'30"	99°15'54"	Earth	Significant	Callahan Divide	Soil,WtrCD
Callahan	Turkey Crk WS SCS Site 1B Dam	TX02921	32°11'42"	99°14'30"	Earth	Significant	Callahan Divide	Soil,WtrCD
Callahan	Turkey Crk WS SCS Site 2 Dam	TX02922	32°12'24"	99°14'18"	Earth	Significant	Callahan Divide	Soil,WtrCD
Callahan	Turkey Crk WS SCS Site 3 Dam	TX02925	32°11'48"	99°13'24"	Earth	Significant	Callahan Divide	Soil,WtrCD
Callahan	Turkey Crk WS SCS Site 4 Dam	TX02923	32°14'12"	99°12'30"	Earth	Significant	Callahan Divide	Soil,WtrCD
Callahan	Turkey Crk WS SCS Site 5 Dam	TX02928	32°12'00"	99°11'18"	Earth	Significant	Callahan Divide	Soil,WtrCD
Callahan	Turkey Crk WS SCS Site 6 Dam	TX02924	32°10'42"	99°11'36"	Earth	High	Callahan Divide	Soil,WtrCD
Callahan	Turkey Crk WS SCS Site 7 Dam	TX02926	32°10'30"	99°11'00"	Earth	High	Callahan Divide	Soil,WtrCD
Callahan	Turkey Crk WS SCS Site 8 Dam	TX02920	32°09'54"	99°12'48"	Earth	High	Callahan Divide	Soil,WtrCD
Callahan	Tx No Name No 28 Dam	TX05338	32°12'36"	99°10'48"	Earth	Low	Unknown	Private
Callahan	Tx No Name No 29 Dam	TX05339	32°12'13"	99°08'36"	Earth	Low	Unknown	Private
Callahan	Tx No Name No 30 Dam	TX05340	32°13'30"	99°13'30"	Earth	Low	Unknown	Private
Callahan	Upper Pecan Bayou Site 1 Dam	TX02938	32°12'06"	99°34'24"	Earth	Significant	Callahan Divide	Soil,WtrCD
Callahan	Upper Pecan Bayou Site 10 Dam	TX02932	32°14'24"	99°25'42"	Earth	Significant	Callahan Divide	Soil,WtrCD
Callahan	Upper Pecan Bayou Site 11A Dam	TX02937	32°12'30"	99°30'06"	Earth	Significant	Callahan Divide	Soil,WtrCD
Callahan	Upper Pecan Bayou Site 12 Dam	TX02931	32°11'18"	99°24'24"	Earth	Significant	Callahan Divide	Soil,WtrCD
Callahan	Upper Pecan Bayou Site 18A Dam	TX02934	32°08'24"	99°17'18"	Earth	Significant	Callahan Divide	Soil,WtrCD
Callahan	Upper Pecan Bayou Site 2 Dam	TX02936	32°13'12"	99°34'12"	Earth	Significant	Callahan Divide	Soil,WtrCD

12/10/93

State of Texas Inventory of Dams

County	Dam Name	Dam No.	Latitude	Longitude	Dam Type	Hazard	Contact	Contact Type
Callahan	Upper Pecan Bayou Site 21 Dam	TX02929	32°07'36"	99°13'36"	Earth	Significant	Callahan Divide	Soil, WtrCD
Callahan	Upper Pecan Bayou Site 22 Dam	TX02918	32°07'24"	99°14'36"	Earth	Significant	Callahan Divide	Soil, WtrCD
Callahan	Upper Pecan Bayou Site 23 Dam	TX02930	32°05'42"	99°15'54"	Earth	Significant	Callahan Divide	Soil, WtrCD
Callahan	Upper Pecan Bayou Site 6 Dam	TX02942	32°16'06"	99°27'42"	Earth	Significant	Callahan Divide	Soil, WtrCD
Callahan	Upper Pecan Bayou Site 7 Dam	TX02940	32°18'48"	99°28'12"	Earth	Significant	Callahan Divide	Soil, WtrCD
Callahan	Upper Pecan Bayou Site 9 Dam	TX02941	32°18'18"	99°26'00"	Earth	Significant	Callahan Divide	Soil, WtrCD
Callahan	Windham Lake Dam	TX02939	32°22'00"	99°20'18"	Earth	Low	Frank A Windham	Private
Callahan	Wylie Lake Dam	TX02946	32°30'24"	99°12'00"	Earth	Low	Fred Wylie and Son	Private
Cameron	Abbott Dam	TX04052	26°13'18"	97°35'54"	Earth	Low	John A. Abbott	Private
Cameron	Adams Gardens Reservoir Levee	TX04056	26°06'18"	97°46'48"	Earth	Low	Adams Gardens	Wtr Dist
Cameron	Beckham Dam	TX04049	26°13'42"	97°38'12"	Earth	Low	J W Cain	Private
Cameron	Cain Dam 1	TX04040	26°11'30"	97°21'48"	Earth	Low	JW-Frances Cain ET	Private
Cameron	Cain Dam 2	TX04034	26°10'18"	97°22'30"	Earth	Low	JW-Frances Cain ET	Private
Cameron	Cameron Co FWSD #1 Res #3 Leve	TX06405	26°05'48"	97°18'30"	Earth	Low	Cameron Country	Wtr Dist
Cameron	Cameron Co ID #2 Rsrvr #2 Lev	TX04048	26°04'18"	97°43'00"	Earth	Low	Cameron Cty	Wtr Dist
Cameron	Cameron Co Id #2 Rsrvr #1 Leve	TX04047	26°03'42"	97°43'30"	Earth	Low	Cameron Cty	Wtr Dist
Cameron	Cameron Co WCID No 1 Reservoir	TX05983	26°04'06"	97°46'00"	Earth	High	Harlingen	Wtr Dist
Cameron	Cameron Cty Fwsd Dam 1	TX04031	26°07'18"	97°18'48"	Earth	Low	Owner Unknown	Private
Cameron	Cameron Cty WID 16 Dam A	TX04042	26°03'12"	97°37'06"	Earth	Low	Cameron County WID	Wtr Dist
Cameron	Cameron FWSD No 1 Rsvr #4 Leve	TX06406	26°04'24"	97°13'30"	Earth	Low	Cameron County FWSD	Wtr Dist
Cameron	Cantwell Auxilliary Levee	TX04061	26°15'42"	97°35'06"	Earth	Low	D S Cantwell ET AL	Private
Cameron	Cantwell Main Levee	TX04060	26°15'42"	97°35'06"	Earth	Low	D S Cantwell ET AL	Private
Cameron	Cuates Dam No 1 & No 2	TX04054	26°08'12"	97°31'24"	Earth	Low	Charles M.	Private
Cameron	Cullen-Thompson Dam	TX04050	26°14'36"	97°38'42"	Earth	Low	Hatto M Berg	Private
Cameron	Dana-Tule Levee 1	TX04032	26°03'18"	97°27'54"	Earth	Low	Martha Dana Mercer	Private
Cameron	Dana-Tule Levee 2	TX04033	26°02'36"	97°27'48"	Earth	Low	Martha Dana Mercer	Private
Cameron	District 17 Los Cuates Dam	TX04046	26°04'18"	97°35'48"	Earth	Low	Texas Commerce Bank	Private
Cameron	Dixieland Reservoir	TX04051	26°09'54"	97°43'12"	Earth	Low	City of Harlingen	Local Govt
Cameron	Esperanza Farms Levee	TX04063	26°16'30"	97°39'12"	Earth	Low	Esperanza Farms &	Private
Cameron	Hext Levee	TX04062	26°16'12"	97°36'48"	Earth	Low	Owner Unknown	Private
Cameron	LMB Corporation Reservoir Dam	TX06044	26°04'42"	97°33'30"	Earth	Low	LMB Corporation	Private
Cameron	La Feria Reservoir Levee	TX04058	26°08'12"	97°48'24"	Earth	Significant	La Feria	Wtr Dist
Cameron	Lakeway Subdivision Lake Dam	TX05482	25°58'42"	97°31'54"	Earth	Low	J M Heaver	Private

12/10/93

State of Texas Inventory of Dams

County	Dam Name	Dam No.	Latitude	Longitude	Dam Type	Hazard	Contact	Contact Type
Cameron	Main Reservoir Levee	TX04064	25°58'48"	97°33'12"	Earth	Low	Cameron County WCID	Wtr Dist
Cameron	McCloud-Hood Levee	TX04059	26°15'06"	97°36'48"	Earth	Low	Owner Unknown	Private
Cameron	Mercer Dry Reservoir	TX04035	26°08'54"	97°27'18"	Earth	Low	Charles M.	Private
Cameron	Mercer Reservoir 1 Levee	TX04036	26°10'24"	97°27'06"	Earth	Low	Martha Dana Mercer	Private
Cameron	Mercer Reservoir 2 Dam	TX04037	26°09'42"	97°26'36"	Earth	Low	Charles M.	Private
Cameron	Montgomery Dam	TX04053	26°13'24"	97°35'06"	Earth	Low	City of Rio Hondo	Local Govt
Cameron	Noriega Plantation Dam A	TX04065	25°57'12"	97°33'48"	Earth	Low	Noriega Plantation	Private
Cameron	Rancho Viejo Dam A	TX06229	26°01'54"	97°32'36"	Earth	Low	Milton Wentz	Private
Cameron	Rancho Viejo Dam B	TX06230	26°00'54"	97°32'18"	Earth	Low	Milton Wentz	Private
Cameron	Rancho Viejo Dam C	TX06231	26°00'06"	97°32'24"	Earth	Low	Milton Wentz	Private
Cameron	Rancho Viejo Dam D	TX06232	25°59'48"	97°33'12"	Earth	Low	Milton Wentz	Private
Cameron	Rancho Viejo Dam Dite D	TX04041	26°01'48"	97°36'18"	Earth	Low	Texas Commerce Bank	Private
Cameron	Roos Dam A	TX04044	26°02'36"	97°36'42"	Earth	Low	U.S. Fish and	Federal
Cameron	Roos Dam C	TX04045	26°02'06"	97°36'42"	Earth	Low	U.S. Fish and	Federal
Cameron	Russel Dam 1	TX04043	26°05'36"	97°32'42"	Earth	Low	Russell Plantation,	Private
Cameron	Sweeney Lake West Levee	TX04036	26°10'18"	97°29'54"	Earth	Low	Thomas H. Sweeney,	Private
Cameron	Treasure Hills Dam	TX06376	29°10'42"	97°39'06"	Earth	Low	Treasure Hills	Private
Cameron	Wardner Levee	TX04055	26°10'00"	97°31'18"	Earth	Low	Charles M.	Private
Camp	Beaver Club Dam	TX03994	33°00'36"	94°54'12"	Earth	Low	Beaver Club Lake	Private
Camp	Bennett Lake Dam	TX03996	32°56'54"	94°58'06"	Earth	Low	Coleman Baker	Private
Camp	Carroll Shelby Dam	TX06393	32°54'36"	94°48'48"	Earth	Significant	Carroll Shelby	Private
Camp	Ferndale Lake Dam	TX03999	32°57'24"	95°04'00"	Earth	Low	Ferndale Club	Private
Camp	Highland Club Dam	TX03995	32°56'24"	94°59'06"	Earth	Low	Highland Club Lake	Private
Camp	J. H. Milligan Estate Dam	TX03993	33°01'00"	94°57'42"	Earth	Low	J. H. Milligan	Private
Camp	John Polk Gss Dam	TX05962	33°02'00"	94°55'00"	Earth	Low	John Polk	Private
Camp	Lake Sue Dam	TX03997	32°56'30"	94°50'12"	Earth	Low	Jose Rubi	Private
Camp	Pine Ridge Club Dam	TX03998	32°58'18"	94°51'54"	Earth	Low	Pine Ridge Club	Private
Camp	Robert's Farm Dam	TX06448	32°55'03"	94°56'03"	Earth	Low	Alan H. Roberts	Private
Carson	Horn Dam	TX03651	35°17'06"	101°10'30"	Earth	Low	G. Biggs & Tom D.	Private
Carson	Kotara Dam	TX09094	35°16'30"	101°12'54"	Earth	Low	Evangeline Kotara,	Private
Carson	McClellan Creek WS SCS Site10m	TX03650	35°18'06"	101°16'54"	Earth	Low	McClellan Creek	Soil,WtrCD
Carson	Sanford Ranch GSS	TX06265	35°34'36"	101°31'24"	Earth	Low	Sanford Ranch Inc	Private
Cass	Avis Dam	TX04872	32°53'18"	94°33'48"	Earth	Low	Phil Simpson	Private
Cass	Birdie Dam	TX00390	32°53'24"	94°33'18"	Earth	Low	Phil Simpson	Private
Cass	Caver Lake Dam	TX00387	33°15'48"	97°08'30"	Earth	Low	H. V. Caver	Private
Cass	Coker Lake Dam	TX00385	33°07'24"	94°37'12"	Earth	Low	Coker Farms	Private
Cass	Fin & Feather Club Dam	TX00372	33°04'54"	94°09'48"	Earth	Low	N S Spearman	Private
Cass	Florence Dam	TX00386	33°03'00"	94°37'30"	Earth	Low	Buck Florence	Private
Cass	Foster Lake Dam	TX00383	33°00'06"	94°26'24"	Earth	Low	V. L. Sinclair	Private
Cass	Grogan Dam	TX00394	32°59'42"	94°12'30"	Earth	Low	P J Grogan	Private
Cass	Hall Lake No. 1 Dam	TX00392	32°58'48"	97°17'42"	Earth	Low	Willie Frank Hall	Private
Cass	Hall Lake No. 2 Dam	TX00391	32°57'30"	94°18'36"	Earth	Low	Willie Frank Hall	Private
Cass	Harvey Lake Dam	TX00378	33°01'06"	97°18'00"	Earth	Low	Kendrick Law Firm	Private
Cass	Hogan Lake Dam	TX00375	33°09'30"	94°14'12"	Earth	Low	Marvin M. Hogan	Private
Cass	Indian Hills Dam	TX00373	33°06'30"	94°12'24"	Earth	Low	Indian Hills	Private

12/10/93

State of Texas Inventory of Dams

County	Dam Name	Dam No.	Latitude	Longitude	Dam Type	Hazard	Contact	Contact Type
Cass	International Paper Company	TX00376	33°14'42"	94°04'12"	Earth	Low	Texarkana Mill	Private
Cass	Iron Ore Lake Dam	TX00373	32°57'42"	94°19'12"	Earth	Low	Iron Ore Lake	Private
Cass	Lake Arrowhead Dam	TX04814	33°06'42"	94°12'12"	Earth	Significant	Arrow D. Ranch,	Private
Cass	Linden Club Lake Dam	TX00381	33°01'24"	94°24'06"	Earth	Low	Linden Club Lake	Private
Cass	Mays Lake Dam	TX00374	33°07'12"	94°12'30"	Earth	Low	Tom J. Mays	Private
Cass	Morse Dam	TX00384	33°01'12"	94°24'06"	Earth	Low	Fred Shaw	Private
Cass	Nekoosa Reservoir Dam	TX00380	33°03'48"	94°21'30"	Earth	Low	Nekoosa Papers,	Private
Cass	Nickels Lake Dam	TX05187	33°03'42"	94°11'30"	Earth	Low	Dr. Dan Nickels	Private
Cass	Porterfield Lake Dam	TX00377	33°09'42"	94°04'42"	Earth	Low	Mrs. J. P.	Private
Cass	Price Lake Dam	TX00379	33°03'24"	94°20'42"	Earth	Low	Howard Hamilton	Private
Cass	Rhyne Dam	TX00389	32°52'42"	94°35'42"	Earth	Low	Phil Simpson	Private
Cass	Simpson Lake Dam	TX00388	32°53'24"	94°36'36"	Earth	Low	Rhyne Simpson, Jr.	Private
Cass	Skelton Lake Dam	TX00382	33°01'00"	94°26'00"	Earth	Low	Billy R. Skelton	Private
Castro	Cone Johnson Dam	TX03714	34°40'54"	102°01'06"	Earth	Low	Cone W. Johnson, Et	Private
Castro	Cosby Lake Dam	TX05421	34°34'36"	102°02'06"	Earth	Low	Earl Bill Cosby	Private
Castro	Lemons Lake Dam	TX03712	34°21'24"	102°07'48"	Earth	Low	Keith & Brent	Private
Castro	Lower Running Water Draw Site	TX04826	34°20'12"	102°13'24"	Earth	Significant	Running Water SWCD	Soil, WtrCD
Castro	North Tule Dam	TX03713	34°40'48"	101°59'54"	Earth	Low	Cone W. Johnson, Et	Private
Castro	Schalker Lake Dam	TX05420	34°35'30"	102°05'30"	Earth	Low	B&W Cattle Co.	Private
Chambers	Catfish Acres Lake Dam	TX04211	29°41'36"	94°22'30"	Earth	Low	Williams S Edwards	Private
Chambers	Cedar Bayou Generating Pond Lv	TX04847	29°45'18"	94°49'03"	Earth	Low	Houston Lighting	Pub Utility
Chambers	Chambers Crk SCS Site 92 Dam	TX01251	32°11'54"	96°48'54"	Earth	Low	Ellis-Prairie SWCD	Soil, WtrCD
Chambers	E W Monteith No 1 Levee	TX04212	29°35'00"	94°39'06"	Earth	Low	The Brown	Private
Chambers	E W Monteith No 2 Levee	TX04231	29°35'00"	94°39'06"	Earth	Low	The Brown	Private
Chambers	E W Monteith No 3 Levee	TX04214	29°35'00"	94°39'06"	Earth	Low	The Brown	Private
Chambers	Jones and Allen Farms Levee	TX04216	29°37'36"	94°24'48"	Earth	Low	Charles T. Jones,	Private
Chambers	Lagow Reservoir No 1 Dam	TX05856	29°38'18"	94°36'00"	Earth	Low	Don Wesley Lagow,	Private
Chambers	Lagow Reservoir No 2 Dam	TX05857	29°36'48"	94°37'06"	Earth	Low	Don Wesley Lagow,	Private
Chambers	Lake Anahuac Levee	TX09088	29°46'48"	94°41'38"	Earth	Low	Chambers-Liberty	Wtr Dist
Chambers	Middleton Reservoir No 1 Dam	TX04217	29°45'36"	94°22'54"	Earth	Low	John Middleton	Private
Chambers	Middleton Reservoir No 2 Dam	TX04218	29°44'48"	94°22'18"	Earth	Low	John Middleton	Private
Chambers	W Scott Frost Rsvr No 1 Levee*	TX04215	29°53'00"	94°57'00"	Earth	Low	W. Scott Frost, ET	Private
Cherokee	Bowles Dam	TX09030	31°54'18"	95°12'36"	Earth	Low	Mr. and Mrs. Guy	Private
Cherokee	Buckner Dam	TX00583	31°54'30"	95°18'30"	Earth	High	City of	Local Govt
Cherokee	Bullard Club Lake Dam	TX00591	32°06'42"	95°14'12"	Earth	Low	Greenhead Lake Farm	Private
Cherokee	Crysup Lake Dam	TX00593	32°01'48"	95°18'48"	Earth	Low	David M Haberle	Private
Cherokee	Decker Lake Dam	TX00580	31°38'54"	95°07'42"	Earth	Low	Decker Brothers	Private
Cherokee	Duren Lake Dam	TX04244	31°34'12"	95°09'00"	Earth	Low	Duren Lake	Private

State of Texas Inventory of Dams

County	Dam Name	Dam No.	Latitude	Longitude	Dam Type	Hazard	Contact	Contact Type
Cherokee	Hall Lake Dam	TX05097	32°05'30"	95°18'24"	Earth	Low	J. C. Hall	Private
Cherokee	Holloway Lake Dam	TX00581	31°33'12"	95°02'48"	Earth	Low	P. D. Holloway	Private
Cherokee	Hollywood Club Lake Dam	TX00592	32°02'30"	95°15'12"	Earth	Low	Peggy Camperon	Private
Cherokee	Hospital Lake Dam	TX00584	31°48'42"	95°09'12"	Earth	High	Texas Dept MH & MR	State
Cherokee	Jacksonville Club Lake Dam	TX00586	31°59'54"	95°11'48"	Earth	Low	Owner Unknown	Private
Cherokee	Lake Acker Dam	TX00582	31°58'24"	95°17'54"	Earth	High	City of	Local Govt
Cherokee	McPeak Springlake Ranch Dam	TX04812	31°50'06"	95°11'00"	Earth	Low	McPeak Springlake	Private
Cherokee	Miles Lake Dam	TX00590	32°07'36"	95°14'36"	Earth	Low	Owner Unknown	Private
Cherokee	Peacock Lake Dam	TX00588	31°57'24"	95°04'24"	Earth	Low	W F Peacock	Private
Cherokee	Pine Crest Lake Dam	TX00587	31°57'00"	95°11'30"	Earth	Low	Pine Crest	Private
Cherokee	Rusk City Lake Dam	TX04857	31°48'00"	95°07'48"	Earth	High	City of Rusk	Local Govt
Cherokee	Rusk Ore Mine Dam	TX00589	31°48'00"	95°11'42"	Earth	Low	City of Rusk	Local Govt
Cherokee	Simmer Lake Dam	TX00585	31°57'42"	95°09'24"	Earth	Low	L. Keith Simmer	Private
Cherokee	Stoval Lake Dam	TX05098	31°46'06"	95°13'06"	Earth	Low	F M Stoval Estate	Private
Cherokee	Tosh Lake Dam	TX05938	31°46'54"	95°10'30"	Earth	Low	Harry R. Tosh	Private
Cherokee	Tucker Lake Dam	TX05096	32°00'12"	95°25'18"	Earth	Low	Fred Tucker	Private
Childress	Baylor Lake Dam	TX03622	34°28'36"	100°22'18"	Earth	Significant	City of Childress	Local Govt
Childress	Lake Childress Dam	TX03621	34°28'18"	100°21'30"	Earth	Significant	City of Childress	Local Govt
Childress	Lake Scott Dam	TX03624	34°24'42"	100°12'48"	Earth	Significant	Larry Jones	Private
Childress	Nippert Lake Dam	TX05254	34°25'18"	100°05'24"	Earth	Low	Derrill Nippert	Private
Childress	Park Lake Dam	TX04815	34°25'54"	100°12'00"	Earth	Significant	City of Childress	Local Govt
Childress	TX No Name 1 Dam	TX04780	34°23'48"	100°13'42"	Earth	Low	Owner Unknown	Private
Childress	TX No Name No 23 Dam	TX05255	34°25'30"	100°15'06"	Earth	Low	Tex Hwy & Public	State
Childress	Williams Dam	TX03623	34°26'48"	100°19'42"	Earth	Significant	Wilbur Williams	Private
Clay	A C Douthitt Ranch Co Dam No 1	TX02887	33°58'18"	98°10'36"	Earth	Low	A C Douthitt Ranch	Private
Clay	A D Hanna Lake Dam	TX05862	33°54'12"	98°08'18"	Earth	Low	A D Hanna	Private
Clay	Antelope Field Lake Dam	TX04679	33°28'54"	98°22'36"	Earth	Low	L. S. Wright	Private
Clay	B & P Lake No 1 Dam	TX02877	33°47'06"	98°24'24"	Earth	Low	Arrowhead Ranch	Private
Clay	B & P Lake No 2 Dam	TX02876	33°48'42"	98°23'18"	Earth	Low	Judy and Hershell	Private
Clay	Berend Lake Dam	TX02872	33°38'00"	98°22'12"	Earth	Low	Owner Unknown	Private
Clay	Big Sandy Crk WS SCS Site2 Dam	TX02864	33°32'06"	98°02'48"	Earth	Significant	Little Wichita SWCD	Soil,WtrCD
Clay	Big Sandy Crk WS SCS Site4 Dam	TX02865	33°31'42"	98°00'12"	Earth	Low	Little Wichita SWCD	Soil,WtrCD
Clay	Big Sndy Crk WS SCS Site 5ADam	TX02873	33°33'00"	97°59'36"	Earth	Low	Little Wichita SWCD	Soil,WtrCD
Clay	Bridwell Lake Dam	TX04678	33°58'54"	98°21'06"	Earth	Low	J S Bridwell	Private
Clay	Burns Lake Dam	TX02866	33°30'36"	98°13'12"	Earth	Low	L. T. Burns Estate	Private
Clay	City Reservoir Dam	TX04861	34°04'36"	98°11'42"	Earth	Significant	Byers, City of	Private
Clay	Clay Cty Country Club Lake Dam	TX05559	33°48'24"	98°10'54"	Earth	Low	Clay County Country	Private
Clay	Dickson Lake Dam	TX04664	33°43'00"	98°04'24"	Earth	Low	William Dickson	Private
Clay	Dowdy Lake No 1 Dam	TX02881	33°53'06"	98°21'18"	Earth	Low	Paul Dowdy	Private
Clay	Dowdy Lake No 2 Dam	TX02880	33°52'48"	98°21'42"	Earth	Low	Paul Dowdy	Private
Clay	Edwards Lake Dam	TX04667	33°47'12"	98°07'00"	Earth	Low	Bryant Edwards	Private
Clay	Edwards Lake No 1 Dam	TX02892	33°48'18"	98°03'54"	Earth	Low	Bryant Edwards	Private
Clay	Edwards Lake No 2 Dam	TX02893	33°48'42"	98°02'18"	Earth	Low	Bryant Edwards	Private

12/10/93

State of Texas Inventory of Dams

County	Dam Name	Dam No.	Latitude	Longitude	Dam Type	Hazard	Contact	Contact Type
Clay	Edwards Lake No 3 Dam	TX02894	33°49'24"	98°03'00"	Earth	Low	Bryant Edwards	Private
Clay	Edwards Lake No 4 Dam	TX02895	33°50'12"	98°04'00"	Earth	Low	Bryant Edwards	Private
Clay	Edwards Lake No 5 Dam	TX02896	33°49'06"	98°04'12"	Earth	Low	Bryant Edwards	Private
Clay	Edwards Ranch Lake No 1 Dam	TX04668	33°51'06"	98°04'00"	Earth	Low	Bryant Edwards	Private
Clay	Edwards Ranch Lake No 2 Dam	TX04669	33°52'54"	98°03'30"	Earth	Low	Bryant Edwards	Private
Clay	Eldo Jones GSS Dam	TX05961	34°04'54"	98°24'54"	Earth	Low	Eldo Jones	Private
Clay	Ferguson Lake Dam	TX02882	33°54'54"	98°21'30"	Earth	Low	Ferguson Ranch	Private
Clay	Fields Lake Dam	TX02867	33°42'00"	98°14'12"	Earth	Low	W C Fields	Private
Clay	Gifford-Hill Lake Dam	TX02861	34°01'30"	98°22'36"	Earth	Low	Gifford-Hill &	Private
Clay	Graf Lake Dam	TX02888	33°55'48"	98°10'30"	Earth	Low	Marvin Graf	Private
Clay	Greer Dam	TX06040	33°44'00"	98°15'42"	Earth	Low	David Greer	Private
Clay	Halsell Estate Lake Dam	TX04675	33°44'54"	98°19'03"	Earth	Low	Furd Halsell Estate	Private
Clay	Hapgood Lake Dam	TX02868	33°43'00"	98°04'06"	Earth	Low	Randy Hapgood	Private
Clay	Harding Lake Dam	TX05555	33°58'42"	98°15'18"	Earth	Low	Bill Harding	Private
Clay	Henrietta City Reservoir No. 1	TX02890	33°50'00"	98°11'42"	Earth	Low	City of Henrietta	Local Govt
Clay	Henrietta Reservoir 2	TX02891	33°51'00"	98°10'54"	Gravity	Low	City of Henrietta	Local Govt
Clay	Henry Lake Dam	TX02885	33°56'48"	98°24'30"	Earth	Low	Esther Henry	Private
Clay	Krottinger Lake Dam	TX02884	33°57'36"	98°22'12"	Earth	Low	Ira Krottinger	Private
Clay	Lake Arrowhead Dam	TX02883	33°45'42"	98°22'00"	Earth	High	City of Wichita	Local Govt
Clay	Lively Lake Dam	TX04719	33°55'54"	98°06'00"	Earth	Low	Jack Lively	Private
Clay	Maddox Lake Dam	TX02889	33°57'24"	98°03'18"	Earth	Low	Arthur C Maddox	Private
Clay	Mayo Lake Dam	TX02860	34°02'36"	98°13'30"	Earth	Low	J H Mayo Sr	Private
Clay	Near Pipeline Lake Dam	TX04672	33°40'42"	98°09'24"	Earth	Low	Owner Unknown	Private
Clay	Old Lake Dam	TX04666	33°46'00"	98°05'36"	Earth	Low	Randy Hapgood	Private
Clay	Parker Estate Lake Dam	TX04677	33°59'36"	98°25'00"	Earth	Low	Burns & Son	Private
Clay	Parker Lake 1 Dam	TX02858	34°01'48"	98°10'54"	Earth	Low	Joe J. Parker	Private
Clay	Parker Lake 2 Dam	TX02857	34°02'12"	98°10'18"	Earth	Low	Joe J. Parker	Private
Clay	Parker Lake 3 Dam	TX02859	34°02'18"	98°09'54"	Earth	Low	Joe J. Parker	Private
Clay	Petrolia Field Lake Dam	TX04671	33°57'54"	98°14'00"	Earth	Low	Lone Star Gas	Pub Utility
Clay	Petrolia Lake No 1 Dam	TX02862	34°01'42"	98°15'12"	Earth	Significant	City of Petrolia	Local Govt
Clay	Petrolia Lake No 2 Dam	TX02863	34°01'36"	98°15'24"	Earth	Significant	City of Petrolia	Local Govt
Clay	Plaxco Lake Dam	TX02874	33°43'12"	97°59'42"	Earth	Low	G F Plaxco	Private
Clay	Scaling Lake Dam	TX02869	33°34'42"	98°18'48"	Earth	Low	Owner Unknown	Private
Clay	School Land Lake Dam	TX04676	33°52'12"	98°22'12"	Earth	Low	Rains County	Local Govt
Clay	Scott Lake Dam	TX04673	33°35'06"	98°07'12"	Earth	Low	S. E. Scott	Private
Clay	Stephens Lake Dam	TX02871	33°38'48"	98°22'12"	Earth	Low	Fred Stephens	Private
Clay	Studdard Dam	TX09097	33°38'42"	97°59'48"	Earth	Low	Herschel H.	Private
Clay	Three Island Lake Dam	TX04680	33°44'36"	98°23'48"	Earth	Low	Word & Halsell	Private
Clay	Triangle T Cattle	TX05560	33°50'24"	98°21'30"	Earth	Low	Triangle T Cattle	Private

12/10/93

State of Texas Inventory of Dams

County	Dam Name	Dam No.	Latitude	Longitude	Dam Type	Hazard	Contact	Contact Type
Clay	Co. Lake Dam							
Clay	W I Howard Lake Dam	TX04674	33°41'18"	98°19'24"	Earth	Low	W I Howard	Private
Clay	Whitley Lake Dam	TX05562	33°46'06"	98°17'30"	Earth	Low	Harry Whitley	Private
Clay	Windthorst Lake Dam	TX02870	33°32'42"	98°23'36"	Earth	Significant	Windthorst Wtr	Pub Utlity
Coke	Bronte Old City Lake Dam	TX05145	31°53'00"	100°16'54"	Earth	Significant	City of Bronte	Local Govt
Coke	E Rawling Lower Tank Dam	TX03526	31°54'42"	100°22'00"	Earth	Low	Edward Rawling	Private
Coke	Edward Rawling Upper Tank Dam	TX03527	31°54'48"	100°22'00"	Earth	Low	Edward Rawling	Private
Coke	Kickapoo Creek WS	TX03519	31°58'36"	100°22'36"	Earth	High	Coke County SWCD	Soil, WtrCD
Coke	SCS Site1 Dm							
Coke	Kickapoo Creek WS	TX03522	31°55'24"	100°20'00"	Earth	High	Coke County SWCD	Soil, WtrCD
Coke	SCS Site2 Dm							
Coke	Kickapoo Creek WS	TX03523	31°56'30"	100°18'06"	Earth	High	Coke County SWCD	Soil, WtrCD
Coke	SCS Site3 Dm							
Coke	Kickapoo Creek WS	TX03515	32°00'12"	100°17'48"	Earth	High	Coke County SWCD	Soil, WtrCD
Coke	SCS Site4 Dm							
Coke	Kickapoo Creek WS	TX03524	31°57'30"	100°17'54"	Earth	High	Coke County SWCD	Soil, WtrCD
Coke	SCS Site5 Dm							
Coke	Kickapoo Creek WS	TX03525	31°56'30"	100°15'12"	Earth	High	Coke County SWCD	Soil, WtrCD
Coke	SCS Site6 Dm							
Coke	Mountain Creek Dam	TX03520	31°54'00"	100°28'30"	Earth	High	Upper Colorado	River Auth
Coke	Nan Hatty Tank Dam	TX05144	32°02'30"	100°47'30"	Earth	Low	Jesse Chappell	Private
Coke	Oak Creek Dam	TX03516	32°02'24"	100°16'00"	Earth	High	City of Sweetwater	Local Govt
Coke	Robert Lee Dam	TX03517	31°53'42"	100°30'54"	Earth	High	Colorado River	Water Dist
Coke	Robert Lee Old City Lake Dam	TX03521	31°53'12"	100°27'48"	Earth	Low	City of Robert Lee	Local Govt
Coke	W D Coleman Lake Dam	TX03518	31°50'30"	100°15'24"	Earth	Low	W. D. Coleman	Private
Coleman	Burkett City Dam	TX02243	31°59'48"	99°13'42"	Earth	Low	Burkett Water	Pub Utlity
Coleman	Coker Dam	TX02212	31°58'48"	99°40'06"	Earth	Low	Coker Gasoline Co	Private
Coleman	Coleman Country Club Dam	TX02230	31°46'12"	99°27'12"	Earth	Low	Coleman Country	Private
Coleman	Coleman Dam	TX02152	32°01'48"	99°27'54"	Earth	High	M. E. Daniels	Private
Coleman	Featherston Dam	TX02195	31°30'42"	99°36'30"	Earth	Low	O B Featherston	Private
Coleman	Home Creek WS SCS	TX02179	31°42'54"	99°26'42"	Earth	Low	Central Colorado	Soil, WtrCD
Coleman	Site 10 Dam							
Coleman	Home Creek WS SCS	TX02198	31°42'36"	99°30'12"	Earth	Low	Central Colorado	Soil, WtrCD
Coleman	Site 11 Dam							
Coleman	Home Creek WS SCS	TX02178	31°41'06"	99°26'00"	Earth	Low	Central Colorado	Soil, WtrCD
Coleman	Site 12 Dam							
Coleman	Home Creek WS SCS	TX04219	31°39'42"	99°23'30"	Earth	Low	Central Colorado	Soil, WtrCD
Coleman	Site 13 Dam							
Coleman	Home Creek WS SCS	TX02184	31°41'12"	99°18'48"	Earth	Low	Central Colorado	Soil, WtrCD
Coleman	Site 14 Dam							
Coleman	Home Creek WS SCS	TX02183	31°38'30"	99°21'12"	Earth	Low	Central Colorado	Soil, WtrCD
Coleman	Site 15 Dam							
Coleman	Home Creek WS SCS	TX02173	31°37'00"	99°23'15"	Earth	Low	Central Colorado	Soil, WtrCD
Coleman	Site 17 Dam							
Coleman	Home Creek WS SCS	TX02167	31°35'54"	99°19'24"	Earth	Low	Central Colorado	Soil, WtrCD
Coleman	Site 18 Dam							
Coleman	Home Creek WS SCS	TX02171	31°34'24"	99°21'42"	Earth	Low	Central Colorado	Soil, WtrCD
Coleman	Site 19 Dam							
Coleman	Home Creek WS SCS	TX02197	31°44'06"	99°33'06"	Earth	Significant	Central Colorado	Soil, WtrCD

12/10/93

State of Texas Inventory of Dams								
County	Dam Name	Dam No.	Latitude	Longitude	Dam Type	Hazard	Contact	Contact Type
Coleman	Site 18 Dam							
	Home Creek WS SCS	TX02209	31°46'06"	99°34'18"	Earth	High	Central Colorado	Soil, WtrCD
Coleman	Site 2 Dam							
	Home Creek WS SCS	TX02209	31°46'06"	99°34'18"	Earth	High	Central Colorado	soil, WtrCD
Coleman	Site 2 Dam							
	Home Creek WS SCS	TX02172	31°30'48"	99°23'00"	Earth	Low	Central Colorado	Soil, WtrCD
Coleman	Site 20 Dam							
	Home Creek WS SCS	TX02170	31°30'12"	99°20'18"	Earth	Low	Central Colorado	Soil, WtrCD
Coleman	Site 21 Dam							
	Home Creek WS SCS	TX02164	31°29'12"	99°19'24"	Earth	Significant	Central Colorado	Soil, WtrCD
Coleman	Site 22 Dam							
	Home Creek WS SCS	TX02208	31°46'12"	99°31'00"	Earth	Low	Central Colorado	Soil, WtrCD
Coleman	Site 3 Dam							
	Home Creek WS SCS	TX02227	31°46'42"	99°29'06"	Earth	Low	Central Colorado	Soil, WtrCD
Coleman	Site 5 Dam							
	Home Creek WS SCS	TX02226	31°45'36"	99°26'36"	Earth	Low	Central Colorado	Soil, WtrCD
Coleman	Site 6A Dam							
	Home Creek WS SCS	TX02181	31°43'06"	99°24'54"	Earth	Low	Central Colorado	Soil, WtrCD
Coleman	Site 7A Dam							
	Home Creek WS SCS	TX02180	31°42'00"	99°23'24"	Earth	Low	Central Colorado	Soil, WtrCD
Coleman	Site 8 Dam							
	Home Creek WS SCS	TX02185	31°41'12"	99°22'18"	Earth	Low	Central Colorado	Soil, WtrCD
Coleman	Site 9 Dam							
	Home creek WS SCS	TX02207	31°47'06"	99°30'18"	Earth	Low	Central Colorado	Soil, WtrCD
Coleman	Site 4 Dam							
	Hords Creek Dam	TX00006	31°51'00"	99°34'00"	Earth	High	Corps of	Federal
Coleman	Hudson Lake Dam	TX05177	32°01'42"	99°35'36"	Earth	Low	Mrs. Joe Hudson	Private
Coleman	Hughes Dam	TX02219	31°59'06"	99°33'06"	Earth	Low	Josie Hughes Estate	Private
Coleman	Hunter Lake Dam	TX05176	31°48'00"	99°27'18"	Earth	Significant	Charles Hunter	Private
Coleman	Jim Ned Creek SCS	TX02155	32°02'30"	99°28'18"	Earth	Low	Central Colorado	Soil, WtrCD
Coleman	Site 10 Dam							
	Jim Ned Creek SCS	TX02157	32°03'00"	99°30'36"	Earth	Low	Central Colorado	Soil, WtrCD
Coleman	Site 11 Dam							
	Jim Ned Creek SCS	TX02159	32°03'54"	99°34'24"	Earth	Low	Central Colorado	Soil, WtrCD
Coleman	Site 12 Dam							
	Jim Ned Creek SCS	TX02163	32°03'12"	99°38'48"	Earth	Low	Central Colorado	Soil, WtrCD
Coleman	Site 12C Dam							
	Jim Ned Creek SCS	TX02158	32°02'30"	99°35'30"	Earth	Low	Central Colorado	Soil, WtrCD
Coleman	Site 12F Dam							
	Jim Ned Creek SCS	TX02161	32°04'42"	99°42'18"	Earth	Low	Central Colorado	Soil, WtrCD
Coleman	Site 20 Dam							
	Jim Ned Creek SCS	TX02160	32°02'12"	99°32'30"	Earth	Low	Central Colorado	Soil, WtrCD
Coleman	Site 21 Dam							
	Jim Ned Creek SCS	TX02160	32°02'12"	99°32'30"	Earth	Low	Central Colorado	Soil, WtrCD
Coleman	Site 21 Dam							
	Jim Ned Creek SCS	TX02156	32°01'00"	99°28'54"	Earth	Low	Central Colorado	Soil, WtrCD
Coleman	Site 22 Dam							
	Jim Ned Creek SCS	TX02231	31°59'42"	99°27'18"	Earth	Low	Central Colorado	Soil, WtrCD
Coleman	Site 23 Dam							
	Jim Ned Creek SCS	TX02232	31°56'12"	99°25'06"	Earth	Low	Central Colorado	Soil, WtrCD
Coleman	Site 24 Dam							
	Jim Ned Creek SCS	TX02239	31°54'48"	99°21'12"	Earth	Significant	Central Colorado	Soil, WtrCD
Coleman	Site 25 Dam							
	Jim Ned Creek SCS	TX02234	31°54'30"	99°25'24"	Earth	Low	Central Colorado	Soil, WtrCD

State of Texas Inventory of Dams								
County	Dam Name	Dam No.	Latitude	Longitude	Dam Type	Hazard	Contact	Contact Type
Coleman	Site 25A Dam	TX02233	31°54'00"	99°26'36"	Earth	Low	Central Colorado	Soil,WtrCD
Coleman	Jim Ned Creek SCS							
Coleman	Site 25B Dam	TX02225	31°51'18"	99°16'36"	Earth	Low	Central Colorado	Soil,WtrCD
Coleman	Jim Ned Creek SCS							
Coleman	Site 26A Dam	TX02240	31°49'36"	99°13'42"	Earth	Low	Central Colorado	Soil,WtrCD
Coleman	Jim Ned Creek SCS							
Coleman	Site 27 Dam	TX02222	31°48'00"	99°15'54"	Earth	Low	Central Colorado	Soil,WtrCD
Coleman	Jim Ned Creek SCS							
Coleman	Site 28 Dam	TX02242	31°53'18"	99°14'06"	Earth	Low	Central Colorado	Soil,WtrCD
Coleman	Jim Ned Creek SCS							
Coleman	Site 3 Dam	TX02223	31°51'48"	99°19'48"	Earth	Low	Central Colorado	Soil,WtrCD
Coleman	Jim Ned Creek SCS							
Coleman	Site 31 Dam	TX02224	31°52'00"	99°22'00"	Earth	Low	Central Colorado	Soil,WtrCD
Coleman	Jim Ned Creek SCS							
Coleman	Site 32 Dam	TX02215	31°53'48"	99°32'18"	Earth	Low	Central Colorado	Soil,WtrCD
Coleman	Jim Ned Creek SCS							
Coleman	Site 33 Dam	TX02217	31°54'30"	99°32'18"	Earth	Low	Central Colorado	Soil,WtrCD
Coleman	Jim Ned Creek SCS							
Coleman	Site 34A Dam	TX02216	31°52'48"	99°32'12"	Earth	Low	Central Colorado	Soil,WtrCD
Coleman	Jim Ned Creek SCS							
Coleman	Site 35 Dam	TX02206	31°52'18"	99°31'00"	Earth	Low	Central Colorado	Soil,WtrCD
Coleman	Jim Ned Creek SCS							
Coleman	Site 36 Dam	TX04220	31°53'24"	99°38'30"	Earth	Low	Central Colorado	Soil,WtrCD
Coleman	Jim Ned Creek SCS							
Coleman	Site 37 Dam	TX02229	31°49'12"	99°26'30"	Earth	High	Central Colorado	Soil,WtrCD
Coleman	Jim Ned Creek SCS							
Coleman	Site 38A Dam	TX02236	31°57'30"	99°19'36"	Earth	Low	Central Colorado	Soil,WtrCD
Coleman	Jim Ned Creek SCS							
Coleman	Site 5 Dam	TX02237	31°58'00"	99°21'12"	Earth	Low	Central Colorado	Soil,WtrCD
Coleman	Jim Ned Creek SCS							
Coleman	Site 6 Dam	TX02238	31°58'18"	99°22'06"	Earth	Low	Central Colorado	Soil,WtrCD
Coleman	Jim Ned Creek SCS							
Coleman	Site 7 Dam	TX02153	32°00'00"	99°24'00"	Earth	Low	Central Colorado	Soil,WtrCD
Coleman	Jim Ned Creek SCS							
Coleman	Site 8 Dam	TX02154	32°02'18"	99°27'48"	Earth	Low	Central Colorado	Soil,WtrCD
Coleman	Jim Ned Creek SCS							
Coleman	Site 9 Dam	TX02162	32°00'18"	99°39'12"	Earth	Low	Central Colorado	Soil,WtrCD
Coleman	Jim Ned Creek SCS							
Coleman	Site12E1 Dam	TX02241	31°52'24"	99°12'54"	Earth	Low	Central Colorado	Soil,WtrCD
Coleman	Jim Ned Creek WS SCS							
Coleman	Site2 Dam	TX02176	31°32'12"	99°27'30"	Earth	Low	Otis J Johnson	Private
Coleman	Johnson Dam	TX02191	31°39'06"	99°18'00"	Earth	Low	C E Kingsberry ET	Private
Coleman	Kingsberry Dam	TX02149	32°02'18"	99°22'06"	Earth	Low	Eldon M Knox	Private
Coleman	Knox Dam No 1	TX02150	32°02'00"	99°20'54"	Earth	Low	Eldon M Knox	Private
Coleman	Knox Dam No 2	TX02151	32°01'12"	99°19'48"	Earth	Low	Eldon M Knox	Private
Coleman	Knox Dam No 3	TX02221	31°46'12"	99°17'12"	Earth	Low	City of Santa Anna	Local Govt
Coleman	Lake San Tana Dam	TX02235	31°53'36"	99°26'24"	Earth	Significant	City of Coleman	Local Govt
Coleman	Lake Scarborough Dam	TX02220	31°46'30"	99°17'12"	Earth	Low	Central Colorado	Rvr Auth
Coleman	Lake Sealy Dam	TX02168	31°37'06"	99°16'12"	Earth	Low	Central Colorado	Soil,WtrCD
Coleman	Mukewater Creek SCS							
Coleman	Site 2 Dam	TX02190	31°39'00"	99°16'30"	Earth	Low	Central Colorado	Soil,WtrCD
Coleman	Mukewater Creek SCS							
Coleman	Site 3 Dam	TX02189	31°39'36"	99°16'30"	Earth	Low	Central Colorado	Soil,WtrCD
Coleman	Mukewater Creek SCS							

12/10/93

State of Texas Inventory of Dams								
County	Dam Name	Dam No.	Latitude	Longitude	Dam Type	Hazard	Contact	Contact Type
Coleman	Site 4 Dam							
	Mukewater Creek SCS	TX02186	31°43'00"	99°15'54"	Earth	Low	Central Colorado	Soil, WtrCD
Coleman	Site 5 Dam							
	Mukewater Creek SCS	TX02188	31°44'24"	99°16'36"	Earth	Low	Central Colorado	Soil, WtrCD
Coleman	Site 6 Dam							
	Mukewater Creek SCS	TX02166	31°41'36"	99°12'12"	Earth	Low	Pecan Bayou SWCD	Soil, WtrCD
Coleman	Site 9 Dam							
	Mukewater Crk SCS	TX02165	31°39'06"	99°13'24"	Earth	Significant	Central Colorado	Soil, WtrCD
Coleman	Site 10A Dam							
	Mukewater Crk SCS	TX02188	31°44'24"	99°16'36"	Earth	Low	Central Colorado	Soil, WtrCD
Coleman	Site 5A Dam							
	Mukewater Crk WS SCS	TX02169	31°35'42"	99°16'30"	Earth	Low	Central Colorado	Soil, WtrCD
Coleman	Site 1 Dam							
	NW Laterals WS SCS	TX02200	31°38'06"	99°32'42"	Earth	Low	Central Colorado	Soil, WtrCD
Coleman	Site 10 Dam							
	NW Laterals WS SCS	TX02199	31°37'36"	99°33'48"	Earth	Low	Central Colorado	Soil, WtrCD
Coleman	Site 11 Dam							
	NW Laterals WS SCS	TX02193	31°36'36"	99°33'36"	Earth	Low	Central Colorado	Soil, WtrCD
Coleman	Site 12 Dam							
	NW Laterals WS SCS	TX04306	31°35'24"	99°30'12"	Earth	Low	Central Colorado	Soil, WtrCD
Coleman	Site 13 Dam							
	NW Laterals WS SCS	TX02192	31°34'24"	99°33'06"	Earth	Low	Central Colorado	Soil, WtrCD
Coleman	Site 14 Dam							
	NW Laterals WS SCS	TX02194	31°32'54"	99°33'36"	Earth	Low	Central Colorado	Soil, WtrCD
Coleman	Site 15 Dam							
	NW Laterals WS SCS	TX02175	31°37'18"	99°28'12"	Earth	Low	Central Colorado	Soil, WtrCD
Coleman	Site 18 Dam							
	NW Laterals WS SCS	TX02177	31°37'42"	99°26'42"	Earth	Low	Central Colorado	Soil, WtrCD
Coleman	Site 19 Dam							
	NW Laterals WS SCS	TX02196	31°38'48"	99°41'18"	Earth	Low	Central Colorado	Soil, WtrCD
Coleman	Site 2 Dam							
	NW Laterals WS SCS	TX02174	31°34'42"	99°28'00"	Earth	Significant	Central Colorado	Soil, WtrCD
Coleman	Site 20 Dam							
	NW Laterals WS SCS	TX02210	31°48'06"	99°40'24"	Earth	Low	Central Colorado	Soil, WtrCD
Coleman	Site 3 Dam							
	NW Laterals WS SCS	TX02205	31°42'12"	99°36'42"	Earth	Low	Central Colorado	Soil, WtrCD
Coleman	Site 5A Dam							
	NW Laterals WS SCS	TX02204	31°38'06"	99°36'48"	Earth	Low	Central Colorado	Soil, WtrCD
Coleman	Site 6 Dam							
	NW Laterals WS SCS	TX02203	31°39'12"	99°34'00"	Earth	Low	Central Colorado	Soil, WtrCD
Coleman	Site 7 Dam							
	NW Laterals WS SCS	TX02201	31°37'48"	99°31'30"	Earth	Low	Central Colorado	Soil, WtrCD
Coleman	Site 9 Dam							
	Novice City Lake Dam	TX02213	31°58'54"	99°40'30"	Earth	Low	Central Colorado	Rvr Auth
Coleman	Santa Fe Railroad	TX02218	31°53'48"	99°31'18"	Earth	Low	Gulf Colo Santa Fe	Private
Coleman	Shield Dam	TX02182	31°42'42"	99°24'48"	Earth	Low	Elgean Shield	Private
Coleman	Simon Freese Dam	TX06386	31°29'48"	99°40'06"	Earth, Gravity	High	Colorado River	Wtr Dist
Coleman	Talpa Dam	TX02211	31°45'18"	99°42'24"	Earth	Low	Central Colorado	Rvr Auth
Coleman	Taylor Brothers Dsam	TX02228	31°49'00"	99°29'00"	Earth	Low	Dink Taylor	Private
Coleman	Turner Dam	TX06218	31°37'30"	99°37'42"	Earth	Low	Allen Edward Turner	Private
Coleman	Upper Pecan Bayou	TX02146	32°02'42"	99°20'42"	Earth	Significant	Central Colorado	Soil, WtrCD
Coleman	Site 19 Dam							
	Upper Pecan Bayou	TX02147	32°01'42"	99°19'06"	Earth	Significant	Central Colorado	Soil, WtrCD

12/10/93

State of Texas Inventory of Dams

County	Dam Name	Dam No.	Latitude	Longitude	Dam Type	Hazard	Contact	Contact Type
Coleman	Site 20 Dam	TX02148	32°02'12"	99°15'42"	Earth	Significant	Central Colorado	Soil,WtrCD
Coleman	Upper Pecan Bayou Site 24 Dam	TX04221	32°00'18"	99°16'00"	Earth	Significant	Central Colorado	Soil,WTRCD
Collin	Uppwe Pecan Bayou Site 25 Dam	TX05303	33°10'12"	96°48'48"	Earth	Low	M Allen Anderson	Private
Collin	Anderson Lake Dam	TX05298	33°04'30"	96°24'12"	Earth	Low	Doc Bell	Private
Collin	Bell Lake Dam	TX05302	33°09'18"	96°47'36"	Earth	Low	Cloyce Box	Private
Collin	Box Lake Dam	TX05304	33°00'36"	96°23'06"	Earth	Low	Owner Unknown	Private
Collin	Boyd Lake Dam	TX01126	33°12'54"	96°48'42"	Earth	Low	First Natl Bank of	Private
Collin	Caldwell Dam	TX09115	32°59'12"	96°43'48"	Earth	Low	Canyon Creek	Private
Collin	Canyon Creek Dam No. 2	TX09116	32°59'24"	96°44'06"	Earth	Low	Canyon Creek	Private
Collin	Canyon Creek Dam No. 3	TX01137	33°22'24"	96°35'48"	Earth	Low	Collin County SWCD	Soil,WtrCD
Collin	East Fork Above Lavon 43 Dam	TX01119	33°13'18"	96°44'54"	Earth	Low	Collin County SWCD	Soil,WtrCD
Collin	East Fork Above Lavon Site 1B	TX01153	33°19'06"	96°40'48"	Earth	High	Collin County SWCD	Soil,WtrCD
Collin	East Fork Above Lavon Site 10	TX01154	33°18'06"	96°41'24"	Earth	High	Collin County SWCD	Soil,WtrCD
Collin	East Fork Above Lavon Site 11	TX01155	33°18'18"	96°40'12"	Earth	High	Collin County SWCD	Soil,WtrCD
Collin	East Fork Above Lavon Site 12	TX01156	33°17'18"	96°40'30"	Earth	High	Collin County SWCD	Soil,WtrCD
Collin	East Fork Above Lavon Site 13	TX01157	33°17'42"	96°39'30"	Earth	High	Collin County SWCD	Soil,WtrCD
Collin	East Fork Above Lavon Site 14	TX01158	33°16'30"	96°39'42"	Earth	High	Collin County SWCD	Soil,WtrCD
Collin	East Fork Above Lavon Site 15	TX01159	33°16'00"	96°39'30"	Earth	High	Collin County SWCD	Soil,WtrCD
Collin	East Fork Above Lavon Site 16	TX01113	33°14'42"	96°38'18"	Earth	Low	Collin County SWCD	Soil,WtrCD
Collin	East Fork Above Lavon Site 17	TX01118	33°13'42"	96°43'06"	Earth	Low	Collin County SWCD	Soil,WtrCD
Collin	East Fork Above Lavon Site 1A	TX01127	33°14'18"	96°45'24"	Earth	Low	Collin County SWCD	Soil,WtrCD
Collin	East Fork Above Lavon Site 1C	TX01131	33°15'06"	96°45'00"	Earth	Low	Collin County SWCD	Soil,WtrCD
Collin	East Fork Above Lavon Site 1DA	TX01121	33°13'00"	96°24'48"	Earth	Low	Collin County SWCD	Soil,WtrCD
Collin	East Fork Above Lavon Site 24	TX01166	33°23'24"	96°40'24"	Earth	Low	Collin County SWCD	Soil,WtrCD
Collin	East Fork Above Lavon Site 29	TX01167	33°22'48"	96°39'06"	Earth	Low	Collin County SWCD	Soil,WtrCD
Collin	East Fork Above Lavon Site 29A	TX01117	33°14'54"	96°42'24"	Earth	Low	Collin County SWCD	Soil,WtrCD
Collin	East Fork Above Lavon Site 2A	TX01116	33°13'36"	96°41'06"	Earth	Low	Collin County SWCD	Soil,WtrCD
Collin	East Fork Above Lavon Site 2B	TX01116	33°13'36"	96°41'06"	Earth	Low	Collin County SWCD	Soil,WtrCD
Collin	East Fork Above Lavon Site 2B	TX01168	33°23'18"	96°38'42"	Earth	Low	Collin County SWCD	Soil,WtrCD
Collin	East Fork Above Lavon Site 30							

12/10/93

State of Texas Inventory of Dams

County	Dam Name	Dam No.	Latitude	Longitude	Dam Type	Hazard	Contact	Contact Type
Collin	East Fork Above Lavon Site 31	TX01160	33°22'18"	96°39'00"	Earth	High	Collin County SWCD	Soil, WtrCD
Collin	East Fork Above Lavon Site 32	TX01161	33°21'18"	96°39'00"	Earth	High	Collin County SWCD	Soil, WtrCD
Collin	East Fork Above Lavon Site 32A	TX01162	33°21'06"	96°37'42"	Earth	High	Collin County SWCD	Soil, WtrCD
Collin	East Fork Above Lavon Site 33	TX01163	33°20'18"	96°38'48"	Earth	High	Collin County SWCD	Soil, WtrCD
Collin	East Fork Above Lavon Site 34	TX01164	33°18'36"	96°37'30"	Earth	Low	Collin County SWCD	Soil, WtrCD
Collin	East Fork Above Lavon Site 38	TX01114	33°11'48"	96°42'06"	Earth	Low	Collin County SWCD	Soil, WtrCD
Collin	East Fork Above Lavon Site 3A	TX01115	33°12'00"	96°43'00"	Earth	Low	Collin County SWCD	Soil, WtrCD
Collin	East Fork Above Lavon Site 3C	TX01111	33°11'42"	96°40'36"	Earth	Low	Collin County SWCD	Soil, WtrCD
Collin	East Fork Above Lavon Site 3D	TX01112	33°11'30"	96°40'00"	Earth	Low	Collin County SWCD	Soil, WtrCD
Collin	East Fork Above Lavon Site 3E	TX01110	33°11'18"	96°39'24"	Earth	Low	Collin County SWCD	Soil, WtrCD
Collin	East Fork Above Lavon Site 4	TX01109	33°13'18"	96°40'06"	Earth	High	Collin County SWCD	Soil, WtrCD
Collin	East Fork Above Lavon Site 44	TX01138	33°21'48"	96°35'54"	Earth	Low	Collin County SWCD	Soil, WtrCD
Collin	East Fork Above Lavon Site 45	TX01139	33°21'00"	96°36'06"	Earth	Low	Collin County SWCD	Soil, WtrCD
Collin	East Fork Above Lavon Site 46	TX01140	33°19'54"	96°34'00"	Earth	Low	Collin County SWCD	Soil, WtrCD
Collin	East Fork Above Lavon Site 47	TX01141	33°19'18"	96°35'12"	Earth	Low	Collin County SWCD	Soil, WtrCD
Collin	East Fork Above Lavon Site 48	TX01142	33°16'54"	96°35'54"	Earth	Low	Collin County SWCD	Soil, WtrCD
Collin	East Fork Above Lavon Site 53	TX01120	33°14'00"	96°34'48"	Earth	Low	Collin County SWCD	Soil, WtrCD
Collin	East Fork Above Lavon Site 5A	TX01108	33°10'54"	96°38'30"	Earth	Low	Collin County SWCD	Soil, WtrCD
Collin	East Fork Above Lavon Site 8A	TX01146	33°19'48"	96°42'24"	Earth	Low	Collin County SWCD	Soil, WtrCD
Collin	East Fork Above Lavon Site 8B1	TX01136	33°21'06"	96°43'12"	Earth	Low	Collin County SWCD	Soil, WtrCD
Collin	East Fork Above Lavon Site 8C	TX01147	33°21'54"	96°43'30"	Earth	Low	Collin County SWCD	Soil, WtrCD
Collin	East Fork Above Lavon Site 8D	TX01148	33°21'54"	96°42'06"	Earth	Low	Collin County SWCD	Soil, WtrCD
Collin	East Fork Above Lavon Site 8E	TX01149	33°21'00"	96°41'48"	Earth	Low	Collin County SWCD	Soil, WtrCD
Collin	East Fork Above Lavon Site 8F	TX01150	33°20'18"	96°41'12"	Earth	Low	Collin County SWCD	Soil, WtrCD
Collin	East Fork Above Lavon Site 8G	TX01165	33°23'06"	96°43'18"	Earth	High	Collin County SWCD	Soil, WtrCD
Collin	East Fork Above Lavon Site 8H	TX01151	33°21'54"	96°42'30"	Earth	Low	Collin County SWCD	Soil, WtrCD
Collin	East Fork Above Lavon Site 9	TX01152	33°18'54"	96°41'30"	Earth	High	Collin County SWCD	Soil, WtrCD

State of Texas Inventory of Dams

County	Dam Name	Dam No.	Latitude	Longitude	Dam Type	Hazard	Contact	Contact Type
Collin	East Fork Above Lavon WS SCS42	TX01169	33°23'12"	96°35'18"	Earth	Low	Collin County SWCD	Soil,WtrCD
Collin	Hammond Ranch Lake Dam	TX05692	29°40'00"	103°44'06"	Earth	Low	Hammond Ranch	Private
Collin	Horizon North Retention Basin	TX09014	33°00'48"	96°50'30"	Earth	Low	Headrose, Inc.	Private
Collin	Jordan Dam	TX06254	33°15'54"	96°42'30"	Earth	Low	Patric Depres	Private
Collin	Jordan Dam	TX06254	33°15'54"	96°42'30"	Earth	Low	Patric Depres	Private
Collin	Lago Grande Dam	TX04844	33°04'36"	96°34'00"	Earth	Significant	Duncan-Strawn, Inc.	Private
Collin	Lavon Dam	TX00007	33°02'33"	96°29'00"	Earth	High	Corps of	Federal
Collin	Lewis Lake Dam	TX05305	33°14'42"	96°28'12"	Earth	Low	Bob Lewis	Private
Collin	Little Elm & Laterals Site 11	TX01134	33°23'42"	96°48'48"	Earth	Low	Collin County SWCD	Soil,WtrCD
Collin	Little Elm & Laterals Site 12	TX01135	33°23'24"	96°49'18"	Earth	Low	Collin County SWCD	Soil,WtrCD
Collin	Little Elm & Laterals Site 16	TX04370	33°21'36"	96°48'42"	Earth	Low	Collin County SWCD	Soil,WtrCD
Collin	Little Elm & Laterals Site 18A	TX01128	33°20'48"	96°48'00"	Earth	Low	Collin County SWCD	Soil,WtrCD
Collin	Little Elm & Laterals Site 19	TX01129	33°19'42"	96°50'06"	Earth	Low	Collin County SWCD	Soil,WtrCD
Collin	Little Elm & Laterals Site 20	TX01130	33°18'42"	96°50'12"	Earth	Low	Collin County SWCD	Soil,WtrCD
Collin	Little Elm & Laterals Site 88	TX01132	33°23'54"	96°45'24"	Earth	Low	Collin County SWCD	Soil,WtrCD
Collin	Little Elm & Laterals Site 9	TX01133	33°23'12"	96°46'54"	Earth	Low	Collin County SWCD	Soil,WtrCD
Collin	Meat Producers Dam	TX01143	33°17'18"	96°30'06"	Earth	Low	Meat Producers,	Private
Collin	Monroe Lake Dam	TX05300	33°03'00"	96°34'30"	Earth	Low	A F Monroe	Private
Collin	Pierce Pond Dam	TX05306	33°11'30"	96°29'30"	Earth	Low	Jim & Julia Pierce	Private
Collin	Pilot Grove Creek Site 28 Dam	TX01177	33°16'00"	96°26'48"	Earth	Significant	Collin County SWCD	Soil,WtrCD
Collin	Pilot Grove Creek Site 29 Dam	TX01176	33°15'36"	96°25'42"	Earth	Low	Collin County SWCD	Soil,WtrCD
Collin	Pilot Grove Creek Site 33 Dam	TX01175	33°20'54"	96°23'30"	Earth	Low	Collin County SWCD	Soil,WtrCD
Collin	Pilot Grove Creek Site 43 Dam	TX01174	33°18'30"	96°21'06"	Earth	Low	Collin County SWCD	Soil,WtrCD
Collin	Pilot Grove Creek Site 44A Dam	TX01173	33°17'12"	96°21'24"	Earth	Low	Collin County SWCD	Soil,WtrCD
Collin	Pilot Grove Creek Site 48 Dam	TX01172	33°20'42"	96°18'48"	Earth	Low	Collin County SWCD	Soil,WtrCD
Collin	Pilot Grove Creek Site 49 Dam	TX01171	33°20'00"	96°18'54"	Earth	Low	Collin County SWCD	Soil,WtrCD
Collin	Pilot Grove Creek Site 50 Dam	TX01170	33°18'42"	96°18'12"	Earth	Low	Collin County SWCD	Soil,WtrCD
Collin	Pilot Grove Creek Site 58 Dam	TX05773	33°17'42"	96°18'12"	Earth	Low	Collin County SWCD	Soil,WtrCD
Collin	Pilot Grove Creek Site 70 Dam	TX04708	33°15'42"	96°18'06"	Earth	Low	Collin County SWCD	Soil,WtrCD
Collin	Pilot Grove Creek Site 71 Dam	TX04709	33°15'30"	96°18'24"	Earth	Low	Collin County SWCD	Soil,WtrCD
Collin	Pilot Grove Creek Site 73 Dam	TX01104	33°14'24"	96°19'12"	Earth	Low	Collin County SWCD	Soil,WtrCD

12/10/93

State of Texas Inventory of Dams

County	Dam Name	Dam No.	Latitude	Longitude	Dam Type	Hazard	Contact	Contact Type
Collin	Pilot Grove Creek Site 75 Dam	TX01103	33°13'00"	96°20'00"	Earth	Low	Collin County SWCD	Soil, WtrCD
Collin	Pilot Grove Creek Site 76 Dam	TX01102	33°13'18"	96°19'54"	Earth	Low	Collin County SWCD	Soil, WtrCD
Collin	Pilot Grove Creek Site 77 Dam	TX01101	33°13'48"	96°20'48"	Earth	Low	Collin County SWCD	Soil, WtrCD
Collin	Pilot Grove Creek Site 79 Dam	TX01100	33°11'48"	96°21'48"	Earth	Low	Collin County SWCD	Soil, WtrCD
Collin	Pilot Grove Creek Site 80 Dam	TX01099	33°11'24"	96°21'54"	Earth	Low	Collin County SWCD	Soil, WtrCD
Collin	Pilot Grove Creek Site 82 Dam	TX01098	33°08'36"	96°21'00"	Earth	Significant	Collin County SWCD	Soil, WtrCD
Collin	Pilot Grove Creek Site 82 Dam	TX01098	33°08'36"	96°21'00"	Earth	Significant	Collin County SWCD	Soil, WtrCD
Collin	Pilot Grove Creek Site 83A Dam	TX01097	33°09'06"	96°21'00"	Earth	Low	Collin County SWCD	Soil, WtrCD
Collin	Pilot Grove Creek Site 85A Dam	TX01094	33°07'12"	96°22'12"	Earth	Low	Collin County SWCD	Soil, WtrCD
Collin	Pilot Grove Creek Site 85B Dam	TX01093	33°07'24"	96°21'48"	Earth	Low	Collin County SWCD	Soil, WtrCD
Collin	Reed Lake Dam	TX05299	33°18'30"	96°19'36"	Earth	Low	Mr Reed	Private
Collin	Rowlett Creek WS SCS Site 4 Dam	TX01106	33°01'00"	96°34'36"	Earth	High	Collin County SWCD	Soil, WtrCD
Collin	Rowlett Creek WS SCS Site 5 Dam	TX01107	33°01'12"	96°33'42"	Earth	High	Collin County SWCD	Soil, WtrCD
Collin	Rowlett Creek WS SCS Site 7 Dam	TX01090	32°59'48"	96°34'00"	Earth	High	Collin County SWCD	Soil, WtrCD
Collin	Seis Lagos No 5 Dam	TX04845	33°04'36"	96°33'42"	Earth	Significant	Duncan-Strawn, Inc.	Private
Collin	Sister Grove Creek Site 1 Dam	TX04251	33°23'54"	96°30'48"	Earth	Low	Collin County SWCD	Soil, WtrCD
Collin	Sister Grove Creek Site 10 Dam	TX01178	33°17'00"	96°29'30"	Earth	Low	Collin County SWCD	Soil, WtrCD
Collin	Sister Grove Creek Site 11 Dam	TX01179	33°16'30"	96°29'36"	Earth	Low	Collin County SWCD	Soil, WtrCD
Collin	Sister Grove Creek Site 12 Dam	TX01122	33°14'54"	96°30'48"	Earth	Low	Collin County SWCD	Soil, WtrCD
Collin	Sister Grove Creek Site 13 Dam	TX04258	33°22'48"	96°28'30"	Earth	Low	Collin County SWCD	Soil, WtrCD
Collin	Sister Grove Creek Site 14 Dam	TX04259	33°21'30"	96°29'06"	Earth	Low	Collin County SWCD	Soil, WtrCD
Collin	Sister Grove Creek Site 15 Dam	TX04260	33°21'18"	96°28'48"	Earth	Low	Collin County SWCD	Soil, WtrCD
Collin	Sister Grove Creek Site 16 Dam	TX04261	33°19'24"	96°28'12"	Earth	Low	Collin County SWCD	Soil, WtrCD
Collin	Sister Grove Creek Site 17 Dam	TX04262	33°18'36"	96°28'42"	Earth	Low	Collin County SWCD	Soil, WtrCD
Collin	Sister Grove Creek Site 2 Dam	TX04252	33°23'30"	96°30'18"	Earth	Low	Collin County SWCD	Soil, WtrCD
Collin	Sister Grove Creek Site 3 Dam	TX04253	33°23'00"	96°29'36"	Earth	Significant	Collin County SWCD	Soil, WtrCD
Collin	Sister Grove Creek Site 38 Dam	TX04263	33°23'54"	96°29'18"	Earth	High	Collin County SWCD	Soil, WtrCD
Collin	Sister Grove Creek Site 4 Dam	TX04254	33°22'36"	96°29'30"	Earth	Significant	Collin County SWCD	Soil, WtrCD

12/10/93

State of Texas Inventory of Dams

County	Dam Name	Dam No.	Latitude	Longitude	Dam Type	Hazard	Contact	Contact Type
Collin	Sister Grove Creek Site 5 Dam	TX04255	33°23'06"	96°31'06"	Earth	Significant	Collin County SWCD	Soil, WtrCD
Collin	Sister Grove Creek Site 6 Dam	TX04256	33°22'24"	96°31'30"	Earth	Low	Collin County SWCD	Soil, WtrCD
Collin	Sister Grove Creek Site 7 Dam	TX04257	33°22'00"	96°31'30"	Earth	Low	Collin County SWCD	Soil, WtrCD
Collin	Sister Grove Creek Site 9 Dam	TX01145	33°19'12"	96°30'42"	Earth	Low	Collin County SWCD	Soil, WtrCD
Collin	T P & L Dam	TX01125	33°12'12"	96°48'54"	Earth	Low	TU Electric	Pub Utility
Collin	Tatum Dam	TX01105	33°10'30"	96°21'06"	Earth	Low	Unknown	Private
Collin	Twin Arrow No 1 GSS	TX06251	33°16'30"	96°43'24"	Earth	Low	John Hill	Private
Collin	Twin Arrow No 2 Dam	TX06252	33°16'18"	96°43'06"	Earth	Low	John Hill	Private
Collin	Twin Arrow No 3 Dam	TX06253	33°15'54"	96°42'54"	Earth	Low	John Hill	Private
Collin	Tx No Name No 26 Dam	TX05307	33°08'30"	96°28'12"	Earth	Low	Unknown	Private
Collin	Upper East Fk Laterals Site 2	TX01095	33°00'30"	96°24'42"	Earth	Low	Collin County SWCD	Soil, WtrCD
Collin	Upper East Fk Laterals Site 34	TX01092	32°59'30"	96°25'00"	Earth	Low	Collin County SWCD	Soil, WtrCD
Collin	Upper East Fk Laterals Site 34	TX01092	32°59'30"	96°25'00"	Earth	Low	Collin County SWCD	Soil, WtrCD
Collin	Vial Lake Dam	TX05301	33°10'24"	96°48'48"	Earth	Low	Owner Unknown	Private
Collin	Willow Bend Lake No 1 Dam	TX01123	33°02'00"	96°48'06"	Earth	High	Willow Bend Lakes	Private
Collin	Willow Bend Lake No 2 Dam	TX04860	33°02'12"	96°48'24"	Earth	High	Gleneagles Country	Private
Collingsworth	Brookhollow Country Club Lake	TX03619	34°47'18"	100°30'30"	Earth	Low	Lakewood Farms Inc	Private
Collingsworth	Caison Lake Dam	TX05629	34°55'12"	100°10'18"	Earth	Low	Willie Mae Caison	Private
Collingsworth	Evans Dam	TX03620	34°45'54"	100°31'30"	Earth	Significant	Paul J. Smith	Private
Collingsworth	Lake Atteberry Dam	TX03618	34°49'24"	100°07'30"	Earth	Low	Louis E Allred	Private
Collingsworth	McIntosh Lake Dam	TX05628	34°54'12"	100°29'06"	Earth	Low	J F McIntosh	Private
Colorado	Bailey Lake Dam	TX05485	39°46'30"	96°27'30"	Earth	Low	W T Bailey	Private
Colorado	Cullen Lake Dam	TX03978	29°48'18"	96°36'48"	Earth	Low	Rancho Cullen	Private
Colorado	Engstrom Lake No 1 Dam	TX03971	29°23'24"	96°30'18"	Earth	Low	Leonard Engstrom	Private
Colorado	Engstrom Lake No 2 Dam	TX03973	29°22'54"	96°29'36"	Earth	Low	Engstrom Brothers &	Private
Colorado	Glasscock Lake Dam	TX05491	29°37'18"	97°35'00"	Earth	Low	Gus Glasscock, Jr.	Private
Colorado	Hurvey Lake No 1 Dam	TX05487	29°45'24"	96°21'36"	Earth	Low	Hurvey	Private
Colorado	Hurvey Lake No 2 Dam	TX05488	29°45'06"	96°21'42"	Earth	Low	Robert W Hurvey	Private
Colorado	Kallina Reservoir Dam	TX03972	29°25'54"	96°31'54"	Earth	Low	Buren J Kallina	Private
Colorado	Lake Sheridan Dam	TX03976	29°31'24"	96°39'30"	Earth	High	Lake Sheridan	Private
Colorado	R E Smith Estate Rsvr No2 Leve	TX06178	29°30'12"	96°32'30"	Earth	Low	R E Smith Estate	Private
Colorado	R E Smith Estate Rsvr No3 Leve	TX06177	29°32'24"	96°31'06"	Earth	Low	R E Smith Estate	Private
Colorado	Rees Reservoir Dam	TX03974	29°27'06"	96°28'06"	Earth	Low	Boyd W Rees	Private
Colorado	Refuge Lake Dam	TX03975	29°40'24"	96°16'12"	Earth	Low	U.S. Fish and	Federal
Colorado	Reichle Bros Pond Dam	TX05900	39°45'24"	96°32'42"	Earth	Low	Reichle Bros	Private
Colorado	Schindler Lake Dam	TX03979	29°46'12"	96°39'12"	Earth	Significant	Schindler Ranch	Private
Colorado	Scott Lake Dam	TX03977	29°31'30"	96°43'42"	Earth	Low	Selma Scott	Private
Comal	Canyon Dam	TX00004	29°52'00"	98°12'00"	Earth	High	Corps of	Federal

12/10/93

State of Texas Inventory of Dams

County	Dam Name	Dam No.	Latitude	Longitude	Dam Type	Hazard	Contact	Contact Type
Comal	Comal River WS SCS Site 1 Dam	TX04547	29°41'12"	98°17'18"	Earth	High	Comal County	Local Govt
Comal	Comal River WS SCS Site 3 Dam	TX01550	29°44'18"	98°09'30"	Earth	High	Comal County	Local Govt
Comal	Comal River WS SCS Site 4 Dam	TX01546	29°39'00"	98°16'36"	Earth	High	Comal County	Local Govt
Comal	Comal River WS SCS Site 5 Dam	TX01545	29°41'36"	98°16'06"	Earth	High	Comal County	Local Govt
Comal	Comal Rvr WS SCS Site No 2 Dam	TX04788	29°40'30"	98°15'06"	Rockfill	High	Comal County	Local Govt
Comal	Krause Lake Dam	TX04828	29°50'12"	98°19'06"	Earth	Low	L. D. Krause	Private
Comal	Landa Park Lake Dam	TX05963	29°42'42"	98°08'36"	Earth	Significant	City of New West	Local Govt
Comal	Mission Valley Mills Lake Dam	TX04371	29°41'54"	98°06'24"	Gravity	Low		Private
Comal	Shaeferkoeter Dam No. 2	TX01547	29°56'42"	98°24'06"	Earth	Significant	Lake of the Hills	Private
Comal	York Creek WS SCS Site 1 Dam	TX01548	29°48'48"	98°02'54"	Earth	High	York Creek	Soil,WtrCD
Comal	York Creek WS SCS Site 2 Dam	TX01543	29°49'06"	98°02'00"	Earth	High	York Creek	Soil,WtrCD
Comal	York Creek WS SCS Site 3 Dam	TX01549	29°45'42"	98°01'12"	Earth	High	York Creek	Soil,WtrCD
Comal	York Creek WS SCS Site 4 Dam	TX01544	29°44'30"	98°00'48"	Earth	High	York Creek	Soil,WtrCD
Comanche	A G Lee Dam	TX03468	32°05'48"	98°35'06"	Earth	Low	A G Lee	Private
Comanche	A T Gilchrest Dam	TX03473	32°02'42"	98°44'00"	Earth	Low	A T Gilchrest	Private
Comanche	Ardean Kimmell Dam No 2	TX04295	32°09'24"	98°30'12"	Earth	Low	Sam Upshaw	Private
Comanche	Arvil Setzler Dam	TX04294	32°12'36"	98°36'00"	Earth	Low	Arvil Setzler	Private
Comanche	Bean Dam	TX03493	31°48'42"	98°37'06"	Earth	Low	Belve Bean	Private
Comanche	Bingham Brothers Dam	TX03503	31°53'42"	98°30'18"	Earth	Low	Berry Ray Bingham	Private
Comanche	Bingham Dam	TX03474	32°04'30"	98°43'24"	Earth	Low	G. M. Bingham	Private
Comanche	Bingham Lake Dam	TX05939	32°00'30"	98°40'30"	Earth	Low	George Bingham	Private
Comanche	Blanket Crk WS SCS Site 12 Dam	TX03495	31°47'12"	98°42'42"	Earth	Low	Upper Leon SWCD	Soil,WtrCD
Comanche	Blanket Crk WS SCS Site 13 Dam	TX03496	31°46'36"	98°42'30"	Earth	Low	Upper Leon SWCD	Soil,WtrCD
Comanche	Blanket Crk WS SCS Site2-A Dam	TX03487	31°51'12"	98°45'36"	Earth	Significant	Upper Leon SWCD	Soil,WtrCD
Comanche	Bottlinger Dam	TX09039	31°52'00"	98°13'18"	Earth	Low	Dean Bottlinger	Private
Comanche	Carr Dam	TX09147	32°07'54"	98°41'08"	Earth	Low	Harold Keith Carr	Private
Comanche	Carroll Dam No 1	TX06317	32°02'48"	98°38'12"	Earth	Low	William D. & Mary	Private
Comanche	Carroll Dam No 2	TX06318	32°02'48"	98°38'24"	Earth	Low	William D. & Mary	Private
Comanche	Charles Taylor Dam	TX03475	32°02'48"	98°38'12"	Earth	Low	Charles Taylor	Private
Comanche	Coan Lake Dam	TX05841	32°06'18"	98°42'12"	Earth	Low	Jon R. Coan	Private
Comanche	Davis Lake Dam	TX05178	32°08'30"	98°39'24"	Earth	Low	Owner Unknown	Private
Comanche	Donald A Nowlin Dam	TX03478	32°05'00"	98°40'54"	Earth	Low	Owner Unknown	Private
Comanche	Dukes Lake Dam	TX06349	32°03'23"	96°42'41"	Earth	Low	Gloria Jean Dukes	Private
Comanche	Dutton Dam	TX04292	32°04'36"	98°44'36"	Earth	Low	Gary E & Elmo W	Private
Comanche	E J Alderman Dam	TX03502	32°00'00"	98°34'00"	Earth	Low	E.J. Alderman	Private
Comanche	Eisenrich & Waldron Dam	TX03481	32°09'06"	98°36'54"	Earth	Low	Owner Unknown	Private
Comanche	Gibson Dam	TX03486	32°04'36"	98°46'18"	Earth	Low	W. R. Gibson	Private
Comanche	Gilder Dam	TX03485	32°11'12"	98°33'18"	Earth	Low	Raymond L Gilder	Private

State of Texas Inventory of Dams

County	Dam Name	Dam No.	Latitude	Longitude	Dam Type	Hazard	Contact	Contact Type
Comanche	Gilliam Dam No. 1	TX06455	32°01'02"	98°40'33"	Earth	Low	Wayne D. Gilliam	Private
Comanche	Gilliam Dam No. 2	TX09145	32°00'58"	98°40'27"	Earth	Low	Wayne D. Gilliam	Private
Comanche	Glover Dam	TX03482	32°08'06"	98°36'18"	Earth	Low	Ed Glover, Jr.	Private
Comanche	Golden Dam	TX03467	32°05'24"	98°34'42"	Earth	Low	Seborn E. Golden	Private
Comanche	Hall Dam	TX06388	31°56'36"	98°44'36"	Earth	Low	Gary Hall	Private
Comanche	Hall Levee	TX09096	31°56'42"	98°44'30"	Earth	Low	Gary Hall	Private
Comanche	Hardin No. 2 Dam	TX04376	32°12'06"	98°35'24"	Earth	Low	Jimmy A. Hardin	Private
Comanche	Highway Lake Dam	TX04963	32°03'00"	98°49'42"	Earth	Low	Unknown	Private
Comanche	Holland Lake Dam	TX04945	32°14'54"	98°34'18"	Earth	Low	John J. Holland	Private
Comanche	Huddleston Dam A	TX04839	32°05'18"	98°42'06"	Earth	Low	Bob Huddleston	Private
Comanche	Janes Dam	TX09095	32°03'00"	98°49'42"	Earth	Low	Hearshel Janes	Private
Comanche	Jerry Solomon Dam	TX04795	32°02'24"	98°33'54"	Earth	Low	Jerry Solomon	Private
Comanche	Johnny Poynor Dam	TX04377	32°01'24"	98°38'06"	Earth	Low	Johnny Poynor	Private
Comanche	Jon R. Coan Lake Dam	TX05920	32°09'36"	98°41'42"	Earth	Low	Jon R. Coan	Private
Comanche	Jones Reservoir No. 1 Dam	TX09082	31°59'00"	98°47'12"	Earth	Low	Alice May Jones	Private
Comanche	Jones Reservoir No. 2 Dam	TX09083	31°59'00"	98°47'00"	Earth	Low	Alice May Jones	Private
Comanche	Jones Reservoir No. 3 Dam	TX09084	31°59'12"	98°47'00"	Earth	Low	Alice May Jones	Private
Comanche	Keith Dam	TX04299	32°05'54"	98°42'18"	Earth	Low	Max Kenneth and	Private
Comanche	Koonce Dam 1	TX03483	32°13'06"	98°33'18"	Earth	Low	M B Koonce	Private
Comanche	Koonce Dam 2	TX03484	32°13'12"	98°33'24"	Earth	Low	M B Koonce	Private
Comanche	L M Whitely Dam	TX04293	31°47'18"	98°28'18"	Earth	Low	L M Whitely	Private
Comanche	Lake Comanche Dam	TX03491	31°48'06"	98°34'42"	Earth	Low	Jimmy E. Walter J.	Private
Comanche	Lake Eanes Dam	TX03492	31°51'06"	98°37'00"	Earth	Low	E.R.W., Inc. & R.R.	Private
Comanche	Lake Hanson Dam	TX04878	32°10'12"	98°30'18"	Earth	Low	B E Hanson	Private
Comanche	Lake Hanson-Taylor Dam	TX04879	32°11'06"	98°30'54"	Earth	Low	B E Hanson & A E	Private
Comanche	Lake Hanson-Taylor Dam	TX04879	32°11'06"	98°30'54"	Earth	Low	B E Hanson & A E	Private
Comanche	Lesley Lake No 2 Dam	TX05138	32°00'00"	98°32'24"	Earth	Low	Curtis D. & Royce	Private
Comanche	McGinnis Dam	TX03466	32°02'18"	98°33'00"	Earth	Low	Gayle McGinnis	Private
Comanche	McGuire Dam	TX03501	31°57'48"	98°34'18"	Earth	Low	Carlos B McGuire	Private
Comanche	NE Trib Leon Rvr WS SCS Site20	TX03508	31°56'54"	98°17'42"	Earth	Low	Upper Leon SWCD	Soil,WtrCD
Comanche	NE Trib Leon Rvr WS SCS Site21	TX03507	31°57'24"	98°17'00"	Earth	Low	Upper Leon SWCD	Soil,WtrCD
Comanche	NE Trib Leon Rvr WS SCS Site22	TX03506	31°57'00"	98°16'18"	Earth	Low	Upper Leon SWCD	Soil,WtrCD
Comanche	NE Trib Leon Rvr WS SCS Site23	TX03505	31°55'48"	98°15'48"	Earth	Low	Upper Leon SWCD	Soil,WtrCD
Comanche	NE Trib Leon Rvr WS SCS Site24	TX03509	31°55'18"	98°14'18"	Earth	Low	Upper Leon SWCD	Soil,WtrCD
Comanche	NE Trib Leon Rvr WS SCS Site26	TX03463	32°02'00"	98°24'24"	Earth	Low	Upper Leon SWCD	Soil,WtrCD
Comanche	Nabors Lake Dam	TX03465	32°07'24"	98°36'12"	Earth	Low	Nabors Lake	Private
Comanche	Nichols Dam	TX03477	32°00'42"	98°38'24"	Earth	Low	Leon Y Nichols	Private
Comanche	North Gibson Dam	TX04836	32°04'54"	98°46'00"	Earth	Low	W. R. Gibson	Private
Comanche	Pino Lake Dam	TX03480	32°10'00"	98°40'24"	Earth	Low	A. E. Pino	Private
Comanche	Proctor Dam	TX00010	31°58'18"	98°28'36"	Earth	High	Corps of	Federal
Comanche	Railroad Lake Dam	TX04961	32°05'54"	98°49'24"	Earth	Low	Unknown	Private
Comanche	Rush Creek WS SCS Site #5	TX03471	32°05'00"	98°42'18"	Earth	Low	Upper Leon SWCD	Soil,WtrCD

12/10/93

State of Texas Inventory of Dams								
County	Dam Name	Dam No.	Latitude	Longitude	Dam Type	Hazard	Contact	Contact Type
Comanche	Rush Creek WS SCS Site 1 Dam	TX04956	32°05'18"	98°51'30"	Earth	Low	Upper Leon SWCD	Soil, WtrCD
Comanche	Rush Creek WS SCS Site 10 Dam	TX03489	31°55'54"	98°46'18"	Earth	High	Upper Leon SWCD	Soil, WtrCD
Comanche	Rush Creek WS SCS Site 11 Dam	TX03488	31°54'18"	98°46'30"	Earth	Low	Upper Leon SWCD	Soil, WtrCD
Comanche	Rush Creek WS SCS Site 12	TX03499	31°56'06"	98°43'12"	Earth	Low	Upper Leon SWCD	Soil, WtrCD
Comanche	Rush Creek WS SCS Site 13 Dam	TX03498	31°57'42"	98°38'48"	Earth	Low	Upper Leon SWCD	Soil, WtrCD
Comanche	Rush Creek WS SCS Site 14 Dam	TX03497	31°59'00"	98°39'30"	Earth	Low	Upper Leon SWCD	Soil, WtrCD
Comanche	Rush Creek WS SCS Site 2 Dam	TX04901	32°04'48"	98°49'36"	Earth	Low	Upper Leon SWCD	Soil, WtrCD
Comanche	Rush Creek WS SCS Site 4 Dam	TX04656	32°04'06"	98°44'42"	Earth	Low	Upper Leon SWCD	Soil, WtrCD
Comanche	Rush Creek WS SCS Site 7 Dam	TX03490	31°58'48"	98°49'30"	Earth	Low	Upper Leon SWCD	Soil, WtrCD
Comanche	Rush Creek WS SCS Site 9 Dam	TX03476	32°01'24"	98°39'42"	Earth	Significant	Upper Leon SWCD	Soil, WtrCD
Comanche	Setzler Dam	TX04766	32°09'36"	98°32'54"	Earth	Low	Donald K. Setzler	Private
Comanche	Shults Lake Dam	TX04947	32°04'30"	98°52'00"	Earth	Low	Jack Shults	Private
Comanche	Skaggs Dam	TX03469	32°03'06"	98°34'48"	Earth	Low	J V Skaggs	Private
Comanche	South Gibson Dam	TX04297	32°04'12"	98°45'54"	Earth	Low	L. R. French, Jr.	Private
Comanche	Spruill Dam No 1	TX03464	32°06'42"	98°36'30"	Earth	Low	Spruill Brothers	Private
Comanche	Spruill Dam No 2	TX04298	32°07'00"	98°36'54"	Earth	Low	Spruill Brothers	Private
Comanche	Steele's Reservoir and Dam	TX04296	31°56'42"	98°44'54"	Earth	Significant	Larry Steele	Private
Comanche	Thiebaud Dam	TX03500	31°54'30"	98°31'00"	Earth	Low	Royce Thiebaud	Private
Comanche	Tilley Lake Dam No. 1	TX06361	32°09'30"	98°38'36"	Earth	Low	Joe Tilley	Private
Comanche	Tilley Lake Dam No. 2	TX09032	32°09'24"	98°38'36"	Earth	Low	Joe Tilley	Private
Comanche	Upshaw Lake Dam	TX05855	32°07'48"	98°35'18"	Earth	Low	Sam O Upshaw ET UX	Private
Comanche	W E Dennis Dam	TX03479	32°09'00"	98°40'00"	Earth	Low	W E Dennis	Private
Comanche	Weatherby and Womack Dam	TX03472	32°00'30"	98°41'30"	Earth	Low	J. H. Weatherby	Private
Comanche	Welch Lake Dam	TX04946	32°02'36"	98°41'00"	Earth	Low	Travis L. Welch, ET	Private
Comanche	Willis Lake Dam	TX03494	31°45'42"	98°41'30"	Earth	Low	Robert Willis	Private
Comanche	Wolfe Pecanlands Lake No 1 Dam	TX03470	32°04'30"	97°40'36"	Earth	Low	Wolfe Pecanlands	Private
Concho	Allison Dam	TX01652	31°31'00"	99°58'42"	Gravity	Low	M. C. Vinson	Private
Concho	Brady Creek WS SCS Site 16 Dam	TX01614	31°07'24"	99°36'24"	Earth	Low	Concho SWCD	Soil, WtrCD
Concho	Brady Creek WS SCS Site 19 Dam	TX01616	31°05'30"	99°41'12"	Earth	Low	Concho SWCD	Soil, WtrCD
Concho	Brady Creek WS SCS Site 20 Dam	TX01617	31°07'30"	99°44'54"	Earth	Low	Concho SWCD	Soil, WtrCD
Concho	Brady Creek WS SCS Site 21 Dam	TX01619	31°12'12"	99°43'30"	Earth	Low	Concho SWCD	Soil, WtrCD
Concho	Brady Creek WS SCS Site 22 Dam	TX01633	31°10'24"	99°45'36"	Earth	Low	Concho SWCD	Soil, WtrCD
Concho	Brady Creek WS SCS Site 23 Dam	TX01632	31°12'24"	99°46'06"	Earth	Low	Concho SWCD	Soil, WtrCD

12/10/93

State of Texas Inventory of Dams

County	Dam Name	Dam No.	Latitude	Longitude	Dam Type	Hazard	Contact	Contact Type
Concho	Brady Creek WS SCS Site 24 Dam	TX01631	31°10'42"	99°49'00"	Earth	Low	Concho SWCD	Soil, WtrCD
Concho	Brady Creek WS SCS Site 25 Dam	TX01630	31°10'18"	99°49'36"	Earth	Low	Concho SWCD	Soil, WtrCD
Concho	Brady Creek WS SCS Site 26 Dam	TX01620	31°07'12"	99°49'36"	Earth	Low	Concho SWCD	Soil, WtrCD
Concho	Brady Creek WS SCS Site 27 Dam	TX01629	31°08'00"	99°50'48"	Earth	Low	Concho SWCD	Soil, WtrCD
Concho	Brady Creek WS SCS Site 28 Dam	TX01626	31°08'54"	99°52'48"	Earth	Low	Concho SWCD	Soil, WtrCD
Concho	Brady Creek WS SCS Site 29 Dam	TX01621	31°07'12"	99°57'12"	Earth	Low	Concho SWCD	Soil, WtrCD
Concho	Brady Creek WS SCS Site 30 Dam	TX01622	31°09'12"	99°58'00"	Earth	Low	Concho SWCD	Soil, WtrCD
Concho	Brady Creek WS SCS Site 31 Dam	TX01625	31°10'06"	99°58'30"	Earth	Low	Concho SWCD	Soil, WtrCD
Concho	Brady Creek WS SCS Site 32 Dam	TX01624	31°11'48"	99°55'54"	Earth	Low	Concho SWCD	Soil, WtrCD
Concho	Brady Creek WS SCS Site 33 Dam	TX01623	31°13'42"	99°53'18"	Earth	High	Concho SWCD	Soil, WtrCD
Concho	Brady Creek WS SCS Site 34 Dam	TX01627	31°14'48"	99°52'12"	Earth	High	Concho SWCD	Soil, WtrCD
Concho	Brady Creek WS SCS Site 35 Dam	TX01628	31°13'42"	99°49'12"	Earth	Low	Concho SWCD	Soil, WtrCD
Concho	Brady Creek WS SCS Site 36 Dam	TX06139	31°16'24"	99°47'42"	Earth	Low	Concho SWCD	Soil, WtrCD
Concho	Brady Creek WS SCS Site 37 Dam	TX01640	31°15'06"	99°46'30"	Earth	Low	Concho SWCD	Soil, WtrCD
Concho	Brady Creek WS SCS Site 38 Dam	TX01618	31°14'54"	99°44'24"	Earth	Low	Concho SWCD	Soil, WtrCD
Concho	Chandler Dam	TX01649	31°30'48"	100°00'42"	Earth	Low	Gail D. Odom, Et Ux	Private
Concho	Concho County WCID 1 Dam	TX01650	31°30'48"	99°54'54"	Gravity	Low	Concho County WCID	Wtr Dist
Concho	Hartgrove Dam	TX01645	31°27'48"	99°51'24"	Earth	Low	W. M. Hartgrove &	Private
Concho	Lockett Dam	TX01615	31°06'18"	99°42'00"	Earth	Low	Eugene & Marie	Private
Concho	Mustang Creek WS SCS Site 1 Dam	TX01647	31°18'42"	99°42'30"	Earth	Low	Concho SWCD	Soil, WtrCD
Concho	Mustang Creek WS SCS Site 2 Dam	TX01638	31°18'42"	99°45'36"	Earth	Low	Concho SWCD	Soil, WtrCD
Concho	Mustang Creek WS SCS Site 3 Dam	TX01646	31°21'42"	99°44'42"	Earth	Significant	Concho SWCD	Soil, WtrCD
Concho	Mustang Creek WS SCS Site 4 Dam	TX01637	31°22'12"	99°45'36"	Earth	Significant	Concho SWCD	Soil, WtrCD
Concho	Mustang Creek WS SCS Site 6 Dam	TX01634	31°21'12"	99°49'42"	Earth	High	Concho SWCD	Soil, WtrCD
Concho	Mustang Creek WS SCS Site 7 Dam	TX01644	31°22'30"	99°50'06"	Earth	Low	Concho SWCD	Soil, WtrCD
Concho	Mustang Creek WS SCS Site 8 Dam	TX01643	31°23'54"	99°47'24"	Earth	Low	Concho SWCD	Soil, WtrCD
Concho	Mustang Creek WS SCS Site 9 Dam	TX01642	31°25'24"	99°47'24"	Earth	Low	Concho SWCD	Soil, WtrCD
Concho	Mustang Crk WS SCS Site 10 Dam	TX01641	31°26'06"	99°46'36"	Earth	Low	Concho SWCD	Soil, WtrCD
Concho	Mustang Crk WS SCS	TX01635	31°21'12"	99°48'24"	Earth	High	Concho SWCD	Soil, WtrCD

12/10/93

State of Texas Inventory of Dams								
County	Dam Name	Dam No.	Latitude	Longitude	Dam Type	Hazard	Contact	Contact Type
Concho	Site5 Dam 1							
	Mustang Crk WS SCS	TX01636	31°21'06"	99°47'30"	Earth	High	Concho SWCD	Soil,WtrCD
Concho	Site5 Dam 1							
	Sims Dam	TX01651	31°31'36"	99°58'48"	Earth	Low	Ben O. Sims	Private
Concho	Southwest Laterals	TX04459	31°21'42"	99°37'48"	Earth	Low	Concho SWCD	Soil,WtrCD
Concho	Site 2 Dam							
	Southwest Laterals	TX05821	31°21'36"	99°36'24"	Earth	Low	Concho SWCD	Soil,WtrCD
Concho	Site 3 Dam							
	Southwest Laterals	TX05822	31°19'06"	99°38'06"	Earth	Low	Concho SWCD	Soil,WtrCD
Concho	Site 4 Dam							
	Southwest Laterals	TX06428	31°18'06"	99°37'06"	Earth	Low	San Saba-Brady SWCD	Soil,WtrCD
Concho	Site No. 5A							
	W H Ellis Dam	TX01648	31°23'18"	100°00'06"	Earth	Low	W H Ellis	Private
Cooke	B&L Ranch Dam	TX00518	33°29'42"	96°57'24"	Earth	Low	R. E. Lee	Private
Cooke	Bing Lake Dam	TX00578	33°43'30"	96°57'30"	Earth	Low	Henry Bing	Private
Cooke	Clear Creek WS SCS	TX00552	33°35'24"	97°29'06"	Earth	Low	Upper Elm-Red SWCD	Soil,WtrCD
	Site 15 Dam							
Cooke	Clear Creek WS SCS	TX00553	33°34'18"	97°28'12"	Earth	Low	Upper Elm-Red SWCD	Soil,WtrCD
	Site 16 Dam							
Cooke	Clear Creek WS SCS	TX00554	33°33'36"	97°28'30"	Earth	Low	Upper Elm-Red SWCD	Soil,WtrCD
	Site 17 Dam							
Cooke	Clear Creek WS SCS	TX00555	33°31'18"	97°27'00"	Earth	Low	Upper Elm-Red SWCD	Soil,WtrCD
	Site 19 Dam							
Cooke	Clear Creek WS SCS	TX00524	33°28'18"	97°24'06"	Earth	Low	Upper Elm-Red SWCD	Soil,WtrCD
	Site 21 Dam							
Cooke	Clear Creek WS SCS	TX00710	33°29'48"	97°29'06"	Earth	Low	Upper Elm-Red SWCD	Soil,WtrCD
	Site 31 Dam							
Cooke	Clear Creek WS SCS	TX00520	33°29'06"	97°28'30"	Earth	Low	Upper Elm-Red SWCD	Soil,WtrCD
	Site 32 Dam							
Cooke	Clear Creek WS SCS	TX00522	33°28'42"	97°26'54"	Earth	Low	Upper Elm-Red SWCD	Soil,WtrCD
	Site 33 Dam							
Cooke	Clear Creek WS SCS	TX00519	33°28'18"	97°26'12"	Earth	Low	Upper Elm-Red SWCD	Soil,WtrCD
	Site 34 Dam							
Cooke	Clear Creek WS SCS	TX00521	33°27'24"	97°26'06"	Earth	Low	Upper Elm-Red SWCD	Soil,WtrCD
	Site 35 Dam							
Cooke	Clear Creek WS SCS	TX00523	33°27'00"	97°24'00"	Earth	Low	Upper Elm-Red SWCD	Soil,WtrCD
	Site 36 Dam							
Cooke	Clear Creek WS SCS	TX00557	33°31'48"	97°22'36"	Earth	Low	Upper Elm-Red SWCD	Soil,WtrCD
	Site 45 Dam							
Cooke	Clear Creek WS SCS	TX00525	33°28'42"	97°21'42"	Earth	Low	Upper Elm-Red SWCD	Soil,WtrCD
	Site 46 Dam							
Cooke	Clear Creek WS SCS	TX00526	33°26'30"	97°19'30"	Earth	Low	Upper Elm-Red SWCD	Soil,WtrCD
	Site 47 Dam							
Cooke	Clear Creek WS SCS	TX00527	33°27'30"	97°18'54"	Earth	Low	Upper Elm-Red SWCD	Soil,WtrCD
	Site 48 Dam							
Cooke	Clear Creek WS SCS	TX00528	33°26'12"	97°14'36"	Earth	Low	Upper Elm-Red SWCD	Soil,WtrCD
	Site 52 Dam							
Cooke	Clear Creek WS SCS	TX00556	33°30'48"	97°24'54"	Earth	Low	Upper Elm-Red SWCD	Soil,WtrCD
	Site43A Dam							
Cooke	Cole GSS	TX06117	33°48'48"	97°26'24"	Earth	Low	Phil Cole	Private
Cooke	Collums Lake Dam	TX05519	33°47'00"	96°57'30"	Earth	Low	Hugh Collums	Private
Cooke	Dill GSS	TX06104	33°29'18"	97°26'36"	Earth	Low	R N Dill	Private
Cooke	Elm Fork WS SCS Site 11B Dam	TX00541	33°40'00"	97°05'36"	Earth	High	Upper Elm-Red SWCD	Soil,WtrCD

12/10/93

State of Texas Inventory of Dams

County	Dam Name	Dam No.	Latitude	Longitude	Dam Type	Hazard	Contact	Contact Type
Cooke	Elm Fork WS SCS Site 12 Dam	TX00542	33°39'48"	97°04'30"	Earth	High	Upper Elm-Red SWCD	Soil, WtrCD
Cooke	Elm Fork WS SCS Site 168 Dam	TX00535	33°32'12"	97°06'00"	Earth	Low	Upper Elm-Red SWCD	Soil, WtrCD
Cooke	Elm Fork WS SCS Site 18 Dam	TX00532	33°29'06"	97°05'24"	Earth	Low	Upper Elm-Red SWCD	Soil, WtrCD
Cooke	Elm Fork WS SCS Site 2 Dam	TX00565	33°39'24"	97°28'06"	Earth	Low	Upper Elm-Red SWCD	Soil, WtrCD
Cooke	Elm Fork WS SCS Site 3 Dam	TX00566	33°39'12"	97°26'42"	Earth	Low	Upper Elm-Red SWCD	Soil, WtrCD
Cooke	Elm Fork WS SCS Site 4 Dam	TX00570	33°37'36"	97°25'18"	Earth	Low	Upper Elm-Red SWCD	Soil, WtrCD
Cooke	Elm Fork WS SCS Site 5A Dam	TX00563	33°38'30"	97°28'42"	Earth	Low	Upper Elm-Red SWCD	Soil, WtrCD
Cooke	Elm Fork WS SCS Site 5B Dam	TX00564	33°37'48"	97°27'48"	Earth	Low	Upper Elm-Red SWCD	Soil, WtrCD
Cooke	Elm Fork WS SCS Site 61D Dam	TX00560	33°37'00"	97°26'24"	Earth	Low	Upper Elm-Red SWCD	Soil, WtrCD
Cooke	Elm Fork WS SCS Site 61F Dam	TX00561	33°36'54"	97°25'42"	Earth	Low	Upper Elm-Red SWCD	Earth
Cooke	Elm Fork WS SCS Site 61K Dam	TX00545	33°36'48"	97°21'00"	Earth	LOW	Upper Elm-Red SWCD	Soil, WtrCD
Cooke	Elm Fork WS SCS Site 61L Dam	TX00544	33°35'42"	97°20'24"	Earth	LOW	Upper Elm-Red SWCD	Soil, WtrCD
Cooke	Elm Fork WS SCS Site 61Q Dam	TX00538	33°37'12"	97°12'00"	Earth	Low	Upper Elm-Red SWCD	Soil, WtrCD
Cooke	Elm Fork WS SCS Site 61T Dam	TX00534	33°28'18"	97°05'36"	Earth	Low	Upper Elm-Red SWCD	Soil, WtrCD
Cooke	Elm Fork WS SCS Site 61U Dam	TX00533	33°27'54"	97°05'48"	Earth	Low	Upper Elm-Red SWCD	Soil, WtrCD
Cooke	Elm Fork WS SCS Site 61V Dam	TX00531	33°27'30"	97°05'48"	Earth	Low	Upper Elm-Red SWCD	Soil, WtrCD
Cooke	Elm Fork WS SCS Site 61W Dam	TX00530	33°26'54"	97°05'54"	Earth	Low	Upper Elm-Red SWCD	Soil, WtrCD
Cooke	Elm Fork WS SCS Site 61X Dam	TX00529	33°26'18"	97°05'42"	Earth	Low	Upper Elm-Red SWCD	Soil, WtrCD
Cooke	Elm Fork WS SCS Site 61cc Dam	TX00562	33°39'36"	97°24'24"	Earth	High	Upper Elm-Red SWCD	Soil, WtrCD
Cooke	Elm Fork WS SCS Site 6A1 Dam	TX00569	33°42'42"	97°26'42"	Earth	Low	Upper Elm-Red SWCD	Soil, WtrCD
Cooke	Elm Fork WS SCS Site 6B Dam	TX00568	33°39'06"	97°22'54"	Earth	High	Upper Elm-Red SWCD	Soil, WtrCD
Cooke	Elm Fork WS SCS Site 6E Dam	TX00567	33°40'54"	97°24'36"	Earth	High	Upper Elm-Red SWCD	Soil, WtrCD
Cooke	Elm Fork WS SCS Site 6H Dam	TX00575	33°36'18"	97°23'42"	Earth	Low	Upper Elm-Red SWCD	Soil, WtrCD
Cooke	Elm Fork WS SCS Site 6I Dam	TX00547	33°36'06"	97°22'06"	Earth	Low	Upper Elm-Red SWCD	Soil, WtrCD
Cooke	Elm Fork WS SCS Site 6JZ Dam	TX00549	33°35'30"	97°21'06"	Earth	Low	Upper Elm-Red SWCD	Soil, WtrCD
Cooke	Elm Fork WS SCS Site 6KZ Dam	TX00548	33°35'42"	97°20'00"	Earth	Low	Upper Elm-Red SWCD	Soil, WtrCD
Cooke	Elm Fork WS SCS Site 6L Dam	TX00546	33°35'30"	97°18'42"	Earth	Low	Upper Elm-Red SWCD	Soil, WtrCD

12/10/93

State of Texas Inventory of Dams

County	Dam Name	Dam No.	Latitude	Longitude	Dam Type	Hazard	Contact	Contact Type
Cooke	Elm Fork WS SCS Site 6M Dam	TX00558	33°37'00"	97°23'00"	Earth	Low	Upper Elm-Red SWCD	Soil, WtrCD
Cooke	Elm Fork WS SCS Site 6N Dam	TX00551	33°37'00"	97°23'36"	Earth	Low	Upper Elm-Red SWCD	Soil, WtrCD
Cooke	Elm Fork WS SCS Site 6O Dam	TX00550	33°37'12"	97°24'06"	Earth	Low	Upper Elm-Red SWCD	Soil, WtrCD
Cooke	Elm Fork WS SCS Site 7A Dam	TX00571	33°42'06"	97°21'42"	Earth	Low	Upper Elm-Red SWCD	Soil, WtrCD
Cooke	Elm Fork WS SCS Site 7B Dam	TX00572	33°40'36"	97°20'24"	Earth	Low	Upper Elm-Red SWCD	Soil, WtrCD
Cooke	Elm Fork WS SCS Site 7C Dam	TX00573	33°39'30"	97°18'12"	Earth	Low	Upper Elm-Red SWCD	Soil, WtrCD
Cooke	Elm Fork WS SCS Site 7D Dam	TX00574	33°39'18"	97°16'54"	Earth	Low	Upper Elm-Red SWCD	Soil, WtrCD
Cooke	Elm Fork WS SCS Site 7F Dam	TX00576	33°41'24"	97°20'18"	Earth	Low	Upper Elm-Red SWCD	Soil, WtrCD
Cooke	Elm Fork WS SCS Site 7G Dam	TX00577	33°41'00"	97°19'42"	Earth	Low	Upper Elm-Red SWCD	Soil, WtrCD
Cooke	Elm Fork WS SCS Site 9 Dam	TX00539	33°40'00"	97°13'30"	Earth	High	Upper Elm-Red SWCD	Soil, WtrCD
Cooke	Elm Fork WS SCS Site 61G Dam	TX00559	33°36'30"	97°25'06"	Earth	Low	Upper Elm-Red SWCD	Soil, WtrCD
Cooke	Fish Creek Dam	TX00579	33°46'24"	97°12'48"	Earth	Low	City of Gainesville	Local Govt
Cooke	Harris No 1 GSS	TX06115	33°48'36"	97°28'06"	Earth	Low	P. L. Harris No 1	Private
Cooke	Harris No 2 GSS	TX06111	33°48'48"	97°27'18"	Earth	Low	P. L. Harris No 2	Private
Cooke	Harris No 3 GSS	TX06113	33°48'24"	97°26'12"	Earth	Low	P. L. Harris No 3	Private
Cooke	Harville Lake Dam	TX05520	33°42'00"	96°57'30"	Earth	Low	P. Harville	Private
Cooke	Humphrey Dam	TX06121	33°30'48"	96°57'00"	Earth	Low	Clayton Humphrey	Private
Cooke	Lake Dealey Dam	TX00543	33°40'06"	97°00'42"	Earth	Significant	Southwestern	Private
Cooke	Lake Kiowa Dam	TX00536	33°33'12"	97°00'42"	Earth	Significant	Lake Kiowa Property	Private
Cooke	Lee Dam	TX06119	33°29'54"	96°57'06"	Earth	Low	R. E. Lee	Private
Cooke	Lefforge No 1 GSS	TX06106	33°47'00"	97°25'24"	Earth	Low	Paul Lefforge No 1	Private
Cooke	Lefforge No 2 GSS	TX06108	33°48'42"	97°24'42"	Earth	Low	Paul Lefforge No 2	Private
Cooke	North Club Lake Dam	TX00540	33°41'48"	97°10'00"	Earth	Low	Gainesville Country	Private
Cooke	Sarles Lake Dam	TX00537	33°35'00"	97°08'54"	Earth	Low	Burna Dee Evans	Private
Cooke	T and O Land Co GSS	TX06125	33°48'24"	97°24'12"	Earth	Low	T and O Land Co	Private
Cooke	Tipps Lake Dam	TX05518	33°28'42"	97°07'06"	Earth	Low	A. C. Tipps	Private
Cooke	Walter GSS	TX06123	33°47'24"	97°24'00"	Earth	Low	John Walter	Private
Coryell	Anchor Lake Dam	TX04369	31°25'30"	97°47'36"	Earth	Low	Deck Boat	Private
Coryell	Blue Watch Lake Dam	TX04642	31°06'18"	97°51'48"	Earth	Low	United States	Federal
Coryell	Bluestem Estates Lake Dam	TX01778	31°11'54"	97°55'48"	Earth	High	Coryell County, ET	Private
Coryell	Copperas Cove Dam No 2	TX04645	31°09'06"	97°51'12"	Earth	Low	United States	Federal
Coryell	Copperas Cove Dam No 3	TX04644	31°08'48"	97°51'48"	Earth	Low	United States	Federal
Coryell	Hempel Dam	TX01777	31°11'54"	97°54'30"	Earth	Low	Melvin Hempel	Private
Coryell	Henson Lake Dam	TX04640	31°19'54"	97°49'24"	Earth	Low	United States	Federal
Coryell	Ironhorse Park Lake Dam	TX04641	31°21'12"	97°47'30"	Earth	Low	United States	Federal
Coryell	J. P. Brockson Dam	TX01774	31°34'24"	97°53'48"	Earth	Low	J. P. Brockson	Private
Coryell	Kercho Lake Dam	TX04959	31°24'12"	97°54'36"	Earth	Low	R. R. Lucas	Private
Coryell	Lake Henry Dam	TX04647	31°09'30"	97°47'54"	Earth	Low	United States	Federal
Coryell	M D M Grazing Assn	TX01775	31°23'30"	97°54'24"	Earth	Low	James Dixon	Private

12/10/93

State of Texas Inventory of Dams

County	Dam Name	Dam No.	Latitude	Longitude	Dam Type	Hazard	Contact	Contact Type
Coryell	Dam							
Coryell	Montague Lake Dam	TX04643	31°06'54"	97°49'12"	Earth	Low	United States	Federal
Coryell	Peni-Bilt Lake Dam	TX01776	31°25'18"	97°44'30"	Earth	Low	Jack Manning	Private
Coryell	Walker Lake Dam	TX04958	31°28'12"	97°46'30"	Earth	Low	Charles Luke Walker	Private
Coryell	Woodard Dam No 1	TX01779	31°12'54"	97°56'06"	Earth	Low	Mrs Joe W Woodard	Private
Coryell	Woodard Dam No 2	TX04894	31°12'54"	97°55'06"	Earth	Low	Jean Armor Whaley	Private
Cottle	D D Chewning GSS No 1	TX06264	33°57'30"	100°08'36"	Earth	Low	D D Chewning	Private
Cottle	Groclose Lake Dam	TX03257	34°18'36"	100°21'42"	Earth	Low	Owner Unknown	Private
Cottle	L V Anderson Lake	TX03255	34°04'06"	100°09'03"	Earth	Low	L. V. Anderson	Private
Cottle	Dam							
Cottle	L V Worley Lake Dam	TX03258	33°56'30"	100°10'06"	Earth	Low	L. V. Worley	Private
Cottle	Matador Tank Dam	TX03254	34°04'12"	100°03'24"	Earth	Low	Triangle Ranch-B	Private
Cottle	Paducah Golf Club	TX03256	34°00'18"	100°16'42"	Earth	Low	Mrs Johnnie Howell	Private
Cottle	Dam							
Cottle	Richards Lake Dam	TX05253	33°59'18"	100°17'48"	Earth	Low	T J Richards & Sons	Private
Cottle	Site IV-1 GSS	TX06263	33°53'42"	100°12'00"	Earth	Low	Homer Long	Private
Cottle	W H Heatley Pond Dam	TX06270	34°07'00"	100°16'00"	Earth	Low	William H Heatley	Private
Crockett	Johnsons Draw WS SCS	TX02368	30°52'24"	101°12'42"	Earth	High	Crockett SWCD	Soil,WtrCD
Crockett	Site 1 Dm							
Crockett	Johnsons Draw WS SCS	TX02369	30°48'24"	101°11'12"	Earth	High	Crockett SWCD	Soil,WtrCD
Crockett	Site 2 Dm							
Crockett	Johnsons Draw WS SCS	TX02367	30°50'00"	101°16'06"	Earth	High	Crockett SWCD	Soil,WtrCD
Crockett	Site 3 Dm							
Crockett	Johnsons Draw WS SCS	TX02370	30°48'06"	101°11'12"	Earth	High	Crockett SWCD	Soil,WtrCD
Crockett	Site 4 Dm							
Crockett	Johnsons Draw WS SCS	TX02371	30°46'48"	101°11'48"	Earth	High	Crockett SWCD	Soil,WtrCD
Crockett	Site 5 Dm							
Crockett	Johnsons Draw WS SCS	TX02372	30°45'24"	101°13'24"	Earth	High	Crockett SWCD	Soil,WtrCD
Crockett	Site 6 Dm							
Crockett	Johnsons Draw WS SCS	TX02366	30°43'00"	101°09'36"	Earth	High	Crockett SWCD	Soil,WtrCD
Crockett	Site 7 Dm							
Crockett	Snow Lake Dam	TX02145	33°45'30"	101°19'12"	Earth	Low	Donna Herring Snow	Private
Crosby	Caddell Dam	TX02141	33°28'18"	101°28'48"	Earth	Low	Delton Caddell	Private
Crosby	Hancock Lake Dam	TX02144	33°46'30"	101°18'18"	Earth	Low	J. E. Hancock	Private
Crosby	Henderson Dam	TX02142	33°25'54"	101°21'06"	Earth	Low	Gerald Huffaker	Private
Crosby	Janes-Prentice Dam	TX02140	33°25'30"	101°29'18"	Earth	Low	R. E. Janes Gravel	Private
Crosby	White River Dam	TX02143	33°27'24"	101°05'00"	Earth	High	White River	Water Dist
Culbertson	Big Charlie Tank Dam	TX01957	31°06'18"	104°15'48"	Earth	Low	J.M. Fowlkes	Private
Culbertson	Cowden Lake Dam	TX05574	31°40'36"	104°24'54"	Earth	Low	Jax M Cowden	Private
Culbertson	Harold Martin Lake	TX01956	31°00'06"	104°50'24"	Earth	Low	William N. Allan	Private
Culbertson	Dam							
Culbertson	Horse Camp Tank Dam	TX05572	31°00'06"	104°23'42"	Earth	Low	Unknown	Private
Culbertson	Levinson Reservoir	TX01955	31°05'30"	104°07'24"	Earth	Significant	Union Pacific	Private
Dallam	Dam							
Dallas	Reynolds Dam	TX03699	36°17'54"	102°18'00"	Earth	Low	Clark K. Carter	Private
Dallas	Bachman Lake Dam	TX00830	32°51'00"	96°52'24"	Earth	Significant	City of Dallas	Local Govt
Dallas	Bent Creek Dam	TX06357	32°36'36"	96°56'18"	Earth	Significant	Bent Creek P. O. A.	Private
Dallas	Blue Lake Dam	TX09135	32°56'30"	96°45'12"	Earth	Low	Franklin Porter, ET	Private
Dallas	Brookhaven Estate	TX09041	32°55'44"	96°51'28"	Earth	Low	SMD/Commodore	Private
Dallas	Dam No. 1							
Dallas	Brookhaven Estate	TX09042	32°55'44"	96°51'30"	Earth	Low	SMD/Commodore	Private
Dallas	Dam No. 2							
Dallas	Cabell Lake Dam	TX00833	32°54'18"	96°59'54"	Earth	Significant	Payne & Vendy	Private

12/10/93

State of Texas Inventory of Dams								
County	Dam Name	Dam No.	Latitude	Longitude	Dam Type	Hazard	Contact	Contact Type
Dallas	California Crossing Dam	TX05891	32°52'12"	96°55'12"	Gravity	Low	City of Dallas	Local Govt
Dallas	Canyon Creek Dam No. 1	TX09114	32°58'54"	96°43'42"	Earth	Low	Canyon Creek	Private
Dallas	Carrollton Dam	TX05892	32°58'06"	97°56'18"	Gravity	Low	City of Dallas	Local Govt
Dallas	Cedar Val Col Upper Dam East	TX09019	32°37'30"	96°45'42"	Earth	Low	Dallas County	Private
Dallas	Cedar Val Col Upper Dam West	TX09020	32°37'30"	96°45'54"	Earth	Low	Dallas County	Private
Dallas	Cedar Valley College Dam	TX04265	32°37'36"	96°45'48"	Earth	Low	Dallas County	Private
Dallas	City of Mesquite Dam No. 1	TX09085	32°50'18"	90°36'18"	Earth	Low	City of Mesquite	Local Govt
Dallas	City of Mesquite Dam No. 2	TX09086	32°50'18"	96°36'54"	Earth	Low	City of Mesquite	Local Govt
Dallas	Columbian Club Lake Dam	TX00834	32°58'00"	96°52'24"	Earth	High	Columbian Country	Private
Dallas	Cottonwood Crk Lake Dam Seg IV	TX06315	32°53'00"	96°58'24"	Earth	Low	Dallas Co Utility & Pub Utility	
Dallas	Cottonwood Crk Lake Dam-Segment	TX05885	32°52'36"	96°56'48"	Other	High	Dallas County Mud	Pub Utility
Dallas	Cottonwood Valley Lake No1 Dam	TX05880	32°52'00"	96°58'12"	Gravity	Low	Las Colinas	Private
Dallas	Dallas County Dam No. 1(Lower)	TX09025	32°55'12"	96°43'48"	Earth	Low	Dallas Co Community	Private
Dallas	Dallas County Dam No. 2	TX09026	32°55'24"	96°43'48"	Earth	Low	Dallas Co Community	Private
Dallas	Dallas County Dam No. 3	TX09027	32°55'30"	96°43'48"	Earth	Low	Dallas Co Community	Private
Dallas	Dallas Fin & Feather Club Leve	TX06451	32°39'36"	96°41'00"	Earth	Low	Fin & Feather Club	Private
Dallas	Dallas Hunt&Fish Lower Club Lk	TX00822	32°38'36"	96°39'48"	Earth	Low	Dallas Hunt and	Private
Dallas	Dallas Hunt&Fish Upper Club Lk	TX00821	31°38'54"	96°40'00"	Earth	Low	Dallas Hunt and	Private
Dallas	Exall Lake Dam	TX04636	32°49'36"	96°48'06"	Gravity	Significant	Town of Highland	Local Govt
Dallas	Frank Greenhaw Dam	TX06371	32°45'06"	96°36'24"	Earth	Low	Frank Greenhaw	Private
Dallas	Head Lake Dam	TX04627	32°33'30"	96°42'36"	Earth	Low	R. M. Head	Private
Dallas	Joe Pool Lake Dam	TX08007	32°38'42"	96°59'36"	Earth	High	Corps of	Federal
Dallas	Kidd Springs Lake Dam	TX09151	32°45'00"	96°50'00"	Earth	Significant	City of Dallas	Local Govt
Dallas	Lake Carolyn Levee	TX05091	32°51'42"	96°55'42"	Earth	Low	Dallas County Mud	Pub Utility
Dallas	Lake Cliff Dam	TX00829	32°45'30"	96°49'06"	Earth	High	City of Dallas	Local Govt
Dallas	Lake June Dam	TX04266	32°44'30"	96°39'42"	Earth	High	Bruton Terrace Lake	Private
Dallas	Lake Simonds Dam	TX00825	32°38'48"	96°34'36"	Earth	High	City of Dallas	Local Govt
Dallas	Lancaster Club Lake Dam	TX00820	32°37'54"	96°40'12"	Earth	Low	Lancaster Country	Private
Dallas	Las Colinas Reservoir No 4 Dam	TX04851	32°51'54"	96°56'54"	Buttress	Low	Dallas Co	Pub Utility
Dallas	Las Colinas Reservoir No 7 Dam	TX04378	32°51'36"	96°56'36"	Earth	Significant	Dallas Co	Pub Utility
Dallas	Lawrence Lake Dam	TX00826	32°40'42"	96°32'18"	Earth	Low	Lawrence	Private
Dallas	Lemmon Lake Dam	TX00824	32°41'36"	96°43'24"	Earth	Low	Gifco Properties	Private
Dallas	Little Lemmon Lake	TX06444	32°42'06"	96°44'18"	Earth	Low	Dallas County	Local Govt

12/10/93

State of Texas Inventory of Dams

County	Dam Name	Dam No.	Latitude	Longitude	Dam Type	Hazard	Contact	Contact Type
	Dam							
Dallas	Lucas Lake Dam	TX05204	32°42'48"	96°33'54"	Earth	Low	George Lucas	Private
Dallas	Lupton Lake Dam	TX00836	32°49'00"	96°35'00"	Earth	Low	T C Lupton Farms	Private
Dallas	Magic Valley Ranch Lake	TX00819	32°34'54"	97°00'12"	Earth	Low	J. C. Calabria	Private
Dallas	Mathew Lake Dam	TX00835	32°48'06"	96°32'36"	Earth	Low	Charles M Mathew	Private
Dallas	McAnalley Dam	TX09069	32°39'06"	97°00'24"	Earth	Significant	Bill H. McAnalley	Private
Dallas	Morning Lake Pond	TX09031	32°52'36"	96°57'06"	Earth	Low	Morning Pond Water	Pub Utility
Dallas	Mountain Creek Dam	TX00827	32°43'54"	96°56'36"	Earth	High	TU Electric	Pub Utility
Dallas	North Lake Dam	TX00832	32°56'48"	96°58'12"	Earth	High	TU Electric	Pub Utility
Dallas	North Trinity	TX04700	32°36'42"	96°32'18"	Earth	Low	Dalworth SWCD	Soil,WtrCD
	Laterals Site 3							
Dallas	North Trinity	TX04701	32°37'18"	96°32'12"	Earth	Significant	Dalworth SWCD	Soil,WtrCD
	Laterals Site 4							
Dallas	North Trinity	TX04702	32°38'12"	96°32'54"	Earth	Low	Dalworth SWCD	Soil,WtrCD
	Laterals Site 5							
Dallas	North Trinity	TX04703	32°38'06"	96°33'42"	Earth	Low	Dalworth SWCD	Soil,WtrCD
	Laterals Site 6							
Dallas	Parkdale Storage Pond Levee	TX00839	32°46'18"	96°43'54"	Earth	Significant	TU Electric	Pub Utility
Dallas	Rowlett Crk WS SCS Site 10 Dam	TX00823	32°57'36"	96°33'42"	Earth	Low	Dalworth SWCD	Soil,WtrCD
Dallas	Rowlett Crk WS SCS Site 11 Dam	TX00842	32°56'48"	96°33'18"	Earth	Low	Dalworth SWCD	Soil,WtrCD
Dallas	Rowlett Crk WS SCS Site 12 Dam	TX00841	32°55'36"	96°33'18"	Earth	Low	Dalworth SWCD	Soil,WtrCD
Dallas	S.F.K Hackberry Crk Lake No1 Da	TX05881	32°53'30"	96°57'54"	Gravity	Significant	Las Colinas	Private
Dallas	Sampeck Lake Dam	TX00838	32°48'24"	96°33'18"	Earth	Low	Adrian J. Sampeck	Private
Dallas	Ten Mile Crk WS SCS Site10 Dam	TX04725	32°32'54"	96°36'24"	Earth	Significant	Dalworth SWCD	Soil,WtrCD
Dallas	Tosch Lake Dam	TX05037	32°45'12"	96°36'06"	Earth	High	Jim Airhart and	Private
Dallas	Tuthill Dam	TX09138	32°54'00"	96°47'18"	Earth	Low	John and Carol	Private
Dallas	W Dallas Housing Project Lk Dm	TX00828	32°47'00"	96°51'42"	Earth	Low	City of Dallas	Local Govt
Dallas	White Rock Dam	TX00840	32°48'65"	96°43'30"	Earth	High	City of Dallas	Local Govt
Dallas	Winn Park Dam	TX09087	32°56'15"	96°50'19"	Concrete	Low	City of Farmers	Local Govt
Dallas	Wycliff Avenue Dam	TX04637	32°49'12"	96°48'00"	Earth	Low	Town of Highland	Local Govt
Dawson	Gravel Pit Lake Dam	TX03967	32°53'18"	101°48'48"	Earth	Low	R. E. Janes Gravel	Private
Deaf Smith	Grigsby Lake Dam	TX05663	35°02'42"	112°29'54"	Earth	Significant	Ralph R. Grigsby,	Private
Deaf Smith	Harris & Thrush Dam	TX03700	35°05'00"	102°28'18"	Earth	Significant	Ralph R. Grigsby,	Private
Deaf Smith	Leroy Johnson Dam	TX03701	34°52'18"	102°15'54"	Earth	Low	Leroy Johnson	Private
Deaf Smith	Montgomery Lake Dam	TX05659	35°10'48"	102°15'06"	Earth	Low	Richard Montgomery	Private
Deaf Smith	Morris GSS No 1	TX06256	34°57'24"	103°01'48"	Earth	Low	Darlene Morris	Private
Deaf Smith	Morris GSS No 2	TX06257	34°57'24"	103°02'00"	Earth	Low	Darlene Morris	Private
Deaf Smith	Schulte Lake Dam	TX05661	35°02'36"	102°31'24"	Earth	Significant	Bill Schulte	Private
Deaf Smith	Scott GSS	TX06255	35°09'00"	102°54'36"	Earth	Low	Ira Scott	Private
Delta	Big Creek Dam	TX06314	33°23'30"	95°41'30"	Earth	High	City of Cooper	Local Govt
Delta	Buzman Dam	TX00644	33°25'36"	95°29'00"	Earth	Low	B O Bozman	Private
Delta	City Lake Dam	TX00642	33°21'06"	95°38'54"	Earth	Low	Herman Kennedy	Private
Delta	City Lake Dam No 1	TX00640	33°21'00"	95°39'06"	Earth	Low	Herman Kennedy	Private
Delta	City Lake Dam No 2	TX00641	33°21'00"	95°39'00"	Earth	Low	Herman Kennedy	Private
Delta	Delta Country Club Dam	TX00643	33°23'12"	95°36'54"	Earth	Low	Delta Country Club	Private

12/10/93

State of Texas Inventory of Dams								
County	Dam Name	Dam No.	Latitude	Longitude	Dam Type	Hazard	Contact	Contact Type
Delta	Waldo E Jackson Pond Dam	TX05935	33°28'00"	95°45'00"	Earth	Low	Waldo E Jackson	Private
Denton	Bright Lake Dam	TX00599	33°02'18"	96°54'00"	Earth	Low	H R Bright	Private
Denton	Buchanan Lake Dam	TX00616	33°02'48"	97°15'42"	Earth	Low	B. H. Buchanan	Private
Denton	Burger Lake Dam	TX00607	33°03'42"	97°11'24"	Earth	Low	Frank A. Schultz	Private
Denton	C Hobson Dunn Dam No 1	TX00618	33°11'54"	97°21'24"	Earth	Low	C Hobson Dunn	Private
Denton	C Hobson Dunn Dam No 2	TX00619	33°11'06"	97°20'54"	Earth	Low	C Hobson Dunn	Private
Denton	Carr Lake Dam	TX00602	33°16'18"	96°55'54"	Earth	Low	W P Carr	Private
Denton	Clear Creek WS SCS Site 37 Dam	TX00626	33°25'36"	97°21'36"	Earth	Low	Denton County SWCD	Soil,WtrCD
Denton	Clear Creek WS SCS Site 38 Dam	TX00627	33°24'48"	97°20'36"	Earth	Low	Denton County SWCD	Soil,WtrCD
Denton	Clear Creek WS SCS Site 39 Dam	TX00628	33°23'36"	97°20'00"	Earth	Low	Denton County SWCD	Soil,WtrCD
Denton	Clear Creek WS SCS Site 40 Dam	TX00629	33°23'00"	97°17'42"	Earth	Low	Denton County SWCD	Soil,WtrCD
Denton	Clear Creek WS SCS Site 41 Dam	TX00620	33°21'12"	97°16'24"	Earth	Low	Denton County SWCD	Soil,WtrCD
Denton	Clear Creek WS SCS Site 42 Dam	TX00621	33°20'48"	97°15'12"	Earth	Low	Denton County SWCD	Soil,WtrCD
Denton	Clear Creek WS SCS Site 49 Dam	TX00630	33°25'12"	97°18'48"	Earth	Low	Denton County SWCD	Soil,WtrCD
Denton	Clear Creek WS SCS Site 50 Dam	TX00631	33°23'42"	97°16'24"	Earth	Low	Denton County SWCD	Soil,WtrCD
Denton	Clear Creek WS SCS Site 51 Dam	TX00638	33°22'12"	97°14'24"	Earth	High	Denton County SWCD	Soil,WtrCD
Denton	Clear Creek WS SCS Site 53 Dam	TX00639	33°23'18"	97°12'18"	Earth	Low	Denton County SWCD	Soil,WtrCD
Denton	Clear Creek WS SCS Site558 Dam	TX00633	33°18'36"	97°12'18"	Earth	Low	Denton County SWCD	Soil,WtrCD
Denton	Colonial House Lake Dam	TX00598	33°00'12"	96°52'54"	Earth	High	City of Carrollton	Local Govt
Denton	Denton Country Club Lake Dam	TX00613	33°08'36"	97°09'42"	Earth	Low	Denton Country	Private
Denton	Denton Crk WS SCS Site 258 Dam	TX00625	33°15'06"	97°23'12"	Earth	Low	Denton County SWCD	Soil,WtrCD
Denton	Deussen Reservoir Dam	TX00617	33°11'48"	97°23'06"	Earth	High	John A. McRae	Private
Denton	Erwin Lake Dam	TX04935	33°03'42"	97°13'24"	Earth	Low	Mr Finley Ewing	Private
Denton	Evans Lake Dam	TX00632	33°16'30"	97°05'24"	Earth	Low	Patricia Evans	Private
Denton	HS Jackson Sand&Gravel Dam No1	TX00595	32°59'48"	97°00'42"	Earth	Low	H. S. Jackson Sand	Private
Denton	Hickory Crk WS SCS Site 11 Dam	TX00609	33°12'00"	97°14'30"	Earth	Low	Denton County SWCD	Soil,WtrCD
Denton	Hickory Crk WS SCS Site 12 Dam	TX00610	33°11'30"	97°12'54"	Earth	Low	Denton County SWCD	Soil,WtrCD
Denton	Hickory Crk WS SCS Site 13 Dam	TX00611	33°11'06"	97°12'24"	Earth	Low	Denton County SWCD	Soil,WtrCD
Denton	Hickory Crk WS SCS Site 14 Dam	TX00612	33°09'48"	97°12'42"	Earth	Low	Denton County SWCD	Soil,WtrCD
Denton	Hickory Crk WS SCS Site 16 Dam	TX04688	33°14'00"	97°09'24"	Earth	High	Denton County SWCD	Soil,WtrCD

12/10/93

State of Texas Inventory of Dams

County	Dam Name	Dam No.	Latitude	Longitude	Dam Type	Hazard	Contact	Contact Type
Denton	Hickory Crk WS SCS Site 2 Dam	TX00624	33°20'00"	97°19'24"	Earth	Low	Denton County SWCD	Soil,WtrCD
Denton	Hickory Crk WS SCS Site 7 Dam	TX00622	33°18'18"	97°21'54"	Earth	Low	Denton County SWCD	Soil,WtrCD
Denton	Hickory Crk WS SCS Site17A Dam	TX04689	33°14'30"	97°08'54"	Earth	High	Denton County SWCD	Soil,WtrCD
Denton	Jackson Sand&Grvl Rsvr 1 Dam	TX04741	32°59'18"	97°00'48"	Earth	Low	H. S. Jackson Sand	Private
Denton	Lake Forest Dam	TX04933	33°09'30"	97°07'12"	Earth	Low	Lake Forest Good	Private
Denton	Lake Sharon Dam	TX00615	33°08'12"	97°05'36"	Earth	High	Lake Sharon Meth	Private
Denton	Lane Lake Dam	TX00634	33°21'30"	97°09'06"	Earth	Low	Vern Lane	Private
Denton	Lewisville Dam	TX00008	33°04'00"	96°57'48"	Earth	High	Corps of	Federal
Denton	Little Elm & Laterals Site 17	TX00604	33°21'36"	96°50'12"	Earth	Low	Denton County SWCD	Soil,WtrCD
Denton	Lower Lake Dam	TX00596	33°04'24"	96°50'36"	Earth	Low	Frito-Lay, Inc.	Private
Denton	McCallum Lake Dam	TX04930	33°20'48"	97°00'48"	Earth	Low	Charles W. McCallum	Private
Denton	Moore Lake Dam	TX04932	33°17'18"	96°52'54"	Earth	Low	Kenneth B Moore	Private
Denton	Paddock Lake Dam	TX00635	33°20'12"	97°09'06"	Earth	Low	Donald Paddock	Private
Denton	Phillips Dam	TX00600	33°07'48"	96°53'06"	Earth	Low	Benjamin Franklin	Private
Denton	Phillips North Lake Dam	TX04934	33°08'30"	96°53'18"	Earth	Low	B. F. Phillips	Private
Denton	Pickens Dam	TX00603	33°17'12"	96°54'12"	Earth	Low	W. C. Pickens	Private
Denton	Ray Roberts Lake Dam	TX08008	33°21'24"	97°02'12"	Earth	High	Corps of	Federal
Denton	Rayzor Lake Dam	TX00608	33°12'36"	97°10'12"	Earth	Significant	J Newton Rayzor	Private
Denton	Robert W Henzler Dam	TX00605	33°24'42"	96°58'00"	Earth	Low	Robert W Henzler	Private
Denton	Sandlin Dam	TX09066	33°10'06"	97°07'30"	Earth	Significant	Robert J. Sandlin	Private
Denton	Settlement Dam	TX09045	33°05'36"	97°11'42"	Earth	High	Brian and Katy	Private
Denton	Shiff Lake Dam	TX04936	33°03'24"	96°52'06"	Earth	Low	Henry Billingsley	Private
Denton	Tannery Lake Dam	TX00601	33°12'12"	96°59'18"	Earth	Low	Fladger Tannery	Private
Denton	Tedrow Lake Dam	TX00636	33°16'54"	97°09'00"	Earth	Low	Richard Tedrow	Private
Denton	Triple R Ranch Lake Dam	TX00606	33°02'00"	97°06'30"	Earth	Low	Triple R Ranch Lake	Private
Denton	Trophy Club Cntry Club House	TX06363	32°59'42"	97°11'00"	Earth	Significant	Trophy Club Country	Private
Denton	Trophy Club Estates Dam	TX04273	33°00'06"	97°11'18"	Earth	Low	Gibraltar Savings	Private
Denton	Trophy Club Golf Course Hole M	TX09033	32°59'36"	97°10'24"	Earth	Low	Trophy Club Country	Private
Denton	Turner Lake Dam	TX00594	32°59'36"	97°12'18"	Earth	Significant	J Glen Turner	Private
Denton	Twin Lakes No 1 Dam	TX05954	33°16'18"	97°07'30"	Earth	High	U.S. Dept of	Federal
Denton	Unicorn Lake Dam	TX00614	33°10'12"	97°05'48"	Earth	Significant	Resolution Trust	Private
Denton	Williams Lake Dam	TX04929	33°16'48"	97°08'12"	Earth	Low	W E Williams	Private
Dewitt	Barnhart Lake Dam	TX05493	29°11'42"	97°29'06"	Earth	Low	Paul F. Barnhart	Private
Dewitt	Carroll Dam	TX03984	29°07'30"	97°01'24"	Earth	Low	Clifford Carroll	Private
Dewitt	City of Cuero Dam	TX03988	29°05'00"	97°16'24"	Earth	Low	Mr. John McNeal	Private
Dewitt	Cuero Lake Dam	TX03991	29°07'48"	97°18'42"	Gravity	Low	John L. McNeill	Private
Dewitt	Florine P Kaiser Dam	TX03992	29°16'00"	97°08'18"	Earth	Low	Florine P. Kaiser	Private
Dewitt	Flying F Ranch Lake Dam	TX05495	29°13'12"	97°14'18"	Earth	Low	Unknown	Private
Dewitt	Kerlick Lake Dam	TX05899	28°55'30"	97°27'18"	Earth	Low	Owner Unknown	Private
Dewitt	Morrow Dam	TX03987	29°10'30"	97°13'12"	Earth	Low	Covey Morrow, Jr	Private
Dewitt	Musselman Cattle Co Dam No 1	TX03985	29°06'24"	97°02'36"	Earth	Low	Musselman Cattle	Private
Dewitt	Musselman Cattle Co	TX03986	29°05'36"	97°05'06"	Earth	Low	Musselman Cattle	Private

12/10/93

State of Texas Inventory of Dams

County	Dam Name	Dam No.	Latitude	Longitude	Dam Type	Hazard	Contact	Contact Type
Dewitt	Dam No 2							
Dewitt	North Cuero WS SCS Site 1 Dam	TX03989	29°08'48"	97°16'18"	Earth	Significant	City of Cuero	Local Govt
Dewitt	North Cuero WS SCS Site 2 Dam	TX03990	29°07'36"	97°16'36"	Earth	Significant	City of Cuero	Local Govt
Dewitt	TX No Name No 45 Dam	TX05494	29°19'42"	97°12'06"	Earth	Low	Unknown	Private
Dickens	Duck Creek WS SCS Site 1 Dam	TX01384	33°38'42"	100°54'06"	Earth	Significant	Dickens County WCID	Water Dist
Dickens	Duck Creek WS SCS Site 10 Dam	TX01374	33°31'30"	100°56'54"	Earth	Low	Dickens County WCID	Water Dist
Dickens	Duck Creek WS SCS Site 11 Dam	TX1369	33°27'24"	100°53'54"	Earth	Low	Dickens County WCID	Water Dist
Dickens	Duck Creek WS SCS Site 12 Dam	TX01370	33°28'36"	100°46'42"	Earth	Low	Dickens County WCID	Water Dist
Dickens	Duck Creek WS SCS Site 2 Dam	TX01383	33°38'42"	100°56'60"	Earth	Low	Dickens County WCID	Water Dist
Dickens	Duck Creek WS SCS Site 3 Dam	TX01380	33°37'12"	100°54'36"	Earth	Low	Dickens County WCID	Water Dist
Dickens	Duck Creek WS SCS Site 4 Dam	TX01375	33°35'18"	100°55'54"	Earth	Significant	Dickens County WCID	Water Dist
Dickens	Duck Creek WS SCS Site 5 Dam	TX01382	33°34'42"	100°56'12"	Earth	Low	Dickens County WCID	Water Dist
Dickens	Duck Creek WS SCS Site 6 Dam	TX1371	33°34'42"	101°00'48"	Earth	Low	Dickens County WCID	Water Dist
Dickens	Duck Creek WS SCS Site 7 Dam	TX01377	33°34'30"	100°59'12"	Earth	Low	Dickens County WCID	Water Dist
Dickens	Duck Creek WS SCS Site 8 Dam	TX01379	33°33'18"	100°57'42"	Earth	Low	Dickens County WCID	Water Dist
Dickens	Duck Creek WS SCS Site 9 Dam	TX01376	33°32'18"	100°57'36"	Earth	Low	Dickens County WCID	Water Dist
Dickens	Duck Creek WS SCS Site CA-1	TX01386	33°42'18"	100°56'24"	Earth	Low	Duck Creek SWCD	Soil, WtrCD
Dickens	Duck Creek WS SCS Site CA-2	TX01387	33°41'42"	100°56'48"	Earth	Low	Duck Creek SWCD	Soil, WtrCD
Dickens	Duck Creek WS SCS Site CA-3	TX1388	33°38'42"	100°58'36"	Earth	Low	Duck Creek SWCD	Soil, WtrCD
Dickens	Duck Creek WS SCS Site CA-4	TX1389	33°37'54"	100°58'36"	Earth	Low	Duck Creek SWCD	Soil, WtrCD
Dickens	Duck Creek WS SCS Site CA-5	TX01390	33°37'42"	100°59'30"	Earth	Low	Duck Creek SWCD	Soil, WtrCD
Dickens	Hale Lake Dam	TX01378	33°30'06"	100°54'18"	Earth	High	Farmers Home	Private
Dickens	Lehew Dam No 1	TX01372	33°34'48"	100°49'54"	Earth	Low	James D Lehew	Private
Dickens	Lehew Dam No 2	TX01373	33°34'30"	100°49'30"	Earth	Low	James D Lehew	Private
Dickens	Lucretia Campbell Dam	TX01385	33°46'12"	100°48'36"	Earth	Low	Lucretia Campbell	Private
Dickens	Spur Headquarters Ranch Dam	TX01381	33°34'36"	100°55'00"	Earth	Low	Oran James Barron,	Private
Dimmit	Allen North Lake Dam	TX05671	28°35'06"	99°50'42"	Earth	Low	Sammy Allen	Private
Dimmit	Allen South Lake Dam	TX05670	28°34'30"	99°50'24"	Earth	Low	Sammy Allen	Private
Dimmit	Beinhorn Lake Dam	TX02320	28°17'36"	99°42'12"	Earth	Low	William Beinhorn	Private
Dimmit	Bermuda Dam	TX02328	28°31'42"	99°44'18"	Rockfill	Low	Ruth McLean Bowers	Private
Dimmit	Bookout Lake Dam	TX02333	28°36'00"	99°46'12"	Earth	Low	Zavala-Dimmit	Wtr Dist
Dimmit	Bowmen Cattle Co Lake No 1 Dam	TX05673	28°32'48"	99°36'06"	Earth	Low	Bowmen Cattle	Private

State of Texas Inventory of Dams

County	Dam Name	Dam No.	Latitude	Longitude	Dam Type	Hazard	Contact	Contact Type
Dimmit	Bowmen Cattle Co Lake No 2 Dam	TX05674	28°32'12"	99°35'54"	Earth	Low	Bowmen Cattle	Private
Dimmit	Boynton Lake Dam	TX02331	28°37'18"	99°47'12"	Earth	Low	Zavala-Dimmit	Wtr Dist
Dimmit	Burro Dam	TX02317	28°17'36"	99°34'30"	Earth	Low	R.W. Briggs, Jr.	Private
Dimmit	Catarina Lake Dam	TX02318	28°17'42"	99°44'30"	Earth	Low	Unknown	Private
Dimmit	Chip Briscoe Lake Dam	TX05595	28°25'42"	99°31'06"	Earth	Low	Chip Briscoe	Private
Dimmit	Dolph Briscoe Lake No 1 Dam	TX05597	28°17'42"	99°46'24"	Earth	Low	Briscoe Ranches,	Private
Dimmit	Dolph Briscoe Lake No 2 Dam	TX05599	28°17'48"	99°47'48"	Earth	Low	Briscoe Ranches,	Private
Dimmit	Dolph Briscoe Lake No 3 Dam	TX05600	28°16'24"	99°50'18"	Earth	Low	Briscoe Ranches,	Private
Dimmit	Dolph Briscoe Lake No 4 Dam	TX05601	28°17'30"	98°55'06"	Earth	Low	Briscoe Ranches,	Private
Dimmit	Dolph Briscoe Lake No 5 Dam	TX05603	28°18'30"	99°53'00"	Earth	Low	Briscoe Ranches,	Private
Dimmit	Dolph Briscoe Lake No 6 Dam	TX05604	28°12'18"	99°52'18"	Earth	Low	Briscoe Ranches,	Private
Dimmit	Dolph Briscoe Lake No 7 Dam	TX05605	28°14'00"	99°48'54"	Earth	Low	Briscoe Ranches,	Private
Dimmit	Dolph Briscoe Lake No 8 Dam	TX05607	28°23'12"	99°57'06"	Earth	Low	Briscoe Ranches,	Private
Dimmit	Dolph Briscoe Lake No 9 Dam	TX05609	28°12'36"	99°54'06"	Earth	Low	Briscoe Ranches,	Private
Dimmit	Dullnig Lake Dam	TX02314	28°19'18"	99°58'12"	Earth	Low	Sutty Dullnig	Private
Dimmit	Espantosa Dam	TX02332	28°35'00"	99°48'30"	Other	Low	Zavala-Dimmit	Wtr Dist
Dimmit	Farias Lake Dam	TX05422	28°29'54"	100°02'54"	Earth	Low	Farias Ranch	Private
Dimmit	Farias Lake No 5 Dam	TX05611	28°31'42"	100°06'12"	Earth	Low	Farias Ranch	Private
Dimmit	Farias Lake No 6 Dam	TX05613	28°30'48"	100°06'12"	Earth	Low	Farias Ranch	Private
Dimmit	Farias Lake No 7 Dam	TX05615	28°33'24"	100°04'18"	Earth	Low	Farias Ranch	Private
Dimmit	Farias Ranch Lake No 1 Dam	TX02323	28°37'48"	100°06'00"	Earth	Low	Farias Ranch	Private
Dimmit	Farias Ranch Lake No 2 Dam	TX02324	28°35'30"	100°05'36"	Earth	Low	Farias Ranch	Private
Dimmit	Farias Ranch Lake No 3 Dam	TX02325	28°34'24"	100°06'30"	Earth	Low	Farias Ranch	Private
Dimmit	Farias Ranch Lake No 4 Dam	TX02326	28°31'06"	100°05'18"	Earth	Low	Farias Ranch	Private
Dimmit	Gates Lake Dam	TX05606	28°12'24"	99°46'42"	Earth	Low	Albert Gates	Private
Dimmit	George Lake Dam	TX02315	28°16'24"	99°54'48"	Earth	Low	W.H. George	Private
Dimmit	Hamilton Lake Dam No. 2	TX05423	28°24'24"	100°04'00"	Earth	Low	J. R. Hamilton	Private
Dimmit	Hamilton Lake Dam No. 1	TX02322	28°22'12"	100°04'00"	Earth	Low	J. R. Hamilton	Private
Dimmit	Harrison Lake No 1 Dam	TX05424	28°12'36"	99°42'36"	Earth	Low	Dan J. Harrison	Private
Dimmit	Harrison Lake No 2 Dam	TX05425	28°13'18"	99°36'36"	Earth	Low	Dan Harrison	Private
Dimmit	Harrison Lake No 3 Dam	TX05426	28°14'12"	99°33'54"	Earth	Low	Dan J. Harrison	Private
Dimmit	Harrison Lake No 4 Dam	TX05427	28°15'30"	99°36'18"	Earth	Low	Dan J. Harrison	Private
Dimmit	Harrison Lake No 5	TX05428	28°19'12"	99°32'12"	Earth	Low	Dan J. Harrison	Private

12/10/93

State of Texas Inventory of Dams

County	Dam Name	Dam No.	Latitude	Longitude	Dam Type	Hazard	Contact	Contact Type
	Dam							
Dimmit	Ivy Levee	TX05989	28°32'30"	99°46'42"	Earth	Low	Albert Ivy	Private
Dimmit	Kone Lake Dam	TX05593	28°26'48"	99°33'12"	Earth	Low	Charles Kone	Private
Dimmit	Light Lake No 1 Dam	TX05430	28°19'54"	99°31'24"	Earth	Low	George Light	Private
Dimmit	Light Lake No 2 Dam	TX05431	28°21'36"	99°31'42"	Earth	Low	George Light	Private
Dimmit	Light Lake No 3 Dam	TX05432	28°20'24"	99°29'24"	Earth	Low	George Light	Private
Dimmit	Light Lake No 4 Dam	TX05433	28°20'18"	99°29'54"	Earth	Low	George Light	Private
Dimmit	Little Dam	TX05984	28°33'30"	99°47'24"	Rockfill	Low	Ruth McLean	Private
Dimmit	Mariposa Lake Dam	TX05947	28°24'30"	99°46'06"	Earth	Low	J. R. Marmion, Jr.	Private
Dimmit	Mariposa Lake Dam	TX02321	28°27'24"	100°04'54"	Earth	Low	Clyde Risinger	Private
Dimmit	Marmion Lake Dam	TX02316	28°24'30"	99°46'18"	Earth	High	J. R. Marmion, Jr.	Private
Dimmit	Reynolds&Wilson Lake No 1 Dam	TX05590	28°34'36"	99°43'42"	Earth	Low	Reynolds & Wilson	Private
Dimmit	Reynolds&Wilson Lake No 2 Dam	TX05591	28°34'18"	99°42'12"	Earth	Low	Reynolds & Wilson	Private
Dimmit	Saunders Lake Dam	TX02319	28°17'42"	99°40'00"	Earth	Low	John Saunders	Private
Dimmit	Slyder Lake Dam	TX02329	28°38'18"	99°38'30"	Earth	Low	Slyder Ranch	Private
Dimmit	Stumberg Lake Dam	TX05666	28°21'00"	99°42'48"	Earth	Low	Stumberg	Private
Dimmit	Vesper Lake Dam	TX02327	28°31'42"	99°25'24"	Earth	Low	Dick Vesper	Private
Dimmit	Ward Lake Dam	TX05669	28°26'30"	99°38'42"	Earth	Low	Mrs Lela Ward	Private
Donley	Bitter Creek Ranch Lake Dam	TX05598	34°48'18"	100°47'06"	Earth	Low	L R Magy	Private
Donley	Greenbelt Dam	TX03698	35°00'06"	100°53'36"	Earth	High	Greenbelt Miwa	Water Dist
Donley	Lakeview WS SCS Site 1 Dam	TX04690	34°45'48"	100°54'36"	Earth	Low	Hall-Donley	Water Dist
Donley	Lakeview WS SCS Site 2 Dam	TX04379	34°46'18"	100°53'54"	Earth	Significant	Hall-Donley	Water Dist
Donley	Matthews Lake Dam	TX05596	35°08'42"	100°49'54"	Earth	Low	A Matthews	Private
Donley	Spencer Lake Dam	TX03697	35°03'54"	100°34'12"	Earth	Low	Keith E. Lauer, Et	Private
Duval	Charmusca Dam No 1	TX01929	27°58'54"	98°44'48"	Earth	Low	Exxon Thomas Ranch	Private
Duval	Chiltipin-San Fernando Cks 2	TX01938	27°56'48"	98°18'36"	Earth	Low	Agua Poquita SWCD	Soil,WtrCD
Duval	Duval Co Ranch Cochina Trnk Dam	TX01927	27°56'36"	97°41'12"	Earth	Low	Clinton Mangus	Private
Duval	Duval Co Ranch Colmena Trnk Dam	TX01923	27°51'12"	98°43'00"	Earth	Low	Clinton Mangus	Private
Duval	Duval Co Ranch Colorado Tk Dam	TX01924	27°54'30"	98°42'36"	Earth	Low	Clinton Mangus	Private
Duval	Duval Co Ranch Conchola Tk Dam	TX01926	27°53'06"	98°40'54"	Earth	Low	Mangus, Clinton	Private
Duval	Duval Co Ranch Crump Tank Dam	TX01925	27°53'54"	98°42'42"	Earth	Low	Clinton Mangus	Private
Duval	Duval Co Ranch Lake No 1 Dam	TX01918	28°02'24"	98°44'24"	Earth	Low	Clinton Mangus	Private
Duval	Duval Co Ranch Lake No 2 Dam	TX01919	28°00'48"	98°40'24"	Earth	Low	Clinton Mangus	Private
Duval	Duval Co Ranch Lloyd Tank Dam	TX01928	27°57'24"	98°43'36"	Earth	Low	Clinton Mangus	Private
Duval	Muralla Tank Dam	TX01930	27°49'06"	98°19'42"	Earth	Low	Archer Parr	Private
Duval	San Diego-Rosita Cks Site 1	TX01935	27°58'30"	98°25'36"	Earth	Low	Agua Poquita SWCD	Soil,WtrCD
Duval	San Diego-Rosita Cks Site 10	TX01932	27°48'24"	98°29'18"	Earth	High	Agua Poquita SWCD	Soil,WtrCD
Duval	San Diego-Rosita Cks	TX01933	27°46'30"	98°28'54"	Earth	Low	Agua Poquita SWCD	Soil,WtrCD

State of Texas Inventory of Dams

County	Dam Name	Dam No.	Latitude	Longitude	Dam Type	Hazard	Contact	Contact Type
Duval	Site 11 San Diego-Rosita Cks	TX01939	27°54'30"	98°21'48"	Earth	Significant	Agua Poquita SWCD	Soil, WtrCD
Duval	Site 2 San Diego-Rosita Cks	TX01936	27°53'54"	98°26'18"	Earth	Low	Agua Poquita SWCD	Soil, WtrCD
Duval	Site 3 San Diego-Rosita Cks	TX01937	27°53'24"	98°22'42"	Earth	Low	Agua Poquita SWCD	Soil, WtrCD
Duval	Site 4 San Diego-Rosita Cks	TX01931	27°51'24"	98°22'00"	Earth	Low	Agua Poquita SWCD	Soil, WtrCD
Duval	Site 5 San Diego-Rosita Cks	TX01921	27°51'12"	98°30'54"	Earth	High	Agua Poquita SWCD	Soil, WtrCD
Duval	Site 7 San Diego-Rosita Cks	TX01934	27°49'00"	98°28'36"	Earth	High	Agua Poquita SWCD	Soil, WtrCD
Duval	Site 8 San Diego-Rosita Cks	TX01922	27°49'18"	98°34'00"	Earth	High	Agua Poquita SWCD	Soil, WtrCD
Duval	Site 9 Wright Bro Materials Plant Dam	TX01920	27°25'18"	98°34'36"	Earth	Low	Wright Brothers	Private
EL Paso	Indian Cliff Ranch Main Lake D	TX04748	31°33'42"	106°04'18"	Earth	Low	Indian Cliffs	Private
Eastland	Birdsong Dam	TX01400	32°13'00"	98°42'48"	Earth	Low	Thomas H Birdsong,	Private
Eastland	Birdsong Lake Dam	TX01412	32°15'12"	98°37'12"	Earth	Significant	Thomas H. Birdsong,	Private
Eastland	Borrow Pit Reservoir Dam	TX04348	32°24'06"	98°45'48"	Earth	Low	Tommy Walford ET AL	Private
Eastland	Bryant Dam	TX01405	32°15'36"	98°47'36"	Earth	Low	Truman R Bryant	Private
Eastland	Buster Hanson Lake Dam	TX05036	32°16'48"	98°47'00"	Earth	Low	Buster Hanson	Private
Eastland	Carlton Dam	TX04300	32°16'48"	98°45'42"	Earth	Low	Bobby J Carlton	Private
Eastland	Cooper Lake Dam	TX05030	32°29'30"	99°02'12"	Earth	Low	W. H. Cooper	Private
Eastland	Crawford Lake Dam	TX05034	32°24'42"	98°31'48"	Earth	Low	A D Crawford	Private
Eastland	Dickey Lake Dam	TX05031	32°23'48"	98°36'24"	Earth	Low	Fred B Dickey	Private
Eastland	Dothan Water Station Levee	TX01419	32°22'48"	99°05'24"	Earth	Low	Texas & Pacific	Private
Eastland	East King Dam	TX04838	32°24'24"	98°51'24"	Earth	Low	R. L. King	Private
Eastland	Fambro Lake Dam	TX05033	32°29'36"	98°31'36"	Earth	Low	Luther Fambro	Private
Eastland	Griffin Lake Dam	TX05035	32°17'18"	98°52'36"	Earth	Low	Ruby L Griffin Jr	Private
Eastland	Grimshaw Lake Dam	TX05038	32°19'06"	98°36'18"	Earth	Low	J. R. and Helen	Private
Eastland	Hagman Lake Dam	TX01418	32°29'48"	98°39'12"	Earth	Significant	Whitt Hagman	Private
Eastland	Hammer Dam	TX01404	32°14'00"	98°51'18"	Earth	Low	Ben Hammer C-O	Private
Eastland	Hanson Dam	TX01406	32°17'18"	98°49'00"	Earth	Low	B E Hanson ET UX	Private
Eastland	Hodges Dam	TX04222	32°27'30"	98°37'42"	Earth	Low	Ross Hodges, ET AL	Private
Eastland	Howard Wade Lake Dam	TX04350	32°21'12"	98°32'30"	Earth	Low	Olita M. Wade	Private
Eastland	J G Bishop Dam	TX06272	32°18'54"	98°39'18"	Earth	Low	Dr Jack G Bishop	Private
Eastland	Kendall Lake Dam	TX05032	32°23'12"	98°01'24"	Earth	Low	Bill Kendall	Private
Eastland	Lake Eastland Dam	TX01411	32°25'12"	98°49'48"	Earth	High	City of Eastland	Local Govt
Eastland	Lake Leon Dam	TX01418	32°21'36"	98°40'30"	Earth	High	Eastland County	Wtr Dist
Eastland	Lake Olden Dam	TX01407	32°22'18"	98°46'12"	Gravity	High	Eastland Industrial	Private
Eastland	Lakewood Reservoir Dam	TX01399	32°06'00"	99°04'00"	Earth	Low	Lakewood	Private
Eastland	Little Lake Dam	TX05796	32°16'24"	98°45'18"	Earth	Low	Charles & Carolyn	Private
Eastland	Love and Rodgers Dam No. 1	TX04352	32°20'06"	98°36'30"	Earth	Low	Ronnie Love, ET AL	Private
Eastland	Love and Rodgers Dam No. 2	TX01416	32°20'18"	98°36'42"	Earth	Low	Ronnie Love, ET AL	Private
Eastland	Love and Rodgers Dam	TX04351	32°20'24"	98°36'36"	Earth	Low	Ronnie Love, ET AL	Private

12/10/93

State of Texas Inventory of Dams								
County	Dam Name	Dam No.	Latitude	Longitude	Dam Type	Hazard	Contact	Contact Type
	No. 3							
Eastland	Maynord Lake Dam	TX05039	32°14'12"	98°56'12"	Earth	Low	Deward Maynord	Private
Eastland	Old City Lake Dam	TX04349	32°24'06"	98°47'06"	Earth	Low	C. W. Hoffman	Private
Eastland	Perrin Lake Dam	TX01413	32°20'42"	98°36'12"	Earth	Significant	H. L. Perrin	Private
Eastland	Peterson Dam	TX01401	32°14'06"	98°38'12"	Earth	Low	D. L. Peterson	Private
Eastland	Reeves Dam	TX09067	32°14'36"	98°37'48"	Earth	Low	Ruth Reeves	Private
Eastland	Retention Dam	TX01420	32°27'42"	99°06'18"	Gravity	Low	City of Cisco	Local Govt
Eastland	Ringling Lake Dam	TX01410	32°25'30"	98°49'42"	Earth	High	City of Eastland	Local Govt
Eastland	Rodgers Dam	TX01414	32°17'00"	98°38'48"	Earth	Low	Fred W Rodgers	Private
Eastland	Truett Spruill Dam	TX01403	32°14'24"	98°49'00"	Earth	Low	Truett Spruill ET	Private
Eastland	Twin Lake Dam	TX01408	32°24'12"	98°59'30"	Earth	Low	Norma Murdock	Private
Eastland	Warren Dam No. 2	TX01415	32°17'00"	98°39'42"	Earth	Low	D. B. Warren	Private
Eastland	Warren Dam No.1	TX01402	32°14'06"	98°40'00"	Earth	Low	D. B. Warren	Private
Eastland	West King Dam	TX04837	32°24'36"	98°52'18"	Earth	Low	R. L. King	Private
Eastland	Whiteside Estate Lake Dam	TX04347	32°08'30"	98°48'12"	Earth	Low	E A Whiteside	Private
Eastland	Williamson Dam	TX01409	32°26'24"	98°49'00"	Buttress	High	City of Cisco	Local Govt
Ector	Averitt No 1 Dam	TX06234	31°48'30"	102°19'18"	Earth	Low	W. T. Averitt, III	Private
Ector	Averitt No 1 Dam	TX06234	31°48'30"	102°19'18"	Earth	Low	W. T. Averitt, III	Private
Ector	Averitt No 2 Dam	TX04769	31°48'24"	102°19'00"	Earth	Low	W. T. Averitt, III	Private
Ector	Averitt No 3 Dam	TX04770	31°48'12"	102°18'30"	Earth	Low	W. T. Averitt, III	Private
El Paso	American Diversion Dam	TX01966	31°47'00"	106°31'42"	Gravity	Significant	IBWC Us Section	Private
El Paso	Americas Ten Detention Pond Dm	TX06397	31°41'12"	106°17'00"	Earth	Low	Pine Springs	Private
El Paso	Cottonwood Dam	TX01960	31°32'54"	106°05'18"	Earth	Low	County of El Paso	Local Govt
El Paso	El Paso Electric Co Lake Dam	TX05570	31°59'00"	106°25'42"	Earth	Low	El Paso Electric	Public Uty
El Paso	Fabens Dam	TX01958	31°31'06"	106°07'30"	Earth	Low	County of El Paso	Local Govt
El Paso	Fusselman Dam	TX01969	31°53'18"	106°27'54"	Earth	High	City of El Paso	Local Govt
El Paso	Hudspeth Regulating Rsrvr No.1	TX06408	31°53'30"	106°00'00"	Earth	Low	Hudspeth County	Soil,WtrCD
El Paso	International Dam	TX01965	31°45'42"	106°30'30"	Gravity	High	United States and	Federal
El Paso	Keystone Dam	TX08009	31°49'30"	106°33'48"	Earth	High	City of El Paso	Local Govt
El Paso	Knapp Dam	TX06379	31°55'48"	106°29'06"	Earth	Significant	Richard Knapp	Private
El Paso	McKelligon Dam	TX08011	31°49'30"	106°28'18"	Earth	Low	City of El Paso	Local Govt
El Paso	Mesa Dam	TX05850	31°50'24"	106°33'54"	Earth	High	City of El Paso	Local Govt
El Paso	Mountain Park Dam	TX08001	31°46'30"	106°27'30"	Earth	High	City of El Paso	Local Govt
El Paso	Mulberry Dam	TX01967	31°52'00"	106°33'54"	Earth	High	City of El Paso	Local Govt
El Paso	North Hills Detention Pond No1	TX06373	31°56'12"	106°27'03"	Earth	High	City of El Paso	Local Govt
El Paso	Northeast Oxidation Pond No10m	TX06373	31°56'12"	106°27'03"	Earth	High	City of El Paso	Local Govt
El Paso	Northeast Oxidation Pond No2 D	TX01972	31°51'00"	106°20'12"	Earth	Low	City of El Paso	Local Govt
El Paso	Northeast Oxidation Pond No3Dm	TX01973	31°57'30"	106°20'00"	Earth	Low	City of El Paso	Local Govt
El Paso	Northeast Oxidation Pond No4Dm	TX01974	31°57'30"	106°18'30"	Earth	Low	City of El Paso	Local Govt
El Paso	Northgate Dam	TX01968	31°52'18"	106°26'24"	Earth	High	City of El Paso	Local Govt
El Paso	Oxidation Pond Dam	TX08010	31°48'42"	106°32'12"	Earth	High	City of El Paso	Local Govt
El Paso	Pershing Dam	TX08002	31°46'30"	106°27'30"	Earth	High	City of El Paso	Local Govt
El Paso	Portland Cement Reservoir Dam	TX01964	31°48'12"	106°32'00"	Earth	Low	Jobe Concrete	Private

12/10/93

State of Texas Inventory of Dams

County	Dam Name	Dam No.	Latitude	Longitude	Dam Type	Hazard	Contact	Contact Type
El Paso	Range Dam	TX01970	31°52'30"	106°25'12"	Earth	High	City of El Paso	Local Govt
El Paso	Rattlesnake Dam	TX01959	31°33'12"	106°05'48"	Earth	Low	County of El Paso	Local Govt
El Paso	Riverside Diversion Dam	TX00025	31°39'30"	106°19'42"	Gravity	High	Bureau of	Federal
El Paso	Roberts Tank Dam	TX01961	31°35'18"	106°06'24"	Earth	Low	County of El Paso	Local Govt
El Paso	Sunrise Dam	TX08003	31°46'30"	106°27'30"	Earth	High	City of El Paso	Local Govt
El Paso	Thorn Drive Dam	TX01963	31°51'00"	106°34'06"	Earth	High	City of El Paso	Local Govt
Ellis	Bardwell Dam	TX00001	32°16'00"	96°38'00"	Earth	High	Corps of	Federal
Ellis	Bedford Branch Lake Dam	TX01314	32°31'36"	97°00'06"	Earth	Low	Gifford-Hill & Co	Private
Ellis	Bell Branch Ranch Dam	TX01240	32°13'54"	96°55'36"	Earth	Low	Bell Branch	Private
Ellis	Borders GSS	TX06186	32°27'48"	96°42'30"	Earth	Significant	Marvin Borders	Private
Ellis	Camp Mobilitzelle Lake Dam	TX01311	32°23'24"	97°00'18"	Earth	Significant	Salvation Army	Private
Ellis	Cement Plant Dam	TX01313	32°27'24"	97°01'24"	Earth	Low	Texas Industries	Private
Ellis	Chambers Crk SCS Site 97 Dam	TX01243	32°10'54"	96°59'54"	Earth	High	Ellis-Prairie SWCD	Soil, WtrCD
Ellis	Chambers Crk SCS Site 101C Dam	TX01234	32°06'30"	96°49'42"	Earth	Low	Ellis-Prairie SWCD	Soil, WtrCD
Ellis	Chambers Crk SCS Site 102 Dam	TX01320	32°08'06"	98°47'00"	Earth	Low	Ellis-Prairie SWCD	Soil, WtrCD
Ellis	Chambers Crk SCS Site 106 Dam	TX04526	32°14'24"	96°49'06"	Earth	Low	Ellis-Prairie SWCD	Soil, WtrCD
Ellis	Chambers Crk SCS Site 107 Dam	TX01245	32°14'36"	96°47'54"	Earth	Significant	Ellis-Prairie SWCD	Soil, WtrCD
Ellis	Chambers Crk SCS Site 108 Dam	TX01246	32°13'54"	96°46'48"	Earth	Low	Ellis-Prairie SWCD	Soil, WtrCD
Ellis	Chambers Crk SCS Site 108A Dam	TX05787	32°14'00"	96°47'54"	Earth	Low	Ellis-Prairie SWCD	Soil, WtrCD
Ellis	Chambers Crk SCS Site 109 Dam	TX01247	32°13'42"	96°46'12"	Earth	Low	Ellis-Prairie SWCD	Soil, WtrCD
Ellis	Chambers Crk SCS Site 110 Dam	TX01272	32°26'06"	96°53'48"	Earth	High	Ellis-Prairie SWCD	Soil, WtrCD
Ellis	Chambers Crk SCS Site 111 Dam	TX01248	32°13'24"	96°45'36"	Earth	Low	Ellis-Prairie SWCD	Soil, WtrCD
Ellis	Chambers Crk SCS Site 111&112	TX01256	32°16'48"	96°48'12"	Earth	Significant	Ellis-Prairie SWCD	Soil, WtrCD
Ellis	Chambers Crk SCS Site 113 Dam	TX01253	32°16'00"	96°47'06"	Earth	Low	Ellis-Prairie SWCD	Soil, WtrCD
Ellis	Chambers Crk SCS Site 115 Dam	TX01230	32°14'12"	96°42'54"	Earth	Low	Ellis-Prairie SWCD	Soil, WtrCD
Ellis	Chambers Crk SCS Site 116 Dam	TX01231	32°12'54"	96°42'48"	Earth	Low	Ellis-Prairie SWCD	Soil, WtrCD
Ellis	Chambers Crk SCS Site 117 Dam	TX01232	32°14'42"	96°42'54"	Earth	Low	Ellis-Prairie SWCD	Soil, WtrCD
Ellis	Chambers Crk SCS Site 118 Dam	TX01289	32°15'06"	96°41'42"	Earth	Low	Ellis-Prairie SWCD	Soil, WtrCD
Ellis	Chambers Crk SCS Site 12 Dam	TX01273	32°25'00"	96°54'06"	Earth	High	Ellis-Prairie SWCD	Soil, WtrCD
Ellis	Chambers Crk SCS Site 121A Dam	TX01233	32°14'12"	96°35'06"	Earth	Low	Ellis-Prairie SWCD	Soil, WtrCD
Ellis	Chambers Crk SCS Site 125 Dam	TX01283	32°16'06"	96°33'30"	Earth	Low	Ellis-Prairie SWCD	Soil, WtrCD

12/10/93

State of Texas Inventory of Dams								
County	Dam Name	Dam No.	Latitude	Longitude	Dam Type	Hazard	Contact	Contact Type
Ellis	Chambers Crk SCS Site 126 Dam	TX01284	32°15'24"	96°32'00"	Earth	Low	Ellis-Prairie SWCD	Soil, WtrCD
Ellis	Chambers Crk SCS Site 13 Dam	TX01274	32°25'06"	96°53'06"	Earth	High	Ellis-Prairie SWCD	Soil, WtrCD
Ellis	Chambers Crk SCS Site 14 Dam	TX01280	32°24'48"	96°52'00"	Earth	High	Ellis-Prairie SWCD	Soil, WtrCD
Ellis	Chambers Crk SCS Site 15 Dam	TX01275	32°23'30"	96°52'42"	Earth	High	Ellis-Prairie SWCD	Soil, WtrCD
Ellis	Chambers Crk SCS Site 16 Dam	TX01276	32°24'36"	96°58'12"	Earth	Low	Ellis-Prairie SWCD	Soil, WtrCD
Ellis	Chambers Crk SCS Site 17 Dam	TX01277	32°23'06"	96°56'00"	Earth	Low	Ellis-Prairie SWCD	Soil, WtrCD
Ellis	Chambers Crk SCS Site 19 Dam	TX01287	32°21'12"	96°43'06"	Earth	Low	Ellis-Prairie SWCD	Soil, WtrCD
Ellis	Chambers Crk SCS Site 20 Dam	TX01288	32°20'30"	96°41'06"	Earth	Low	Ellis-Prairie SWCD	Soil, WtrCD
Ellis	Chambers Crk SCS Site 20A Dam	TX01285	32°20'19"	96°38'36"	Earth	High	City of Ennis	Local Govt
Ellis	Chambers Crk SCS Site 23 Dam	TX01254	32°20'00"	96°47'12"	Earth	Low	Ellis-Prairie SWCD	Soil, WtrCD
Ellis	Chambers Crk SCS Site 24 Dam	TX04523	32°19'12"	96°46'24"	Earth	Low	Ellis-Prairie SWCD	Soil, WtrCD
Ellis	Chambers Crk SCS Site 29 Dam	TX01228	32°14'54"	96°37'54"	Earth	Low	Ellis-Prairie SWCD	Soil, WtrCD
Ellis	Chambers Crk SCS Site 2A Dam	TX01263	32°29'12"	96°55'48"	Earth	Low	Ellis-Prairie SWCD	Soil, WtrCD
Ellis	Chambers Crk SCS Site 2B Dam	TX01316	32°30'00"	96°56'12"	Earth	Low	Ellis-Prairie SWCD	Soil, WtrCD
Ellis	Chambers Crk SCS Site 2F Dam	TX01264	32°27'54"	96°55'36"	Earth	High	Ellis-Prairie SWCD	Soil, WtrCD
Ellis	Chambers Crk SCS Site 3 Dam	TX01265	32°29'30"	96°58'48"	Earth	Significant	Ellis-Prairie SWCD	Soil, WtrCD
Ellis	Chambers Crk SCS Site 4 Dam	TX01266	32°29'34"	96°58'00"	Earth	Significant	Ellis-Prairie SWCD	Soil, WtrCD
Ellis	Chambers Crk SCS Site 49A Dam	TX04524	32°22'42"	97°04'48"	Earth	Low	Ellis-Prairie SWCD	Soil, WtrCD
Ellis	Chambers Crk SCS Site 5 Dam	TX01267	32°27'18"	96°58'48"	Earth	Significant	Ellis-Prairie SWCD	Soil, WtrCD
Ellis	Chambers Crk SCS Site 53 Dam	TX01304	32°21'12"	97°01'12"	Earth	Low	Ellis-Prairie SWCD	Soil, WtrCD
Ellis	Chambers Crk SCS Site 54 Dam	TX01305	32°19'18"	97°02'24"	Earth	Low	Ellis-Prairie SWCD	Soil, WtrCD
Ellis	Chambers Crk SCS Site 55 Dam	TX01306	32°20'18"	97°00'18"	Earth	Low	Ellis-Prairie SWCD	Soil, WtrCD
Ellis	Chambers Crk SCS Site 56 Dam	TX01261	32°19'36"	96°58'30"	Earth	Low	Ellis-Prairie SWCD	Soil, WtrCD
Ellis	Chambers Crk SCS Site 6 Dam	TX01268	32°27'18"	96°57'24"	Earth	Significant	Ellis-Prairie SWCD	Soil, WtrCD
Ellis	Chambers Crk SCS Site 7 Dam	TX01269	32°26'54"	96°57'00"	Earth	Significant	Ellis-Prairie SWCD	Soil, WtrCD
Ellis	Chambers Crk SCS Site 75B Dam	TX01303	32°15'54"	97°03'06"	Earth	Low	Ellis-Prairie SWCD	Soil, WtrCD
Ellis	Chambers Crk SCS Site 77 Dam	TX01307	32°15'06"	97°00'06"	Earth	Low	Ellis-Prairie SWCD	Soil, WtrCD

12/10/93

State of Texas Inventory of Dams

County	Dam Name	Dam No.	Latitude	Longitude	Dam Type	Hazard	Contact	Contact Type
Ellis	Chambers Crk SCS Site 78 Dam	TX01227	32°14'18"	97°00'48"	Earth	Low	Ellis-Prairie SWCD	Soil,WtrCD
Ellis	Chambers Crk SCS Site 79A Dam	TX01239	32°14'54"	96°59'48"	Earth	Low	Ellis-Prairie SWCD	Soil,WtrCD
Ellis	Chambers Crk SCS Site 79B Dam	TX01262	32°15'06"	96°59'12"	Earth	Low	Ellis-Prairie SWCD	Soil,WtrCD
Ellis	Chambers Crk SCS Site 79D Dam	TX04525	32°15'36"	96°58'30"	Earth	Low	Ellis-Prairie SWCD	Soil,WtrCD
Ellis	Chambers Crk SCS Site 8 Dam	TX01318	32°26'30"	96°55'48"	Earth	High	Ellis-Prairie SWCD	Soil,WtrCD
Ellis	Chambers Crk SCS Site 80 Dam	TX1260	32°18'00"	96°56'54"	Earth	Low	Ellis-Prairie SWCD	Soil,WtrCD
Ellis	Chambers Crk SCS Site 81 Dam	TX01259	32°15'12"	96°57'12"	Earth	Low	Ellis-Prairie SWCD	Soil,WtrCD
Ellis	Chambers Crk SCS Site 82 Dam	TX01258	32°15'48"	96°56'06"	Earth	Low	Ellis-Prairie SWCD	Soil,WtrCD
Ellis	Chambers Crk SCS Site 83 Dam	TX01319	32°14'54"	96°55'54"	Earth	Low	Ellis-Prairie SWCD	Soil,WtrCD
Ellis	Chambers Crk SCS Site 84 Dam	TX01257	32°15'42"	96°55'12"	Earth	Low	Ellis-Prairie SWCD	Soil,WtrCD
Ellis	Chambers Crk SCS Site 85B Dam	TX01237	32°12'00"	96°56'18"	Earth	Low	Ellis-Prairie SWCD	Soil,WtrCD
Ellis	Chambers Crk SCS Site 86 Dam	TX01238	32°14'18"	96°55'00"	Earth	Low	Ellis-Prairie SWCD	Soil,WtrCD
Ellis	Chambers Crk SCS Site 89 Dam	TX01252	32°13'24"	96°50'00"	Earth	Significant	Ellis-Prairie SWCD	Soil,WtrCD
Ellis	Chambers Crk SCS Site 9 Dam	TX01270	32°25'36"	96°54'36"	Earth	High	Ellis-Prairie SWCD	Soil,WtrCD
Ellis	Chambers Crk SCS Site 93 Dam	TX01250	32°10'48"	96°47'12"	Earth	Low	Ellis-Prairie SWCD	Soil,WtrCD
Ellis	Chambers Crk SCS Site 94 Dam	TX01249	32°10'42"	96°45'18"	Earth	Low	Ellis-Prairie SWCD	Soil,WtrCD
Ellis	Chambers Crk SCS Site 95 Dam	TX01229	32°11'12"	96°43'36"	Earth	Low	Ellis-Prairie SWCD	Soil,WtrCD
Ellis	Chambers Crk SCS Site 98 Dam	TX01242	32°08'54"	96°57'54"	Earth	High	Ellis-Prairie SWCD	Soil,WtrCD
Ellis	Chambers Crk SCS Site 98A Dam	TX01241	32°08'24"	96°56'54"	Earth	High	Ellis-Prairie SWCD	Soil,WtrCD
Ellis	Chambers Crk SCS Site 99 Dam	TX01235	32°05'30"	96°52'12"	Earth	Low	Ellis-Prairie SWCD	Soil,WtrCD
Ellis	Chambers Crk WS SCS Site1 Dam	TX01317	32°30'18"	96°56'42"	Earth	Low	Ellis-Prairie SWCD	Soil,WtrCD
Ellis	Chambers Crk WS SCS Site10 Dam	TX001271	32°27'06"	96°53'48"	Earth	High	Ellis-Prairie SWCD	Soil,WtrCD
Ellis	Chambers Crk WS SCS Site100Dam	TX01244	32°07'36"	96°50'36"	Earth	Low	Ellis-Prairie SWCD	Soil,WtrCD
Ellis	Cherry Lake Dam	TX01299	32°27'12"	96°34'24"	Earth	Low	W B Cherry	Private
Ellis	Couch GSS	TX06179	32°10'30"	96°51'30"	Earth	Low	Donald Bonham	Private
Ellis	Crossroads Lake Dam	TX01312	32°28'18"	97°00'36"	Earth	Low	Crossroads Property	Private
Ellis	Diamond J Ranch Dam No 2	TX04268	32°27'30"	96°55'24"	Earth	Low	Ben B West &	Private
Ellis	Everett GSS	TX06180	32°25'30"	96°42'18"	Earth	Low	N L Everett	Private
Ellis	Grays Creek SCS Site 101 Dam	TX05823	32°17'18"	96°30'12"	Earth	Low	Ellis-Prairie SWCD	Soil,WtrCD

12/10/93

State of Texas Inventory of Dams								
County	Dam Name	Dam No.	Latitude	Longitude	Dam Type	Hazard	Contact	Contact Type
Ellis	Grays Creek SCS Site 102 Dam	TX05824	32°17'06"	96°30'12"	Earth	Low	Ellis-Prairie SWCD	Soil,WtrCD
Ellis	Griffith Dam	TX01290	32°23'00"	96°41'48"	Earth	Low	Lynn B Griffith	Private
Ellis	Hefner Lake No 1 Dam	TX01301	32°25'24"	96°34'24"	Earth	Low	C W Hefner	Private
Ellis	Hefner Lake No 2 Dam	TX01302	32°25'36"	96°33'54"	Earth	Low	C W Hefner	Private
Ellis	Mt View Ranch Lake Dam	TX01278	32°25'30"	96°58'48"	Earth	Low	A. H. Meadows	Private
Ellis	J. H. Wilson GSS	TX06185	32°29'30"	97°04'12"	Earth	Low	John H Wilson	Private
Ellis	Johnson Lake Dam	TX01300	32°24'18"	96°35'30"	Earth	Low	Ms Duane Johnson	Private
Ellis	Katy Lake Dam	TX01279	32°24'30"	96°52'00"	Earth	High	Raymond A.	Private
Ellis	Lake Clark Dam	TX01286	32°19'24"	96°39'30"	Earth	Low	City of Ennis	Local Govt
Ellis	Lake Clopton Dam	TX01281	32°27'36"	96°46'30"	Earth	Low	Pete Clopton	Private
Ellis	M. G. Wilson GSS	TX06183	32°23'42"	97°04'48"	Earth	Low	M G Wilson	Private
Ellis	Mackinnon GSS	TX06181	32°07'18"	96°52'00"	Earth	Low	John S Mackinnon	Private
Ellis	Matthews GSS	TX06182	32°20'24"	97°20'00"	Earth	Low	Odos Matthews Jr	Private
Ellis	Mountain Creek SCS Site 10 Dam	TX01309	32°29'48"	97°02'30"	Earth	Significant	Dalworth SWCD	Soil,WtrCD
Ellis	Mountain Creek SCS Site 11 Dam	TX01315	32°31'12"	97°02'54"	Earth	Low	Dalworth SWCD	Soil,WtrCD
Ellis	Mountain Creek SCS Site 9 Dam	TX01310	32°29'18"	97°03'12"	Earth	Low	Dalworth SWCD	Soil,WtrCD
Ellis	Obrien GSS	TX06187	32°23'00"	96°41'30"	Earth	Low	Terrance Obrien	Private
Ellis	Richland Creek SCS Site 44 Dam	TX01236	32°04'18"	96°55'54"	Earth	Low	Ellis-Prairie SWCD	Soil,WtrCD
Ellis	South Prong Dam	TX01255	32°20'30"	96°48'18"	Earth	High	Ellis County WCID	Wtr Dist
Ellis	Ten Mile Creek SCS Site 9 Dam	TX04724	32°32'18"	96°35'54"	Earth	Low	Ellis-Prairie SWCD	Soil,WtrCD
Ellis	Village-Walker Creek Site 2 Dm	TX01291	32°26'18"	96°33'54"	Earth	Low	Ellis-Prairie SWCD	Soil,WtrCD
Ellis	Village-Walker Creek Site 3 Dm	TX01292	32°25'54"	96°33'42"	Earth	Low	Ellis-Prairie SWCD	Soil,WtrCD
Ellis	Village-Walker Creek Site 3 Dm	TX01292	32°25'54"	96°33'42"	Earth	Low	Ellis-Prairie SWCD	Soil,WtrCD
Ellis	Village-Walker Creek Site 4 Dm	TX01293	32°26'12"	96°33'24"	Earth	Low	Ellis-Prairie SWCD	Soil,WtrCD
Ellis	Village-Walker Creek Site 5 Dm	TX01294	32°24'00"	96°32'54"	Earth	Low	Ellis-Prairie SWCD	Soil,WtrCD
Ellis	Village-Walker Creek Site 6 Dm	TX01295	32°23'48"	96°32'00"	Earth	Low	Ellis-Prairie SWCD	Soil,WtrCD
Ellis	Village-Walker Creek Site 7 Dm	TX01296	32°23'48"	96°31'30"	Earth	Low	Ellis-Prairie SWCD	Soil,WtrCD
Ellis	Village-Walker Creek Site 8 Dm	TX01297	32°23'54"	96°31'00"	Earth	Low	Ellis-Prairie SWCD	Soil,WtrCD
Ellis	Village-Walker Crk Site 8A Dam	TX01298	32°24'00"	96°30'42"	Earth	Low	Ellis-Prairie SWCD	Soil,WtrCD
Ellis	Waxahachie Country Club Lke Dm	TX01282	32°24'12"	96°51'36"	Earth	Significant	Waxahachie Country	Private
Ellis	Wilemon Lake Dam	TX01308	32°19'00"	97°00'18"	Earth	Low	Peary Wilemon	Private
Ellis	Youngblood GSS	TX06184	32°11'00"	96°46'30"	Earth	Low	Herman Youngblood	Private
Erath	Baileys Lake Dam	TX00915	32°30'03"	98°03'48"	Earth	Low	H D Howard	Private
Erath	Benham Lake No 1 Dam	TX04998	32°17'24"	98°09'24"	Earth	Low	Jim Benham	Private
Erath	Benham Lake No 2 Dam	TX04999	32°17'18"	98°09'24"	Earth	Low	Jim Benham	Private
Erath	Brock Lake No 1 Dam	TX05011	32°13'24"	97°57'42"	Earth	Low	Bill McDavid	Private
Erath	Brock Lake No 2 Dam	TX05013	32°14'00"	97°57'24"	Earth	Low	Bill McDavid	Private

12/10/93

State of Texas Inventory of Dams

County	Dam Name	Dam No.	Latitude	Longitude	Dam Type	Hazard	Contact	Contact Type
Erath	Brooks Lake Dam	TX05005	32°10'18"	98°24'24"	Earth	Low	Margrett C Brooks	Private
Erath	Clapp Lake Dam	TX04996	32°28'06"	98°15'36"	Earth	Low	Buddy Clapp	Private
Erath	Collier Lake Dam	TX05001	32°20'48"	98°10'54"	Earth	Low	Collier Diamond C	Private
Erath	Crockett Creek Lake Dam	TX06404	32°14'42"	98°05'12"	Earth	Low	Jay D. and Debra	Private
Erath	El Colina Lake Dam	TX00849	32°06'42"	97°55'54"	Earth	Low	Vernon Smith	Private
Erath	Farrow Lake Dam	TX05012	32°07'24"	98°13'24"	Earth	Low	J Farrow	Private
Erath	Foster Lake No 1 Dam	TX05003	32°18'12"	98°06'30"	Earth	Low	Sue Foster	Private
Erath	Foster Lake No 2 Dam	TX05004	32°16'48"	98°04'48"	Earth	Low	H. S. Foster, ET AL	Private
Erath	Green Creek WS SCS Site 1 Dam	TX00892	32°09'54"	98°20'30"	Earth	Low	Upper Leon SWCD	Soil,WtrCD
Erath	Green Creek WS SCS Site 10 Dam	TX00862	32°04'18"	98°15'00"	Earth	Low	Upper Leon SWCD	Soil,WtrCD
Erath	Green Creek WS SCS Site 11 Dam	TX00875	32°02'42"	98°15'30"	Earth	Low	Upper Leon SWCD	Soil,WtrCD
Erath	Green Creek WS SCS Site 12 Dam	TX00860	32°01'54"	98°13'42"	Earth	Low	Upper Leon SWCD	Soil,WtrCD
Erath	Green Creek WS SCS Site 13 Dam	TX00861	32°01'00"	98°12'06"	Earth	Low	Upper Leon SWCD	Soil,WtrCD
Erath	Green Creek WS SCS Site 2 Dam	TX00893	32°10'12"	98°19'00"	Earth	Low	Upper Leon SWCD	Soil,WtrCD
Erath	Green Creek WS SCS Site 3 Dam	TX00894	32°09'54"	98°18'18"	Earth	Low	Upper Leon SWCD	Soil,WtrCD
Erath	Green Creek WS SCS Site 4 Dam	TX00895	32°08'12"	98°20'18"	Earth	Low	Upper Leon SWCD	Soil,WtrCD
Erath	Green Creek WS SCS Site 5 Dam	TX00896	32°08'06"	98°17'00"	Earth	Low	Upper Leon SWCD	Soil,WtrCD
Erath	Green Creek WS SCS Site 6 Dam	TX00871	32°07'00"	98°20'36"	Earth	Low	Upper Leon SWCD	Soil,WtrCD
Erath	Green Creek WS SCS Site 7 Dam	TX00872	32°06'30"	98°18'36"	Earth	Low	Upper Leon SWCD	Soil,WtrCD
Erath	Green Creek WS SCS Site 8 Dam	TX00873	32°06'18"	98°16'00"	Earth	Low	Upper Leon SWCD	Soil,WtrCD
Erath	Green Creek WS SCS Site 9 Dam	TX00874	32°05'00"	98°17'36"	Earth	Low	Upper Leon SWCD	Soil,WtrCD
Erath	Gross Lake Dam	TX00869	32°12'54"	98°04'18"	Earth	Low	Will C. Miller, III	Private
Erath	Hopson Dam No. 1	TX00870	32°02'06"	98°22'18"	Earth	Low	Tommy R. Hopson	Private
Erath	Hopson Dam No. 2	TX04301	32°02'00"	98°22'36"	Earth	Significant	Linda Sikes	Private
Erath	Horseshoe Lake Dam	TX00851	32°12'30"	97°59'30"	Earth	Low	R. T. Lietz	Private
Erath	House Lake Dam	TX00847	32°06'18"	97°52'36"	Earth	Low	WF Long C/O A	Private
Erath	Huckabee Lake Dam	TX05006	32°11'42"	98°16'42"	Earth	Low	E. J. Huckabee	Private
Erath	J & J Beyers Dairy Dam No 1	TX04624	32°17'48"	98°20'12"	Earth	Low	J. G. Beyer DBA J &	Private
Erath	J & J Beyers Dairy Dam No 2	TX04625	32°18'00"	98°20'24"	Earth	Low	J. G. Beyer DBA J &	Private
Erath	Kyle Dam	TX00867	32°08'00"	98°07'42"	Earth	Low	Charles S Everett	Private
Erath	Lake Bedrock Dam	TX05890	32°03'18"	98°07'12"	Earth	Low	Super Six, Inc	Private
Erath	Lesley Lake Dam	TX00850	32°10'24"	97°57'30"	Earth	Low	Kenneth Lesley	Private
Erath	Lesley Lake No 2 Dam	TX00852	32°09'42"	97°55'48"	Earth	Low	Kenneth Lesley	Private
Erath	Mitchell Dam	TX05010	32°08'30"	97°57'24"	Earth	Low	Christina Bronson	Private
Erath	Mize Lake Dam	TX04997	28°26'06"	98°16'06"	Earth	Low	Roger Mize	Private
Erath	Mt Pleasant Dairy Holding Pond	TX04626	32°17'00"	98°19'36"	Earth	Low	J. G. Beyer DBA J&J	Private
Erath	NE Trib Leon Rv SCS	TX00879	32°01'06"	98°19'18"	Earth	Low	Upper Leon SWCD	Soil,WtrCD

12/10/93

State of Texas Inventory of Dams								
County	Dam Name	Dam No.	Latitude	Longitude	Dam Type	Hazard	Contact	Contact Type
Erath	Site 16-1							
	NE Trib Leon Rv SCS	TX00880	32°01'30"	98°19'24"	Earth	Low	Upper Leon SWCD	Soil, WtrCD
Erath	Site 16-2							
	NE Trib Leon Rv SCS	TX00885	32°14'12"	98°24'18"	Earth	Low	Upper Leon SWCD	Soil, WtrCD
Erath	Site 5 Dam							
	NE Trib Leon Rv WS	TX00890	32°08'18"	98°24'00"	Earth	Low	Upper Leon SWCD	Soil, WtrCD
Erath	SCS Site 10							
	NE Trib Leon Rv WS	TX00891	32°07'42"	98°23'48"	Earth	Low	Upper Leon SWCD	Soil, WtrCD
Erath	SCS Site 11							
	NE Trib Leon Rv WS	TX00883	32°06'30"	98°25'00"	Earth	Low	Upper Leon SWCD	Soil, WtrCD
Erath	SCS Site 12							
	NE Trib Leon Rv WS	TX00876	32°05'24"	98°21'18"	Earth	High	Upper Leon SWCD	Soil, WtrCD
Erath	SCS Site 13							
	NE Trib Leon Rv WS	TX00877	32°05'30"	98°21'06"	Earth	High	Upper Leon SWCD	Soil, WtrCD
Erath	SCS Site 14							
	NE Trib Leon Rv WS	TX00881	32°01'24"	98°20'12"	Earth	Low	Upper Leon SWCD	Soil, WtrCD
Erath	SCS Site 17							
	NE Trib Leon Rv WS	TX00843	31°59'54"	98°18'48"	Earth	Low	Upper Leon SWCD	Soil, WtrCD
Erath	SCS Site 18							
	NE Trib Leon Rv WS	TX00843	31°59'54"	98°18'48"	Earth	Low	Upper Leon SWCD	Soil, WtrCD
Erath	SCS Site 18							
	NE Trib Leon Rv WS	TX00844	31°58'00"	98°19'24"	Earth	Low	Upper Leon SWCD	Soil, WtrCD
Erath	SCS Site 19							
	NE Trib Leon Rv WS	TX00909	32°17'24"	98°25'18"	Earth	Low	Upper Leon SWCD	Soil, WtrCD
Erath	SCS Site 2							
	NE Trib Leon Rv WS	TX00882	32°02'48"	98°23'30"	Earth	Significant	Upper Leon SWCD	Soil, WtrCD
Erath	SCS Site 25							
	NE Trib Leon Rv WS	TX00910	32°17'06"	98°26'06"	Earth	Low	Upper Leon SWCD	Soil, WtrCD
Erath	SCS Site 3							
	NE Trib Leon Rv WS	TX00884	32°14'18"	98°27'42"	Earth	Low	Upper Leon SWCD	Soil, WtrCD
Erath	SCS Site 4							
	NE Trib Leon Rv WS	TX00886	32°14'12"	98°24'18"	Earth	Low	Upper Leon SWCD	Soil, WtrCD
Erath	SCS Site 6J							
	NE Trib Leon Rv WS	TX00887	32°11'48"	98°25'00"	Earth	Low	Upper Leon SWCD	Soil, WtrCD
Erath	SCS Site 7							
	NE Trib Leon Rv WS	TX00888	32°10'24"	98°26'00"	Earth	Significant	Upper Leon SWCD	Soil, WtrCD
Erath	SCS Site 8							
	NE Trib Leon Rv WS	TX00889	32°09'18"	98°26'06"	Earth	Significant	Upper Leon SWCD	Soil, WtrCD
Erath	SCS Site 9							
	NE Trib Leon Rvr WS	TX00908	32°17'12"	98°27'18"	Earth	Significant	Upper Leon SWCD	Soil, WtrCD
Erath	SCS Site 1							
	Paluxy River SCS	TX04783	32°21'00"	98°12'12"	Earth	Low	Bosque SWCD	Soil, WtrCD
Erath	Site No 6 Dam							
	Paluxy River Site No	TX04784	32°24'36"	98°02'36"	Earth	Low	Bosque SWCD	Soil, WtrCD
Erath	14 Dam							
	Paluxy River WS SCS	TX04905	32°18'54"	98°04'54"	Earth	Significant	Bosque SWCD	Soil, WtrCD
Erath	Site 11 Dm							
	Paluxy River WS SCS	TX05135	32°14'18"	98°01'36"	Earth	Low	Bosque SWCD	Soil, WtrCD
Erath	Site 19 Dm							
	Paluxy River WS SCS	TX05876	32°21'30"	98°14'36"	Earth	Significant	Bosque SWCD	Soil, WtrCD
Erath	Site 2 Dam							
	Paluxy River WS SCS	TX04898	32°12'12"	98°58'42"	Earth	Significant	Bosque SWCD	Soil, WtrCD
Erath	Site 20 Dm							
	Paluxy River WS SCS	TX05136	32°11'18"	97°57'36"	Earth	High	Bosque SWCD	Soil, WtrCD

12/10/93

State of Texas Inventory of Dams

County	Dam Name	Dam No.	Latitude	Longitude	Dam Type	Hazard	Contact	Contact Type
Erath	Site 21 Dam Paluxy River WS SCS Site 4 Dam	TX04904	32°21'18"	98°13'12"	Earth	Low	Bosque SWCD	Soil, WtrCD
Erath	Pass Lake Dam	TX05009	32°11'36"	98°04'42"	Earth	Low	Randy L. Pack	Private
Erath	Pittman Lake Dam	TX00868	32°12'00"	98°13'00"	Earth	Low	L. E. Pittman	Private
Erath	R L Anderson Dam	TX00914	32°24'18"	98°02'12"	Earth	Low	J A Ethridge & L H	Private
Erath	Richardson Creek Dam	TX06313	32°14'42"	98°04'18"	Earth	Low	Jay Mills	Private
Erath	Spindor Lake Dam	TX05002	32°21'24"	98°02'48"	Earth	Low	Joe Spindor	Private
Erath	Stephenville Ctry Club Lk Dam	TX00911	32°18'48"	98°10'42"	Earth	Low	John B. Collier	Private
Erath	Stewart Lake Dam	TX04995	32°28'54"	98°16'42"	Earth	Low	C H Stewart	Private
Erath	Terrrell Lake Dam	TX05000	32°16'12"	98°09'12"	Earth	Low	J C Terrell	Private
Erath	Thunder Lake Dam	TX00916	32°30'18"	98°24'00"	Earth	High	Curtis Wells	Private
Erath	Thurber Lake No 2 Dam	TX04992	32°30'12"	98°25'06"	Earth	Significant	John Porter	Private
Erath	Thurber Lake No 3 Dam	TX04991	32°30'06"	98°27'54"	Earth	Low	Carroll M Bennett	Private
Erath	Thurber Lake No 4 Dam	TX04993	32°28'00"	98°24'54"	Earth	Low	Carroll M Bennett	Private
Erath	Thurber Lake No 5 Dam	TX04994	32°28'00"	98°24'42"	Earth	Low	Carroll M Bennett	Private
Erath	Upper Bosque River Site 1 Dam	TX00902	32°20'00"	98°18'30"	Earth	Low	Erath County	Local Govt
Erath	Upper Bosque River Site 10 Dam	TX00897	32°14'06"	98°20'00"	Earth	Low	Erath County	Local Govt
Erath	Upper Bosque River Site 11 Dam	TX00898	32°13'30"	98°18'36"	Earth	Low	Erath County	Local Govt
Erath	Upper Bosque River Site 12 Dam	TX00899	32°13'30"	98°16'48"	Earth	High	Erath County	Local Govt
Erath	Upper Bosque River Site 13 Dam	TX00900	32°14'30"	98°17'24"	Earth	High	Erath County	Local Govt
Erath	Upper Bosque River Site 14 Dam	TX00901	32°13'48"	98°15'12"	Earth	Significant	Erath County	Local Govt
Erath	Upper Bosque River Site 15 Dam	TX00865	32°12'30"	98°10'12"	Earth	High	Erath County	Local Govt
Erath	Upper Bosque River Site 17 Dam	TX00864	32°07'48"	98°10'00"	Earth	Significant	Erath County	Local Govt
Erath	Upper Bosque River Site 18 Dam	TX00863	32°08'06"	98°08'54"	Earth	Low	Erath County	Local Govt
Erath	Upper Bosque River Site 19 Dam	TX00859	32°06'54"	98°08'48"	Earth	Low	Erath County	Local Govt
Erath	Upper Bosque River Site 2 Dam	TX00903	32°18'24"	98°16'36"	Earth	High	Erath County	Local Govt
Erath	Upper Bosque River Site 20 Dam	TX00856	32°06'06"	98°10'30"	Earth	Significant	Erath County	Local Govt
Erath	Upper Bosque River Site 21 Dam	TX00855	32°06'12"	98°10'18"	Earth	Low	Erath County	Local Govt
Erath	Upper Bosque River Site 22 Dam	TX00857	32°04'42"	98°09'18"	Earth	Low	Erath County	Local Govt
Erath	Upper Bosque River Site 23 Dam	TX00858	32°05'12"	98°08'18"	Earth	Low	Erath County	Local Govt
Erath	Upper Bosque River Site 24 Dam	TX00854	32°02'54"	98°06'06"	Earth	Significant	Erath County	Local Govt
Erath	Upper Bosque River	TX00845	31°59'54"	98°05'12"	Earth	High	Erath County	Local Govt

12/10/93

State of Texas Inventory of Dams

County	Dam Name	Dam No.	Latitude	Longitude	Dam Type	Hazard	Contact	Contact Type
Erath	Site 25 Dam							
Erath	Upper Bosque River	TX00853	32°00'36"	98°04'30"	Earth	Significant	Erath County	Local Govt
Erath	Site 26 Dam							
Erath	Upper Bosque River	TX00846	31°59'00"	98°06'42"	Earth	High	Erath County	Local Govt
Erath	Site 27 Dam							
Erath	Upper Bosque River	TX00904	32°18'30"	98°16'30"	Earth	High	Erath County	Local Govt
Erath	Site 3 Dam							
Erath	Upper Bosque River	TX00905	32°17'18"	98°15'24"	Earth	High	Erath County	Local Govt
Erath	Site 4 Dam							
Erath	Upper Bosque River	TX00912	32°17'36"	98°14'48"	Earth	High	Erath County	Local Govt
Erath	Site 5 Dam							
Erath	Upper Bosque River	TX00913	32°15'18"	98°12'24"	Earth	High	Erath County	Local Govt
Erath	Site 6 Dam							
Erath	Upper Bosque River	TX00866	32°13'48"	98°11'24"	Earth	High	Erath County	Local Govt
Erath	Site 7 Dam							
Erath	Upper Bosque River	TX00906	32°16'42"	98°21'24"	Earth	Low	Erath County	Local Govt
Erath	Site 8 Dam							
Erath	Upper Bosque River	TX00907	32°15'36"	98°20'18"	Earth	Significant	Erath County	Local Govt
Erath	Site 9 Dam							
Erath	Upper House Lake Dam	TX00848	32°06'54"	97°53'30"	Earth	Low	WF Long C/O A	Private
Erath	Warren Lake No 1 Dam	TX05007	32°11'36"	98°07'18"	Earth	Low	Cecil Warren	Private
Erath	Warren Lake No 2 Dam	TX05008	32°12'06"	98°06'06"	Earth	Low	Cecil Warren	Private
Falls	Able Lake Dam	TX05068	31°24'36"	96°56'36"	Earth	Low	Owner Unknown	Private
Falls	Cow Bayou WS SCS	TX01044	31°20'30"	97°02'48"	Earth	Low	Falls County	Local Govt
Falls	Site 16 Dam							
Falls	Cow Bayou WS SCS	TX01048	31°18'54"	97°12'00"	Earth	Low	Falls County	Local Govt
Falls	Site 27 Dam							
Falls	Cow Bayou WS SCS	TX01043	31°18'24"	97°04'48"	Earth	Low	Falls County	Local Govt
Falls	Site 30 Dam							
Falls	Cow Bayou WS SCS	TX01047	31°20'00"	97°08'30"	Earth	Low	Falls County	Local Govt
Falls	Site 7 Dam							
Falls	Cow Bayou WS Site 15	TX01046	31°20'30"	97°05'18"	Earth	Significant	Falls County	Local Govt
Falls	Dam							
Falls	Falls Cattle Company	TX01039	31°20'00"	96°54'30"	Earth	Significant	Falls Cattle	Private
Falls	Lake Dam							
Falls	Krause Lake Dam	TX05071	31°05'30"	97°05'30"	Earth	Low	A G Krause	Private
Falls	Lake Winiwaca Dam	TX01036	31°09'48"	96°53'06"	Earth	Low	Camp Fire	Private
Falls	Mann Lake Dam	TX05067	31°25'48"	96°58'12"	Earth	Significant	John C Mann	Private
Falls	Marlin Club Lake Dam	TX01040	31°19'30"	96°54'18"	Earth	High	Marlin Country Club	Private
Falls	Marlin New City Lake	TX01038	31°20'06"	96°51'24"	Earth	High	City of Marlin	Local Govt
Falls	Dam							
Falls	Marlin Old City Lake	TX01037	31°21'06"	96°52'06"	Earth	Significant	City of Marlin	Local Govt
Falls	Dam							
Falls	Oil Mill Lake Dam	TX01041	31°18'54"	96°53'36"	Earth	High	Mrs. Verna Abate ET	Private
Falls	Phillips Dam	TX01049	31°20'00"	97°09'54"	Earth	Low	D. W. Phillips	Private
Falls	Rosebud Lake Dam	TX01042	31°04'06"	97°00'24"	Earth	Significant	City of Rosebud	Local Govt
Falls	Smith Lake Dam	TX05072	31°03'36"	97°00'18"	Earth	Low	Owen R. Smith	Private
Falls	Spring Lake Dam	TX01035	31°10'30"	96°58'18"	Earth	Low	Mr. & Mrs. David	Private
Falls	Steakley Lake Dam	TX05069	31°11'48"	97°11'36"	Earth	Low	Owner Unknown	Private
Falls	TX No Name No-11 Dam	TX05073	31°26'00"	96°58'18"	Earth	Significant	Unknown	Private
Falls	Tomlinson Lake Dam	TX01045	31°22'12"	97°02'18"	Earth	Low	John P. Tomlinson	Private
Falls	Wachel Lake Dam	TX05070	31°12'42"	96°40'36"	Earth	Low	Kie Wachel	Private
Fannin	Altick Lake Dam	TX05367	33°36'42"	96°01'00"	Earth	Low	Dr Alan Altick	Private
Fannin	Bonham State Park	TX00407	33°32'48"	96°09'00"	Earth	High	Texas Parks and	State

12/10/93

State of Texas Inventory of Dams

County	Dam Name	Dam No.	Latitude	Longitude	Dam Type	Hazard	Contact	Contact Type
Fannin	Dam Caney Creek WS SCS Site 10 Dam	TX00412	33°36'12"	96°16'18"	Earth	Low	Fannin County SWCD	Soil, WtrCD
Fannin	Caney Creek WS SCS Site 11 Dam	TX00413	33°36'48"	96°16'06"	Earth	Low	Fannin County SWCD	Soil, WtrCD
Fannin	Caney Creek WS SCS Site 12 Dam	TX00414	33°36'54"	96°17'00"	Earth	Low	Fannin County SWCD	Soil, WtrCD
Fannin	Caney Creek WS SCS Site 13 Dam	TX00415	33°38'12"	96°15'18"	Earth	Low	Fannin County SWCD	Soil, WtrCD
Fannin	Caney Creek WS SCS Site 13 Dam	TX00415	33°38'12"	96°15'18"	Earth	Low	Fannin County SWCD	Soil, WtrCD
Fannin	Caney Creek WS SCS Site 14 Dam	TX00416	33°39'00"	96°15'06"	Earth	Low	Fannin County SWCD	Soil, WtrCD
Fannin	Caney Creek WS SCS Site 15 Dam	TX00417	33°39'48"	96°16'24"	Earth	Low	Fannin County SWCD	Soil, WtrCD
Fannin	Caney Creek WS SCS Site 2 Dam	TX00409	33°34'48"	96°21'30"	Earth	Low	Fannin County SWCD	Soil, WtrCD
Fannin	Caney Creek WS SCS Site 5 Dam	TX00410	33°33'36"	96°18'48"	Earth	Significant	Fannin County SWCD	Soil, WtrCD
Fannin	Caney Creek WS SCS Site 7 Dam	TX04506	33°35'30"	96°18'42"	Earth	Low	Fannin County SWCD	Soil, WtrCD
Fannin	Caney Creek WS SCS Site 8 Dam	TX00411	33°35'54"	96°18'12"	Earth	Low	Fannin County SWCD	Soil, WtrCD
Fannin	Canoe Lake Dam	TX00408	33°34'06"	96°08'12"	Earth	Significant	Canoe Lake	Private
Fannin	Carpenter Lake Dam	TX05357	33°41'54"	96°16'18"	Earth	Low	Elizabeth Ann	Private
Fannin	Club Lake Dam	TX04841	33°45'18"	95°53'30"	Earth	Low	Fin & Feather Club	Private
Fannin	Coffee Mill Lake Dam	TX00419	33°44'06"	95°58'00"	Earth	Low	United States	Federal
Fannin	Correa Lake Dam	TX05361	33°27'24"	96°12'30"	Earth	Low	Victor J. Correa	Private
Fannin	Corrigan Lake No 1 Dam	TX00404	33°42'12"	96°14'00"	Earth	Low	Leo Corrigan	Private
Fannin	Corrigan Lake No 2 Dam	TX00403	33°42'18"	96°13'42"	Earth	Low	Leo Corrigan	Private
Fannin	Diedrick GSS	TX06137	33°37'24"	95°54'36"	Earth	Low	Ann Diedrick	Private
Fannin	Donaghey GSS	TX06136	33°20'54"	96°19'42"	Earth	Low	Henry Donaghey	Private
Fannin	Fain Lake Dam	TX05371	33°24'36"	95°57'12"	Earth	Significant	Doug Fain	Private
Fannin	Gilbert Lake Dam	TX05360	33°24'36"	96°11'18"	Earth	Low	Billy Gilbert	Private
Fannin	Gods Delight Lake Dam	TX05373	33°26'48"	96°16'06"	Earth	Low	Christian Community	Private
Fannin	Happy J Ranch Lake Dam	TX05366	33°35'36"	96°03'30"	Earth	Low	Happy J Ranch	Private
Fannin	Honey Grove City Lake Dam	TX00422	33°36'00"	95°54'18"	Earth	Low	City of Honey	Local Govt
Fannin	J W Simmons Lake No 1 Dam	TX05840	33°39'30"	95°52'00"	Earth	Low	J. Weldon Simmons	Private
Fannin	Kirkpatrick Levee	TX06312	33°40'48"	95°51'24"	Earth	Low	Billy Joe	Private
Fannin	Klose Lake Dam	TX05358	33°39'12"	96°20'48"	Earth	Low	Melvin Klose	Private
Fannin	Lake Bonham Dam	TX00402	33°39'06"	96°07'48"	Earth	High	Bonham Municipal	Water Dist
Fannin	Lake Davy Crockett Dam	TX00420	33°44'30"	95°55'30"	Earth	Low	United States	Federal
Fannin	Lake Fannin Dam	TX00421	33°46'48"	96°09'30"	Earth	Low	United States	Federal
Fannin	Lake Quail Haven Dam	TX00401	33°43'06"	96°00'18"	Earth	Low	Red River Farm &	Private
Fannin	Lazweil Farm Dam	TX06353	33°39'54"	95°51'18"	Earth	Low	J. Weldon Simmons,	Private
Fannin	Lyndsay Lake Dam	TX05839	33°27'00"	95°51'42"	Earth	Low	City of Pecan Gap	Local Govt
Fannin	Max Ayers GSS	TX06132	33°31'12"	96°12'24"	Earth	Low	Dr Max Ayers	Private

12/10/93

State of Texas Inventory of Dams

County	Dam Name	Dam No.	Latitude	Longitude	Dam Type	Hazard	Contact	Contact Type
Fannin	McMillan Dam	TX06138	33°44'48"	95°52'54"	Earth	Low	Roy McMillan	Private
Fannin	Pickard GSS No 1	TX06134	33°28'00"	95°54'30"	Earth	Low	Dr J M Pickard	Private
Fannin	Pickard GSS No 2	TX06140	33°28'12"	95°55'00"	Earth	Low	J M Pickard	Private
Fannin	Pilot Grove Creek Site 39 Dam	TX00398	33°22'36"	96°21'00"	Earth	Significant	Fannin County SWCD	Soil,WtrCD
Fannin	Pilot Grove Creek Site 40 Dam	TX00395	33°21'24"	96°20'36"	Earth	Low	Fannin County SWCD	Soil,WtrCD
Fannin	Pilot Grove Creek Site 45 Dam	TX00400	33°23'06"	96°18'36"	Earth	Low	Fannin County SWCD	Soil,WtrCD
Fannin	Pilot Grove Creek Site 46 Dam	TX00396	33°22'06"	96°18'30"	Earth	Low	Fannin County SWCD	Soil,WtrCD
Fannin	Pilot Grove Creek Site 47 Dam	TX00397	33°21'42"	96°18'12"	Earth	Low	Fannin County SWCD	Soil,WtrCD
Fannin	Pilot Grove Creek Site 51 Dam	TX05772	33°22'54"	96°16'18"	Earth	Significant	Fannin County SWCD	Soil,WtrCD
Fannin	Polot Grove Creek Site 38 Dam	TX00399	33°22'42"	96°21'30"	Earth	Significan	Fannin County SWCD	Soil,WtrCD
Fannin	Purdue Lake Dam	TX05365	33°29'48"	96°09'12"	Earth	Low	Unknown	Private
Fannin	Reid GSS	TX06135	33°26'48"	95°51'48"	Earth	Low	John Reid	Private
Fannin	TX No Name No 31 Dam	TX05359	33°39'30"	96°20'42"	Earth	Low	Unknown	Private
Fannin	TX No Name No 32 Dam	TX05362	33°28'54"	96°10'30"	Earth	Low	Unknown	Private
Fannin	TX No Name No 33 Dam	TX05363	33°28'54"	96°10'48"	Earth	Low	Unknown	Private
Fannin	TX No Name No 35 Dam	TX05368	33°38'18"	95°56'18"	Earth	Low	Unknown	Private
Fannin	Taylor Dam	TX00406	33°29'30"	96°08'24"	Earth	Low	Mrs. Ray W. Taylor	Private
Fannin	Tx No Name No 36 Dam	TX05372	33°25'54"	96°16'00"	Earth	Low	Unknown	Private
Fannin	Valley Lake Dam	TX00418	33°38'42"	96°21'30"	Earth	High	TU Electric	Pub Utility
Fannin	Vernon D Hill GSS	TX06133	33°28'54"	96°00'12"	Earth	Low	Vernon D Hill	Private
Fannin	Williams Lake Dam	TX00405	33°31'12"	96°00'48"	Earth	Low	G. B. Williams	Private
Fannin	Woodson GSS	TX06139	33°26'30"	96°03'06"	Earth	Low	J T Woodson	Private
Fayette	Avery Lake Dam	TX01892	29°43'00"	97°13'00"	Earth	Low	Dr EF Avery	Private
Fayette	Campbell Lake Dam	TX06176	29°45'12"	96°59'48"	Earth	Low	James Campbell	Private
Fayette	Cannon Lake Dam	TX06175	29°51'24"	96°54'36"	Earth	Low	Maurie A Cannon	Private
Fayette	Cedar Creek Dam	TX04380	29°54'54"	96°44'12"	Earth	High	Lower Colorado	River Auth
Fayette	Clear Lake Pines Dam 1	TX01894	29°59'48"	96°56'24"	Earth	Low	G. W. Oeding	Private
Fayette	Clear Lake Pines Dam 2	TX01895	30°00'06"	96°56'24"	Earth	Low	G. W. Oeding	Private
Fayette	Clear Lake Pines Dam 3	TX01896	29°59'54"	96°56'42"	Earth	Low	G. W. Oeding	Private
Fayette	Clear Lake Pines Dam 4	TX01897	29°59'48"	96°56'36"	Earth	Low	G. W. Oeding	Private
Fayette	Clear Lake Pines Inc Dam No 10	TX04286	30°00'36"	96°57'06"	Earth	Low	Clear Lake Pines	Private
Fayette	Clear Lake Pines Inc Dam No 3	TX04287	30°00'18"	96°57'30"	Earth	Significant	Clear Lake Pines	Private
Fayette	Clear Lake Pines Inc Dam No 4	TX04285	30°00'24"	96°57'42"	Earth	Significant	Clear Lake Pines	Private
Fayette	Clear Lake Pines Inc Dam No 6	TX04284	30°00'36"	96°57'48"	Earth	Significant	Clear Lake Pines	Private
Fayette	Clear Lake Pines Inc Dam No 6	TX04284	30°00'36"	96°57'48"	Earth	Significant	Clear Lake Pines	Private
Fayette	Cummins Creek SCS Site 29 Dam	TX01905	29°55'30"	96°40'12"	Earth	Low	Lee-Fayette Cos	Water Dist
Fayette	Cummins Creek SCS	TX01887	30°04'30"	96°45'36"	Earth	Low	Lee-Fayette Cos	Water Dist

12/10/93

State of Texas Inventory of Dams

County	Dam Name	Dam No.	Latitude	Longitude	Dam Type	Hazard	Contact	Contact Type
Fayette	Site 10 Dam							
	Cummins Creek SCS	TX01882	30°03'36"	96°44'54"	Earth	Low	Lee-Fayette Cos	Water Dist
Fayette	Site 11 Dam							
	Cummins Creek SCS	TX01881	30°05'18"	96°38'36"	Earth	Significant	Lee-Fayette Cos	Water Dist
Fayette	Site 15 Dam							
	Cummins Creek SCS	TX01880	30°00'54"	96°41'12"	Earth	Low	Lee-Fayette Cos	Water Dist
Fayette	Site 17 Dam							
	Cummins Creek SCS	TX01879	30°00'24"	96°42'18"	Earth	Low	Lee-Fayette Cos	Water Dist
Fayette	Site 19 Dam							
	Cummins Creek SCS	TX01899	29°59'18"	96°46'54"	Earth	High	Lee-Fayette Cos	Water Dist
Fayette	Site 21 Dam							
	Cummins Creek SCS	TX01898	29°59'18"	96°46'12"	Earth	High	Lee-Fayette Cos	Water Dist
Fayette	Site 22 Dam							
	Cummins Creek SCS	TX01902	29°58'54"	96°43'42"	Earth	Low	Lee-Fayette Cos	Water Dist
Fayette	Site 23 Dam							
	Cummins Creek SCS	TX01903	29°58'48"	96°41'48"	Earth	Low	Lee-Fayette Cos	Water Dist
Fayette	Site 24 Dam							
	Cummins Creek SCS	TX01906	29°57'06"	96°39'12"	Earth	Low	Lee-Fayette Cos	Water Dist
Fayette	Site 25 Dam							
	Cummins Creek SCS	TX01907	29°59'24"	96°37'18"	Earth	Low	Lee-Fayette Cos	Water Dist
Fayette	Site 26 Dam							
	Cummins Creek SCS	TX01904	29°55'00"	96°38'00"	Earth	Low	Lee-Fayette Cos	Water Dist
Fayette	Site 30 Dam							
	Cummins Creek SCS	TX01890	30°06'42"	96°46'12"	Earth	Low	Lee-Fayette Cos	Water Dist
Fayette	Site 4 Dam							
	Cummins Creek SCS	TX01889	30°05'54"	96°45'42"	Earth	Low	Lee-Fayette Cos	Water Dist
Fayette	Site 5 Dam							
	Cummins Creek SCS	TX01883	30°07'00"	96°44'36"	Earth	Low	Lee-Fayette Cos	Water Dist
Fayette	Site 6 Dam							
	Cummins Creek SCS	TX01885	30°07'48"	96°42'54"	Earth	Low	Lee-Fayette Cos	Water Dist
Fayette	Site 7 Dam							
	Cummins Creek SCS	TX01888	30°04'24"	96°47'00"	Earth	Low	Lee-Fayette Cos	Water Dist
Fayette	Site 9 Dam							
	Ellisor Lake Dam	TX04283	29°56'12"	97°08'42"	Earth	Low	Five Lake and One	Private
Fayette	Greenbriar Lake Dam	TX01886	30°02'06"	96°46'00"	Earth	Low	Thomas W. Gregory	Private
Fayette	Kiel Lake Dam	TX01891	29°39'18"	97°08'36"	Earth	Low	Teel Keil, Jr.	Private
Fayette	Kieshnik Lake Dam No 4	TX06300	30°01'54"	97°00'48"	Earth	Low	Morris Fuchs	Private
Fayette	Knutzen Lake Dam	TX01884	30°02'06"	96°40'30"	Buttress	Low	Dr. Phillip Knutzen	Private
Fayette	Lake Chapparral Dam	TX01901	29°59'48"	96°51'30"	Earth	Low	Clear Lake Pines	Private
Fayette	Lake El-Leo Dam	TX04584	29°51'00"	96°56'48"	Earth	Low	Annie L. Zimmerman,	Private
Fayette	Luttranger Lake Dam	TX05736	30°01'48"	96°56'12"	Earth	Low	Larry Luttringer,	Private
Fayette	Moore Lake Dam	TX01908	29°53'18"	97°11'30"	Earth	Low	Milton R. Moore	Private
Fayette	Ring Lake Dam	TX01893	29°41'42"	97°07'00"	Earth	Low	Greg Ring	Private
Fayette	Rocky Creek Ranch Lake Dam	TX05735	29°54'54"	96°47'54"	Earth	Low	Thomas J. Holmes	Private
Fayette	Steinhauser Lake Dam	TX05734	29°48'12"	97°07'06"	Earth	Low	Herbert Steinhauser	Private
Fayette	TX No Name No 53 Dam	TX05732	29°52'42"	96°43'06"	Earth	Low	Unknown	Private
Fayette	Tielsch Lake Dam	TX06174	29°51'48"	96°52'24"	Earth	Low	W C Tielsch	Private
Fisher	Cooper Lake Dam	TX02554	32°54'30"	100°18'48"	Earth	Low	Reed Cooper	Private
Fisher	Davenport Lake Dam	TX02552	32°38'18"	100°35'18"	Earth	Low	J.M. Davenport	Private
Fisher	Gober Lake Dam	TX02551	32°40'18"	100°30'06"	Earth	Low	Tobe Gober	Private
Fisher	Holland Dam	TX02558	32°55'54"	100°15'00"	Earth	Low	A.A. Tate	Private
Fisher	Three River Gypsum	TX02555	32°51'00"	100°11'36"	Earth	Low	Three Rivers	Private

12/10/93

State of Texas Inventory of Dams								
County	Dam Name	Dam No.	Latitude	Longitude	Dam Type	Hazard	Contact	Contact Type
Floyd	Inc Lake Dm							
Floyd	Cogdell Lake Dam	TX05655	34°12'48"	100°08'42"	Earth	Low	D.M. Cogdell	Private
Floyd	McWilliams Lake Dam	TX03711	34°13'00"	101°03'06"	Earth	Low	Robert McWilliams	Private
Floyd	W F Daniel Lake Dam	TX04957	33°55'42"	101°24'54"	Earth	Significant	W F Daniel Sr	Private
Foard	Brown Lake Dam	TX05441	33°54'06"	99°35'30"	Earth	Low	Mary D. Brown	Private
Foard	Carroll Lake Dam	TX05445	34°03'54"	99°44'00"	Earth	Low	Milburn Carroll	Private
Foard	Geneva Potts Lake Dam	TX03708	33°57'12"	99°56'36"	Earth	Low	Mrs. Geneva Potts	Private
Foard	Halsell Lake Dam	TX05439	33°51'36"	99°41'12"	Earth	Low	Mrs. Eugenia	Private
Foard	Harry Traweek Lake Dam	TX03707	33°51'30"	99°54'48"	Earth	Low	Harry Traweek	Private
Foard	Harry Traweek Lake Dam	TX03707	33°51'30"	99°54'48"	Earth	Low	Harry Traweek	Private
Foard	Long Lake Dam	TX05443	33°55'24"	99°31'30"	Earth	Low	Owner Unknown	Private
Foard	McCoy Lake Dam	TX05446	34°02'00"	99°46'42"	Earth	Low	Ralph McCoy	Private
Foard	Raggedy Ann Lake Dam	TX03709	34°00'42"	99°45'30"	Earth	Low	Ray Aydelott	Private
Foard	Walter Stapp Field 2 Pond 1 Da	TX05924	34°02'30"	99°47'00"	Earth	Low	Walter H Stapp	Private
Foard	Walter Stapp Lake Dam	TX03710	34°03'18"	99°46'30"	Earth	Low	Dr. Walter Stapp	Private
Fort Bend	40-Acre Lake Dam	TX05869	29°22'24"	95°37'24"	Earth	Low	Texas Parks and	State
Fort Bend	Booth Estate Pond Dam	TX05929	29°25'00"	95°48'12"	Earth	Low	Booth Estate	Private
Fort Bend	Dam No 1	TX01560	29°37'18"	95°38'48"	Gravity	Low	Fort Bend County	Water Dist
Fort Bend	Dam No 2	TX01561	29°36'30"	95°37'36"	Earth	Low	Fort Bend County	Water Dist
Fort Bend	Dam No 2	TX01561	29°36'30"	95°37'36"	Earth	Low	Fort Bend County	Water Dist
Fort Bend	Dam No 3	TX01557	29°36'06"	95°35'36"	Gravity	Low	Ft. Bend County	Water Dist
Fort Bend	Delaro GSS	TX06275	29°34'12"	95°49'36"	Earth	Low	Anthony Delaro	Private
Fort Bend	Elm Lake Dam	TX05867	29°22'24"	95°36'36"	Earth	Low	Texas Parks and	State
Fort Bend	Frost Reservoir No 2 Dam	TX05863	29°34'42"	95°34'18"	Buttress	Low	W Scott Frost ET AL	Private
Fort Bend	G Fowler GSS	TX06276	29°36'54"	95°47'00"	Earth	Low	George Fowler	Private
Fort Bend	Hale Lake Dam	TX04871	29°22'24"	95°35'18"	Earth	Low	Texas Parks and	State
Fort Bend	Harlem State Prison Farm Dam	TX01559	29°38'18"	95°42'12"	Gravity	Low	Galveston County	Water Dist
Fort Bend	Horseshoe Lake Dam	TX05868	29°22'54"	95°36'36"	Earth	Low	Texas Parks and	State
Fort Bend	Kitty Hollow Lake Dam	TX01558	29°32'12"	95°31'24"	Earth	Significant	Herman Hospital	Private
Fort Bend	Lake Paw Paw Dam	TX01565	29°23'54"	95°40'30"	Earth	Low	A.E. Myers	Private
Fort Bend	Old Second Lift Dam	TX01562	29°39'36"	95°45'24"	Earth	Low	Galveston County	Water Dist
Fort Bend	Penny Lake Dam	TX05476	29°34'00"	96°03'00"	Earth	Low	Penny Lake Estates	Private
Fort Bend	Pilant Lake Dam	TX05870	29°22'24"	95°37'24"	Earth	Low	Texas Parks and	State
Fort Bend	Smithers Lake Dam	TX01564	29°28'48"	95°37'48"	Earth	Significant	Houston Lighting	Pub Utility
Fort Bend	TX No Name No 43 Dam	TX05475	29°24'30"	95°58'12"	Earth	Low	Unknown	Private
Fort Bend	West Cinco Ranch Lake Dam	TX01563	29°44'12"	95°47'18"	Earth	Low	Ft. Bend County	Water Dist
Franklin	Bryce Dam	TX03295	32°58'00"	95°16'42"	Earth	Low	J. H. Bryce	Private
Franklin	Carpenter Lake Dam	TX05374	33°07'54"	95°10'54"	Earth	Low	Tommy Carpenter	Private
Franklin	Deal Lake Dam	TX05369	33°10'12"	95°09'18"	Earth	Low	Charles A Deal	Private
Franklin	Edwards Lake Dam	TX05370	33°07'36"	95°13'24"	Earth	Low	Avis W Jones	Private
Franklin	Franklin County Dam	TX03288	33°03'24"	95°08'24"	Earth	Significant	Franklin Co Water	Water Dist
Franklin	Lake Franklin Dam	TX03292	33°00'42"	95°17'12"	Earth	Low	Winnsboro Fishing	Private
Franklin	Lake Ione Dam	TX03290	33°10'36"	95°08'00"	Earth	Low	J. U. Justiss	Private
Franklin	Lake Romal Dam	TX03294	33°17'12"	95°08'30"	Earth	Low	Consolidated	Private

12/10/93

State of Texas Inventory of Dams

County	Dam Name	Dam No.	Latitude	Longitude	Dam Type	Hazard	Contact	Contact Type
Franklin	Mt Vernon City Lake Dam	TX03289	33°09'12"	95°14'00"	Earth	High	City of Mount	Local Govt
Franklin	Paradise Lake Dam	TX03293	33°17'00"	95°16'48"	Earth	Low	Charles Helm & Unknown	Private
Franklin	TX No Name No 34 Dam	TX05364	33°17'42"	95°08'06"	Earth	Low		Private
Franklin	Zachry Lake Dam	TX03291	33°04'00"	95°15'24"	Earth	High	J. McDonald	Private
Freestone	Blackbird Lake Dam	TX05080	31°38'54"	96°00'00"	Earth	Low	Roy E. Blackbird	Private
Freestone	Blue Lake Dam	TX00688	31°41'30"	95°50'06"	Earth	Low	E W H Materials	Private
Freestone	Burleson Lake Dam	TX00679	31°39'18"	95°57'12"	Earth	Low	Dale Barker	Private
Freestone	Connolly Lake Dam	TX00673	31°33'06"	95°55'54"	Earth	Low	John Connolly	Private
Freestone	Couch Lake Dam	TX00693	31°45'36"	96°02'24"	Earth	Low	Barnie Lee Couch	Private
Freestone	Emerson Dam No 2	TX04849	31°52'42"	96°17'18"	Earth	Low	Billy Emerson	Private
Freestone	Emerson Dam No. 1	TX04848	31°53'30"	96°16'48"	Earth	Low	Billy Emerson	Private
Freestone	Fairfield Dam	TX00692	31°49'06"	96°02'30"	Earth	Low	TU Electric	Pub Utility
Freestone	Harding Lake Dam	TX00674	31°40'24"	95°59'36"	Earth	Low	Bobby Rutherford	Private
Freestone	Hogshead Lake Dam	TX05078	31°38'00"	96°01'30"	Earth	Low	John Hogshead	Private
Freestone	Hunt Ranch Lake Dam No 1	TX05113	31°31'18"	96°10'30"	Earth	Low	N. B. Hunt Ranches	Private
Freestone	Hunt Ranch Lake Dam No 2	TX05114	31°30'24"	96°11'30"	Earth	Low	N. B. Hunt Ranches	Private
Freestone	Indian Creek Lake Dam	TX00680	31°44'12"	95°57'24"	Earth	Low	O. P. Leonard, Jr.,	Private
Freestone	Jewett Mine Sedimentation Pond	TX06479	31°27'39"	96°07'29"	Earth	Low	Northwestern	Private
Freestone	Jones Lake Dam	TX05079	31°38'24"	96°15'00"	Earth	Low	Pauline B Jones	Private
Freestone	Lipsey Lake Dam	TX05116	31°35'18"	95°53'30"	Earth	Low	Waldine, William &	Private
Freestone	Lipsey Lake Dam No 2	TX05117	31°34'42"	95°52'42"	Earth	Low	Waldine, William &	Private
Freestone	Little Red Lake Dam	TX00676	31°40'30"	95°58'18"	Earth	Low	I C McWhirter	Private
Freestone	Loper Lake Dam	TX00689	31°48'00"	96°19'36"	Earth	Low	Clark R Loper	Private
Freestone	Lower Club Lake Dam	TX00685	31°37'48"	96°18'24"	Earth	Low	Teague Hunting &	Private
Freestone	Morse Lake Dam	TX00683	31°37'48"	96°18'24"	Earth	Low	Julious Arto	Private
Freestone	Pearson Lake Dam	TX00677	31°42'00"	95°55'00"	Earth	Low	R. F. Pearson	Private
Freestone	Plum Creek Ranch Dam	TX00681	31°35'36"	96°02'42"	Earth	Low	Robert Dunlap	Private
Freestone	Pyramid Ranch Lake Dam	TX05848	31°51'18"	96°12'36"	Earth	Low	Pyramid Land &	Private
Freestone	Red Lake Dam	TX00678	31°39'36"	95°57'42"	Earth	Significant	Red Lake Fishing &	Private
Freestone	Red Lake No 3 Dam	TX00675	31°40'12"	95°59'12"	Earth	Low	Mr. and Mrs. Red	Private
Freestone	Richards Lake Dam	TX00684	31°39'06"	96°04'42"	Earth	Low	Joe Richards Jr	Private
Freestone	Richland Creek Dam	TX06316	31°58'00"	96°08'30"	Earth	High	Tarrant County WCID	Water Dist
Freestone	S C Pickens Dam	TX00671	31°35'12"	95°57'12"	Earth	Low	S. C. Pickens	Private
Freestone	Sediment Pond B-62 Dam	TX06323	31°48'42"	96°07'00"	Earth	Low	Texas Utilities	Private
Freestone	Sedimentation Pond 11 Stage 1	TX09123	31°25'20"	96°13'01"	Earth	Low	Northwestern	Private
Freestone	Sedimentation Pond 11 Stage 2	TX09124	31°25'09"	96°13'06"	Earth	Low	Northwestern	Private
Freestone	Sedimentation Pond No 19	TX09127	31°27'54"	96°11'37"	Earth	Significant	Northwestern	Private
Freestone	Sedimentation Pond No. 20	TX09128	31°28'56"	96°10'51"	Earth	Low	Northwestern	Private
Freestone	Sedimentation Pond No. 21	TX09129	31°28'19"	96°12'00"	Earth	Significant	Northwestern	Private
Freestone	Sedimentation Pond No. 25	TX09131	31°28'33"	96°10'16"	Earth	Low	Northwestern	Private
Freestone	Snider Lake Dam	TX00682	31°32'54"	96°01'48"	Earth	Low	Lee Snider	Private

12/10/93

State of Texas Inventory of Dams

County	Dam Name	Dam No.	Latitude	Longitude	Dam Type	Hazard	Contact	Contact Type
Freestone	Streetman Lake Dam	TX00694	31°52'24"	96°19'36"	Earth	High	City of Streetman	Local Govt
Freestone	T B Pickens Dam	TX00672	31°34'42"	95°57'12"	Earth	Low	T B Pickens	Private
Freestone	TX No Name No 12 Dam	TX05115	31°37'18"	96°04'12"	Earth	Low	Unknown	Private
Freestone	Taylor GSS No 1	TX06189	31°38'18"	96°14'48"	Earth	Low	Joe E Taylor	Private
Freestone	Teague City of Lake Dam	TX00687	31°38'06"	96°19'36"	Earth	Low	City of Teague	Local Govt
Freestone	Upper Club Lake Dam	TX00686	31°38'18"	96°18'06"	Earth	High	Teague Hunting &	Private
Freestone	Vineyard GSS No 1	TX06188	31°45'54"	96°18'48"	Earth	Low	Stephanie Cooper	Private
Freestone	Wilson Lake Dam	TX05077	31°38'18"	96°01'54"	Earth	Low	J. W. Wilson	Private
Freestone	Wortham Lake No 1 Dam	TX00691	31°47'36"	96°25'30"	Earth	Low	City of Wortham	Local Govt
Freestone	Wortham Lake No 2 Dam	TX00690	31°48'48"	96°25'30"	Earth	Low	City of Wortham	Local Govt
Frio	Burns Reservoir Dam	TX01719	28°39'00"	99°05'24"	Earth	Low	T E Burns	Private
Frio	County Line Tank Dam	TX04581	28°49'36"	98°48'18"	Earth	Low	Lucille Nixon & R.	Private
Frio	Cox Reservoir Dam	TX01720	29°05'18"	98°54'12"	Earth	Significant	Luckey Custom	Private
Frio	Derby Dam	TX01717	28°42'12"	99°08'48"	Gravity	Low	Owner Unknown	Private
Frio	Eschenburg Lake Dam	TX01713	29°04'00"	99°09'30"	Earth	Low	H. W. Eschenburg	Private
Frio	Holcomb Reservoir Dam	TX04577	28°59'24"	99°21'48"	Earth	Low	Ester A. Schletze,	Private
Frio	Kyote Lake Dam	TX04580	28°59'54"	98°48'36"	Earth	Low	E J Perron	Private
Frio	Miracle Lake Dam	TX04582	28°45'12"	98°49'00"	Earth	Low	Roy Hindes Jr	Private
Frio	Morrow Dam 4	TX04579	28°56'36"	99°03'36"	Earth	Low	T. C. Morrow	Private
Frio	Morrow Dam No 3	TX04578	28°55'42"	99°03'36"	Earth	Low	T. C. Morrow	Private
Frio	Morrow Lake No 1 Dam	TX01715	28°53'30"	99°00'48"	Earth	Low	T. C. Morrow	Private
Frio	Morrow Lake No 2 Dam	TX01716	28°54'06"	99°01'06"	Earth	Low	T. C. Morrow	Private
Frio	Sirrianni Lake Dam	TX01712	29°02'54"	99°05'00"	Earth	Low	L. F. Sirrianni	Private
Frio	Thompson Lake Dam	TX01718	28°40'06"	99°06'30"	Earth	Low	Owner Unknown	Private
Frio	Triple S Lake No 1 Dam	TX01711	29°00'36"	99°01'54"	Earth	Low	Triple S Ranch	Private
Frio	Vincent Lake Dam	TX01714	29°00'06"	98°50'36"	Earth	Low	William W. Perron,	Private
Gaines	Bolch Pond Dam	TX06305	32°44'36"	102°17'30"	Earth	Significant	Gaines County	Local Govt
Galveston	Galveston Co Water Rsvr Dam	TX01595	29°26'24"	94°59'06"	Earth	High	Galveston County	Water Dist
Garza	Cash Lake Dam	TX03965	33°21'36"	101°14'00"	Earth	Low	AC Cash	Private
Garza	Justiceburg Lake Dam	TX03962	33°04'18"	101°10'36"	Earth	Low	Post Independent	Local Govt
Garza	Sandy Creek Lake Dam	TX05652	33°22'00"	101°30'12"	Earth	Low	Sands Creek Ranch	Private
Garza	Stink Creek Tank Dam	TX03964	33°10'18"	101°19'00"	Earth	Low	Mrs W M Kirkpatrick	Private
Garza	Two Draw Lake Dam	TX03963	33°12'36"	101°22'12"	Earth	Significant	Erwin Young	Private
Gillespie	Douglass Lake Dam	TX02549	30°21'18"	98°53'18"	Earth	Low	Sam P Douglass	Private
Gillespie	Lady Bird Johnson Park Dam	TX02548	30°14'18"	98°54'42"	Gravity	Low	City of	Local Govt
Gillespie	Lyndon B. Johnson St Park Dam	TX02544	30°14'24"	98°37'54"	Buttress	Low	Texas Parks and	State
Gillespie	Mathisen Lake Dam	TX05044	30°18'18"	98°48'12"	Earth	Low	Owner Unknown	Private
Gillespie	Petersen Site 1 Lake	TX02550	30°24'18"	98°45'42"	Earth	Low	Daniel J Petersen	Private
Gillespie	Tierra Linda Lower Dam	TX04308	30°08'24"	99°08'48"	Earth	Low	Tierra Linda Ranch	Private
Gillespie	Tierra Linda Upper Dam	TX04309	30°08'42"	99°08'48"	Earth	Low	Tierra Linda Ranch	Private
Gillespie	Voigt Lake Dam	TX05043	30°21'24"	98°51'18"	Earth	Low	E. E. Voigt	Private
Gillespie	Williams Creek WS	TX02547	30°10'42"	98°35'42"	Earth	Significant	Gillespie County	Water Dist
Gillespie	SCS Sitel Dm							
Gillespie	Williams Creek WS	TX02546	30°10'12"	98°36'06"	Earth	Significant	Gillespie County	Water Dist

State of Texas Inventory of Dams

County	Dam Name	Dam No.	Latitude	Longitude	Dam Type	Hazard	Contact	Contact Type
Gillespie	SCS Site2 Dm							
	Williams Creek WS	TX02545	30°09'36"	98°37'30"	Earth	Significant	Gillespie County	Water Dist
Gillespie	SCS Site3 Dm							
	Williams Creek WS	TX02543	30°11'00"	98°37'36"	Earth	Significant	Gillespie County	Water Dist
	SCS Site4 Dm							
Goliad	Dye Lake Dam	TX05472	28°46'00"	97°25'36"	Earth	Low	Morris Dye	Private
Goliad	Hensley Lake Dam	TX03706	28°38'42"	97°22'18"	Earth	Low	Verdie E Hensley	Private
Goliad	River Ranch Lake Dam	TX06013	28°36'36"	97°15'48"	Earth	Low	Unknown	Private
Gonzales	Abercrombie Levee	TX09078	29°27'24"	97°24'00"	Earth	Low	Josephine	Private
Gonzales	Benke Lake Dam	TX01917	29°36'06"	97°33'12"	Earth	Low	A. L. Benke	Private
Gonzales	Gonzales Dam	TX04283	29°29'48"	97°27'18"	Gravity	Low	City of Gonzales	Local Govt
Gonzales	Halamicek Lake No 1 Dam	TX05504	29°30'48"	97°24'24"	Earth	Low	F. W. Halamicek	Private
Gonzales	Iley Lake Dam	TX01916	29°31'42"	97°28'18"	Earth	Low	Glen Iley	Private
Gonzales	Jenecka Lake Dam	TX05502	29°40'54"	97°22'24"	Earth	Low	Ronald Beeman	Private
Gonzales	Kelley Lake No. 1 Dam	TX05506	29°33'42"	97°18'48"	Earth	Low	Steve Taylor	Private
Gonzales	Kelley Lake No.2 Dam	TX05507	29°33'48"	97°18'36"	Earth	Low	Steve Taylor	Private
Gonzales	Kelly Lake Dam	TX05508	29°11'12"	97°39'12"	Earth	Low	Pat Kelly	Private
Gonzales	Kelly Lake Dam	TX05508	29°11'12"	97°39'12"	Earth	Low	Pat Kelly	Private
Gonzales	Lake Gonzales Dam	TX01912	29°29'42"	97°37'30"	Earth	Low	Guadalupe-Blanco	River Auth
Gonzales	Lake Wood Dam	TX01913	29°28'06"	97°29'30"	Earth	Significant	Guadalupe-Blanco	River Auth
Gonzales	M A Wade Dam	TX01911	29°29'42"	97°35'12"	Gravity	Low	Alice Ainsworth ET	Private
Gonzales	McMannis Lake Dam	TX05509	29°18'48"	97°23'54"	Earth	Low	C McMannis	Private
Gonzales	Mercer Lake No 1 Dam	TX01914	29°34'12"	97°18'30"	Earth	Low	Joe F. Mercer	Private
Gonzales	Mercer Lake No 2 Dam	TX01915	29°33'18"	97°19'00"	Earth	Low	Joe F. Mercer	Private
Gonzales	Portales Lake Dam	TX05497	29°45'30"	97°19'24"	Earth	Low	Carlos Portales	Private
Gonzales	Quien Sabe Lake No 1 Dam	TX01909	29°26'06"	97°46'48"	Earth	Low	Quien Sabe Ranch	Private
Gonzales	Quien Sabe Lake No 2 Dam	TX01910	29°25'42"	97°46"	Earth	Low	Quien Sabe Ranch	Private
Gonzales	Sammis Lake Dam	TX05501	29°45'42"	97°17'42"	Earth	Low	Dr Frank Sammis	Private
Gonzales	Semmes Pond Dam	TX05901	29°17'18"	97°45'18"	Earth	Low	Tom Semmes	Private
Gonzales	Winkenwerder Lake Dam	TX05503	29°32'00"	97°24'00"	Earth	Low	Victor Winkenwerder	Private
Gonzales	Zedler Dam	TX04562	29°36'00"	97°35'12"	Gravity	Low	John R. & Marie A.	Private
Gray	Beasley GSS	TX06269	35°14'24"	100°38'54"	Earth	Low	Mrs Guy Beasley	Private
Gray	City of Pampa Lake Dam	TX05627	35°32'24"	100°55'48"	Earth	Low	City of Pampa	Local Govt
Gray	Cox Pond Dam	TX05904	35°28'30"	100°43'18"	Earth	Low	Wesley Cox	Private
Gray	Cubine Lake Dam	TX02131	35°14'12"	100°40'36"	Earth	Low	Ercy Cubine	Private
Gray	John C Haynes Lake Dam	TX02132	35°25'30"	100°34'54"	Earth	Low	John C. Haynes	Private
Gray	Lake McClellan Dam	TX02130	35°13'00"	100°51'42"	Earth	Low	United States	Federal
Gray	McClellan Creek SCS Site 11 Dm	TX04913	35°17'54"	100°40'54"	Earth	Significant	Gray County SWCD	Soil,WtrCD
Gray	McClellan Creek SCS Site 12 Dm	TX04914	35°19'00"	100°39'00"	Earth	Significant	Gray County SWCD	Soil,WtrCD
Gray	McClellan Creek SCS Site 13 Dm	TX04895	35°18'18"	100°37'36"	Earth	Low	Gray County SWCD	Soil,WtrCD
Gray	McClellan Creek SCS Site 2 Dam	TX05819	35°12'06"	101°02'18"	Earth	Low	Gray County SWCD	Local Govt
Gray	McClellan Creek SCS Site 3 Dam	TX04973	35°14'12"	100°50'42"	Earth	Low	Gray County SWCD	Soil,WtrCD

12/10/93

State of Texas Inventory of Dams								
County	Dam Name	Dam No.	Latitude	Longitude	Dam Type	Hazard	Contact	Contact Type
Gray	McClellan Creek SCS Site 8 Dam	TX04974	35°17'24"	100°45'06"	Earth	Low	Gray County SWCD	Soil,WtrCD
Gray	McClellan Creek SCS Site 9 Dam	TX04975	35°15'30"	100°43'18"	Earth	Significant	Gray County SWCD	Soil,WtrCD
Gray	R D Back Dam	TX04387	35°19'24"	100°34'18"	Earth	Low	Richard D Back	Private
Grayson	Caldwell Lake Dam	TX05566	33°27'54"	96°55'24"	Earth	Significant	Mike Caldwell	Private
Grayson	Caney Creek WS SCS Site 1 Dam	TX02126	33°35'18"	96°23'00"	Earth	Significant	Fannin County SWCD	Soil,WtrCD
Grayson	Choctaw Crk WS SCS Site 10A Dam	TX04531	33°37'18"	96°37'54"	Earth	High	Choctaw Watershed	Water Dist
Grayson	Choctaw Crk WS SCS Site 12 Dam	TX02060	33°31'24"	96°31'06"	Earth	Low	Choctaw Watershed	Water Dist
Grayson	Choctaw Crk WS SCS Site 14 Dam	TX04532	33°32'54"	96°33'18"	Earth	Low	Choctaw Watershed	Water Dist
Grayson	Choctaw Crk WS SCS Site 15 Dam	TX04533	33°33'00"	96°32'54"	Earth	Low	Choctaw Watershed	Water Dist
Grayson	Choctaw Crk WS SCS Site 16 Dam	TX02061	33°34'48"	96°32'48"	Earth	Low	Choctaw Watershed	Water Dist
Grayson	Choctaw Crk WS SCS Site 16 Dam	TX02061	33°34'48"	96°32'48"	Earth	Low	Choctaw Watershed	Water Dist
Grayson	Choctaw Crk WS SCS Site 17 Dam	TX02062	33°35'36"	96°31'06"	Earth	Low	Choctaw Watershed	Water Dist
Grayson	Choctaw Crk WS SCS Site 20 Dam	TX02063	33°37'00"	96°30'06"	Earth	Low	Choctaw Watershed	Water Dist
Grayson	Choctaw Crk WS SCS Site 21 Dam	TX02064	33°37'30"	96°29'42"	Earth	Low	Choctaw Watershed	Water Dist
Grayson	Choctaw Crk WS SCS Site 23 Dam	TX02065	33°37'24"	96°28'24"	Earth	Low	Choctaw Watershed	Water Dist
Grayson	Choctaw Crk WS SCS Site 25 Dam	TX04460	33°40'48"	96°29'12"	Earth	Low	Choctaw Watershed	Water Dist
Grayson	Choctaw Crk WS SCS Site 26 Dam	TX04461	33°32'24"	96°28'42"	Earth	Low	Choctaw Watershed	Water Dist
Grayson	Choctaw Crk WS SCS Site 27 Dam	TX02066	33°33'18"	96°26'54"	Earth	Low	Choctaw Watershed	Water Dist
Grayson	Choctaw Crk WS SCS Site 29 Dam	TX04534	33°34'24"	96°27'12"	Earth	Significant	Choctaw Watershed	Water Dist
Grayson	Choctaw Crk WS SCS Site 32 Dam	TX04535	33°39'06"	96°27'00"	Earth	Low	Choctaw Watershed	Water Dist
Grayson	Choctaw Crk WS SCS Site 33 Dam	TX02067	33°39'00"	96°24'54"	Earth	Low	Choctaw Watershed	Water Dist
Grayson	Choctaw Crk WS SCS Site 39 Dam	TX02069	33°42'18"	96°32'00"	Earth	Low	Choctaw Watershed	Water Dist
Grayson	Choctaw Crk WS SCS Site 40 Dam	TX02070	33°41'54"	96°32'42"	Earth	Low	Choctaw Watershed	Water Dist
Grayson	Choctaw Crk WS SCS Site 34A Dam	TX04536	33°39'24"	96°25'48"	Earth	Low	Choctaw Watershed	Water Dist
Grayson	Cunningham Dam No. 1	TX06387	33°50'00"	96°52'54"	Earth	Low	First Interstate	Private
Grayson	Dale A Bush Dam No. 1	TX09091	33°50'12"	96°54'42"	Earth	Low	Dale A. Bush	Private
Grayson	Dale A. Bush Dam No. 2	TX09092	33°50'12"	96°54'42"	Earth	Low	Dale A. Bush	Private
Grayson	Davidson Pond Dam	TX05898	33°26'30"	96°37'00"	Earth	Low	Dr. V. A. Davidson	Private
Grayson	Denison Dam	OK10317	33°49'03"	96°34'12"	Earth	High	Corps of	Federal
Grayson	East Fork Above	TX02117	33°30'06"	96°40'54"	Earth	High	Upper Elm-Red SWCD	Soil,WtrCD

12/10/93

State of Texas Inventory of Dams

County	Dam Name	Dam No.	Latitude	Longitude	Dam Type	Hazard	Contact	Contact Type
Grayson	Lavon Site 18	TX02115	33°29'00"	96°41'00"	Earth	Low	Upper Elm-Red SWCD	Soil, WtrCD
Grayson	East Fork Above Lavon Site 19	TX02114	33°28'30"	96°41'54"	Earth	Low	Upper Elm-Red SWCD	Soil, WtrCD
Grayson	East Fork Above Lavon Site 20	TX02113	33°28'54"	96°41'48"	Earth	Low	Upper Elm-Red SWCD	Soil, WtrCD
Grayson	East Fork Above Lavon Site 20A	TX02112	33°27'48"	96°41'36"	Earth	Low	Upper Elm-Red SWCD	Soil, WtrCD
Grayson	East Fork Above Lavon Site 21	TX02111	33°27'30"	96°41'36"	Earth	Low	Upper Elm-Red SWCD	Soil, WtrCD
Grayson	East Fork Above Lavon Site 22	TX02111	33°27'30"	96°41'36"	Earth	Low	Upper Elm-Red SWCD	Soil, WtrCD
Grayson	East Fork Above Lavon Site 22	TX02110	33°25'36"	96°41'18"	Earth	Low	Upper Elm-Red SWCD	Soil, WtrCD
Grayson	East Fork Above Lavon Site 26	TX02109	33°25'30"	96°41'42"	Earth	Low	Upper Elm-Red SWCD	Soil, WtrCD
Grayson	East Fork Above Lavon Site 26A	TX02101	33°26'00"	96°41'54"	Earth	Low	Upper Elm-Red SWCD	Soil, WtrCD
Grayson	East Fork Above Lavon Site 268	TX02102	33°25'12"	96°41'00"	Earth	Low	Upper Elm-Red SWCD	Soil, WtrCD
Grayson	East Fork Above Lavon Site 27	TX02102	33°25'12"	96°41'00"	Earth	Low	Upper Elm-Red SWCD	Soil, WtrCD
Grayson	East Fork Above Lavon Site 27	TX02106	33°27'12"	96°39'24"	Earth	Low	Upper Elm-Red SWCD	Soil, WtrCD
Grayson	East Fork Above Lavon Site 27	TX02103	33°24'30"	96°40'42"	Earth	Low	Upper Elm-Red SWCD	Soil, WtrCD
Grayson	East Fork Above Lavon Site 28	TX02104	33°27'42"	96°39'24"	Earth	Low	Upper Elm-Red SWCD	Soil, WtrCD
Grayson	East Fork Above Lavon Site 35	TX02105	33°29'54"	96°39'18"	Earth	Low	Upper Elm-Red SWCD	Soil, WtrCD
Grayson	East Fork Above Lavon Site 35A	TX02107	33°25'30"	96°39'06"	Earth	Low	Upper Elm-Red SWCD	Soil, WtrCD
Grayson	East Fork Above Lavon Site 37	TX02108	33°00'00"	96°37'30"	Earth	Low	Upper Elm-Red SWCD	Soil, WtrCD
Grayson	East Fork Above Lavon Site 38	TX02116	33°26'00"	96°36'30"	Earth	Low	Upper Elm-Red SWCD	Soil, WtrCD
Grayson	East Fork Above Lavon Site 39	TX05564	33°34'48"	96°51'00"	Earth	Low	Eddie Gressett	Private
Grayson	Hammond Lake Dam	TX05565	33°29'30"	96°55'24"	Earth	Low	Bobby Hammond	Private
Grayson	Hunt Lake No. 1 Dam	TX05567	33°26'00"	96°48'12"	Earth	Low	Nelson Bunker Hunt	Private
Grayson	Hunt Lake No. 2 Dam	TX05568	33°26'18"	96°50'06"	Earth	Low	Nelson Bunker Hunt	Private
Grayson	J. P. Huff Dam	TX02055	33°39'30"	96°51'48"	Earth	Low	J. P. Huff	Private
Grayson	Lester Dam	TX09136	33°39'24"	96°23'24"	Earth	Low	Mickie Lester	Private
Grayson	Little Elm & Laterals Site 1	TX02125	33°28'42"	96°45'36"	Earth	Low	Upper Elm-Red SWCD	Soil, WtrCD
Grayson	Little Elm & Laterals Site 10	TX02118	33°24'36"	96°48'36"	Earth	Low	Upper Elm-Red SWCD	Soil, WtrCD
Grayson	Little Elm & Laterals Site 2	TX02124	33°27'36"	96°45'42"	Earth	Low	Upper Elm-Red SWCD	Soil, WtrCD
Grayson	Little Elm & Laterals Site 3	TX02123	33°25'48"	96°46'18"	Earth	Low	Upper Elm-Red SWCD	Soil, WtrCD
Grayson	Little Elm & Laterals Site 4	TX02122	33°25'30"	96°46'06"	Earth	Low	Upper Elm-Red SWCD	Soil, WtrCD
Grayson	Little Elm & Laterals Site 4	TX02121	33°25'12"	96°46'06"	Earth	Low	Upper Elm-Red SWCD	Soil, WtrCD

12/10/93

State of Texas Inventory of Dams

County	Dam Name	Dam No.	Latitude	Longitude	Dam Type	Hazard	Contact	Contact Type
Grayson	Laterals Site 5	TX02120	33°24'30"	96°46'36"	Earth	Low	Upper Elm-Red SWCD	Soil,WtrCD
Grayson	Little Elm & Laterals Site 6	TX02119	33°24'42"	96°47'30"	Earth	Low	Upper Elm-Red SWCD	Soil,WtrCD
Grayson	Laterals Site 7	TX02053	33°43'42"	96°35'18"	Earth	Significant	Grayson County	Local Govt
Grayson	Loy Lake Dam	TX04840	33°49'18"	96°55'36"	Earth	Low	Meril A May	Private
Grayson	May Dam	TX05894	33°31'36"	96°26'42"	Earth	Low	Heinz Molsen Jr	Private
Grayson	Molson Pond Dam	TX05897	33°31'18"	96°27'06"	Earth	Low	Heinz Molsen Jr	Private
Grayson	Molson Pond Dam No 2	TX05895	33°50'06"	96°51'54"	Earth	Low	Herman C Kerlick	Private
Grayson	Pearcy Pond Dam	TX02078	33°27'24"	96°25'18"	Earth	Low	Upper Elm-Red SWCD	Soil,WtrCD
Grayson	Pilot Grove Creek Site 10 Dam	TX02079	33°25'36"	96°26'30"	Earth	Low	Upper Elm-Red SWCD	Soil,WtrCD
Grayson	Pilot Grove Creek Site 11 Dam	TX02071	33°30'00"	96°27'54"	Earth	Low	Upper Elm-Red SWCD	Soil,WtrCD
Grayson	Pilot Grove Creek Site 3 Dam	TX02051	33°23'54"	96°23'24"	Earth	High	Upper Elm-Red SWCD	Soil,WtrCD
Grayson	Pilot Grove Creek Site 30 Dam	TX02080	33°24'00"	96°23'54"	Earth	Low	Upper Elm-Red SWCD	Soil,WtrCD
Grayson	Pilot Grove Creek Site 31A Dam	TX02074	33°28'36"	96°28'18"	Earth	Low	Upper Elm-Red SWCD	Soil,WtrCD
Grayson	Pilot Grove Creek Site 3A Dam	TX02072	33°30'30"	96°26'30"	Earth	Low	Upper Elm-Red SWCD	Soil,WtrCD
Grayson	Pilot Grove Creek Site 4A Dam	TX02073	33°30'18"	96°27'06"	Earth	Low	Upper Elm-Red SWCD	Soil,WtrCD
Grayson	Pilot Grove Creek Site 4B Dam	TX02075	33°27'12"	96°27'24"	Earth	Low	Upper Elm-Red SWCD	Soil,WtrCD
Grayson	Pilot Grove Creek Site 7 Dam	TX02076	33°27'00"	96°29'18"	Earth	Low	Upper Elm-Red SWCD	Soil,WtrCD
Grayson	Pilot Grove Creek Site 8 Dam	TX02077	33°29'06"	96°25'06"	Earth	Low	Upper Elm-Red SWCD	Soil,WtrCD
Grayson	Pilot Grove Creek Site 9 Dam	TX02058	33°47'24"	96°36'30"	Earth	High	Dennison Rod and	Private
Grayson	R & G Lake Dam	TX02059	33°48'06"	96°34'48"	Earth	Low	Denison, City of	Local Govt
Grayson	Randell Lake Dam	TX02050	33°49'42"	96°53'06"	Earth	Low	Jerry Rich	Private
Grayson	Rich Lake Dam	TX06266	33°50'36"	96°54'24"	Earth	Low	Arthur L Ruff	Private
Grayson	Ruff Dam	TX06266	33°50'36"	96°54'24"	Earth	Low	Arthur L Ruff	Private
Grayson	Ruff Dam	TX02057	33°45'42"	96°43'00"	Earth	Low	Charlotte Spears&J.	Private
Grayson	Russell Dam	TX02054	33°38'24"	96°42'48"	Earth	Significant	Sherman Country	Private
Grayson	Sherman Country Club Lake Dam	TX02099	33°30'00"	96°35'12"	Earth	Low	Upper Elm-Red SWCD	Soil,WtrCD
Grayson	Sister Grove Creek Site 18 Dam	TX02098	33°29'48"	96°35'30"	Earth	Low	Upper Elm-Red SWCD	Soil,WtrCD
Grayson	Sister Grove Creek Site 19 Dam	TX02097	33°29'06"	96°34'06"	Earth	Low	Upper Elm-Red SWCD	Soil,WtrCD
Grayson	Sister Grove Creek Site 20 Dam	TX02096	33°28'12"	96°33'54"	Earth	Low	Upper Elm-Red SWCD	Soil,WtrCD
Grayson	Sister Grove Creek Site 21 Dam	TX02095	33°27'00"	96°33'48"	Earth	Low	Upper Elm-Red SWCD	Soil,WtrCD
Grayson	Sister Grove Creek Site 22 Dam	TX02092	33°26'30"	96°34'06"	Earth	Low	Upper Elm-Red SWCD	Soil,WtrCD
Grayson	Sister Grove Creek Site 23 Dam	TX02093	33°24'24"	96°32'00"	Earth	High	Upper Elm-Red SWCD	Soil,WtrCD
Grayson	Sister Grove Creek Site 24 Dam							

12/10/93

State of Texas Inventory of Dams

County	Dam Name	Dam No.	Latitude	Longitude	Dam Type	Hazard	Contact	Contact Type
Grayson	Sister Grove Creek Site 25 Dam	TX02094	33°24'00"	96°32'12"	Earth	Low	Upper Elm-Red SWCD	Soil, WtrCD
Grayson	Sister Grove Creek Site 27 Dam	TX02100	33°30'18"	96°32'12"	Earth	Low	Upper Elm-Red SWCD	Soil, WtrCD
Grayson	Sister Grove Creek Site 28 Dam	TX02091	33°29'12"	96°32'48"	Earth	Low	Upper Elm-Red SWCD	Soil, WtrCD
Grayson	Sister Grove Creek Site 29 Dam	TX02090	33°29'24"	96°33'00"	Earth	Low	Upper Elm-Red SWCD	Soil, WtrCD
Grayson	Sister Grove Creek Site 30		° 1 0"	° 1 0"				
Grayson	Sister Grove Creek Site 30 Dam	TX02089	33°27'24"	96°32'42"	Earth	Low	Upper Elm-Red SWCD	Soil, WtrCD
Grayson	Sister Grove Creek Site 31 Dam	TX02088	33°26'24"	96°31'24"	Earth	Low	Upper Elm-Red SWCD	Soil, WtrCD
Grayson	Sister Grove Creek Site 32 Dam	TX02087	33°28'36"	96°30'18"	Earth	Low	Upper Elm-Red SWCD	Soil, WtrCD
Grayson	Sister Grove Creek Site 33 Dam	TX02082	33°27'48"	96°29'36"	Earth	Low	Upper Elm-Red SWCD	Soil, WtrCD
Grayson	Sister Grove Creek Site 34 Dam	TX02086	33°27'06"	96°30'24"	Earth	Low	Upper Elm-Red SWCD	Soil, WtrCD
Grayson	Sister Grove Creek Site 35 Dam	TX02085	33°26'54"	96°30'06"	Earth	Low	Upper Elm-Red SWCD	Soil, WtrCD
Grayson	Sister Grove Creek Site 36 Dam	TX02084	33°26'00"	96°30'24"	Earth	Low	Upper Elm-Red SWCD	Soil, WtrCD
Grayson	Sister Grove Creek Site 37		° 1 0"	° 1 0"				
Grayson	Sister Grove Creek Site 37 Dam	TX02083	33°25'06"	96°30'36"	Earth	Low	Upper Elm-Red SWCD	Soil, WtrCD
Grayson	Sister Grove Creek Site 38 Dam	TX02081	33°23'54"	96°29'12"	Earth	Low	Upper Elm-Red SWCD	Soil, WtrCD
Grayson	Stern Lake Dam	TX02052	33°37'42"	96°26'18"	Earth	Low	Dr Jack Stern	Private
Grayson	Touchstone Lake Dam	TX05563	33°31'00"	96°48'36"	Earth	Low	Lucian Touchstone	Private
Grayson	Trail Lake Dam	TX05569	33°37'18"	96°29'54"	Earth	High	Bob Menshew	Private
Grayson	Waterloo Lake Dam	TX02068	33°44'30"	96°34'00"	Earth	High	Denison, City of	Local Govt
Grayson	Whitley Pond Dam	TX05896	33°46'00"	96°53'00"	Earth	Low	Edgar & Dorothy	Private
Grayson	Williams Lake Dam	TX02056	33°47'42"	96°53'00"	Earth	Low	Wayne Williams	Private
Grayson	Woodlawn Lake No 1 Dam	TX04843	33°41'54"	96°32'30"	Earth	Low	Woodlawn Country	Private
Gregg	Duncan Lake Dam	TX05191	32°23'42"	94°50'36"	Earth	Low	Kilgore Resources	Private
Gregg	Elder Lake Dam	TX06030	32°24'48"	94°50'06"	Earth	Low	Unknown	Private
Gregg	Forest Lake Dam	TX05188	32°35'54"	94°45'30"	Earth	Low	Forestlake	Private
Gregg	Griffin Lake Dam	TX03449	32°23'30"	94°46'42"	Earth	Significant	Larkin B. Griffin	Private
Gregg	Holloway Lake	TX03457	32°37'54"	94°43'54"	Earth	Low	Owner Unknown	Private
Gregg	Kilgore Dam	TX03450	32°23'18"	94°51'18"	Earth	Low	Kilgore Resources	Private
Gregg	Lake Cherokee Dam	TX03453	32°21'42"	94°36'18"	Earth	High	Cherokee Water	Private
Gregg	Lake Deverina Dam	TX03462	32°30'54"	94°53'42"	Earth	Low	Deverina Hunt &	Private
Gregg	Lake Harris Dam	TX03458	32°30'12"	94°49'54"	Earth	Low	Union Pacific	Private
Gregg	Lake Letourneau Dam	TX03455	32°27'12"	94°44'36"	Earth	Low	Marathon-Lettroneau	Private
Gregg	Lake Lomond Dam	TX03460	32°30'06"	94°45'48"	Earth	High	E. R. McWhorter, ET	Private
Gregg	Low Head Weir	TX04390	32°28'48"	94°48'12"	Gravity	Low	City of Longview	Local Govt
Gregg	Lutes Lake Dam	TX03454	32°23'12"	94°43'30"	Earth	Low	Charles W. Lutes	Private
Gregg	Mitchell Lake Dam	TX05192	32°24'42"	94°42'42"	Earth	Low	W. C. Mitchell	Private
Gregg	Osborn Lake Dam	TX05873	32°39'06"	94°42'36"	Earth	Low	O N Osborn	Private
Gregg	Osborn Pond Dam	TX05933	32°39'00"	94°42'30"	Earth	Low	O N Osborn	Private

12/10/93

State of Texas Inventory of Dams

County	Dam Name	Dam No.	Latitude	Longitude	Dam Type	Hazard	Contact	Contact Type
Gregg	R and K Dam	TX03461	32°31'18"	94°46'12"	Earth	High	Wildwood Homeowners	Private
Gregg	Skipper Lake Dam	TX03451	32°28'42"	94°45'48"	Earth	Significant	Mbank Longview	Private
Gregg	Stone Lake Dam	TX03459	32°35'54"	94°46'36"	Earth	Low	Elmer Stone	Private
Gregg	Williams Lake Dam	TX05189	32°32'30"	94°43'06"	Earth	Low	Lewis Williams	Private
Grimes	Bailey GSS	TX06144	30°19'54"	95°50'42"	Earth	Low	Henry Bailey	Private
Grimes	Bickerson and Weathers Lke Dam	TX06163	30°35'42"	96°07'30"	Earth	Low	J M Bickerson & P	Private
Grimes	Bluebonnet Farms Lake Dam	TX04654	30°24'48"	95°55'42"	Earth	Low	Bluebonnet Country	Private
Grimes	Carlos Lake Dam	TX03068	30°36'18"	96°04'48"	Earth	Low	Terry J Maxwell	Private
Grimes	Carr Lake Dam	TX03073	30°40'48"	96°08'42"	Earth	Low	Flying J Ranch	Private
Grimes	Eichenour Lake Dam	TX03060	30°42'18"	95°55'36"	Earth	Low	R D Eichenour	Private
Grimes	Farm Lake Dam	TX03069	30°35'24"	96°00'48"	Earth	Low	Owner Unknown	Private
Grimes	Gibbons Creek Dam	TX04634	30°36'36"	96°03'42"	Earth	Significant	Texas Municipal	Public Uty
Grimes	Hideaway Hills Lake Dam	TX03057	30°30'18"	95°58'06"	Earth	Low	Darrell K Wichman	Private
Grimes	Norace Thomas Lake Dam	TX06143	30°25'24"	95°58'18"	Earth	Low	Norace Thomas	Private
Grimes	Howard Reservoir Dam	TX03075	30°41'18"	96°01'36"	Earth	Low	J C Howard	Private
Grimes	Hunter Lake Dam	TX03077	30°45'48"	96°07'42"	Earth	Low	Robert L. Hunter	Private
Grimes	Johnson Lake Dam	TX03074	30°40'24"	96°05'24"	Earth	Low	Mrs. Flora I.	Private
Grimes	K-Ranch Lake Dam	TX03072	30°44'06"	96°08'00"	Earth	Low	Selected Lands	Private
Grimes	Koehl Lake Dam	TX03054	30°19'00"	95°57'18"	Earth	Low	E J Koehl	Private
Grimes	Lake Bedias Dam	TX03063	30°45'36"	95°57'24"	Earth	Significant	Darrell R. Hall	Private
Grimes	Lake Donna V Dam	TX03065	30°50'12"	95°53'00"	Earth	Low	Darl R Sanders	Private
Grimes	Lake Hollyhill Dam	TX03052	30°15'12"	95°48'54"	Earth	Significant	Lake Hollyhill	Private
Grimes	Lake Irene Dam	TX03058	30°42'42"	95°57'06"	Earth	Low	W T Bracewell	Private
Grimes	Lake Wayne Dam	TX03064	30°49'03"	95°53'36"	Earth	Low	Estate of W. T.	Private
Grimes	Lake Winona Dam	TX03055	30°15'06"	95°55'06"	Earth	Low	Lake Winona	Private
Grimes	Los Robles Lake Dam	TX03066	30°15'06"	96°02'36"	Earth	Low	Alfred C. Glassell,	Private
Grimes	Micrea Lake Dam	TX04822	30°17'24"	95°51'48"	Earth	Low	Micrea Inc	Private
Grimes	Moody Lake Dam	TX03067	30°32'06"	96°06'42"	Earth	Low	John E Moody	Private
Grimes	Moon Lake Dam	TX05489	30°25'12"	95°53'24"	Earth	Low	L. H. Moon	Private
Grimes	Onstead GSS	TX06162	30°13'54"	96°00'18"	Earth	Low	Robert R Onstead	Private
Grimes	Patout GSS	TX06146	30°20'06"	96°00'18"	Earth	Low	R A Patout Jr	Private
Grimes	Prescott Lake Dam	TX05486	30°26'00"	96°02'24"	Earth	Low	L. P. Prescott	Private
Grimes	R Allen Lake Dam	TX06164	30°35'00"	95°55'12"	Earth	Low	Robert H Allen	Private
Grimes	Scherbel Dam	TX06145	30°32'00"	96°08'00"	Earth	Low	Alfred Scherbel	Private
Grimes	Sneed Lake Dam	TX03051	30°22'12"	95°48'42"	Earth	Low	P L Sneed	Private
Grimes	Spain Lake Dam	TX06141	30°16'00"	95°56'18"	Earth	Low	Charles A Spain	Private
Grimes	Stoneham Lake Dam	TX03056	30°23'12"	95°54'54"	Earth	Low	Edward Eisen	Private
Grimes	Stuart Lake Dam	TX03061	30°38'48"	95°55'00"	Earth	Low	Robert E Stuart	Private
Grimes	Ubanoski Lake Dam	TX03062	30°45'24"	95°51'48"	Earth	Low	Lester Ubanoski	Private
Grimes	Walker Lake Dam	TX03076	30°47'30"	96°01'54"	Earth	Low	Curtis W Maxwell	Private
Grimes	Waltrip Lake Dam	TX03070	30°34'00"	96°03'48"	Earth	Low	R L Waltrip	Private
Grimes	Ward-Haworth Lake Dam	TX05492	30°19'42"	95°58'48"	Earth	Low	Owner Unknown	Private
Grimes	Weaver Lake Dam	TX05490	30°17'12"	96°01'00"	Earth	Low	Roy S Weaver Sr	Private
Grimes	Werner Lake Dam	TX06161	30°22'54"	95°57'00"	Earth	Low	James F Bailly	Private
Grimes	Wichman Lake Dam	TX03071	30°31'42"	96°08'00"	Earth	Low	M. R. Wichman, Jr.	Private
Grimes	Yarboro Cemetery Lake Dam	TX06035	30°20'06"	95°58'54"	Earth	Low	Unknown	Private
Grimes	Yarboro Dam	TX03053	30°21'30"	95°57'12"	Earth	High	Union Pacific	Private
Guadalupe	Baker Lake Dam	TX05498	29°39'54"	97°50'00"	Earth	Low	Leslie Baker	Private

12/10/93

State of Texas Inventory of Dams

County	Dam Name	Dam No.	Latitude	Longitude	Dam Type	Hazard	Contact	Contact Type
Guadalupe	Bishop Lake Dam	TX01598	29°30'18"	97°46'24"	Earth	Low	W. P. Bishop	Private
Guadalupe	Carter Lake Dam	TX05499	29°40'06"	97°43'54"	Earth	Low	E L Carter	Private
Guadalupe	Dietz Lake Dam	TX05500	29°35'18"	97°52'36"	Earth	Low	Henry Dietz	Private
Guadalupe	Guadalupe Ski-Plex Levee	TX06309	29°44'48"	97°57'42"	Earth	Low	Guadalupe Ski-Plex	Private
Guadalupe	Holmes Lake Dam	TX01597	29°30'54"	97°47'18"	Earth	Low	Harry Holmes Jr	Private
Guadalupe	Lake Dunlap Dam	TX01602	29°39'12"	97°04'00"	Earth	Significant	Guadalupe-Blanco	River Auth
Guadalupe	Lake McQueeney Dam	TX01601	29°35'36"	98°02'24"	Earth	Significant	Guadalupe-Blanco	River Auth
Guadalupe	Lake Meadow Dam	TX01599	29°31'42"	97°56'18"	Earth	Low	Guadalupe-Blanco	River Auth
Guadalupe	Lake Placid Dam	TX01600	29°32'48"	98°00'00"	Gravit,Earth	High	Guadalupe-Blanco	River Auth
Guadalupe	Max Starcke Dam	TX04615	29°33'06"	97°58'12"	Earth	Significant	City of Seguin	Local Govt
Guadalupe	Rose Lake Dam	TX01596	29°38'42"	97°38'42"	Earth	Low	Elmer Pape	Private
Guadalupe	TX No Name No 46 Dam	TX05496	29°44'12"	97°59'18"	Earth	Low	Unknown	Private
Guadalupe	York Creek WS SCS Site 10 Dam	TX01610	29°45'36"	97°55'48"	Earth	High	York Creek	Soil,WtrCD
Guadalupe	York Creek WS SCS Site 11 Dam	TX01603	29°42'30"	97°55'06"	Earth	Significant	York Creek	Soil,WtrCD
Guadalupe	York Creek WS SCS Site 12 Dam	TX01604	29°42'48"	97°53'12"	Earth	Significant	York Creek	Soil,WtrCD
Guadalupe	York Creek WS SCS Site 13 Dam	TX01611	29°49'12"	97°55'30"	Earth	High	York Creek	Soil,WtrCD
Guadalupe	York Creek WS SCS Site 14 Dam	TX01612	29°48'12"	97°53'24"	Earth	Low	York Creek	Soil,WtrCD
Guadalupe	York Creek WS SCS Site 15 Dam	TX01613	29°46'48"	97°53'48"	Earth	Low	York Creek	Soil,WtrCD
Guadalupe	York Creek WS SCS Site 16 Dam	TX01608	29°44'18"	97°51'42"	Earth	Low	York Creek	Soil,WtrCD
Guadalupe	York Creek WS SCS Site 6 Dam	TX01605	29°44'18"	97°58'30"	Earth	Significant	York Creek	Soil,WtrCD
Guadalupe	York Creek WS SCS Site 7 Dam	TX01609	29°45'24"	97°57'36"	Earth	Low	York Creek	Soil,WtrCD
Guadalupe	York Creek WS SCS Site 8 Dam	TX01606	29°44'00"	97°57'30"	Earth	Significant	York Creek	Soil,WtrCD
Guadalupe	York Creek WS SCS Site 9 Dam	TX01607	29°43'54"	97°56'18"	Earth	Low	York Creek	Soil,WtrCD
Hill	Coffelt Lake No 1 Dam	TX00435	31°46'30"	97°14'12"	Earth	Low	Ralph L. Coffelt	Private
Hale	Lower Running Water Draw Site2	TX04462	34°18'24"	102°02'12"	Earth	Significant	Hale County SWCD	Soil,WtrCD
Hale	Lower Running Water Draw Site3	TX04827	34°15'00"	101°53'36"	Earth	Significant	Hale County SWCD	Soil,WtrCD
Hale	Lower Running Water Draw Site4	TX04731	34°12'24"	101°47'48"	Earth	High	Hale County SWCD	Soil,WtrCD
Hale	Rita Blanca Lake Dam	TX03742	33°58'00"	102°04'00"	Earth	Low	Anita Marie	Private
Hall	Chamberlain Dam	TX03715	34°26'30"	100°48'30"	Earth	Low	John E.	Private
Hall	Ferrell Dam	TX06038	34°28'42"	100°33'48"	Earth	Low	Don Ferrell	Private
Hall	Helms Lake Dam	TX03717	34°39'48"	100°25'00"	Earth	Low	O. L. Helm	Private
Hall	Lakeview WS SCS Site 104 Dam	TX04807	34°42'24"	100°44'30"	Earth	Low	Hall-Donley	Water Dist
Hall	Lakeview WS SCS Site 107 Dam	TX04465	34°38'30"	100°45'18"	Earth	Significant	Hall-Donley	Water Dist
Hall	Lakeview WS SCS Site 14 Dam	TX04870	34°43'18"	100°41'30"	Earth	High	Hall-Donley	Water Dist
Hall	Lakeview WS SCS Site	TX04691	34°41'36"	100°40'30"	Earth	Significant	Hall-Donley	Water Dist

12/10/93

State of Texas Inventory of Dams								
County	Dam Name	Dam No.	Latitude	Longitude	Dam Type	Hazard	Contact	Contact Type
Hall	15 Dam							
Hall	Lakeview WS SCS Site	TX04692	34°39'30"	100°42'36"	Earth	Low	Hall-Donley	Water Dist
Hall	16 Dam							
Hall	Lakeview WS SCS Site	TX03718	34°43'00"	100°52'00"	Earth	Significant	Hall-Donley	Water Dist
Hall	3 Dam							
Hall	Lakeview WS SCS Site	TX03720	34°44'30"	100°51'12"	Earth	Significant	Hall-Donley	Water Dist
Hall	4 Dam							
Hall	Lakeview WS SCS Site	TX03719	34°44'30"	100°49'18"	Earth	Significant	Hall-Donley	Water Dist
Hall	5 Dam							
Hall	Lakeview WS SCS Site	TX04463	34°41'36"	100°48'00"	Earth	Significant	Hall-Donley	Water Dist
Hall	6 Dam							
Hall	Lakeview WS SCS Site	TX04464	34°43'12"	100°45'42"	Earth	Low	Hall-Donley	Water Dist
Hall	8 Dam							
Hall	Lakeview WS SCS Site	TX04921	34°42'06"	100°46'18"	Earth	Low	Hall-Donley	Water Dist
Hall	9 Dam							
Hall	Lakeview WS SCS Site	TX04803	34°43'18"	100°44'30"	Earth	Low	Hall-Donley	Water Dist
Hall	No 10 Dam							
Hall	Lakeview WS SCS Site	TX04804	34°41'30"	100°47'12"	Earth	Low	Hall-Donley	Water Dist
Hall	No 101 Dm							
Hall	Lakeview WS SCS Site	TX04805	34°40'48"	100°47'00"	Earth	Low	Hall-Donley	Water Dist
Hall	No 102 Dm							
Hall	Lakeview WS SCS Site	TX04806	34°40'42"	100°46'06"	Earth	Low	Hall-Donley	Water Dist
Hall	No 103 Dm							
Hall	Lakeview WS SCS Site	TX04942	34°41'30"	100°44'12"	Earth	Low	Hall-Donley	Water Dist
Hall	No 105E D							
Hall	Lakeview WS SCS Site	TX05943	34°41'30"	100°45'06"	Earth	Low	Hall-Donley	Water Dist
Hall	No 105W D							
Hall	Lakeview WS SCS Site	TX05944	34°40'42"	100°45'06"	Earth	Significant	Hall-Donley	Water Dist
Hall	No 106 Dm							
Hall	Lakeview WS SCS Site	TX04777	34°43'00"	100°43'30"	Earth	Low	Hall-Donley	Water Dist
Hall	No 12 Dam							
Hall	Lakeview WS SCS Site	TX04466	34°43'12"	100°46'48"	Earth	Low	Hall-Donley	Water Dist
Hall	No 7							
Hall	Lakeview WS SCS Site	TX04776	34°42'48"	100°44'00"	Earth	Low	Hall-Donley	Water Dist
Hall	No. 11 Dm							
Hall	Lane Dam No. 1	TX03716	34°25'12"	100°49'30"	Earth	Low	John Deaver	Private
Hall	Lane Dam No. 2	TX06360	32°25'06"	100°49'36"	Earth	Low	Billy J. Lane, Et	Private
Hall	Melcher GSS	TX06297	34°44'00"	100°42'12"	Earth	Low	Lawrence Melcher	Private
Hall	lakeview WS SCS Site	TX05795	34°43'00"	100°42'36"	Earth	High	Hall-Donley	Water Dist
Hamilton	13 Dam							
Hamilton	Caldwell Lake No 1	TX04951	31°31'06"	98°13'00"	Earth	Low	Ruby Caldwell	Private
Hamilton	Dam							
Hamilton	Caldwell Lake No 2	TX04952	31°30'42"	98°13'12"	Earth	Low	Ruby Caldwell	Private
Hamilton	Dam							
Hamilton	Caldwell Lake No 3	TX04953	31°31'42"	98°15'42"	Earth	Low	James C. Caldwell	Private
Hamilton	Dam							
Hamilton	Fillingim Lake Dam	TX05797	31°56'42"	97°58'42"	Earth	Low	Derel Fillingim	Private
Hamilton	Hamilton City Lake	TX00788	31°42'06"	98°04'48"	Earth	High	City of Hamilton	Local Govt
Hamilton	Dam							
Hamilton	Hamilton Low Water	TX05827	31°42'54"	98°01'06"	Gravity	Low	Upper Leon River	Water Dist
Hamilton	Lake Dam							
Hamilton	Harris Dam	TX04949	31°45'42"	98°05'42"	Earth	Low	Johnny B Harris	Private
Hamilton	Hunt Lake Dam	TX04955	31°30'36"	98°19'06"	Earth	Low	J D Hunt	Private
Hamilton	Joseph Lake Dam	TX04950	31°43'06"	98°10'54"	Earth	Low	Tom Joseph	Private

12/10/93

State of Texas Inventory of Dams

County	Dam Name	Dam No.	Latitude	Longitude	Dam Type	Hazard	Contact	Contact Type
Hamilton	McCasland Lake Dam	TX04954	31°32'42"	98°21'18"	Earth	Low	McCasland Farms,	Private
Hamilton	Pecan Creek WS SCS Site 2 Dam	TX04467	31°41'06"	98°07'54"	Earth	High	City of Hamilton	Local Govt
Hamilton	Pecan Creek WS SCS Site 3 Dam	TX04704	31°41'36"	98°07'42"	Earth	High	City of Hamilton	Local Govt
Hamilton	Pecan Creek WS SCS Site 4 Dam	TX04906	31°42'00"	98°04'54"	Earth	High	City of Hamilton	Local Govt
Hamilton	Pecan Creek WS SCS Site 5 Dam	TX04705	31°42'24"	98°07'54"	Earth	High	City of Hamilton	Local Govt
Hamilton	Stevens Lake Dam	TX04960	31°42'18"	97°48'00"	Earth	Low	C E Stevens	Private
Hamilton	Upper Bosque River Site 28 Dam	TX00789	31°57'48"	98°06'00"	Earth	Low	City of Hamilton	Local Govt
Hansford	Alexander Pond Dam	TX05909	36°30'00"	101°10'00"	Earth	Low	Wo Alexander	Private
Hansford	Cargill Industries Lake Dam	TX05619	36°17'24"	101°17'30"	Earth	Low	Cargill Industries	Private
Hansford	Collier Lake Dam	TX05616	36°26'12"	101°16'30"	Earth	Low	Collier	Private
Hansford	Palo Duro Dam	TX06400	36°21'42"	101°09'48"	Earth	High	Palo Duro River	River Auth
Hansford	Steji Lake Dam	TX05614	36°25'06"	101°31'30"	Earth	Low	Jane Stevi	Private
Hansford	Venneman Lake Dam	TX05618	36°25'24"	101°17'12"	Earth	Low	Hattie Venneman	Private
Hardeman	Big Pond Dam	TX04303	34°07'36"	99°45'00"	Earth	Low	Texas Parks and	State
Hardeman	City of Quanah Lake Dam	TX05256	34°17'54"	99°43'42"	Earth	Low	City of Quanah	Local Govt
Hardeman	Fowler Dam	TX06046	34°08'12"	99°35'48"	Earth	Low	Charles Fowler	Private
Hardeman	Lake Copper Breaks Dam	TX04304	34°06'18"	99°44'54"	Earth	Low	Texas Parks and	State
Hardeman	Lake Pauline Dam	TX03814	34°15'00"	99°40'18"	Earth	Significant	West Texas	Pub Utility
Hardeman	Mrs J H Williams Ranch Lake Dm	TX03813	34°09'48"	99°41'00"	Earth	Low	Mrs J H Williams	Private
Hardeman	Quanah Ctry Clb North Lake Dam	TX05257	34°20'24"	99°42'54"	Earth	Low	Quanah Country Club	Private
Hardeman	Quanah Ctry Clb South Lake Dam	TX05258	34°20'00"	99°42'48"	Earth	Low	Quanah Country Club	Private
Hardeman	Williams Lake Dam	TX05259	34°10'12"	99°41'48"	Earth	Low	J&J Ranch	Private
Hardin	Lake Kimble Dam	TX03743	30°30'36"	94°26'18"	Earth	Low	Recreation World	Private
Harris	Adams Lake Dam	TX03392	30°07'24"	95°54'48"	Earth	Low	Bud Adams Ranches,	Private
Harris	Addicks Dam	TX00018	29°47'30"	95°37'24"	Earth, Gravity	High	Corps of	Federal
Harris	Barker Dam	TX00019	29°46'12"	95°38'48"	Earth, Gravity	High	Corps of	Federal
Harris	Bremer Farm Dam	TX03388	30°02'12"	95°51'30"	Earth	Low	Hazel D Bremer	Private
Harris	Buckhorn Lake Dam	TX04391	29°53'12"	95°07'00"	Earth	Low	George W. Faulkner	Private
Harris	Cedar Bayou Lake Dam	TX03397	29°53'12"	95°59'30"	Earth	Low	Gene Brown	Private
Harris	Chudleigh Farms Dam No 1	TX03403	29°58'18"	95°47'12"	Earth	Low	Chudleigh Farms Inc	Private
Harris	Chudleigh Farms Dam No 2	TX03404	29°58'36"	95°47'12"	Earth	Significant	Chudleigh Farms Inc	Private
Harris	Cook Levee	TX06277	29°51'06"	95°48'18"	Earth	Low	P V Cook	Private
Harris	Cypress Farms Lake No 1 Dam	TX03409	29°56'00"	95°44'24"	Earth	Significant	Cypress Farms	Private
Harris	Cypress Farms Lake No 1 Dam	TX03409	29°56'00"	95°44'24"	Earth	Significant	Cypress Farms	Private
Harris	Cypress Farms Lake No 2 Dam	TX03410	29°55'54"	95°43'36"	Earth	Low	Cypress Farms	Private
Harris	Dennison Lake Dam	TX03391	30°00'24"	95°52'36"	Earth	Low	A S Dennison	Earth
Harris	Fisher Lake Dam	TX03406	29°58'42"	95°48'42"	Earth	Low	H. E. Fisher	Private
Harris	Hegar Brothers Lake	TX03389	30°03'12"	95°50'00"	Earth	Low	Hegar Brothers	Private

12/10/93

State of Texas Inventory of Dams

County	Dam Name	Dam No.	Latitude	Longitude	Dam Type	Hazard	Contact	Contact Type
Harris	Dam							
Harris	Hegar Lake Dam	TX03408	29°54'30"	95°44'12"	Earth	Significant	L H Hegar	Private
Harris	Highlands Reservoir Dam	TX03414	29°49'24"	95°01'24"	Earth	High	San Jacinto River	River Auth
Harris	House Lake Dam	TX03405	29°59'12"	95°48'00"	Earth	Low	Calvin House	Private
Harris	Japhet Lake Dam	TX03393	30°07'48"	95°55'54"	Earth	Low	E. C. Japhet	Private
Harris	Kelso Dam	TX06368	29°43'42"	98°49'54"	Earth	Low	Robert Kelso	Private
Harris	Lake Houston Dam	TX03416	29°55'12"	95°07'54"	Earth, Concrete,	High	City of Houston	Local Govt
Harris	Logenbaugh Levee	TX06278	29°53'42"	95°49'42"	Earth	Low	Logenbaugh Estate	Private
Harris	Lynch Lake Dam	TX03394	30°07'42"	95°55'18"	Earth	Low	Bud Adams Ranches,	Private
Harris	Lynchburg Reservoir Dam	TX03413	29°46'00"	95°04'24"	Earth	High	City of Houston	Local Govt
Harris	Marshall Dam	TX03412	29°59'24"	95°33'36"	Earth	Significant	Douglas B Marshall	Private
Harris	Nelson Levee	TX03395	29°35'36"	95°15'42"	Earth	Low	Nelson Irrigation	Private
Harris	Ramey Lake Dam	TX05858	29°57'24"	95°47'24"	Earth	Low	Alta G. Logenbaugh	Private
Harris	Rest Pond Dam	TX05860	29°56'30"	95°48'18"	Earth	Low	Alta G. Logenbaugh	Private
Harris	Seaberg Levee No 1	TX03387	30°01'36"	95°03'24"	Earth	Low	R. A. Seaburg, ET	Private
Harris	Seaberg Levee No 2	TX03386	30°01'48"	95°03'18"	Earth	Low	R. A. Seaburg, ET	Private
Harris	Seaberg Reservoir #3 Dam	TX03384	30°00'18"	95°04'18"	Earth	Low	Roy Seaberg	Private
Harris	Seaberg Reservoir #4 Dam	TX03385	30°01'48"	95°03'12"	Earth	Low	Roy Seaberg	Private
Harris	Sheldon Reservoir Dam	TX03415	29°51'12"	95°10'00"	Earth	High	Texas Parks and	State
Harris	Sludge Fill Pond Levee No 1	TX04819	29°53'00"	95°06'06"	Earth	Low	St Regis Paper	Private
Harris	Sludge Pond Levee No 1	TX04820	29°52'42"	95°05'42"	Earth	Low	Champion	Private
Harris	Sludge Pond Levee No 2	TX04821	29°52'54"	95°05'48"	Earth	Low	Champion	Private
Harris	Smith Lake No 1 Dam	TX03400	29°59'24"	95°45'24"	Earth	Significant	R. E. Smith	Private
Harris	Smith Lake No 2 Dam	TX03401	29°58'36"	95°45'42"	Earth	Significant	R. E. Smith	Private
Harris	Smith Lake No 3 Dam	TX03402	29°59'12"	95°46'54"	Earth	Significant	R. E. Smith	Private
Harris	Smith Lake No 3 Dam	TX03402	29°59'12"	95°46'54"	Earth	Significant	R. E. Smith	Private
Harris	Southard Lake Dam	TX03390	30°01'06"	95°50'42"	Earth	Significant	Ira Southard	Private
Harris	Teal Lake Dam	TX05859	29°57'18"	95°47'48"	Earth	Low	Alta G. Logenbaugh	Private
Harris	Tucker Lake Dam	TX03396	29°46'00"	95°47'12"	Earth	Low	Owner Unknown	Private
Harris	Warren Lake Dam	TX03398	29°58'36"	95°50'30"	Earth	Significant	Warren Ranch	Private
Harris	Wood Lake Dam	TX03407	29°58'18"	95°48'42"	Earth	Low	W. K. Wood	Private
Harrison	Barnes Dam	TX03578	32°35'24"	94°30'24"	Earth	Low	Clarence W. Barnes	Private
Harrison	Big Lake, No. 1 Dam	TX03581	32°35'06"	94°39'30"	Earth	Low	V. A. Clements,	Private
Harrison	Big Rock Dam	TX03574	32°34'00"	94°34'30"	Earth	Significant	James Visage	Private
Harrison	Bitner Lake Dam	TX09015	32°36'12"	94°40'12"	Earth	Low	Joseph Bitner	Private
Harrison	Blocker Lake Dam	TX03563	32°35'42"	94°09'18"	Earth	Low	Blocker Estate- CM	Private
Harrison	Bluff Spring Lake Dam	TX05184	32°42'18"	94°41'00"	Earth	Low	Davidson Foundation	Private
Harrison	Brandy Branch Cooling Pond Dam	TX04833	32°25'48"	94°29'06"	Earth	Low	Southwestern	Public Uty
Harrison	C Ranch Lake Dam	TX03559	32°25'00"	94°17'30"	Earth	Low	Thomas G Cadenhead	Private
Harrison	C Ranch Lake Dam	TX03559	32°25'00"	94°17'30"	Earth	Low	Thomas G Cadenhead	Private
Harrison	Clearview Lake Dam	TX05186	32°28'54"	94°05'12"	Earth	Low	Winston Taylor	Private
Harrison	Clements Dam No 4	TX03580	32°34'48"	94°39'54"	Earth	Low	V. A. Clements, Jr.	Private
Harrison	Dam B-15	TX06413	34°25'30"	94°32'12"	Earth	Significant	The Sabine Mining	Private
Harrison	Ferguson Lake Dam	TX03557	32°25'48"	94°41'18"	Earth	Low	Texas Eastman	Private

State of Texas Inventory of Dams

County	Dam Name	Dam No.	Latitude	Longitude	Dam Type	Hazard	Contact	Contact Type
Harrison	Fern Lake Dam	TX03570	32°38'18"	94°17'24"	Earth	Low	Fern Lake Hunt &	Private
Harrison	Franklin Lake Dam	TX03579	32°36'12"	94°39'24"	Earth	Low	Owner Unknown	Private
Harrison	Harris Back Lake Dam	TX04877	32°33'24"	94°20'36"	Earth	High	Mrs. J. Harris and	Private
Harrison	Harris Front Lake Dam	TX04876	32°33'24"	94°20'48"	Earth	High	Mrs. J. Harris and	Private
Harrison	Highland Lake Dam	TX03571	32°39'30"	94°17'30"	Earth	Low	Gordon Johnston	Private
Harrison	Highway Lake Dam A	TX03575	32°30'24"	94°36'54"	Earth	Significant	Highway Lakes	Private
Harrison	Highway Lake Dam B	TX03576	32°30'12"	94°36'54"	Earth	Significant	Highway Lakes	Private
Harrison	Highway Lakes Dam C	TX03577	32°30'06"	94°37'00"	Earth	Low	James Elvyn Utz	Private
Harrison	Holmes Dam	TX03569	32°36'06"	94°21'48"	Earth	Low	City of Marshall	Local Gov.
Harrison	Johnston Dam No 1	TX03558	32°29'00"	94°40'24"	Earth	Low	Gordon C Johnston	Private
Harrison	Lake Deerwood Dam	TX03582	32°42'48"	94°33'36"	Earth	Significant	Lake Deerwood	Private
Harrison	Lake Margaret Dam	TX03572	32°39'06"	94°17'18"	Earth	Low	Ross and Peggy	Private
Harrison	Lake Shadowood Dam	TX03568	32°36'36"	94°17'18"	Earth	Low	Allen-Ware, Inc.	Private
Harrison	Lowry Lake Dam	TX03561	32°29'30"	94°29'30"	Earth	Significant	Uriah C. Lowry	Private
Harrison	Marshall Lakeside Country Club	Low	32°34'06"	94°17'30"	TX04346	Private	Marshall Lakeside	Private
Harrison	Mason Lake Levee	TX04799	32°24'30"	94°38'00"	Earth	Private	Texas Eastman	Private
Harrison	Mitchell Lake Dam	TX03566	32°38'12"	94°11'30"	Earth	Low	Ovis D. Mitchell	Private
Harrison	Nesbitt Lake Dam	TX05872	32°36'30"	94°25'30"	Earth	Low	Roy Nesbitt	Private
Harrison	Rogers Lake Dam	TX03562	32°30'12"	94°10'36"	Earth	Significant	Web Rogers, Jr., Et	Private
Harrison	Roy Nesbitt Pond Dam	TX05934	32°36'00"	94°25'30"	Earth	Low	Roy Nesbitt	Private
Harrison	Roy Nesbitt Pond Dam	TX05934	32°36'00"	94°25'30"	Earth	Low	Roy Nesbitt	Private
Harrison	Sabine Mining Comp C-B Dam	TX06310	32°28'00"	94°31'00"	Earth	Low	Sabine Mining	Private
Harrison	Sanders Lake Dam	TX03573	32°41'00"	94°17'48"	Earth	Low	Ruth Sanders	Private
Harrison	Satterwhite Ranch Lake Dam	TX03583	32°45'36"	94°40'36"	Earth	Low	Nolan Satterwhite	Private
Harrison	Scottsville Lake Dam	TX03564	32°31'42"	94°14'12"	Earth	Significant	Edwin L. Baker	Private
Harrison	Skelly Lake Dam	TX03555	32°29'06"	94°41'54"	Earth	High	Pinecrest Country	Private
Harrison	Snider Lake Dam	TX05185	32°34'36"	94°22'24"	Earth	Low	Ronald L. Snider	Private
Harrison	Tanyard Lake Dam	TX03556	32°25'54"	94°40'48"	Earth	Low	Texas Eastman	Private
Harrison	Taylor Lake Dam	TX03567	32°38'36"	94°13'30"	Earth	Low	T. J. Taylor	Private
Harrison	Veerhalen Lake Dam	TX03565	32°32'06"	94°13'18"	Earth	Low	Verhalen Property	Private
Harrison	White Lake Dam	TX03560	32°29'24"	94°29'30"	Earth	Low	Will H White	Private
Hartley	Martha Houghton Lake No 1 Dam	TX03748	35°41'30"	102°44'30"	Earth	Low	Martha Houghton	Private
Hartley	Martha Houghton Lake No 3 Dam	TX03745	35°42'36"	102°45'36"	Earth	Low	Martha Houghton	Private
Hartley	Martha Houghton Lake No 4 Dam	TX03744	35°42'36"	102°45'30"	Earth	Low	Martha Houghton	Private
Hartley	New Tank Dam	TX03747	35°39'36"	102°44'30"	Earth	Low	Martha Houghton	Private
Hartley	Rita Blanca Creek Reservoir Dam	TX03746	36°01'30"	102°29'54"	Earth	Significant	Hartley-Dallam	Local Govt
Haskell	Bettis Lake Dam	TX03782	32°57'48"	99°44'12"	Earth	Low	Will Z Bettis Est	Private
Haskell	Elm Creek Tank Dam	TX03780	33°15'12"	99°30'24"	Earth	Low	Throckmorton Land &	Private
Haskell	Harlan Weinert Lake Dam	TX03781	33°19'30"	99°41'00"	Earth	Low	Beatrice Weinert	Private
Haskell	Haskell Club Dam	TX03779	33°11'06"	99°42'00"	Earth	Low	Haskell County	Private
Haskell	Lake Stamford Dam	TX03778	33°04'18"	99°33'36"	Earth	Low	City of Stamford	Local Gov
Haskell	Pea Ridge Tank Dam	TX03777	33°14'36"	99°28'30"	Earth	Low	Throckmorton Land &	Private
Hays	Alexander Lake Dam	TX05630	29°58'30"	97°52'24"	Earth	Low	Bobby J Alexander	Private
Hays	Alexander Lake dam	TX05630	29°58'30"	97°52'24"	Earth	Low	Bobby J Alexander	Private
Hays	Aquarena Dam	TX01588	29°53'24"	97°56'00"	Rockfill	Significant	Aquarena Springs	Private

12/10/93

State of Texas Inventory of Dams

County	Dam Name	Dam No.	Latitude	Longitude	Dam Type	Hazard	Contact	Contact Type
Hays	Barron Lake Dam	TX01581	30°01'36"	97°48'00"	Earth	Low	Frank C Barron Et	Private
Hays	Big Dam	TX04658	30°02'36"	98°08'48"	Earth	High	Woodcreek Resort	Private
Hays	Boy Scout Dam	TX04393	29°57'18"	98°10'06"	Gravity	Low	Sam Houston Area	Private
Hays	Brown Ranch Dam	TX01583	30°06'18"	97°59'36"	Earth	Low	J. E. Brown	Private
Hays	Clear Lake Dam	TX01594	29°59'06"	98°09'24"	Earth	Low	Newton B Thompson	Private
Hays	Hays County Park Lake Dam	TX04659	29°56'24"	97°54'06"	Gravity	Low	Hays County	Local Gov
Hays	Hog Creek Dam	TX09006	30°01'18"	98°07'00"	Earth	High	Woodcreek Resort	Private
Hays	Jim Land Company Lake No 1 Dam	TX01580	30°00'36"	97°47'54"	Earth	Low	Jan Land Company,	Private
Hays	John F Baugh Dam	TX01585	29°50'54"	97°54'00"	Earth	Low	Barbara Baugh	Private
Hays	M D Heatly Dam	TX01592	29°57'12"	97°49'24"	Earth	Low	W D Heatly	Private
Hays	Pierce Lake Dam	TX01593	29°59'48"	98°11'12"	Earth	Low	Lewis L. Pierce	Private
Hays	Plum Creek Ws Scs Site 1 Dam	TX01582	30°01'12"	97°52'42"	Earth	Significant	Plum Creek	Soil,WtrCD
Hays	Plum Creek Ws Scs Site 10 Dam	TX01577	30°03'48"	97°48'00"	Earth	Low	Plum Creek	Soil,WtrCD
Hays	Plum Creek Ws Scs Site 11 Dam	TX01578	30°02'48"	97°46'30"	Earth	Low	Plum Creek	Soil,WtrCD
Hays	Plum Creek Ws Scs Site 12 Dam	TX01579	30°02'06"	97°46'18"	Earth	Low	Plum Creek	Soil&WtrCD
Hays	Plum Creek Ws Scs Site 16 Dam	TX04657	30°00'12"	97°44'24"	Earth	Low	Plum Creek	Soil,WtrCD
Hays	Plum Creek Ws Scs Site 2 Dam	TX01589	29°59'06"	97°51'24"	Earth	High	Plum Creek	Soil,WtrCD
Hays	Plum Creek Ws Scs Site 3 Dam	TX01590	29°58'42"	97°51'24"	Earth	High	Plum Creek	Soil,WtrCD
Hays	Plum Creek Ws Scs Site 4 Dam	TX01591	29°57'24"	97°49'12"	Earth	High	Plum Creek	Soil,WtrCD
Hays	Plum Creek Ws Scs Site 5 Dam	TX01575	30°00'06"	97°50'18"	Earth	High	Plum Creek	Soil,WtrCD
Hays	Plum Creek Ws Scs Site 6 Dam	TX01576	30°00'06"	97°49'18"	Earth	High	Plum Creek	Soil,WtrCD
Hays	Plum Creek Ws Scs Site 7 Dam	TX04711	29°58'06"	97°47'42"	Earth	High	Plum Creek	Soil,WtrCD
Hays	Purola Lake Dam	TX04660	30°17'12"	98°09'54"	Earth	Significant	Forty-Five Corp	Private
Hays	Reeves Lake Dam	TX01574	30°11'48"	98°11'48"	Earth	Low	Roy Reeves	Private
Hays	San Marcos State Fish Hatchery	TX06338	29°51'36"	97°56'00"	Earth	High	Texas Parks and	State
Hays	Scrutchin Lake Dam	TX01586	29°51'24"	97°55'24"	Earth	Low	Theodora Scrutchin	Private
Hays	Seven H Ranch Lake Dam	TX04661	30°06'06"	98°07'48"	Earth	Significant	Owner Unknown	Private
Hays	South Ridge Estates Lake Dam	TX04662	29°48'42"	97°58'48"	Earth	Significant	Leonard Parker	Private
Hays	Upper San Marcos River Site No	TX06328	29°56'00"	97°57'42"	Earth	High	Hays County	Local Govt
Hays	Upper San Marcos River Site No	TX06329	29°53'06"	98°01'54"	Earth	High	Hays County	Local Govt
Hays	Upper San Marcos River Ws Scs	TX05945	29°55'06"	97°58'24"	Earth	High	City of San Marcos	Local Govt
Hays	Upper San Marcos River Ws Scs	TX06432	29°54'24"	97°56'42"	Earth	Low	Comal-Hays	Soil,WtrCD
Hays	Webster Lake Dam	TX01587	29°47'54"	97°57'12"	Earth	Low	T. E. Webster	Private
Hays	York Creek Ws Scs	TX01584	29°46'36"	97°59'00"	Earth	Low	Hays County SWCD	Soil,WtrCD

State of Texas Inventory of Dams

County	Dam Name	Dam No.	Latitude	Longitude	Dam Type	Hazard	Contact	Contact Type
Hemphill	Site 5 Dam							
Hemphill	A B Webb GSS	TX06103	35°54'00"	100°29'30"	Earth	Low	Arthur Bud Webb	Private
Hemphill	Abraham Lake Dam	TX02519	35°47'42"	100°25'36"	Earth	Low	Malouf Abraham	Private
Hemphill	Arrington Lake Dam	TX05620	35°42'54"	100°29'42"	Earth	Low	J.A. Arrington	Private
Hemphill	Brainard Pond Dam	TX05905	35°55'12"	100°27'00"	Earth	Low	ESF Brainard	Private
Hemphill	C E Brown Dam No 1	TX06128	35°50'42"	100°23'00"	Earth	Low	C E Brown	Private
Hemphill	C E Brown Dam No 2	TX06129	35°51'36"	100°22'42"	Earth	Low	C E Brown	Private
Hemphill	C E Brown Dam No 3	TX06130	35°50'42"	100°21'48"	Earth	Low	C E Brown	Private
Hemphill	Campbell GSS	TX06127	35°49'00"	100°25'30"	Earth	Low	Jim Campbell	Private
Hemphill	Cleveland Lake Dam	TX02518	35°48'36"	100°17'00"	Earth	Low	David Cleveland	Private
Hemphill	Club Lake Dam	TX02526	35°55'12"	100°01'36"	Earth	Low	Jean Howe Kritzer	Private
Hemphill	Cook GSS	TX06118	35°47'24"	100°13'36"	Earth	Low	David Cook	Private
Hemphill	Detrixhe Dam	TX06107	36°03'00"	100°02'42"	Earth	Low	Dick Detrixhe	Private
Hemphill	Gilman Flowers Dam	TX06126	35°49'42"	100°23'30"	Earth	Low	Gilman Flowers	Private
Hemphill	John Wright Dam	TX06124	35°48'48"	100°15'30"	Earth	Low	John Wright	Private
Hemphill	Ken Gill GSS No 1	TX06036	35°43'24"	100°31'30"	Earth	Low	Ken Gill	Private
Hemphill	Kiker GSS No 1	TX06102	35°38'18"	100°05'12"	Earth	Low	Richard Kiker	Private
Hemphill	Kiker GSS No 2	TX06122	35°38'42"	100°05'30"	Earth	Low	Richard Kiker	Private
Hemphill	Kritzer Lake Dam	TX02520	35°52'18"	100°03'30"	Earth	Low	Jean Howe Kritzer	Private
Hemphill	Lake June Dam	TX02499	35°43'24"	100°07'48"	Earth	Low	Ted Alexander, Et	Private
Hemphill	Lake M K Brown Dam	TX02524	35°53'36"	100°10'42"	Earth	Low	William Bartlett Et	Private
Hemphill	Lake Marvin Dam	TX02525	35°53'00"	100°10'54"	Earth	Low	United States	Federal
Hemphill	McMordie GSS	TX06116	35°39'12"	100°08'54"	Earth	Low	John McMordie	Private
Hemphill	Meek GSS	TX06109	35°39'42"	100°25'36"	Earth	Low	J P Meek	Private
Hemphill	Morey Dam	TX06105	35°46'24"	100°05'36"	Earth	Low	Ray Morey	Private
Hemphill	Oasis Lake Dam	TX05617	35°54'54"	100°01'06"	Earth	Significant	Tom Marsh	Private
Hemphill	Quentin Issac Dam	TX06112	35°52'18"	100°30'48"	Earth	Low	Quentin Issac	Private
Hemphill	Riley Dam	TX06110	35°41'00"	100°12'18"	Earth	Low	Thomas Riley	Private
Hemphill	Tepe GSS	TX06120	35°47'30"	100°03'18"	Earth	Low	Bernie Tepe	Private
Hemphill	Upper Washita River	TX02527	35°43'18"	100°30'30"	Earth	Low	Hemphill County	Soil,WtrCD
Hemphill	Site 1 Dam							
Hemphill	Upper Washita River	TX02513	35°43'00"	100°18'48"	Earth	Low	Hemphill County	Soil,WtrCD
Hemphill	Site 10 Dm							
Hemphill	Upper Washita River	TX02514	35°44'12"	100°16'48"	Earth	Low	Hemphill County	Soil,WtrCD
Hemphill	Site 11 Dm							
Hemphill	Upper Washita River	TX02515	35°44'24"	100°16'30"	Earth	Low	Hemphill County	Soil,WtrCD
Hemphill	Site 12 Dm							
Hemphill	Upper Washita River	TX02490	35°44'42"	100°14'06"	Earth	Low	Hemphill County	Soil,WtrCD
Hemphill	Site 13 Dm							
Hemphill	Upper Washita River	TX02491	35°43'12"	100°14'54"	Earth	Low	Hemphill County	Soil,WtrCD
Hemphill	Site 14 Dm							
Hemphill	Upper Washita River	TX02492	35°43'06"	100°14'12"	Earth	Low	Hemphill County	Soil,WtrCD
Hemphill	Site 14A							
Hemphill	Upper Washita River	TX02523	35°45'24"	100°10'06"	Earth	Low	Hemphill County	Soil,WtrCD
Hemphill	Site 15A							
Hemphill	Upper Washita River	TX02493	35°44'54"	100°10'54"	Earth	Low	Hemphill County	Soil,WtrCD
Hemphill	Site 15Dam							
Hemphill	Upper Washita River	TX02504	35°37'12"	100°28'30"	Earth	Low	Hemphill County	Soil,WtrCD
Hemphill	Site 16Dam							
Hemphill	Upper Washita River	TX02505	35°43'06"	100°28'30"	Earth	Low	Hemphill County	Soil,WtrCD
Hemphill	Site 2 Dam							
Hemphill	Upper Washita River	TX02503	35°37'18"	100°19'18"	Earth	Low	Hemphill County	Soil,WtrCD
Hemphill	Site 22Dam							
Hemphill	Upper Washita River	TX02516	35°39'00"	100°17'24"	Earth	Low	Hemphill County	Soil,WtrCD

12/10/93

State of Texas Inventory of Dams

County	Dam Name	Dam No.	Latitude	Longitude	Dam Type	Hazard	Contact	Contact Type
Hemphill	Site 23A Upper Washita River	TX02517	35°38'36"	100°17'24"	Earth	Low	Hemphill County	Soil, WtrCD
Hemphill	Site 23B Upper Washita River	TX02494	35°39'54"	100°12'18"	Earth	Low	Hemphill County	Soil, WtrCD
Hemphill	Site 24Dam Upper Washita River	TX02495	35°41'24"	100°09'48"	Earth	Low	Hemphill County	Soil, WtrCD
Hemphill	Site 25Dam Upper Washita River	TX02496	35°43'00"	100°08'12"	Earth	Low	Hemphill County	Soil, WtrCD
Hemphill	Site 26Dam Upper Washita River	TX02497	35°44'18"	100°07'48"	Earth	Low	Hemphill County	Soil, WtrCD
Hemphill	Site 27Dam Upper Washita River	TX02498	35°42'48"	100°07'36"	Earth	Low	Hemphill County	Soil, WtrCD
Hemphill	Site 28Dam Upper Washita River	TX02521	35°45'12"	100°05'30"	Earth	Low	Hemphill County	Soil, WtrCD
Hemphill	Site 29Dam Upper Washita River	TX02506	35°43'36"	100°26'54"	Earth	Low	Hemphill County	Soil, WtrCD
Hemphill	Site 3 Dam Upper Washita River	TX02522	35°45'18"	100°02'48"	Earth	Low	Hemphill County	Soil, WtrCD
Hemphill	Site 30Dam Upper Washita River	TX02500	35°42'18"	100°02'06"	Earth	Low	Hemphill County	Soil, WtrCD
Hemphill	Site 31Dam Upper Washita River	TX02501	35°44'30"	100°00'12"	Earth	Low	Hemphill County	Soil, WtrCD
Hemphill	Site 32Dam Upper Washita River	TX02507	35°42'42"	100°25'42"	Earth	Low	Hemphill County	Soil, WtrCD
Hemphill	Site 4 Dam Upper Washita River	TX02502	35°38'00"	100°00'54"	Earth	Low	Hemphill County	Soil, WtrCD
Hemphill	Site 45Dam Upper Washita River	TX02508	35°42'12"	100°24'00"	Earth	Low	Hemphill County	Soil, WtrCD
Hemphill	Site 5 Dam Upper Washita River	TX02509	35°43'12"	100°23'54"	Earth	Low	Hemphill County	Soil, WtrCD
Hemphill	Site 6 Dam Upper Washita River	TX02510	35°41'24"	100°23'36"	Earth	Low	Hemphill County	Soil, WtrCD
Hemphill	Site 7 Dam Upper Washita River	TX02511	35°43'00"	100°22'00"	Earth	Low	Hemphill County	Soil, WtrCD
Hemphill	Site 8 Dam Upper Washita River	TX02512	35°44'36"	100°20'42"	Earth	Low	Hemphill County	Soil, WtrCD
Hemphill	Site 9 Dam Young Brothers GSS	TX06114	35°40'54"	100°08'18"	Earth	Low	Young Brothers	Private
Henderson	Abernathy Lake dam	TX05217	32°20'48"	96°03'00"	Earth	Low	Frank L. Abernathy	Private
Henderson	Adams Dam	TX06261	32°07'42"	95°47'30"	Earth	Low	Ray Adams	Private
Henderson	Adams Lake Dam	TX00208	32°08'12"	95°47'48"	Earth	Low	Adams	Private
Henderson	Alder Lake Dam	TX00196	32°05'36"	95°44'06"	Earth	Low	Rainbo Club, Inc.	Private
Henderson	Allen Lake Dam	TX06334	32°05'06"	95°53'36"	Earth	Low	Circle Ten Council,	Private
Henderson	Athens Fish & Game Club Lake	TX00220	32°14'06"	95°46'36"	Earth	Low	Athens Fish & Game	Private
Henderson	Bagley Lake Dam	TX00187	32°14'30"	95°30'42"	Earth	Low	R B Bagley	Private
Henderson	Big Lake Dam	TX00193	32°04'30"	95°44'00"	Earth	Low	John Schoellkopf &	Private
Henderson	Black Lake Dam	TX04342	32°04'12"	95°51'12"	Earth	Low	Koon Kreek Klub	Private
Henderson	Blueberry Lake	TX04763	32°04'12"	95°42'18"	Earth	Low	Fincastle Nursery	Private
Henderson	Bomer Lake Dam No. 2	TX06390	32°12'54"	95°47'24"	Earth	Low	Elton Bomer	Private
Henderson	Caddo Creek Lake Dam	TX00181	34°04'48"	95°38'12"	Earth	Significant	Vernon Calhoun	Private
Henderson	Cartwright Lake Dam	TX04341	32°02'48"	95°52'06"	Earth	Low	Koon Kreek Klub	Private
Henderson	Catfish Creek Ranch Lake Dam	TX00218	32°03'18"	95°48'00"	Earth	Low	Interfirst Bank of	Private

12/10/93

State of Texas Inventory of Dams

County	Dam Name	Dam No.	Latitude	Longitude	Dam Type	Hazard	Contact	Contact Type
Henderson	Cedar Creek SCS Site 143A Dam	TX05948	32°21'24"	96°00'00"	Earth	Significant	Trinity-Neches SWCD	Soil, WtrCD
Henderson	City Lake Dam	TX00238	32°09'36"	96°04'42"	Earth	Significant	City of Trinidad	Local Govt
Henderson	Coffman Lake Dam	TX06395	32°06'54"	95°42'54"	Earth	High	Barbara Murchison	Private
Henderson	Concord Ranch Lake Dam	TX06344	32°20'24"	95°30'24"	Earth	Low	James A. & Judith	Private
Henderson	Cox Lake Dam	TX00224	32°15'18"	95°51'36"	Earth	Low	Edwin L. Cox	Private
Henderson	Creslenn Ranch Dam	TX00235	32°02'18"	96°03'54"	Gravity	Low	Creslenn Ranch	Private
Henderson	Darby Farms Lake Dam	TX00211	32°09'12"	95°47'42"	Earth	Low	E B Darby	Private
Henderson	Dennis Lake Dam	TX00179	32°07'12"	95°44'30"	Earth	Low	James L. Toler	Private
Henderson	Dillard Lake Dam	TX00228	32°15'06"	95°45'42"	Earth	Low	Harold R Dillard	Private
Henderson	Dogwood Acres Lake Dam	TX00185	32°11'48"	95°42'06"	Earth	Low	Jimmie Smith	Private
Henderson	Dragert Lake Dam	TX00227	32°17'24"	95°47'36"	Earth	High	Edwin L. Cox, Jr.	Private
Henderson	East Laterals WS SCS Site 1Dam	TX00234	32°06'00"	96°00'42"	Earth	Low	Trinity-Neches SWCD	Soil, WtrCD
Henderson	East Laterals WS SCS Site 3Dam	TX00233	32°04'30"	96°00'36"	Earth	Low	Trinity-Neches SWCD	Soil, WtrCD
Henderson	East Laterals WS SCS Site 4Dam	TX00232	32°03'06"	96°00'06"	Earth	Low	Trinity-Neches SWCD	Soil, WtrCD
Henderson	East Ltrls Trinity Rvr Site 2	TX00207	32°05'54"	95°59'48"	Earth	Low	Trinity-Neches SWCD	Soil, WtrCD
Henderson	Echo Lake Dam	TX00180	32°14'36"	95°39'06"	Earth	Low	Echo Lake Property Owner Unknown	Private
Henderson	Echols Lake Dam	TX00231	32°15'18"	95°44'18"	Earth	Low		Private
Henderson	Fly-In-Lake Dam	TX00221	32°20'36"	95°52'42"	Earth	Low	Fly-In-Lake Inc,	Private
Henderson	Forest Grove Dam	TX04395	32°13'42"	95°57'54"	Earth	High	TU Electric	Pub Utility
Henderson	Frontier City Lake Dam	TX00190	32°13'18"	95°33'12"	Earth	Low	Thom-Heck Inc	Private
Henderson	Grass Lake Dam	TX04339	32°04'24"	95°43'18"	Earth	Low	John Schoellkopf	Private
Henderson	Greenbriar Lake Dam	TX00194	32°05'06"	95°44'30"	Earth	Low	W. G. Peavy	Private
Henderson	Hallmark Lake Dam	TX00186	32°06'12"	95°40'48"	Earth	Low	Leven M. Hallmark	Private
Henderson	Howeth Dam	TX06442	32°12'06"	95°38'48"	Earth	Low	Hal Howeth	Private
Henderson	Jim Toler Dam No 1	TX06160	32°07'42"	95°44'18"	Earth	Low	Lakewood Bank and	Private
Henderson	Joe B. Hogsett Dam	TX00237	32°10'48"	96°04'06"	Earth	High	Tarrant County WCID	Water Dist
Henderson	John Santerre Lake Dam	TX00239	32°19'18"	96°05'00"	Earth	Low	John Santerre	Private
Henderson	Jonsson Lake Dam	TX00200	32°04'00"	95°53'42"	Earth	Low	Circle Ten Council,	Earth
Henderson	Kidd Lake Dam	TX00183	32°14'00"	95°34'48"	Earth	Low	Jerry Q Kidd	Private
Henderson	Kline Lake Dam	TX00214	32°06'24"	95°57'18"	Earth	Low	Will Kline	Private
Henderson	Koon Creek Lake Dam	TX00204	32°02'18"	95°51'30"	Earth	Low	Koon Creek Klub	Private
Henderson	Ladenburger Lower Lake	TX05981	32°09'54"	95°51'24"	Earth	Significant	C. C. Ladenburger	Private
Henderson	Ladenburger Upper Lake	TX05982	32°09'42"	95°51'36"	Earth	Significant	C.C. Ladenburger	Private
Henderson	Lake Athens Dam	TX00182	32°12'18"	95°43'24"	Earth	Significant	Athens Municipal	Water Dist
Henderson	Lake Mawzy Dam	TX04396	32°04'18"	95°43'00"	Earth	Low	John Schoellkopf	Private
Henderson	Lee Lake Dam	TX00226	32°15'06"	95°50'54"	Earth	Low	R. H. Lee	Private
Henderson	Legion Lake Dam	TX09105	32°09'54"	94°47'54"	Earth	Low	American Legion	Private
Henderson	Leo A Smith Lake Dam	TX00191	32°05'18"	95°37'48"	Earth	Low	Leo A Smith	Private
Henderson	Little Caddo Creek Lake Dam	TX06421	32°04'30"	95°37'30"	Earth	Low	V.C. Cattle Company	Private
Henderson	Mabank City Lake Dam	TX00240	32°20'36"	96°05'06"	Earth	Low	McHenry Wallace	Private
Henderson	McElvaney Lake Dam	TX06335	32°05'12"	95°53'36"	Earth	Low	Circle Ten Council,	Private
Henderson	Mine Creek Reservoir	TX06324	32°04'54"	95°48'30"	Earth	High	B. Gill Clements	Private

12/10/93

State of Texas Inventory of Dams

County	Dam Name	Dam No.	Latitude	Longitude	Dam Type	Hazard	Contact	Contact Type
	Dam							
Henderson	Mixon Lake Dam	TX00192	32°06'12"	95°35'42"	Earth	Low	Mixon Investment	Private
Henderson	Monroe Dam	TX06407	32°12'24"	95°47'42"	Earth	Low	James Monroe	Private
Henderson	Moonshine Creek Dam No 1	TX04345	32°09'42"	95°47'06"	Earth	Low	Moonshine Creek	Private
Henderson	Moonshine Creek Dam No 2	TX04344	32°09'48"	95°47'06"	Earth	Low	Moonshine Creek	Private
Henderson	Murchison Lake Dam	TX00198	32°06'18"	95°51'24"	Earth	Significant	Circle Ten Council,	Private
Henderson	N. M. Jackson Dam	TX00222	32°16'30"	95°46'12"	Earth	Significant	N.M. Jackson	Private
Henderson	Nichols Lake Dam	TX00213	32°05'06"	95°54'42"	Earth	Low	James E. King	Private
Henderson	North Lake Dam	TX00188	32°05'36"	95°38'00"	Earth	Low	R Davis	Private
Henderson	North Nichols Lake Dam	TX00209	32°10'24"	95°47'54"	Earth	Low	Leonard Nichols	Private
Henderson	Old Lake Dam	TX00205	32°04'48"	95°50'30"	Earth	Significant	Koon Kreek Klub	Private
Henderson	Perryman Lake Dam	TX00199	32°04'48"	95°53'54"	Earth	Low	Circle Ten Council,	Private
Henderson	Rainbo Lake Dam	TX00195	32°05'24"	95°44'36"	Earth	Low	Rainbo Club, Inc.	Private
Henderson	Roberson Lake Dam	TX00230	32°16'24"	95°44'00"	Earth	Low	Robert W Roberson	Private
Henderson	Rodgers Lake Dam	TX00184	32°10'42"	95°35'48"	Earth	Low	Owner Unknown	Private
Henderson	Shelton Lake Dam	TX00206	32°05'30"	95°50'48"	Earth	Significant	Koon Kreek Klub	Private
Henderson	Site C Lake Dam	TX04340	32°04'12"	95°42'24"	Earth	Low	Fincastle Nursery	Private
Henderson	Slaughter Lake No 1 Dam	TX04343	32°05'42"	95°51'42"	Earth	Low	Koon Kreek Klub	Private
Henderson	Smith Lake Dam	TX00217	32°12'24"	95°47'42"	Earth	Low	James Monroe	Private
Henderson	South Nichols Lake Dam	TX00210	32°09'54"	95°48'00"	Earth	Low	Leonard Nichols	Private
Henderson	Soutter Lake Dam	TX00212	32°03'36"	95°46'00"	Earth	Low	A E Soutter	Private
Henderson	Sportsmans Lake Dam	TX00202	32°08'36"	94°52'24"	Earth	Low	Bill Green	Private
Henderson	Staway Ranch Lake Dam	TX00229	32°17'18"	95°40'48"	Earth	Significant	Mary N. Roberts	Private
Henderson	Stroube Dam No 1	TX04245	32°07'18"	95°51'24"	Earth	Low	Edwin L. Cox, Jr.	Private
Henderson	Stroube Dam No 2	TX04279	32°08'18"	95°51'12"	Earth	Low	Edwin L. Cox, Jr.	Private
Henderson	Tarr Pond Dam	TX00201	32°02'48"	95°53'24"	Earth	Low	W.P. Clements, Jr.	Private
Henderson	Terra Verde Lake Dam	TX00216	32°04'36"	95°49'48"	Earth	Low	C G Green	Private
Henderson	Tex Iron Inc Dam No 2	TX04893	32°08'00"	95°36'24"	Earth	Significant	Bruce and Dana	Private
Henderson	Tex-Iron Dam No. 1	TX06333	32°08'00"	95°36'12"	Earth	Significant	Bruce and Dana	Private
Henderson	Thomas Lake Dam	TX00223	32°18'42"	95°54'06"	Earth	Low	May L. Thomas	Private
Henderson	Tindel Lake Dam	TX00189	32°10'00"	95°39'54"	Earth	Low	Seabern Tindel	Private
Henderson	Tiner Lake Dam	TX00225	32°19'42"	95°51'42"	Earth	Low	Marshall Tiner	Private
Henderson	Trinidad Lake Dam	TX00236	32°06'42"	96°06'12"	Earth	Low	TU Electric	Pub Utility
Henderson	Triple S Ranch Lake Dam	TX00219	32°07'18"	95°52'30"	Earth	Low	Triple S Ranch Inc	Private
Henderson	Valley View Lake Dam	TX06396	32°14'18"	95°52'48"	Earth	Low	Edwin L. Cox, Jr.	Private
Henderson	White Lake Dam	TX00215	32°06'42"	95°53'42"	Earth	Low	Maurice White	Private
Henderson	Williams Dam	TX09090	32°21'00"	96°13'24"	Earth	Significant	Kenneth Williams	Private
Henderson	Wilson Lake Dam	TX00203	32°03'12"	95°52'12"	Earth	Low	Koon Kreek Klub	Private
Hidalgo	Boeye Reservoir Levee	TX03784	26°11'18"	98°14'48"	Earth	High	City of McAllen	Local Govt
Hidalgo	Carlson Lake Levee	TX03783	26°05'18"	98°14'24"	Earth	Low	Owner Unknown	Private
Hidalgo	Delta Lake Unit No 1 Levee	TX03791	26°24'54"	97°58'48"	Earth	High	Delta Lake	Water Dist
Hidalgo	Delta Lake Unit No 2 Levee	TX03790	26°25'48"	97°56'12"	Earth	Significant	Delta Lake	Water Dist
Hidalgo	Donna Reservoir No.	TX03785	26°08'48"	98°04'12"	Earth	Low	Donna Irrigation	Water Dist

12/10/93

State of Texas Inventory of Dams								
County	Dam Name	Dam No.	Latitude	Longitude	Dam Type	Hazard	Contact	Contact Type
Hidalgo	1 Levee Donna Reservoir No.	TX03786	26°09'06"	98°05'00"	Earth	Low	Donna Irrigation	Water Dist
Hidalgo	2 Levee Engelman Gardens	TX04830	26°22'12"	98°02'12"	Earth	Low	Engelman Irrigation	Water Dist
Hidalgo	Reservoir Lev Hargill Reservoir	TX05282	26°28'00"	98°00'42"	Earth	Low	Rio Farms	Private
Hidalgo	Levee Hidalgo ID #1	TX05936	26°20'00"	98°08'12"	Earth	High	Hidalgo County	Water Dist
Hidalgo	Reservoir Levee La Joya Lake Dam	TX03792	26°15'00"	98°29'54"	Earth	Significant	Hidalgo County	Water Dist
Hidalgo	Mercedes Dist Settling Basin D	TX04789	26°03'54"	97°53'36"	Earth	High	Mercedes Irrigation	Water Dist
Hidalgo	Northwest Reservoir Levee	TX05283	26°28'54"	98°02'30"	Earth	Low	Rio Farms	Private
Hidalgo	Penitas Lake Dam	TX03787	26°13'42"	98°25'30"	Earth	Low	T B Waite Jr	Private
Hidalgo	Retama Reservoir Levee	TX03793	26°23'00"	98°09'42"	Earth	Significant	Santa Cruz	Water Dist
Hidalgo	Valley Acres Reservoir	TX05975	26°14'54"	97°53'24"	Earth	Low	Valley Acres Water	Water Dist
Hill	Aquilla Dam	TX08004	31°54'48"	97°12'30"	Earth	High	Corps of	Federal
Hill	Aquilla-Hackberry Ck	TX04501	32°06'54"	97°10'48"	Earth	Significant	Aquilla-Hackberry	Soil, WtrCD
Hill	GSS 102 Aquilla-Hackberry Ck	TX04469	32°06'30"	97°10'48"	Earth	Significant	Aquilla-Hackberry	Soil, WtrCD
Hill	GSS 105 Aquilla-Hackberry Ck	TX04470	32°06'12"	97°11'00"	Earth	Significant	Aquilla-Hackberry	Soil, WtrCD
Hill	GSS 106 Aquilla-Hackberry Ck	TX04496	32°08'24"	97°13'30"	Earth	Low	Aquilla-Hackberry	Soil, WtrCD
Hill	GSS 11-2 Aquilla-Hackberry Ck	TX04497	32°07'18"	97°13'36"	Earth	Low	Aquilla-Hackberry	Soil, WtrCD
Hill	GSS 11-3 Aquilla-Hackberry Ck	TX04499	32°08'24"	97°12'06"	Earth	Signifcsnt	Aquilla-Hackberry	Soil, WtrCD
Hill	GSS 14-1 Aquilla-Hackberry Ck	TX04500	32°08'36"	97°11'30"	Earth	Low	Aquilla-Hackberry	Soil, WtrCD
Hill	GSS 14-2 Aquilla-Hackberry Ck	TX04471	32°04'24"	97°11'42"	Earth	Low	Aquilla-Hackberry	Soil, WtrCD
Hill	GSS 15-1 Aquilla-Hackberry Ck	TX04472	32°02'30"	97°10'42"	Earth	Low	Aquilla-Hackberry	Soil, WtrCD
Hill	GSS 20-1 Aquilla-Hackberry Ck	TX06480	32°03'06"	97°16'04"	Earth	Low	Aquilla-Hackberry	Soil, WtrCD
Hill	Site 10 Aquilla-Hackberry Ck	TX04498	32°04'54"	97°11'06"	Earth	Significant	Aquilla-Hackberry	Soil, WtrCD
Hill	Site 15 Aquilla-Hackberry Ck	TX04759	32°07'06"	97°05'18"	Earth	Low	Aquilla-Hackberry	Soil, WtrCD
Hill	Site 17 Aquilla-Hackberry Ck	TX04909	32°04'12"	97°08'00"	Earth	Significant	Aquilla-Hackberry	Soil, WtrCD
Hill	Site 19A Aquilla-Hackberry Ck	TX04493	32°10'36"	97°17'00"	Earth	Significant	Aquilla-Hackberry	Soil, WtrCD
Hill	Site 2 Dm Aquilla-Hackberry Ck	TX04586	32°01'42"	97°09'48"	Earth	Significant	Aquilla-Hackberry	Soil, WtrCD
Hill	Site 20 Aquilla-Hackberry Ck	TX05793	32°04'18"	97°04'36"	Earth	Significant	Aquilla-Hackberry	Soil, WtrCD
Hill	Site 21A Aquilla-Hackberry Ck	TX06481	32°01'08"	97°05'02"	Earth	High	Aquilla-Hackberry	Soil, WtrCD
Hill	Site 23A							

12/10/93

State of Texas Inventory of Dams

County	Dam Name	Dam No.	Latitude	Longitude	Dam Type	Hazard	Contact	Contact Type
Hill	Aquilla-Hackberry Ck Site 3 Dm	TX04494	32°08'48"	97°16'48"	Earth	Low	Aquilla-Hackberry	Soil,WtrCD
Hill	Aquilla-Hackberry Ck Site 6	TX04756	32°06'24"	97°16'48"	Earth	Low	Aquilla-Hackberry	Soil,WtrCD
Hill	Aquilla-Hackberry Ck Site 7	TX04757	32°05'18"	97°16'48"	Earth	Significant	Aquilla-Hackberry	Soil,WtrCD
Hill	Aquilla-Hackberry Ck Site 8 Dm	TX04495	32°04'48"	97°16'30"	Earth	Low	Aquilla-Hackberry	Soil,WtrCD
Hill	Aquilla-Hackberry Ck Site 9 Dm	TX04758	32°04'48"	97°16'24"	Earth	Low	Aquilla-Hackberry	Soil,WtrCD
Hill	Burnett Lake Dam	TX05413	31°46'12"	97°17'12"	Earth	Low	D. L. Burnett	Private
Hill	Burt GSS	TX06190	32°05'18"	97°13'30"	Earth	Low	Roland Burt	Private
Hill	Chambers Creek SCS Site 67A Dm	TX00456	32°11'42"	97°11'06"	Earth	Low	Hill	Soil,WtrCD
Hill	Chambers Creek SCS Site 68 Dam	TX04224	32°12'00"	97°11'06"	Earth	Significant	Hill	Soil,WtrCD
Hill	Chambers Creek SCS Site 72 Dam	TX00457	32°11'30"	97°07'36"	Earth	Low	Hill	Soil,WtrCD
Hill	Chambers Creek SCS Site 74 Dam	TX00460	32°14'00"	97°06'36"	Earth	Low	Hill	Soil,WtrCD
Hill	Chambers Creek SCS Site 67B Dam	TX00459	32°11'54"	97°11'12"	Earth	Low	Hill	Soil,WtrCD
Hill	Chambers Creek SCS Site 72-A Dm	TX00465	32°10'36"	97°06'00"	Earth	Low	Hill	Soil,WtrCD
Hill	Chambers Creek WS SCS Site 65A	TX00458	32°13'48"	97°12'06"	Earth	Low	Hill	Soil,WtrCD
Hill	Coffelt Lake No 2 Dam	TX00436	31°46'06"	97°13'54"	Earth	Low	Ralph L. Coffelt	Private
Hill	Galbraith Lake Dam	TX05411	31°52'12"	97°01'42"	Earth	Low	Fred Galbraith	Private
Hill	Gilmer & Walker Lake Dam	TX00467	32°08'18"	97°18'18"	Earth	Low	Gilmer & Walker	Private
Hill	Hillsboro Lake Park Dam	TX00455	32°01'30"	97°07'42"	Earth	Significant	Union Pacific	Private
Hill	Hopper GSS	TX06191	32°14'06"	97°07'36"	Earth	Low	J B Sandlin	Private
Hill	Hubbard Lake No 1 Dam	TX00424	31°49'30"	96°49'30"	Earth	Low	City of Hubbard	Local Govt
Hill	Hubbard Lake No 3 Dam	TX04399	31°49'36"	96°49'48"	Earth	Low	City of Hubbard	Local Govt
Hill	Hubbard Lake No 4 Dam	TX00423	31°49'48"	96°49'54"	Earth	Low	City of Hubbard	Local Govt
Hill	Hubbard Lake No 5 Dam	TX04850	31°50'00"	96°49'48"	Earth	Low	City of Hubbard	Local Govt
Hill	Isenberg Lake Dam	TX05409	32°03'36"	97°00'00"	Earth	Low	Charles Isenberg	Private
Hill	Keenan Lake No 1 Dam	TX05407	32°02'06"	97°24'30"	Earth	Low	Barry Keenan	Private
Hill	Keenan Lake No 2 Dam	TX05408	32°01'54"	97°24'18"	Earth	Low	Barry Keenan	Private
Hill	Kempshafer Lake Dam	TX05410	31°55'48"	96°57'42"	Earth	Low	Art Kempshafer	Private
Hill	Kennedy GSS	TX06192	31°54'12"	97°06'12"	Earth	Low	F G Kennedy	Private
Hill	Muesses GSS	TX06196	31°56'30"	96°51'06"	Earth	Low	M J Muesse	Private
Hill	Richland Creek OS SCS Site 42Dm	TX00439	32°07'24"	96°59'42"	Earth	Low	Hill	Soil,WtrCD
Hill	Richland Creek SCS Site 6A Dam	TX00433	31°49'12"	96°43'54"	Earth	Low	Hill	Soil,WtrCD
Hill	Richland Creek SCS Site 70 Dam	TX05774	31°57'00"	96°56'06"	Earth	Significant	Hill	Soil,WtrCD

12/10/93

State of Texas Inventory of Dams

County	Dam Name	Dam No.	Latitude	Longitude	Dam Type	Hazard	Contact	Contact Type
Hill	Richland Creek SCS Site 71A Dm	TX04630	31°57'42"	96°55'12"	Earth	Significant	Hill	Soil,WtrCD
Hill	Richland Creek SCS Site 72 Dam	TX04714	31°59'18"	97°02'30"	Earth	Significant	Hill	Soil,WtrCD
Hill	Richland Creek SCS Site 78 Dam	TX04225	31°54'24"	97°00'12"	Earth	Significant	Hill	Soil,WtrCD
Hill	Richland Creek SCS Site 80 Dam	TX04226	31°53'54"	96°58'42"	Earth	Significant	Hill	Soil,WtrCD
Hill	Richland Creek SCS Site 81 Dam	TX04227	31°53'42"	96°57'48"	Earth	Significant	Hill	Soil,WtrCD
Hill	Richland Creek SCS Site 82 Dam	TX04228	31°54'00"	96°56'48"	Earth	Significant	Hill	Soil,WtrCD
Hill	Richland Creek SCS Site 83 Dam	TX04229	31°54'06"	96°56'12"	Earth	Significant	Hill	Soil,WtrCD
Hill	Richland Creek SCS Site 86 Dam	TX04230	31°54'00"	96°54'42"	Earth	Significant	Hill	Soil,WtrCD
Hill	Richland Creek SCS Site 88 Dam	TX04231	31°54'12"	96°52'48"	Earth	Low	Hill	Soil,WtrCD
Hill	Richland Creek SCS Site 89 Dam	TX04232	31°53'48"	96°51'24"	Earth	Low	Hill	Soil,WtrCD
Hill	Richland Creek SCS Site 90 Dam	TX04233	31°53'06"	96°51'24"	Earth	Low	Hill	Soil,WtrCD
Hill	Richland Creek SCS Site 92A Dm	TX04473	31°49'00"	96°52'48"	Earth	Low	Hill	Soil,WtrCD
Hill	Richland Creek SCS Site 92C Dm	TX04631	31°49'24"	96°53'06"	Earth	Low	Hill	Soil,WtrCD
Hill	Richland Creek SCS Site 93 Dam	TX04234	31°50'18"	96°51'36"	Earth	Low	Hill	Soil,WtrCD
Hill	Richland Creek SCS Site 94 Dam	TX04235	31°51'36"	96°50'42"	Earth	Low	Hill	Soil,WtrCD
Hill	Richland Creek SCS Site87-A Dm	TX05775	31°53'30"	96°53'36"	Earth	Low	Hill	Soil,WtrCD
Hill	Richland Creek Site 91-A Dam	TX04754	31°52'24"	96°51'54"	Earth	Low	Hill	Soil,WtrCD
Hill	Richland Creek WS SCS Site1 Dm	TX00427	31°49'18"	96°47'30"	Earth	Low	Hill	Soil,WtrCD
Hill	Richland Creek WS SCS Site2 Dm	TX00425	31°49'36"	96°47'18"	Earth	Low	Hill	Soil,WtrCD
Hill	Richland Creek WS SCS Site3 Dm	TX00426	31°47'48"	96°46'42"	Earth	Low	Hill	Soil,WtrCD
Hill	Richland Creek WS SCS Site37Dm	TX00464	32°09'06"	97°03'54"	Earth	Low	Hill	Soil,WtrCD
Hill	Richland Creek WS SCS Site38Dm	TX00466	32°09'18"	97°02'42"	Earth	Low	Hill	Soil,WtrCD
Hill	Richland Creek WS SCS Site39Dm	TX00463	32°09'12"	97°01'24"	Earth	Low	Hill	Soil,WtrCD
Hill	Richland Creek WS SCS Site40Dm	TX00462	32°08'12"	97°01'48"	Earth	Low	Hill	Soil,WtrCD
Hill	Richland Creek WS SCS Site41Dm	TX00461	32°07'54"	97°00'06"	Earth	Low	Hill	Soil,WtrCD
Hill	Richland Creek WS SCS Site45Dm	TX00440	32°03'24"	96°54'48"	Earth	Low	Hill	Soil,WtrCD
Hill	Richland Creek WS SCS Site46Dm	TX00442	32°02'36"	96°54'00"	Earth	Low	Hill	Soil,WtrCD

12/10/93

State of Texas Inventory of Dams								
County	Dam Name	Dam No.	Latitude	Longitude	Dam Type	Hazard	Contact	Contact Type
Hill	Richland Creek WS SCS Site480m	TX00443	32°02'12"	96°53'18"	Earth	Low	Hill	Soil,WtrCD
Hill	Richland Creek WS SCS Site490m	TX00437	32°00'12"	96°51'24"	Earth	Low	Hill	Soil,WtrCD
Hill	Richland Creek WS SCS Site500m	TX00453	32°06'30"	97°02'12"	Earth	Low	Hill	Soil,WtrCD
Hill	Richland Creek WS SCS Site510m	TX00450	32°06'06"	97°02'18"	Earth	Low	Hill	Soil,WtrCD
Hill	Richland Creek WS SCS Site520m	TX00449	32°05'48"	97°02'00"	Earth	Low	Hill	Soil,WtrCD
Hill	Richland Creek WS SCS Site530m	TX00448	32°05'36"	97°00'54"	Earth	Low	Hill	Soil,WtrCD
Hill	Richland Creek WS SCS Site540m	TX00447	32°05'12"	97°01'30"	Earth	Low	Hill	Soil,WtrCD
Hill	Richland Creek WS SCS Site550m	TX00452	32°05'24"	97°00'36"	Earth	Low	Hill	Soil,WtrCD
Hill	Richland Creek WS SCS Site550m	TX00451	32°01'42"	97°00'24"	Earth	Low	Hill	Soil,WtrCD
Hill	Richland Creek WS SCS Site560m	TX00454	32°04'48"	97°00'12"	Earth	Low	Hill	Soil,WtrCD
Hill	Richland Creek WS SCS Site570m	TX00438	32°01'12"	96°54'36"	Earth	Low	Hill	Soil,WtrCD
Hill	Richland Creek WS SCS Site580m	TX00431	31°59'30"	96°53'00"	Earth	Low	Hill	Soil,WtrCd
Hill	Richland Creek WS SCS Site580m	TX00431	31°59'30"	96°53'00"	Earth	Low	Hill	Soil,WtrCd
Hill	Richland Creek WS SCS Site590m	TX00446	32°03'06"	97°02'24"	Earth	Low	Hill	Soil,WtrCD
Hill	Richland Creek WS SCS Site6 Dm	TX00434	31°49'42"	96°43'54"	Earth	Low	Hill	Soil,WtrCD
Hill	Richland Creek WS SCS Site600m	TX00445	32°03'12"	97°02'00"	Earth	Low	Hill	Soil,WtrCD
Hill	Richland Creek WS SCS Site610m	TX00444	32°02'18"	97°01'06"	Earth	Low	Hill	Soil,WtrCD
Hill	Richland Creek WS SCS Site630m	TX00441	32°00'00"	96°59'18"	Earth	Low	Hill	Soil,WtrCD
Hill	Richland Creek WS SCS Site650m	TX04712	31°59'06"	96°56'18"	Earth	Low	Hill	Soil,WtrCD
Hill	Richland Creek WS SCS Site660m	TX00432	31°59'00"	96°53'24"	Earth	Low	Hill	Soil,WtrCD
Hill	Richland Creek WS SCS Site680m	TX04713	31°58'18"	96°55'54"	Earth	Significant	Hill	Soil,WtrCD
Hill	S & H GSS	TX06195	31°52'42"	96°56'54"	Earth	Low	Stapleton &	Private
Hill	Stribling GSS No 2	TX06194	31°52'18"	97°12'18"	Earth	Low	John Stribling	Private
Hill	Tehuacana Creek SCS Site 7 Dam	TX00430	31°45'12"	96°57'30"	Earth	Low	McLennan and Hill	Local Govt
Hill	Tehuacana Creek SCS Site1 Dam	TX00429	31°49'12"	96°55'42"	Earth	Low	McLennan and Hill	Local Govt
Hill	Tehuacana Creek SCS Site1A Dam	TX00428	31°49'30"	96°55'48"	Earth	Low	McLennan and Hill	Local Govt
Hill	Tehuacana Creek WS SCS GSS 5-1	TX04468	31°53'06"	97°02'24"	Earth	Low	McLennan and Hill	Local Govt
Hill	Wright GSS	TX06193	32°14'24"	97°08'12"	Earth	Low	E W Wright Jr	Private
Hockley	Gordon Cobb Lake Dam	TX03801	33°43'54"	102°29'06"	Earth	Low	Gordon Cobb	Private

State of Texas Inventory of Dams

County	Dam Name	Dam No.	Latitude	Longitude	Dam Type	Hazard	Contact	Contact Type
Hood	Aldenhoven Lake Dam	TX05175	32°30'00"	97°58'18"	Earth	Low	Carl J. Aldenhoven	Private
Hood	Black Lake Dam	TX03959	32°30'36"	97°52'18"	Earth	Low	Jr Black	Private
Hood	Black Lake No 2 Dam	TX05169	32°30'12"	97°55'12"	Earth	Low	John R. Black	Private
Hood	Black Lake No 3 Dam	TX05170	32°30'54"	97°53'06"	Earth	Low	John R. Black	Private
Hood	Black Lake No 4 Dam	TX05171	32°31'54"	97°52'30"	Earth	Low	John R. Black	Private
Hood	Black Lake No 5 Dam	TX05172	32°31'12"	97°52'18"	Earth	Low	John R. Black	Private
Hood	Black Lake No 6 Dam	TX05173	32°31'42"	97°51'48"	Earth	Low	John R. Black	Private
Hood	Black Lake No 7 Dam	TX05174	32°26'54"	97°54'30"	Earth	Low	John R. Black	Private
Hood	Bowser Lake Dam	TX05211	32°24'36"	97°47'12"	Earth	Low	G W Bowser	Private
Hood	Bradley Lake Dam	TX05861	32°28'18"	97°47'24"	Earth	Low	Jimmy Bradley	Private
Hood	Bullman Pond Dam	TX03955	32°24'30"	97°59'24"	Earth	Low	C. J. Davidson	Private
Hood	Comanche Harbor Lake Dam	TX04489	32°24'30"	97°46'06"	Earth	High	Comanche Harbor	Private
Hood	Cooper Dam	TX08012	33°19'48"	98°37'30"	Earth	High	Corps of	Federal
Hood	De Cordova Bend Dam	TX03956	32°22'24"	97°41'18"	Gravity	High	Brazos River	River Auth
Hood	Ellaine Grande Ranch Lake Dam	TX04338	32°24'36"	97°37'42"	Earth	Significant	James F Broyles	Private
Hood	Engler Lake Dam	TX03960	32°29'36"	98°02'36"	Earth	High	Louis Engler	Private
Hood	Faulkner Dam	TX03954	32°23'18"	97°59'30"	Earth	Low	C. J. Davidson	Private
Hood	J. B. Randle Dam	TX03957	32°27'30"	97°40'54"	Earth	High	J.B. Randle	Private
Hood	North Crites Dam	TX04337	32°23'54"	97°59'36"	Earth	Low	C. J. Davidson	Private
Hood	Paluxy River WS SCS Site 16 Dm	TX04962	32°19'00"	97°56'48"	Earth	Low	Hood-Parker SWCD	Soil,WtrCD
Hood	Ruckers Creek WS SCS Site1 Dam	TX03958	32°31'36"	97°42'30"	Earth	Low	Hood-Parker SWCD	Soil,WtrCD
Hood	Seals Lake Dam	TX03953	32°14'30"	97°55'54"	Earth	Low	W. A. Seals	Private
Hood	Smelley Lake Dam	TX05210	32°31'24"	97°39'24"	Earth	Low	Richard Smelley	Private
Hood	Star Hollow Lake Dam	TX04401	32°27'48"	97°57'36"	Earth	High	M. Leonard	Private
Hood	Texas A&M Lake Dam	TX05208	32°22'12"	97°59'42"	Earth	Low	C. J. Davidson	Private
Hood	Walsh Lake Dam	TX05207	32°24'00"	97°38'00"	Earth	Low	Jim Walsh	Private
Hopkins	Berry Lake Dam	TX00649	33°07'00"	95°31'36"	Earth	Low	Charles M Berry Jr	Private
Hopkins	Camps Lake Dam	TX06359	33°05'12"	95°38'24"	Earth	Low	Dr. Harly H.	Private
Hopkins	Crush Lake Dam	TX00650	33°06'00"	95°30'42"	Earth	Low	Louisiana-Arkansas	Private
Hopkins	D A Jordan Estate Lake Dam	TX00668	33°16'24"	95°23'48"	Earth	Low	D. A. Jordan Estate	Private
Hopkins	Elberta Lake Dam	TX00647	33°03'12"	95°33'18"	Earth	Low	Elberta Lake Club	Private
Hopkins	Gamblin Lake Dam	TX00645	33°05'42"	95°24'54"	Earth	Low	C. P. Gamblin	Private
Hopkins	Goettsche Lake No. 1 Dam	TX09029	33°05'12"	95°38'30"	Earth	Low	Dr. Harly H.	Private
Hopkins	Gooding Lake Dam	TX00657	33°08'00"	95°30'54"	Earth	Low	Jack Gooding	Private
Hopkins	Helm Lake No 1 Dam	TX00658	33°07'48"	95°32'36"	Earth	Low	Walter Helm	Private
Hopkins	Helm Lake No 2 Dam	TX00659	33°08'18"	95°33'30"	Earth	Low	Walter Helm	Private
Hopkins	Helm Lake No 3 Dam	TX05415	33°08'06"	95°32'24"	Earth	Low	Walter Helm	Private
Hopkins	James R Beck Lake Dam	TX00656	33°08'30"	95°44'30"	Earth	Low	James R Beck	Private
Hopkins	Jennings Lake Dam	TX05416	33°05'48"	95°35'12"	Earth	Significant	Millard Bennett	Private
Hopkins	Johnson-Knight Lake Dam	TX06354	33°00'54"	95°44'36"	Earth	Low	Coy Johnston &	Private
Hopkins	Lake Coleman Dam	TX00661	33°07'54"	95°37'06"	Earth	High	City of Sulphur	Local Govt
Hopkins	Lake Sulphur Springs Dam	TX04356	33°10'24"	95°36'36"	Earth	High	City of Sulphur	Local Govt
Hopkins	Patterson Lake Dam	TX00670	33°13'12"	95°29'06"	Earth	Low	P. K. Patterson	Private
Hopkins	Railroad Pool Dam	TX00669	32°58'00"	95°18'36"	Earth	Low	D B Brown Estate	Private
Hopkins	Stanley Dam	TX09139	33°00'30"	95°40'54"	Earth	Low	John Stanley	Private

12/10/93

State of Texas Inventory of Dams

County	Dam Name	Dam No.	Latitude	Longitude	Dam Type	Hazard	Contact	Contact Type
Hopkins	Stewart Lake Dam	TX00648	33°06'42"	95°32'18"	Earth	Low	J Aud Stewart	Private
Hopkins	Sulphur Bluff Realty Phase I	TX05879	33°22'54"	95°18'54"	Earth	Low	Farms of Texas	Private
Hopkins	Sulphur Springs Ctry Club Dam	TX00660	33°08'36"	95°31'24"	Earth	Low	Sulphur Springs	Private
Hopkins	Tx No Name No 37 Dam	TX05412	33°02'48"	95°50'30"	Earth	Low	Unknown	Private
Hopkins	Tx No Name No 38 Dam	TX05414	33°03'12"	95°27'24"	Earth	Low	Unknown	Private
Hopkins	Tx No Name No 39 Dam	TX05417	33°08'24"	95°47'42"	Earth	Low	Unknown	Private
Hopkins	Tx No Name No 40 Dam	TX05418	33°08'12"	95°47'36"	Earth	Low	Unknown	Private
Hopkins	Upper Lake Fork Creek Site 12	TX00662	33°02'24"	95°50'42"	Earth	Low	Hopkins-Rains SWCD	Soil, WtrCD
Hopkins	Upper Lake Fork Creek Site 13	TX00665	33°02'18"	95°49'42"	Earth	Low	Hopkins-Rains SWCD	Soil, WtrCD
Hopkins	Upper Lake Fork Creek Site 14	TX00666	33°01'42"	95°49'18"	Earth	Low	Hopkins-Rains SWCD	Soil, WtrCD
Hopkins	Upper Lake Fork Creek Site 15A	TX04249	33°00'00"	95°50'06"	Earth	Low	Hopkins-Rains SWCD	Soil, WtrCD
Hopkins	Upper Lake Fork Creek Site 16B	TX04474	33°05'12"	95°45'24"	Earth	Low	Hopkins-Rains SWCD	Soil, WtrCD
Hopkins	Upper Lake Fork Creek Site 16C	TX04475	33°05'06"	95°44'48"	Earth	Low	Hopkins-Rains SWCD	Soil, WtrCD
Hopkins	Upper Lake Fork Creek Site 17	TX00654	33°03'48"	95°44'24"	Earth	Low	Hopkins-Rains SWCD	Soil, WtrCD
Hopkins	Upper Lake Fork Creek Site 18	TX00653	33°02'42"	95°44'24"	Earth	Low	Hopkins-Rains SWCD	Soil, WtrCD
Hopkins	Upper Lake Fork Creek Site 19	TX00652	33°02'18"	95°55'24"	Earth	Low	Hopkins-Rains SWCD	Soil, WtrCD
Hopkins	Upper Lake Fork Creek Site 21	TX00651	33°00'12"	95°44'24"	Earth	Low	Hopkins-Rains SWCD	Soil, WtrCD
Hopkins	Upper Lake Fork Creek Site 22	TX00664	32°59'54"	95°46'36"	Earth	Low	Hopkins-Rains SWCD	Soil, WtrCD
Hopkins	Upper Lake Fork Creek Site 23	TX00663	33°00'06"	95°46'06"	Earth	Low	Hopkins-Rains SWCD	Soil, WtrCD
Hopkins	Wholecattle Feeders Dam A	TX00667	33°15'06"	95°22'36"	Earth	Low	Wholecattle	Private
Hopkins	Wholecattle Feeders Dam B	TX00646	33°14'48"	95°22'48"	Earth	Low	Howard G. Collins	Private
Houston	Allday Dam	TX03274	31°16'36"	95°29'30"	Earth	Low	Edwin and Doris F	Private
Houston	Barfield Lake Dam	TX05134	31°28'30"	95°27'18"	Earth	Low	Edger B. Barfield	Private
Houston	Bill Huff Dam	TX03270	31°29'00"	95°32'18"	Earth	Low	Billy R Huff Et	Private
Houston	Bison Dam	TX03279	31°22'36"	95°26'24"	Earth	Low	Bison Development	Private
Houston	Broxson Lake Dam	TX05153	31°26'00"	95°20'18"	Earth	Low	George Broxson	Private
Houston	Clay Fulcher Dam	TX03260	31°11'54"	95°25'18"	Earth	Low	Clay W. S. Fulcher	Private
Houston	Cook Dam	TX03277	31°16'18"	95°23'18"	Earth	Low	George Loch Cook	Private
Houston	Coon Dam 1	TX03262	31°10'06"	95°43'30"	Earth	Low	J B Coon	Private
Houston	Coon Dam 2	TX03263	31°10'00"	95°42'36"	Earth	Low	J B Coon	Private
Houston	Dan Pennington Dam	TX03269	31°25'48"	95°32'48"	Earth	Low	Dan Pennington	Private
Houston	Eastham Reservoir Dam	TX03286	30°58'30"	95°40'00"	Earth	Low	Texas Department of	State
Houston	Frazier Lake Dam	TX03261	31°11'36"	95°20'24"	Earth	Low	L.D. Frazier	Private
Houston	Garden Lake Dam	TX03287	30°57'42"	95°36'48"	Earth	Low	Texas Department of	State
Houston	Grapeland Country Club Lake Dm	TX03283	31°30'48"	95°26'00"	Earth	Low	Grapeland Country	Private
Houston	Harold Goar Dam	TX0280	31°27'48"	95°29'42"	Earth	Low	Harold G. Goar, Jr	Private

State of Texas Inventory of Dams

County	Dam Name	Dam No.	Latitude	Longitude	Dam Type	Hazard	Contact	Contact Type
Houston	Houston County Lake Dam	TX03268	31°24'24"	95°36'18"	Earth	Low	Houston Co WCID No	Water Dist
Houston	Lake Brown Dam	TX05836	31°32'42"	95°30'18"	Earth	Low	Wyman & Nina Brown	Private
Houston	Lake Oliver Dam	TX03276	31°19'30"	95°29'00"	Earth	Significant	Charles Richard	Private
Houston	Lake Pennington Dam	TX03273	31°27'00"	95°33'36"	Earth	Low	Wayne Pennington	Private
Houston	Leider Lake Dam	TX03264	31°19'30"	95°31'24"	Earth	Significant	Lawrence A Leider	Private
Houston	M R Murchison Dam	TX03278	31°25'54"	95°29'12"	Earth	Low	M R Murchison	Private
Houston	Malibu Club Dam	TX03282	31°25'36"	95°00'18"	Earth	Low	Temple-Inland	Private
Houston	Marietta Dam	TX09064	31°19'36"	95°20'00"	Earth	Low	Ernest Marietta, Et	Private
Houston	Moore Lake Dam	TX03285	31°34'48"	95°18'24"	Earth	Low	Marshall L. Moore	Private
Houston	Northcutt Lake Dam	TX03275	31°16'36"	95°26'12"	Earth	Low	D R Northcutt	Private
Houston	Ratcliff Lake Dam	TX03281	31°23'12"	95°09'06"	Earth	Significant	United States	Federal
Houston	Skalicky Dam	TX03265	31°21'42"	95°30'30"	Earth	Low	Rose Skalicky	Private
Houston	Spring Crk Country Club Lke Dm	TX03267	31°22'06"	95°30'24"	Earth	Low	Spring Creek	Private
Houston	Warner Dam No 1	TX03272	31°29'48"	95°30'30"	Earth	Low	Luther E. Warner	Private
Houston	Warner Dam No 2	TX03271	31°28'54"	95°30'24"	Earth	Low	Luther E. Warner	Private
Houston	Westbrook Lake Dam	TX05154	31°13'42"	95°11'48"	Earth	Low	Edger B. Barfield	Private
Houston	Wilkins Dam	TX03284	31°33'30"	95°24'42"	Earth	Low	John A. Wilkins	Private
Houston	Wirt Lake Dam	TX03266	31°20'06"	95°32'42"	Earth	Low	George F Wirt	Private
Howard	Red Draw Dam	TX05949	32°13'48"	101°22'30"	Earth	High	Colorado River	Water Dist
Howard	Allen Lake Dam	TX03795	32°17'06"	101°17'00"	Earth	Low	Paul Allen	Private
Howard	Comanche Trail Lake Dam	TX03799	32°13'24"	101°28'18"	Earth	High	City of Big Spring	Local Govt
Howard	Garrett Lake Dam	TX03794	32°10'36"	101°18'24"	Earth	Low	Dorothy Garrett	Private
Howard	Iatan Lake Dam	TX03796	32°18'24"	101°14'48"	Earth	Low	Union Pacific	Private
Howard	Moss Creek Lake Dam	TX03798	32°14'30"	101°18'30"	Earth	High	Colorado River	Water Dist
Howard	Natural Dam	TX06028	32°13'06"	101°37'30"	Earth	High	Wilkinson Ranch	Private
Howard	Powell Lake Dam	TX03797	32°12'30"	101°16'00"	Earth	Low	Colorado River	Water Dist
Howard	Rankin Lake Dam	TX03800	32°13'42"	101°12'42"	Earth	Low	Walter V Rankin	Private
Howard	Refinery Dam	TX04800	32°15'36"	101°24'36"	Earth	Low	Cosden Oil &	Private
Hudspeth	Alamo Arroyo WS SCS Site 1 Dam	TX1948	31°28'24"	105°45'24"	Earth	High	Hudspeth County C & Soil,WtrCD	
Hudspeth	Alamo Arroyo WS SCS Site 3 Dam	TX01950	31°22'48"	105°51'42"	Earth	High	Hudspeth County C & Soil,WtrCD	
Hudspeth	Camp Rice Arroyo WS SCS Site 1	TX01942	31°19'12"	105°49'00"	Earth	High	Hudspeth County C & Soil,WtrCD	
Hudspeth	Diablo Arroyo WS SCS Site 1 Dm	TX01940	31°20'18"	105°42'48"	Earth	High	Hudspeth County C & Soil,WtrCD	
Hudspeth	Diablo Arroyo WS SCS Site 2 Dm	TX01943	31°15'18"	105°45'54"	Earth	High	Hudspeth County C & Soil,WtrCD	
Hudspeth	Fort Quitman Lake Dam No 1	TX01944	31°07'48"	105°39'24"	Earth	Low	Fort Quitman Land	Private
Hudspeth	Ft Quitman Lake Dam No 2	TX01945	31°07'30"	105°39'00"	Earth	Low	Fort Quitman Land	Private
Hudspeth	Gibson Dam	TX01947	30°50'18"	105°20'06"	Earth	Low	Hm Gibson Jr	Private
Hudspeth	Hitson C&L & Washburn Draws 2	TX05789	31°52'30"	105°15'00"	Earth	Low	El Paso-Hudspeth	Soil,WtrCD
Hudspeth	Hudspeth Co Reservoir No.2 Dam	TX06381	31°18'00"	105°53'06"	Earth	Low	Hudspeth County C & Soil,WtrCD	
Hudspeth	Macho Arroyo WS SCS Site 1 Dam	TX01946	31°10'48"	105°41'54"	Earth	Significant	El Paso-Hudspeth	Soil,WtrCD
Hudspeth	Madden Arroyo WS SCS Site1 Dam	TX01941	31°15'54"	105°40'06"	Earth	High	Hudspeth County C & Soil,WtrCD	

12/10/93

State of Texas Inventory of Dams								
County	Dam Name	Dam No.	Latitude	Longitude	Dam Type	Hazard	Contact	Contact Type
Hudspeth	Madden Lake Dam	TX05571	31°11'48"	105°45'18"	Earth	Significant	Unknown	Private
Hudspeth	TX No Name No 47		• : 0"	• : 0"				
Hudspeth	TX No Name No 47		• : 0"	• : 0"				
Hudspeth	TX No Name No 47 Dam	TX05573	31°18'00"	105°53'06"	Earth	Low	Unknown	Private
Hunt	Adams Lake Dam	TX00476	33°14'06"	95°56'06"	Earth	Low	Owner Unknown	Private
Hunt	Ashmore Lake Dam	TX00480	33°02'36"	96°07'18"	Earth	Low	Rodney Ashmore	Private
Hunt	Dry Creek Ranch Lake No 2 Dam	TX00478	32°57'36"	96°09'00"	Earth	Low	Dry Creek Ranch	Private
Hunt	Gavins Lake Dam	TX09004	33°03'48"	96°14'30"	Earth	Low	Troy Gavins	Private
Hunt	Greenville Club Lake Dam	TX00479	33°01'12"	96°01'36"	Earth	Low	Greenville Lake &	Private
Hunt	Greenville Reservoir No 1 Dam	TX05976	33°09'30"	96°06'42"	Earth	Low	City of Greenville	Local Govt
Hunt	Greenville Reservoir No 2 Dam	TX05977	33°09'24"	96°06'36"	Earth	Low	City of Greenville	Local Govt
Hunt	Greenville Reservoir No 3 Dam	TX00482	33°09'36"	96°06'30"	Earth	Low	City of Greenville	Local Govt
Hunt	Greenville Reservoir No 4 Dam	TX00481	33°09'30"	96°06'30"	Earth	High	City of Greenville	Local Govt
Hunt	Greenville Reservoir No 5 Dam	TX00483	33°09'24"	96°06'18"	Earth	High	City of Greenville	Local Govt
Hunt	Greenville Reservoir No 6 Dam	TX05978	33°10'24"	96°07'24"	Earth	Low	City of Greenville	Local Govt
Hunt	Hefley Lake Dam	TX00475	33°12'18"	95°54'36"	Earth	Low	Bill Hefley	Private
Hunt	Hutchins Dam	TX04842	33°07'48"	96°03'48"	Earth	Low	Mrs. Edgar Hutchins	Private
Hunt	Ivy Lake Dam	TX05342	32°57'24"	96°09'18"	Earth	Low	Bruce Clardy	Private
Hunt	Louisiana & Arkansas RR Lke Dm	TX05345	33°08'00"	95°53'36"	Earth	Low	Louisiana &	Private
Hunt	Marion Lake Dam	TX05344	33°12'18"	96°01'00"	Earth	Low	Paul Marion	Private
Hunt	Pilot Grove Creek Site 59 Dam	TX00488	33°21'06"	96°14'30"	Earth	Low	Upper Sabine SWCD	Soil,WtrCD
Hunt	Pilot Grove Creek Site 60 Dam	TX00487	33°20'06"	96°15'00"	Earth	Low	Upper Sabine SWCD	Soil,WtrCD
Hunt	Pilot Grove Creek Site 61 Dam	TX00486	33°19'42"	96°15'36"	Earth	Low	Upper Sabine SWCD	Soil,WtrCD
Hunt	Pilot Grove Creek Site 62 Dam	TX00485	33°19'06"	96°15'18"	Earth	Low	Upper Sabine SWCD	Soil,WtrCD
Hunt	Pilot Grove Creek Site 63 Dam	TX00484	33°19'00"	96°16'00"	Earth	Significant	Upper Sabine SWCD	Soil,WtrCD
Hunt	Pilot Grove Creek Site 64A Dam	TX04478	33°17'42"	96°14'54"	Earth	Low	Upper Sabine SWCD	Soil,WtrCD
Hunt	Pilot Grove Creek Site 65 Dam	TX04476	33°16'00"	96°14'54"	Earth	Low	Upper Sabine SWCD	Soil,WtrCD
Hunt	Pilot Grove Creek Site 67 Dam	TX04706	33°16'48"	96°16'30"	Earth	Low	Upper Sabine SWCD	Soil,WtrCD
Hunt	Pilot Grove Creek Site 69 Dam	TX04707	33°16'48"	96°17'30"	Earth	Low	Upper Sabine SWCD	Soil,WtrCD
Hunt	Rollins Lake Dam	TX05341	33°03'12"	96°01'36"	Earth	Low	Albert Rollins	Private
Hunt	Roundhouse Pool Dam	TX06412	33°14'36"	95°53'12"	Earth	Significant	Southern Pacific	Private
Hunt	Upper Lake Fork Creek Site 1	TX04477	33°02'06"	95°54'30"	Earth	Significant	Upper Sabine SWCD	Soil,WtrCD
Hunt	Upper Lake Fork Creek Site 10A	TX00471	33°04'36"	95°53'12"	Earth	Low	Upper Sabine SWCD	Soil,WtrCD
Hunt	Upper Lake Fork	TX00474	33°01'18"	95°54'42"	Earth	Low	Upper Sabine SWCD	Soil,WtrCD

12/10/93

State of Texas Inventory of Dams

County	Dam Name	Dam No.	Latitude	Longitude	Dam Type	Hazard	Contact	Contact Type
Hunt	Creek Site 2							
Hunt	Upper Lake Fork	TX00473	33°01'12"	95°54'06"	Earth	Low	Upper Sabine SWCD	Soil,WtrCD
Hunt	Creek Site 3							
Hunt	Upper Lake Fork	TX00472	33°00'06"	95°53'42"	Earth	Low	Upper Sabine SWCD	Soil,WtrCD
Hunt	Creek Site 4							
Hunt	Upper Lake Fork	TX00468	32°59'54"	95°52'42"	Earth	Low	Upper Sabine SWCD	Soil,WtrCD
Hunt	Creek Site 5							
Hunt	Upper Lake Fork	TX00470	32°59'30"	95°54'12"	Earth	Low	Upper Sabine SWCD	Soil,WtrCD
Hunt	Creek Site 6							
Hunt	Upper Lake Fork	TX00469	32°59'12"	95°52'24"	Earth	Low	Upper Sabine SWCD	Soil,WtrCD
Hunt	Creek Site 7							
Hunt	Webb Hill Lake Dam	TX05886	33°18'48"	96°06'30"	Earth	Low	Webb Hill Country	Private
Hunt	Wolfe City Reservoir	TX00490	33°22'18"	96°03'18"	Earth	High	City of Wolfe City	Local Govt
Hunt	No 1							
Hunt	Wolfe City Reservoir	TX00489	33°22'18"	96°02'54"	Earth	High	City of Wolfe City	Local Govt
Hunt	No 2							
Hutchinson	Brittain Lake Dam	TX03704	35°51'30"	101°23'12"	Earth	Low	E C Britain	Private
Hutchinson	Pantex Dam	TX03705	35°42'24"	101°22'24"	Earth	Low	Phillips 66 Company	Private
Hutchinson	Phillips Refinery	TX04405	35°42'24"	101°21'48"	Earth	Low	Phillips 66 Company	Private
Hutchinson	Dam No. 1							
Hutchinson	Roberts Lake Dam	TX03703	35°59'24"	101°28'36"	Earth	Significant	Leonard Roberts	Private
Hutchinson	Sanford Dam	TX00023	35°43'00"	101°33'12"	Earth	High	Canadian River	Water Dist
Hutchinson	Turkey Track Ranch	TX03702	35°53'18"	101°10'30"	Earth	Low	Turkey Track Ranch	Private
Hutchinson	Dam							
Hutchinson	Whittenburg East Dam	TX06367	35°54'48"	101°14'18"	Earth	Low	James Whittenburg,	Private
Hutchinson	Whittenburg West Dam	TX09038	35°54'48"	101°14'24"	Earth	Low	James Whittenburg,	Private
Irion	Ball Dam	TX03922	31°19'42"	100°44'30"	Buttress	Low	Fred Ball	Private
Irion	Metcalfe Spring Ck	TX03921	31°20'12"	100°41'48"	Gravity	Low	Re Dorrance H J	Private
Irion	Rsvr Dam							
Jack	Annin Lake Dam	TX05544	33°07'30"	98°01'06"	Earth	Low	Grover Furr	Private
Jack	Ball Lake Dam	TX05538	33°25'00"	98°14'48"	Earth	Low	John R Ball	Private
Jack	Barrow Grace Lake	TX05526	33°06'36"	98°19'06"	Earth	Low	Barrow-Grace Ranch	Private
Jack	Dam							
Jack	Bryson Lake Dam	TX05553	33°10'48"	98°25'06"	Earth	Low	Nina Sheats	Private
Jack	Campsey Dam	TX03209	33°23'18"	98°10'54"	Earth	Low	Harry Campsey	Private
Jack	Cherryhomes Lake Dam	TX05532	33°20'42"	97°58'06"	Earth	Low	Roy Cherryhomes	Private
Jack	Craft Lake Dam	TX03193	33°21'48"	98°01'48"	Earth	Low	J. D. Craft	Private
Jack	Dearing Lake Dam	TX05528	33°13'30"	98°17'12"	Earth	Low	Bob Dearing	Private
Jack	E.C. Richards Lake	TX03183	33°06'54"	98°09'54"	Earth	Low	E C Richards	Private
Jack	Dam							
Jack	East Keechi Creek	TX03175	33°04'18"	98°06'48"	Earth	Significant	Jack SWCD	Soil,WtrCD
Jack	Site 1 Dam							
Jack	East Keechi Creek	TX03176	33°03'12"	98°06'48"	Earth	Significant	Jack SWCD	Soil,WtrCD
Jack	Site 2 Dam							
Jack	East Keechi Creek	TX03177	33°03'24"	98°04'24"	Earth	Significant	Jack SWCD	Soil,WtrCD
Jack	Site 3 Dam							
Jack	East Keechi Creek	TX03178	33°03'42"	98°03'30"	Earth	Significant	Jack SWCD	Soil,WtrCD
Jack	Site 4 Dam							
Jack	East Keechi Creek	TX03179	33°02'36"	98°02'30"	Earth	Significant	Jack SWCD	Soil,WtrCD
Jack	Site 5 Dam							
Jack	East Keechi Creek	TX03180	33°01'30"	98°02'18"	Earth	Significant	Jack SWCD	Soil,WtrCD
Jack	Site 6 Dam							
Jack	East Keechi Creek	TX03181	33°01'42"	98°03'42"	Earth	Significant	Jack SWCD	Soil,WtrCD
Jack	Site 7 Dam							

12/10/93

State of Texas Inventory of Dams

County	Dam Name	Dam No.	Latitude	Longitude	Dam Type	Hazard	Contact	Contact Type
Jack	East Keechi Creek Site 9 Dam	TX03182	33°00'36"	98°05'24"	Earth	Low	Jack SWCD	Soil,WtrCD
Jack	Ellenburg Lake Dam	TX05541	33°27'12"	98°15'06"	Earth	Low	Delson Ellenburg	Private
Jack	Garner Lake Dam	TX03210	33°25'42"	98°13'24"	Earth	Low	Garner Ranch	Private
Jack	Grace Lake Dam No. 1	TX03192	33°17'30"	97°57'30"	Earth	Low	Jack Grace Est	Private
Jack	Grace Lake Dam No. 2	TX05534	33°17'48"	97°58'48"	Earth	Low	Jack Grace	Private
Jack	Gray Lake Dam	TX05531	33°27'24"	98°00'54"	Earth	Low	Lewis P. Gray	Private
Jack	H. Richards Lake Dam	TX05524	33°07'54"	98°08'30"	Earth	Low	Henry Richards	Private
Jack	Howorth Dam	TX06242	33°00'42"	98°10'30"	Earth	Low	Tom Holworth	Private
Jack	Jerry Hays Dam	TX06240	33°24'30"	98°00'00"	Earth	Low	Jerry Hays	Private
Jack	Jud Cramer Dam	TX06243	33°11'18"	97°59'36"	Earth	Low	Jud Cramer	Private
Jack	Jud Cramer West Dam	TX06244	33°11'18"	97°59'48"	Earth	Low	Jud Cramer	Private
Jack	Lake Bryson Dam	TX04649	33°11'12"	98°24'18"	Earth	Significant	City of Bryson	Local Govt
Jack	Lake Jacksboro Dam	TX03186	33°14'06"	98°08'24"	Earth	Significant	City of Jacksboro	Local Govt
Jack	Lost Creek Dam	TX06399	33°14'36"	98°07'11"	Earth	Significant	City of Jacksboro	Local Govt
Jack	Martin Lake Dam	TX05539	33°18'00"	98°18'12"	Earth	Low	Richard E. Burton	Private
Jack	McCloud Lake Dam	TX03187	33°11'12"	98°23'54"	Earth	Significant	Terry Barber	Private
Jack	North Creek WS SCS Site 13 Dam	TX03194	33°17'42"	98°16'06"	Earth	Low	Jack SWCD	Soil,WtrCD
Jack	North Creek WS SCS Site 14 Dam	TX03195	33°17'36"	98°16'30"	Earth	Low	Jack SWCD	Soil,WtrCD
Jack	North Creek WS SCS Site 15 Dam	TX03196	33°17'12"	98°17'24"	Earth	Low	Jack SWCD	Soil,WtrCD
Jack	North Creek WS SCS Site 16 Dam	TX03197	33°16'54"	98°16'42"	Earth	Low	Jack SWCD	Soil,WtrCD
Jack	North Creek WS SCS Site 17 Dam	TX03200	33°16'42"	98°15'00"	Earth	Low	Jack SWCD	Soil,WtrCD
Jack	North Creek WS SCS Site 18 Dam	TX03205	33°15'12"	98°11'06"	Earth	Low	Jack SWCD	Soil,WtrCD
Jack	North Creek WS SCS Site 19 Dam	TX03184	33°13'12"	98°14'12"	Earth	Low	Jack SWCD	Soil,WtrCD
Jack	North Creek WS SCS Site 20 Dam	TX03185	33°13'54"	98°13'12"	Earth	Low	Jack SWCD	Soil,WtrCD
Jack	North Creek WS SCS Site 21 Dam	TX03206	33°15'30"	98°14'12"	Earth	Low	Jack SWCD	Soil,WtrCD
Jack	North Creek WS SCS Site 22 Dam	TX03188	33°13'24"	98°17'24"	Earth	Low	Jack SWCD	Soil,WtrCD
Jack	North Creek WS SCS Site 23 Dam	TX04302	33°14'54"	98°16'12"	Earth	Low	Jack SWCD	Soil,WtrCD
Jack	North Creek WS SCS Site 24 Dam	TX03189	33°14'30"	98°22'00"	Earth	Low	Jack SWCD	Soil,WtrCD
Jack	North Creek WS SCS Site 24 Dam	TX03189	33°14'30"	98°22'00"	Earth	Low	Jack SWCD	Soil,WtrCD
Jack	North Creek WS SCS Site 25 Dam	TX03190	33°14'12"	98°21'06"	Earth	Low	Jack SWCD	Soil,WtrCD
Jack	North Creek WS SCS Site 26 Dam	TX03198	33°15'12"	98°20'30"	Earth	Low	Jack SWCD	Soil,WtrCD
Jack	North Creek WS SCS Site 28A Dm	TX03191	33°14'48"	98°19'18"	Earth	Low	Jack SWCD	Soil,WtrCD
Jack	North Creek WS SCS Site 30 Dam	TX03199	33°16'24"	98°18'24"	Earth	Low	Jack SWCD	Soil,WtrCD
Jack	North Creek WS SCS Site 31 Dam	TX03208	33°17'30"	98°15'30"	Earth	Low	Jack SWCD	Soil,WtrCD
Jack	Prunty Lake Dam	TX05551	33°17'48"	98°14'30"	Earth	Low	LD Prunty	Private

12/10/93

State of Texas Inventory of Dams

County	Dam Name	Dam No.	Latitude	Longitude	Dam Type	Hazard	Contact	Contact Type
Jack	R L Martin	TX06241	33°02'54"	98°15'12"	Earth	Low	R L Martin	Private
Jack	R Pratt Phillips	TX06239	33°05'24"	98°15'12"	Earth	Low	R Pratt Phillips	Private
Jack	Rhodes Lake Dam	TX05530	33°08'00"	98°17'30"	Earth	Low	Chester Rhodes	Private
Jack	Smith Lake Dam	TX05542	33°23'24"	98°15'48"	Earth	Low	Allard Smith	Private
Jack	Thomas Cherryhomes Lake Dam	TX04406	33°10'24"	98°04'42"	Earth	Low	Estate of Thomas	Private
Jack	West Fork Above Bridgeport 1	TX03211	33°25'24"	98°06'12"	Earth	Low	Jack SWCD	Soil,WtrCD
Jack	West Fork Above Bridgeport 11	TX03203	33°19'24"	98°00'12"	Earth	Significant	Jack SWCD	Soil,WtrCD
Jack	West Fork Above Bridgeport 12	TX03204	33°18'06"	98°00'36"	Earth	Low	Jack SWCD	Soil,WtrCD
Jack	West Fork Above Bridgeport 2	TX03212	33°24'42"	98°05'18"	Earth	Low	Jack SWCD	Soil,WtrCD
Jack	West Fork Above Bridgeport 3	TX03213	33°24'24"	98°03'24"	Earth	Low	Jack SWCD	Soil,WtrCD
Jack	West Fork Above Bridgeport 3B	TX03214	33°25'42"	98°03'30"	Earth	Low	Jack SWCD	Soil,WtrCD
Jack	West Fork Above Bridgeport 6	TX03201	33°20'24"	98°01'48"	Earth	Low	Jack SWCD	Soil,WtrCD
Jack	West Fork Above Bridgeport 9	TX03202	33°19'54"	98°00'36"	Earth	Significant	Jack SWCD	Soil,WtrCD
Jack	Worthington Lake Dam	TX03207	33°16'24"	98°09'12"	Earth	Low	Mary Worthington	Private
Jack	Worthington Lake No 1 Dam	TX05523	33°16'24"	98°07'18"	Earth	Low	Mary Worthington	Private
Jack	Worthington Lake No. 2 Dam	TX05547	33°15'48"	98°09'06"	Earth	Low	Mary Worthington	Private
Jack	Worthington Lake No. 3 Dam	TX05549	33°17'24"	98°08'12"	Earth	Low	Mary Worthington	Private
Jackson	Hal Koop Reservoir Dam	TX05866	29°04'24"	96°51'30"	Earth	Low	Mrs. J. H. Robinson	Private
Jackson	Palmetto Bend Dam	TX04779	28°53'24"	96°34'42"	Earth	High	Lavaca-Navidad	River Auth
Jackson	Prudential Reservoir No 1	TX06171	28°49'12"	96°28'06"	Earth	Low	Prudential Ins Corp	Private
Jackson	Prudential Reservoir No 2	TX06172	28°49'12"	96°29'30"	Earth	Low	Prudential Ins Corp	Private
Jackson	Prudential Reservoir No 3	TX06173	28°49'12"	96°29'48"	Earth	Low	Prudential Ins Corp	Private
Jan-Kay Lake Dam	Jan-Kay Lake Dam	TX03095	33°35'48"	95°11'24"	Earth	Low	Jan-Kay Ranch	Private
Jasper	Boykin Lake Dam	TX03937	31°03'30"	94°16'30"	Earth	Low	United States	Federal
Jasper	Garcia Lake Dam	TX03933	30°32'36"	93°56'36"	Earth	Low	Conrado B. Garcia	Private
Jasper	Hitt Lake Dam	TX03930	31°01'36"	94°07'54"	Earth	Low	J T Hitt	Private
Jasper	Lingo Lake Dam	TX03936	30°57'12"	94°08'00"	Earth	Low	E H Byerly ET UX &	Private
Jasper	Linsey Lake Dam	TX03934	30°56'36"	94°04'54"	Earth	Low	P. E. Linsey & C.	Private
Jasper	Magnolia Springs Dam	TX03932	30°42'42"	94°02'18"	Earth	Low	The Texas Forest	State
Jasper	Marshall Lake Dam	TX05270	30°51'30"	93°58'12"	Earth	Low	Elzie Marshall	Private
Jasper	Pattons Pond Dam	TX03935	30°56'18"	94°02'30"	Earth	Low	Unknown	Private
Jasper	Sam Rayburn Dam	TX00011	31°04'00"	94°05'00"	Earth	High	Corps of	Federal
Jasper	Seay Lake Dam	TX03931	31°04'48"	93°58'42"	Earth	Significant	W T Seay Jr	Private
Jeff Davis	T and P Railroad Lake Dam	TX01954	30°47'30"	103°51'42"	Earth	Low	City of Balmorea	Local Govt
Jefferson	McBride Lake Levee	TX04825	29°37'30"	94°21'06"	Earth	Low	W.C. McBride	Private
Jefferson	Spindletop Weir	TX04182	29°42'54"	94°18'54"	Buttress	Low	Trinity Bay	Soil,WtrCD
	Saltwater Barr							

12/10/93

State of Texas Inventory of Dams

County	Dam Name	Dam No.	Latitude	Longitude	Dam Type	Hazard	Contact	Contact Type
Jim Wells	Chiltipin-San Fernando Cks 1	TX03897	27°55'30"	98°10'36"	Earth	Significant	Nueces-Jim	Soil,WtrCD
Jim Wells	Chiltipin-San Fernando Cks 4	TX04530	27°53'36"	98°10'00"	Earth	Low	Nueces-Jim	Soil,WtrCD
Jim Wells	Chiltipin-San Fernando Cks 5	TX04907	27°51'42"	98°06'48"	Earth	Low	Nueces-Jim	Soil,WtrCD
Jim Wells	Chiltipin-San Fernando Cks 6	TX03898	27°50'30"	98°12'36"	Earth	Significant	Nueces-Jim	Soil,WtrCD
Jim Wells	Chiltipin-San Fernando Cks 7	TX03899	27°49'54"	98°10'42"	Earth	Significant	Nueces-Jim	Soil,WtrCD
Jim Wells	Chiltipin-San Fernando Cks 8	TX03900	27°51'00"	98°11'06"	Earth	Significant	Nueces-Jim	Soil,WtrCD
Jim Wells	Chiltipin-San Fernando Cks 9	TX03901	27°51'18"	98°08'30"	Earth	Significant	Nueces-Jim	Soil,WtrCD
Jim Wells	Lake Alice Dam	TX03896	27°47'24"	98°03'36"	Earth	High	Alice Water	Water Dist
Jim Wells	Wesley E Seale Dam	TX03895	28°02'30"	97°51'54"	Earth	High	City of Corpus	Local Govt
Johnson	Buck Ranch Lake No 4 Dam	TX04336	32°18'48"	97°06'12"	Earth	Low	Dan A. Parker	Private
Johnson	Carousel Farms Lake Dam	TX03616	32°30'48"	97°08'42"	Earth	Low	Carousel Farms	Private
Johnson	Chambers Crk WS SCS Site30 Dam	TX03600	32°25'30"	97°15'30"	Earth	High	Johnson County SWCD	Soil,WtrCD
Johnson	Chambers Crk WS SCS Site31 Dam	TX03613	32°25'12"	97°14'54"	Earth	High	Johnson County SWCD	Soil,WtrCD
Johnson	Chambers Crk WS SCS Site32 Dam	TX03614	32°25'18"	97°13'24"	Earth	High	Johnson County SWCD	Soil,WtrCD
Johnson	Chambers Crk WS SCS Site33 Dam	TX03595	32°24'42"	97°18'06"	Earth	Low	Johnson County SWCD	Soil,WtrCD
Johnson	Chambers Crk WS SCS Site33A Dm	TX03601	32°25'00"	97°18'54"	Earth	Low	Johnson County SWCD	Soil,WtrCD
Johnson	Chambers Crk WS SCS Site34 Dam	TX03598	32°23'36"	97°17'48"	Earth	Low	Johnson County SWCD	Soil,WtrCD
Johnson	Chambers Crk WS SCS Site35 Dam	TX03599	32°24'18"	97°16'42"	Earth	Low	Johnson County SWCD	Soil,WtrCD
Johnson	Chambers Crk WS SCS Site36 Dam	TX03597	32°22'54"	97°18'24"	Earth	High	Johnson County SWCD	Soil,WtrCD
Johnson	Chambers Crk WS SCS Site37 Dam	TX03596	32°22'30"	97°18'30"	Earth	High	Johnson County SWCD	Soil,WtrCD
Johnson	Chambers Crk WS SCS Site38 Dam	TX03592	32°22'00"	97°16'48"	Earth	Low	Johnson County SWCD	Soil,WtrCD
Johnson	Chambers Crk WS SCS Site42 Dam	TX03612	32°22'18"	97°13'54"	Earth	High	Johnson County SWCD	Soil,WtrCD
Johnson	Chambers Crk WS SCS Site44 Dam	TX03611	32°20'42"	97°09'36"	Earth	Low	Johnson County SWCD	Soil,WtrCD
Johnson	Chambers Crk WS SCS Site44A Dm	TX03603	32°20'12"	97°09'00"	Earth	Low	Johnson County SWCD	Soil,WtrCD
Johnson	Chambers Crk WS SCS Site57 Dam	TX03610	32°19'54"	97°14'18"	Earth	Low	Johnson County SWCD	Soil,WtrCD
Johnson	Chambers Crk WS SCS Site58 Dam	TX03609	32°19'24"	97°12'30"	Earth	Low	Johnson County SWCD	Soil,WtrCD
Johnson	Chambers Crk WS SCS Site59 Dam	TX03608	32°18'36"	97°13'42"	Earth	High	Johnson County SWCD	Soil,WtrCD
Johnson	Chambers Crk WS SCS Site60 Dam	TX03606	32°17'18"	97°11'42"	Earth	Low	Johnson County SWCD	Soil,WtrCD

12/10/93

State of Texas Inventory of Dams								
County	Dam Name	Dam No.	Latitude	Longitude	Dam Type	Hazard	Contact	Contact Type
Johnson	Chambers Crk WS SCS Site61 Dam	TX03605	32°17'12"	97°14'18"	Earth	High	Johnson County SWCD	Soil, WtrCD
Johnson	Chambers Crk WS SCS Site61A Dm	TX03593	32°17'42"	97°15'06"	Earth	Low	Johnson County SWCD	Soil, WtrCD
Johnson	Chambers Crk WS SCS Site62 Dam	TX03607	32°16'48"	97°13'42"	Earth	High	Johnson County SWCD	Soil, WtrCD
Johnson	Chambers Crk WS SCS Site63 Dam	TX03604	32°15'42"	97°13'48"	Earth	Low	Johnson County SWCD	Soil, WtrCD
Johnson	Chambers Crk WS SCS Site64A Dm	TX03602	32°17'30"	97°08'30"	Earth	Low	Johnson County SWCD	Soil, WtrCD
Johnson	Chambers Crk WS-SCS Site43A Dm	TX03615	32°23'24"	97°11'18"	Earth	Low	Johnson County SWCD	Soil, WtrCD
Johnson	Clark Dam	TX03617	32°30'30"	97°30'00"	Earth	Low	Joe R Clark & RE	Private
Johnson	Cleburne State Park Lake Dam	TX03591	32°15'42"	97°33'06"	Earth	Significant	Texas Parks and	State
Johnson	Daniel GSS	TX06197	32°30'30"	97°30'00"	Earth	Low	Oliver Daniel	Private
Johnson	Lake Charca Dam	TX04407	32°26'00"	97°34'42"	Earth	Low	Earl Wilson	Private
Johnson	Lake Pat Cleburne Dam	TX03594	32°17'18"	97°25'00"	Earth	High	City of Cleburne	Local Govt
Johnson	Lake Virginia Dam	TX06306	32°13'42"	97°36'54"	Earth	Significant	R. W. Leonard	Private
Johnson	Larman GSS No 1	TX06199	32°17'18"	97°15'24"	Earth	Low	Gerald Larman	Private
Johnson	McNaughton GSS No 1	TX06200	32°22'00"	97°15'42"	Earth	Low	John P McNaughton	Private
Johnson	Mountain Valley Dam No 1	TX04797	32°29'30"	97°21'30"	Earth	Significant	Mountain Valley	Private
Johnson	Mountain Valley Dam No 2	TX04798	32°29'06"	97°21'30"	Earth	Significant	Bill and Rosalee	Private
Johnson	Mountain Valley Lake No 3 Dam	TX09005	32°28'54"	97°22'18"	Earth	High	HL Burney	Private
Johnson	Relvea GSS No 1	TX06198	32°21'06"	97°06'06"	Earth	Low	Bruce Relvea	Private
Johnson	West Fork Buffalo Crk Site No1	TX06303	32°23'24"	97°24'30"	Earth	High	City of Cleburne	Local Govt
Johnson	Young Lake Dam	TX04792	32°16'54"	97°35'48"	Earth	Low	Young, J. D.	Private
Jones	Anson North Lake Dam	TX02484	32°51'30"	99°54'06"	Earth	Significant	City of Anson	Local Govt
Jones	Anson South Lake Dam	TX04305	32°43'36"	99°52'36"	Earth	High	City of Anson	Local Govt
Jones	Brick Yard Lake No. 2 Dam	TX02485	32°56'54"	99°49'48"	Earth	Low	Swen R. Swenson	Private
Jones	Clear Fork Brazos Rvr Div Dam	TX02481	32°36'42"	99°41'30"	Gravity	Low	City of Abilene	Local Govt
Jones	College Lake Dam	TX02487	32°56'36"	99°46'42"	Earth	Low	City of Stamford	Local Govt
Jones	Fort Phantom Hill Dam	TX02483	32°37'00"	99°40'06"	Earth	High	City of Abilene	Local Govt
Jones	Lake Penick Dam	TX02488	32°47'30"	99°36'42"	Earth	Low	City of Stamford	Local Govt
Jones	Red Lake Dam	TX02486	32°56'36"	99°50'00"	Earth	Low	Swen R. Swenson	Private
Jones	Sayles Lake Dam	TX02482	32°34'30"	99°44'36"	Earth	Low	Nelson Puett	Private
Jones	South Lake Dam	TX02489	32°49'12"	100°05'06"	Earth	High	Hamlin, City of	Local Govt
Karnes	Best Lake Dam	TX02043	28°48'18"	98°01'18"	Earth	Low	Linda Best	Private
Karnes	Conquista Project Tailings Pon	TX05799	28°54'00"	98°05'30"	Earth	High	Conoco Inc &	Private
Karnes	Escondido Crk WS SCS Site1 Dam	TX02032	28°46'12"	97°53'42"	Earth	High	San Antonio River	River Auth
Karnes	Escondido Crk WS SCS Site10 Dm	TX02041	28°50'30"	97°54'30"	Earth	High	San Antonio River	River Auth
Karnes	Escondido Crk WS SCS Site11 Dm	TX02031	28°51'36"	97°50'42"	Earth	Low	San Antonio River	River Auth

12/10/93

State of Texas Inventory of Dams

County	Dam Name	Dam No.	Latitude	Longitude	Dam Type	Hazard	Contact	Contact Type
Karnes	Escondido Crk WS SCS Site12 Dm	TX04315	28°49'48"	97°55'18"	Earth	High	San Antonio River	River Auth
Karnes	Escondido Crk WS SCS Site13 Dm	TX02042	28°48'48"	97°52'36"	Earth	High	San Antonio River	River Auth
Karnes	Escondido Crk WS SCS Site2 Dam	TX02033	28°46'42"	97°54'18"	Earth	High	San Antonio River	River Auth
Karnes	Escondido Crk WS SCS Site3 Dam	TX02034	28°46'18"	97°55'42"	Earth	High	San Antonio River	River Auth
Karnes	Escondido Crk WS SCS Site4 Dam	TX02035	28°48'54"	97°54'06"	Earth	High	San Antonio River	River Auth
Karnes	Escondido Crk WS SCS Site5 Dam	TX02036	28°47'54"	97°57'30"	Earth	High	San Antonio River	River Auth
Karnes	Escondido Crk WS SCS Site6 Dam	TX02037	28°47'42"	97°57'48"	Earth	High	San Antonio River	River Auth
Karnes	Escondido Crk WS SCS Site7 Dam	TX02038	28°48'00"	97°58'00"	Earth	High	San Antonio River	River Auth
Karnes	Escondido Crk WS SCS Site8 Dam	TX02039	28°50'24"	97°57'12"	Earth	High	San Antonio River	River Auth
Karnes	Escondido Crk WS SCS Site9 Dam	TX02040	28°52'00"	97°59'54"	Earth	High	San Antonio River	River Auth
Karnes	Hondo Creek WS SCS Site 1 Dam	TX02028	28°44'54"	97°48'12"	Earth	Low	Karnes County SWCD	Soil,WtrCD
Karnes	Hondo Creek WS SCS Site 2 Dam	TX02030	28°46'06"	97°47'30"	Earth	Low	Karnes County SWCD	Soil,WtrCD
Karnes	Hondo Creek WS SCS Site 3 Dam	TX02029	28°45'54"	97°45'48"	Earth	Low	Karnes County SWCD	Soil,WtrCD
Karnes	Korth Lake Dam	TX02025	29°06'12"	97°48'18"	Earth	Low	Ellen Ann Vickers & H A Nance	Private
Karnes	Nance Lake Dam	TX05221	29°11'18"	97°43'36"	Earth	Low	Peter J Nieschwietz	Private
Karnes	Nieschwietz Lake Dam	TX02048	28°54'24"	98°04'54"	Earth	Low	Frank A. Olinick	Private
Karnes	Olinick Dam	TX04314	29°02'06"	97°57'54"	Earth	Low	Chevron Resources	Private
Karnes	Panna Maria Tailings Pond Dam	TX05798	28°57'36"	97°56'12"	Earth	High		Private
Karnes	Pawelek Lake No 1 Dam	TX02026	29°03'18"	97°53'54"	Earth	Low	Rosalie Pawelek	Private
Karnes	Pawelek Lake No 2 Dam	TX02027	29°03'24"	97°53'42"	Earth	Low	Rosalie Pawelek	Private
Karnes	Solution Engineering Pond No 7	TX02047	28°54'30"	98°07'54"	Earth	High	Solution	Private
Karnes	Tessman Lake Dam	TX02046	28°55'18"	98°08'00"	Earth	Low	Hugo A Tessman	Private
Karnes	Tx No Name No 16 Dam	TX05222	28°42'36"	97°45'00"	Earth	Low	Unknown	Private
Karnes	Weddington Lake No 1 Dam	TX02044	28°50'00"	98°07'00"	Earth	Low	Adeline Weddington	Private
Karnes	Weddington Lake No 2 Dam	TX02045	28°50'06"	98°07'00"	Earth	Low	Weddington Farm	Private
Kaufman	Adams-Smith Dam	TX06206	32°38'06"	96°26'18"	Earth	Low	F Adams Jr & C	Private
Kaufman	Baxter Dam	TX06203	32°38'18"	96°13'42"	Earth	Low	Turner Baxter	Private
Kaufman	Cedar Creek SCS Site 73rev Dam	TX04924	32°25'18"	96°17'30"	Earth	Low	Kaufman-Van Zandt	Soil,WtrCD
Kaufman	Cedar Creek WS SCS Site 117 Dm	TX04480	32°31'30"	96°06'24"	Earth	Low	Kaufman-Van Zandt	Soil,WtrCD
Kaufman	Cedar Creek WS SCS Site 120 Dm	TX04521	32°29'06"	96°06'06"	Earth	Significant	Kaufman-Van Zandt	Soil,WtrCD
Kaufman	Cedar Creek WS SCS Site 15 Dam	TX03377	32°48'18"	96°23'00"	Earth	Significant	Kaufman-Van Zandt	Soil,WtrCD

12/10/93

State of Texas Inventory of Dams

County	Dam Name	Dam No.	Latitude	Longitude	Dam Type	Hazard	Contact	Contact Type
Kaufman	Cedar Creek WS SCS Site 18 Dam	TX03379	32°47'48"	96°23'18"	Earth	Significant	Kaufman-Van Zandt	Soil,WtrCD
Kaufman	Cedar Creek WS SCS Site 19 Dam	TX03378	32°46'00"	96°23'06"	Earth	Significant	Kaufman-Van Zandt	Soil,WtrCD
Kaufman	Cedar Creek WS SCS Site 21A Dm	TX03380	32°45'24"	96°24'18"	Earth	Low	Kaufman-Van Zandt	Soil,WtrCD
Kaufman	Cedar Creek WS SCS Site 31 Dam	TX04509	32°40'18"	96°22'54"	Earth	Low	Kaufman-Van Zandt	Soil,WtrCD
Kaufman	Cedar Creek WS SCS Site 32 Dam	TX04335	32°39'54"	96°23'18"	Earth	Low	Kaufman-Van Zandt	Soil,WtrCD
Kaufman	Cedar Creek WS SCS Site 33 Dam	TX04510	32°37'48"	96°23'12"	Earth	Low	Kaufman-Van Zandt	Soil,WtrCD
Kaufman	Cedar Creek WS SCS Site 43A Dm	TX05806	32°37'12"	96°18'18"	Earth	Significant	Kaufman-Van Zandt	Soil,WtrCD
Kaufman	Cedar Creek WS SCS Site 50C Dm	TX04633	32°44'06"	96°14'36"	Earth	Significant	Kaufman-Van Zandt	Soil,WtrCD
Kaufman	Cedar Creek WS SCS Site 57 Dam	TX03338	32°38'54"	96°14'42"	Earth	Low	Kaufman-Van Zandt	Soil,WtrCD
Kaufman	Cedar Creek WS SCS Site 58 Dam	TX03339	32°37'54"	96°14'30"	Earth	Low	Kaufman-Van Zandt	Soil,WtrCD
Kaufman	Cedar Creek WS SCS Site 59 Dam	TX03340	32°37'54"	96°14'48"	Earth	High	Kaufman-Van Zandt	Soil,WtrCD
Kaufman	Cedar Creek WS SCS Site 60 Dam	TX03350	32°35'06"	96°15'36"	Earth	High	Kaufman-Van Zandt	Soil,WtrCD
Kaufman	Cedar Creek WS SCS Site 61 Dam	TX03349	32°32'36"	96°16'42"	Earth	Significant	Kaufman-Van Zandt	Soil,WtrCD
Kaufman	Cedar Creek WS SCS Site 63 Dam	TX04511	32°33'42"	96°21'18"	Earth	Low	Kaufman-Van Zandt	Soil,WtrCD
Kaufman	Cedar Creek WS SCS Site 65 Dam	TX04512	32°31'36"	96°21'18"	Earth	Low	Kaufman-Van Zandt	Soil,WtrCD
Kaufman	Cedar Creek WS SCS Site 66 Dam	TX04513	32°31'06"	96°21'00"	Earth	Low	Kaufman-Van Zandt	Soil,WtrCD
Kaufman	Cedar Creek WS SCS Site 68 Dam	TX04514	32°29'54"	96°19'54"	Earth	Low	Kaufman-Van Zandt	Soil,WtrCD
Kaufman	Cedar Creek WS SCS Site 69 Dam	TX04515	32°28'36"	96°19'30"	Earth	Low	Kaufman-Van Zandt	Soil,WtrCD
Kaufman	Cedar Creek WS SCS Site 70 Dam	TX04516	32°27'54"	96°18'48"	Earth	Low	Kaufman-Van Zandt	Soil,WtrCD
Kaufman	Cedar Creek WS SCS Site 71 Dam	TX04517	32°26'48"	96°18'18"	Earth	Significant	Kaufman-Van Zandt	Soil,WtrCD
Kaufman	Cedar Creek WS SCS Site 76 Dam	TX03334	32°33'42"	96°14'36"	Earth	Significant	kaufman-Van Zandt	Soil,WtrCD
Kaufman	Cedar Creek WS SCS Site 77A Dm	TX03335	32°32'00"	96°14'48"	Earth	Significant	Kaufman-Van Zandt	Soil,WtrCD
Kaufman	Cedar Creek WS SCS Site 82 Dam	TX05784	32°28'18"	96°00'24"	Earth	Low	Kaufman-Van Zandt	Soil,WtrCD
Kaufman	Cedar Creek WS SCS Site 83 Dam	TX04518	32°28'12"	96°16'30"	Earth	Low	Kaufman-Van Zandt	Soil,WtrCD
Kaufman	Cedar Creek WS SCS Site 84 Dam	TX04519	32°27'12"	96°15'00"	Earth	Low	Kaufman-Van Zandt	Soil,WtrCD
Kaufman	Cedar Creek WS SCS Site 85 Dam	TX04520	32°28'06"	96°13'30"	Earth	Low	Kaufman-Van Zandt	Soil,WtrCD
Kaufman	Cedar Creek WS SCS Site 87A Dm	TX03341	32°43'42"	96°10'24"	Earth	High	Kaufman-Van Zandt	Soil,WtrCD

12/10/93

State of Texas Inventory of Dams								
County	Dam Name	Dam No.	Latitude	Longitude	Dam Type	Hazard	Contact	Contact Type
Kaufman	Cedar Creek WS SCS Site 88 Dam	TX03342	32°44'06"	96°11'24"	Earth	Significant	Kaufman-Van Zandt	Soil,WtrCD
Kaufman	Cedar Creek WS SCS Site 89 Dam	TX03343	32°42'54"	96°11'36"	Earth	Significant	Kaufman-Van Zandt	Soil,WtrCD
Kaufman	Cedar Creek WS SCS Site 90 Dam	TX03344	32°41'42"	96°11'30"	Earth	Significant	Kaufman-Van Zandt	Soil,WtrCD
Kaufman	Cedar Creek WS SCS Site 92 Dam	TX03346	32°44'00"	96°05'48"	Earth	Significant	Kaufman-Van Zandt	Soil,WtrCD
Kaufman	Cedar Creek WS SCS Site 94C Dm	TX04479	32°41'24"	96°08'06"	Earth	Low	Kaufman-Van Zandt	Soil,WtrCD
Kaufman	Cedar Creek WS SCS Site 95A Dm	TX03347	32°39'54"	96°06'42"	Earth	Significant	Kaufman-Van Zandt	Soil,WtrCD
Kaufman	Cedar Creek WS SCS Site 96 Dam	TX03348	32°38'48"	96°05'06"	Earth	Significant	Kaufman-Van Zandt	Soil,WtrCD
Kaufman	Cedar Creek WS SCS Site121A Dm	TX04522	32°29'06"	96°06'48"	Earth	Low	Kaufman-Van Zandt	Soil,WtrCD
Kaufman	Cedar Creek WS SCS Site130B Dm	TX03333	32°28'06"	96°04'36"	Earth	Low	Kaufman-Van Zandt	Soil,WtrCD
Kaufman	Cedar Creek WS SCS Site68-A Dm	TX05783	32°29'54"	96°15'06"	Earth	Low	Kaufman-Van Zandt	Soil,WtrCD
Kaufman	Cedar Crk Site 67A-Phase II	TX06433	32°30'18"	96°20'24"	Earth	Low	Kaufman-Van Zandt	Soil,WtrCD
Kaufman	Cedar Crk WS SCS Site 46rev Dm	TX05807	32°46'12"	96°15'36"	Earth	Significant	Kaufman-Van Zandt	Soil,WtrCD
Kaufman	Circle K Dam No 1	TX03336	32°33'48"	96°08'30"	Earth	Low	Hunt Investment	Private
Kaufman	Circle K Dam No 2	TX03337	32°33'12"	96°08'12"	Earth	Low	Hunt Investment	Private
Kaufman	Coffee Lake Dam	TX03331	32°26'12"	96°21'54"	Earth	High	Ms Helen Taylor	Private
Kaufman	Ferguson Dam	TX06207	32°35'36"	96°22'42"	Earth	Low	Searcy Ferguson Jr	Private
Kaufman	Hughhins Dam	TX03328	32°27'42"	96°24'12"	Earth	Low	James A. Hughhins	Private
Kaufman	Kaufman City Lake Dam 1	TX03351	32°35'48"	96°17'12"	Earth	Significant	City of Kaufman	Local Govt
Kaufman	Kaufman City Lake Dam 2	TX03352	32°35'48"	96°16'54"	Earth	Significant	City of Kaufman	Local Govt
Kaufman	Kaufman Dam No. 1	TX09050	32°37'36"	96°18'12"	Earth	Low	Kaufman Northwest,	Private
Kaufman	Kaufman Dam No. 2	TX09049	32°37'24"	96°18'24"	Earth	Low	Kaufman Northwest,	Private
Kaufman	Kemp Lake Dam	TX03332	32°25'30"	96°12'00"	Earth	High	Malda Hanna, ET AL	Private
Kaufman	Langkop Dam	TX06205	32°48'00"	96°13'24"	Earth	Low	Gene & James	Private
Kaufman	Lester May Estate GSS	TX06204	32°40'30"	96°18'00"	Earth	Low	Lester May Estate	Private
Kaufman	Lower East Fork Laterals Site1	TX03360	32°40'54"	96°26'36"	Earth	Significant	Kaufman-Van Zandt	Soil,WtrCD
Kaufman	Lower East Fork Laterals Site3	TX03362	32°38'30"	96°26'00"	Earth	Significant	Kaufman-Van Zandt	Soil,WtrCD
Kaufman	Lower East Fork Laterals Site4	TX03363	32°38'00"	96°25'30"	Earth	Significant	Kaufman-Van Zandt	Soil,WtrCD
Kaufman	Lower East Fork Laterals Site5	TX03353	32°36'12"	96°26'12"	Earth	Significant	Kaufman-Van Zandt	Soil,WtrCD
Kaufman	Lower East Fork Laterals Site6	TX03354	32°35'48"	96°24'54"	Earth	Low	Kaufman-Van Zandt	Soil,WtrCD
Kaufman	Lower East Fork Laterals Site7	TX03355	32°34'42"	96°25'48"	Earth	High	Kaufman-Van Zandt	Soil,WtrCD
Kaufman	Lower East Fork Laterals Site8	TX03356	32°33'30"	96°25'30"	Earth	Significant	Kaufman-Van Zandt	Soil,WtrCD
Kaufman	Lower East Fork	TX03357	32°33'30"	96°23'36"	Earth	High	Kaufman-Van Zandt	Soil,WtrCD

State of Texas Inventory of Dams

County	Dam Name	Dam No.	Latitude	Longitude	Dam Type	Hazard	Contact	Contact Type
Kaufman	Laterals Site9	TX03361	32°40'24"	96°26'12"	Earth	Significant	Kaufman-Van Zandt	Soil,WtrCD
Kaufman	Lower Est Fork							
Kaufman	Laterals Site 2	TX03358	32°33'00"	96°25'00"	Earth	High	Kaufman-Van Zandt	Soil,WtrCD
Kaufman	Lower Est Fork							
Kaufman	Laterals Site10	TX03326	32°29'30"	96°26'00"	Earth	Significant	Kaufman-Van Zandt	Soil,WtrCD
Kaufman	Lower Est Fork							
Kaufman	Laterals Site11	TX03327	32°28'54"	96°26'00"	Earth	Significant	Kaufman-Van Zandt	Soil,WtrCD
Kaufman	Lower Est Fork							
Kaufman	Laterals Site12							
Kaufman	Murphy Lake Dam	TX03359	32°35'12"	96°26'24"	Earth	Low	N. B. Hunt Ranches	Private
Kaufman	N Haven Construction	TX03372	32°43'18"	96°20'42"	Earth	Low	North Haven	Private
Kaufman	Co Lke Dm							
Kaufman	Nolan Lake Dam	TX05206	32°28'36"	96°09'54"	Earth	Low	Bill Barrett	Private
Kaufman	Pascoe Dam	TX06202	32°48'12"	96°26'06"	Earth	Low	Susan M Pascoe	Private
Kaufman	Porter Lake Dam	TX03373	32°46'42"	96°15'30"	Earth	Significant	Porter Farms	Private
Kaufman	Roberts Lake Dam	TX03375	32°47'18"	96°20'24"	Earth	Low	Matthew C Roberts	Private
Kaufman	Rockwall-Forney Dam	TX00837	32°48'06"	96°30'24"	Earth	High	City of Dallas	Local Govt
Kaufman	Rosser-Trinidad	TX03325	32°26'00"	96°24'06"	Earth	Low	Kaufman-Van Zandt	Soil,WtrCD
Kaufman	Laterals Site 2							
Kaufman	Rosser-Trinidad	TX03324	32°28'18"	96°24'36"	Earth	Significant	Kaufman-Van Zandt	Soil,WtrCD
Kaufman	Laterals Site1							
Kaufman	Starbrand Lake Dam	TX05205	32°34'30"	96°21'24"	Earth	Low	Star Brand Cattle	Private
Kaufman	Tawakoni Balancing	TX03374	32°48'36"	96°16'00"	Earth	High	City of Dallas	Local Govt
Kaufman	Rsvr Levee							
Kaufman	Terrell Country Club	TX03376	32°48'00"	96°17'30"	Earth	Significant	Terrell Country	Private
Kaufman	Lake Dam							
Kaufman	Thomas Dam	TX06209	32°37'48"	96°28'24"	Earth	Low	H8 Thomas	Private
Kaufman	Tonkersley Lake Dam	TX03345	32°40'12"	96°11'12"	Earth	Low	Lawerence	Private
Kaufman	University Park Lake	TX05209	32°48'30"	96°26'18"	Earth	Low	City of University	Local Govt
Kaufman	Dam							
Kaufman	Upper East Fk	TX03383	32°47'06"	96°27'24"	Earth	Significant	Kaufman-Van Zandt	Soil,WtrCD
Kaufman	Laterals Site 10							
Kaufman	Upper East Fk	TX03365	32°40'48"	96°28'24"	Earth	Significant	Kaufman-Van Zandt	Soil,WtrCD
Kaufman	Laterals Site 11							
Kaufman	Upper East Fk	TX03381	32°48'12"	96°26'48"	Earth	Significant	Kaufman-Van Zandt	Soil,WtrCD
Kaufman	Laterals Site 9							
Kaufman	Upper East Fk	TX03382	32°47'36"	96°27'06"	Earth	Significant	Kaufman-Van Zandt	Soil,WtrCD
Kaufman	Laterals Site 9A							
Kaufman	Upper East Fk	TX03366	32°41'24"	96°28'30"	Earth	Significant	Kaufman-Van Zandt	Soil,WtrCD
Kaufman	Laterals Site11A							
Kaufman	Upper East Fk	TX03367	32°42'06"	96°28'30"	Earth	Significant	Kaufman-Van Zandt	Soil,WtrCD
Kaufman	Laterals Site11B							
Kaufman	Upper East Fk	TX03368	32°43'06"	96°28'00"	Earth	Significant	Kaufman-Van Zandt	Soil,WtrCD
Kaufman	Laterals Site11D							
Kaufman	Upper East Fk	TX03369	32°43'00"	96°27'42"	Earth	Low	Kaufman-Van Zandt	Soil,WtrCD
Kaufman	Laterals Site11F							
Kaufman	Upper East Fk	TX03370	32°42'24"	96°27'54"	Earth	Significant	Kaufman-Van Zandt	Soil,WtrCD
Kaufman	Laterals Site11G							
Kaufman	Upper East Fk	TX03371	32°41'30"	96°28'06"	Earth	Significant	Kaufman-Van Zandt	Soil,WtrCD
Kaufman	Laterals Site11H							
Kaufman	Upper East Fk	TX03364	32°41'12"	96°28'36"	Earth	Significant	Kaufman-Van Zandt	Soil,WtrCD
Kaufman	Laterals Site11K							
Kaufman	Vaughn Lake Dam	TX03330	32°25'24"	96°20'30"	Earth	High	Knox Vaughn	Private
Kaufman	Wells Dam	TX03329	32°28'48"	96°20'12"	Earth	Low	Marvin Wells &	Private

12/10/93

State of Texas Inventory of Dams								
County	Dam Name	Dam No.	Latitude	Longitude	Dam Type	Hazard	Contact	Contact Type
Kaufman	West Dam	TX06208	32°28'42"	96°22'54"	Earth	Low	James West	Private
Kaufman	West Lake Dam	TX04264	32°33'30"	96°11'00"	Earth	Low	Justin S. McCarty,	Private
Keer	Poole Lake Dam	TX05048	30°08'30"	99°09'30"	Earth	Significant	Federal Deposit	Federal
Kendall	711 Ranch Lake Dam	TX02723	29°48'06"	98°48'18"	Earth	Low	The Nordan Trust	Private
Kendall	Boerne Public Park Dam	TX02725	29°47'18"	98°43'24"	Gravity	Low	City of Boerne	Local Govt
Kendall	Double U Dam	TX09079	29°54'30"	98°29'00"	Earth	Low	Double U-Spring	Private
Kendall	John Lindner Dam	TX09051	29°51'18"	98°54'00"	Earth	Low	John Lindner	Private
Kendall	KWW Ranch Lake No. 1 Dam	TX02726	29°52'36"	98°30'54"	Earth	Significant	Christopher Gill	Private
Kendall	Lake Oz Dam	TX02724	29°46'42"	98°47'12"	Gravity	Low	Edward H Knowlton	Private
Kendall	Masters Lake Dam	TX05811	29°46'36"	98°48'06"	Earth	Low	David Masters	Private
Kendall	Smith Investment Co Lake No 1	TX05809	29°46'48"	98°48'42"	Earth	Low	Tapatio Springs	Private
Kendall	Smith Investment Co Lake No 3	TX05810	29°46'42"	98°48'24"	Earth	Low	Tapatio Springs	Private
Kendall	Upper Cibolo Crk WS SCS Site 1	TX04481	29°49'18"	98°46'00"	Earth	High	Kendall SWCD	Soil,WtrCD
Kendall	Upper Cibolo Crk WS SCS Site 2	TX04902	29°48'24"	98°47'24"	Earth	High	Kendall SWCD	Soil,WtrCD
Kendall	Upper Cibolo Crk WS SCS Site 3	TX04655	29°46'42"	98°47'00"	Earth	High	Kendall SWCD	Soil,WtrCD
Kendall	Upper Cibolo Crk WS SCS Site4	TX04903	29°45'36"	98°47'18"	Earth	High	Kendall SWCD	Soil,WtrCD
Kendall	Worth Dam	TX06304	29°56'00"	98°54'00"	Earth	Low	G. W. Worth, Jr. &	Private
Kenedy	McGill Dam	TX02655	27°14'12"	97°54'48"	Gravity	Low	Roger S. Braugh, Et	Private
Kent	Bilby Wallace Ranch Lake Dam	TX02289	33°08'48"	100°41'48"	Earth	Low	Bilby Wallace	Private
Kent	City Jayton Lake Dam	TX02295	33°14'54"	100°37'00"	Earth	Low	Kent County	Local Govt
Kent	Cogdell Ranch Lake Dam	TX02290	33°00'42"	100°52'30"	Earth	Low	Cogdell Ranch	Private
Kent	Hagins Panther Canyon Lake Dam	TX02293	33°16'48"	100°50'00"	Earth	Low	P. D. Hagins	Private
Kent	Mrs J H Brown Lake Dam	TX02292	33°19'42"	100°45'12"	Earth	Low	Mrs J H Brown	Private
Kent	Pouroff Lake Dam	TX02294	33°15'24"	100°48'48"	Earth	Low	J.D. Ferguson	Private
Kent	So Relle Lake Dam	TX02291	33°04'00"	100°32'48"	Earth	Low	Purvis So Relle	Private
Kerr	Art Werner 71 Ranch Lake Dam	TX05050	29°54'42"	99°18'06"	Earth	Significant	Peter Gill	Private
Kerr	Big Lake Los Manzanos Dam	TX04863	30°09'24"	99°21'12"	Earth	Significant	Shelton Ranches,	Private
Kerr	Cedar Lake Dam	TX02455	30°09'42"	99°20'42"	Earth	High	L.D. Brinkman	Private
Kerr	Center Point Lake Dam	TX02458	29°56'48"	99°02'18"	Gravity	Low	County of Kerr	Local Govt
Kerr	Concord Oil Dam	TX06212	29°54'24"	99°01'42"	Earth	Low	Concord Oil Co	Private
Kerr	Cullum Estate No 1 Dam	TX02454	30°03'36"	99°27'24"	Gravity	Low	Edith C	Private
Kerr	Dearing Dam	TX06210	29°54'30"	98°56'36"	Earth	Low	Herman A Dearing	Private
Kerr	HEB Dam No. 1	TX09141	38°29'30"	99°13'06"	Concrete	Low	H. E. Butt Grocery	Private
Kerr	HEB Dam No. 2	TX09142	29°58'54"	99°13'12"	Concrete	Low	H. E. Butt Grocery	Private
Kerr	Henry Drapela Dam	TX09024	29°55'30"	99°00'36"	Earth	Low	Henry Drapela	Private
Kerr	Ingram Lake Dam	TX02453	30°04'12"	99°15'18"	Earth	High	County of Kerr	Local Govt
Kerr	Kerrville Golf Course Dam A	TX09055	30°03'18"	99°07'18"	Earth	Low	City of Kerrville	Local Govt

12/10/93

State of Texas Inventory of Dams

County	Dam Name	Dam No.	Latitude	Longitude	Dam Type	Hazard	Contact	Contact Type
Kerr	Kerrville Lake Dam	TX02457	29°59'48"	99°06'24"	Earth	Low	County of Kerr	Local Govt
Kerr	Kerrville Ponding Dam	TX04650	30°03'12"	99°09'54"	Other, Earth	Significant	Upper Guadalupe	River Auth
Kerr	Lake Happy Dam	TX05884	30°02'36"	97°09'24"	Earth	Significant	Kerrville State	State
Kerr	Langford Dam	TX06213	29°47'12"	98°55'12"	Earth	Low	John R Langford	Private
Kerr	Lich Dam	TX06211	30°04'48"	99°00'18"	Earth	Low	Elmer Lich	Private
Kerr	New Walters Dam	TX06339	29°54'06"	97°09'18"	Earth	Low	Roland Walters	Private
Kerr	O'Keefe Dam	TX06374	29°52'00"	99°03'18"	Earth	Significant	Pauline O'Keefe	Private
Kerr	Prison Canyon Dam	TX02456	29°53'06"	99°07'42"	Earth	High	Roland Walters	Private
Kerr	Riverhill Lake Dam	TX04408	30°01'06"	99°08'06"	Earth	Significant	Riverhill Country	Private
Kerr	Robinson Dam A	TX09108	30°06'00"	99°08'18"	Earth	Low	Rodney M. and Vicki	Private
Kerr	Robinson Dam B	TX09109	30°05'54"	99°08'30"	Earth	Low	Rodney M. and Vicki	Private
Kerr	Robinson Dam C	TX09110	30°05'48"	99°08'36"	Earth	Low	Rodney M. and Vicki	Private
Kerr	Robinson Dam D	TX09111	30°05'48"	99°08'54"	Earth	Low	Rodney M. and Vicki	Private
Kerr	Robinson Dam E	TX09112	30°05'30"	99°08'54"	Earth	Low	Rodney M. and Vicki	Private
Kerr	Roden Lake Dam	TX04750	29°54'00"	99°09'42"	Earth	High	Roland Walters	Private
Kerr	Sabin Dam	TX06417	30°07'30"	99°09'00"	Earth	Low	R.L. Sabin Estate	Private
Kerr	Schumacher Dam	TX09040	30°04'12"	99°19'00"	Earth	Low	B. N. Schumacher	Private
Kerr	South Dam	TX04854	30°06'48"	99°11'06"	Earth	High	Peter Blommers	Private
Kerr	Town Creek Dam No. 1	TX04310	30°07'42"	99°08'48"	Earth	Low	William Kolb & E.T.	Private
Kerr	Town Creek Dam No. 4	TX04311	30°06'30"	99°09'12"	Earth	High	James Olafson	Private
Kerr	Tuck Lake Dam	TX05041	29°54'00"	99°00'54"	Earth	Low	Pecan Valley	Private
Kerr	Upper Lake Los Manzanos Dam	TX05820	30°09'48"	99°21'18"	Buttress	Significant	Shelton Ranches,	Private
Kerr	Willis Lake Dam	TX05049	30°03'12"	99°19'48"	Earth	Significant	Hamlet Davis	Private
Kimble	Kimble County WCID Dam	TX03952	30°29'24"	99°45'30"	Gravity	Low	Kimble County WCID	Water Dist
Kimble	Lake Junction Dam	TX05621	30°29'18"	99°45'36"	Gravity	Low	City of Junction	Local Govt
Kimble	Moody Lake Dam	TX05262	30°19'42"	99°37'48"	Gravity	Low	Moody Foundation	Private
Kimble	Paint Creek Ranch Lake Dam	TX05260	30°18'12"	99°54'00"	Other	Low	Ruth McLean	Private
King	Arnold Ranch Lake Dam	TX02357	33°28'24"	99°59'54"	Earth	Low	Barney Arnold	Private
King	Arnold Ranch Lake Dam	TX02357	33°28'24"	° ' 0"	Earth	Low		
King	Ash Creek Tank Dam	TX02364	33°35'36"	100°15'36"	Earth	Low	6666 Ranch	Private
King	Bar S Ranch Lake Dam	TX02358	33°28'54"	100°24'30"	Earth	Low	W.A. Springer, Jr.	Private
King	Bar S Ranch Upper Lake Dam	TX04409	33°28'36"	100°24'36"	Earth	Low	W.A. Springer, Jr.	Private
King	Brushy Tank Dam	TX05247	33°27'42"	100°21'24"	Earth	Low	Bill Springer	Private
King	Guthrie Lake Dam	TX02365	33°36'36"	100°20'06"	Earth	Low	6666 Ranch	Private
King	McElroy Ranch Lake Dam	TX02361	33°29'30"	100°00'30"	Earth	Low	G O King	Private
King	Moorhouse Lake Dam	TX02363	33°32'30"	100°01'30"	Earth	Low	Moorhouse Ranch	Private
King	Parramore Ranch Lake Dam	TX02359	33°25'06"	100°14'42"	Earth	Low	J.H. Parramore	Private
King	Pen Branch Tank Dam	TX02360	33°24'42"	100°07'48"	Earth	Low	6666 Ranch	Private
King	Snake Den Tank Dam	TX02362	33°32'00"	100°00'24"	Earth	Low	Anne Burnett	Private
King	Springer Lake Dam	TX005246	33°26'24"	100°22'18"	Earth	Low	Bill Springer	Private
King	TX No Name No 20 Dam	TX05244	33°30'24"	100°26'36"	Earth	Significant	6666 Ranch	Private
King	Tx No Name No 21 Dam	TX05245	33°25'18"	100°29'00"	Earth	Low	Hubert Young Estate	Private
King	Tx No Name No 22 Dam	TX05248	33°28'00"	100°01'54"	Earth	Low	6666 Ranch	Private
Kinney	Anacacho Lake Dam	TX05235	29°10'12"	100°16'06"	Earth	Low	L.R. French, Jr.	Private
Kinney	Emil Bayer Lake Dam	TX04187	29°11'24"	100°34'36"	Earth	Low	Emil Bayer	Private

12/10/93

State of Texas Inventory of Dams

County	Dam Name	Dam No.	Latitude	Longitude	Dam Type	Hazard	Contact	Contact Type
Kinney	Frerich Lake No. 1 Dam	TX04185	29°10'12"	100°38'24"	Earth	Low	Leo Frerich	Private
Kinney	Frerich Lake No. 2 Dam	TX04186	29°09'48"	100°38'42"	Earth	Low	Leo Frerich	Private
Kinney	Hobbs Tank Dam	TX05236	29°11'24"	100°22'12"	Earth	Low	Vannie Cook	Private
Kinney	L S Johnson Lake Dam	TX04184	29°06'06"	100°31'30"	Earth	Low	L.S. Johnson	Private
Kinney	Shahan Lake Dam	TX05308	29°26'42"	100°23'00"	Earth	Low	James T. Shahan	Private
Kinney	Summers Lake Dam	TX04183	29°07'06"	100°30'24"	Earth	Low	Minnie Lee Summers	Private
Kinney	Upper Las Moras Creek Site 1	TX04726	29°19'30"	100°25'06"	Earth	High	West Nueces-Las	Soil,WtrCD
Kinney	Upper Las Moras Creek Site 2	TX04727	29°19'30"	100°24'18"	Earth	High	West Nueces-Las	Soil,WtrCD
Kleberg	Dairy Barn Lake Dam	TX02464	27°31'00"	97°56'30"	Earth	High	King Ranch, Inc.	Private
Kleberg	Dick Kleberg Park Dam	TX02462	27°28'00"	97°51'36"	Earth	Low	County of Kleberg	Local Govt
Kleberg	Escondido Lake Dam	TX02461	27°29'00"	97°58'18"	Earth	Low	King Ranch, Inc.	Private
Kleberg	Falcon Chiquita Lake Dam	TX02459	27°17'48"	97°52'24"	Earth	Low	King Ranch, Inc.	Private
Kleberg	Paisano Lake Dam	TX02460	27°15'48"	97°59'42"	Earth	Low	King Ranch, Inc.	Private
Kleberg	Patricio Lake Dam	TX02463	27°34'54"	98°02'12"	Earth	Significant	King Ranch, Inc.	Private
Kleberg	Tranquitas Lake Dam	TX02465	27°33'30"	97°56'00"	Earth	High	King Ranch, Inc.	Private
Kleberg	Tulosa Lake Dam	TX02466	27°30'36"	97°58'18"	Earth	Significant	King Ranch, Inc.	Private
Knox	Boyd Lake Dam	TX01423	33°38'42"	99°29'54"	Earth	Low	A. K. Boyd	Private
Knox	Clonts Lake Dam	TX01421	33°29'36"	99°46'54"	Earth	Low	Sam E. Clonts, ET	Private
Knox	Crappie Tank Dam	TX01426	33°33'54"	99°44'30"	Earth	Low	League Davis	Private
Knox	Horseshoe Tank Dam	TX01429	33°32'18"	99°53'48"	Earth	Low	McFadden Ranch	Private
Knox	Kiowa Lake Dam	TX01431	33°45'48"	99°31'00"	Earth	Low	W.T. Waggoner	Private
Knox	Lake Benjamin Dam	TX01427	33°34'00"	99°47'48"	Earth	Significant	City of Benjamin	Local Govt
Knox	Lake Catharine Dam	TX01425	33°32'00"	99°44'30"	Earth	Low	League Ranch	Private
Knox	Lake Davis Dam	TX01424	33°31'24"	99°44'30"	Earth	Significant	Eagle Ranch Inc	Private
Knox	Lyles Brothers Lake Dam	TX01430	33°36'18"	99°55'30"	Earth	Low	Lyles Brothers	Private
Knox	Moorehouse Brothers Ranch Lake	TX01428	33°34'06"	99°58'42"	Earth	Low	Moorehouse Ranch	Private
Knox	Munday Park Dam	TX01422	33°25'06"	99°34'24"	Earth	Low	City of Munday	Local Govt
Knox	Truscott Brine Lake Dam	TX05996	33°47'54"	99°50'12"	Earth	Significant	Corps of	Federal
La Salle	Alexander Lake No 1 Dam	TX01991	28°21'12"	98°51'54"	Earth	Low	Ben Alexander	Private
La Salle	Alexander Lake No 2 Dam	TX01992	28°18'18"	98°50'06"	Earth	Low	Ben Alexander	Private
La Salle	Alexander Lake No 3 Dam	TX01993	28°19'00"	98°51'36"	Earth	Low	Ben Alexander	Private
La Salle	Allerkamp Ranch Lake Dam	TX05274	28°21'48"	99°12'12"	Earth	Low	E.E. Allerkamp	Private
La Salle	Allerkamp Reservoir	TX02014	28°22'42"	99°12'00"	Earth	Low	Richard Allerkamp	Private
La Salle	Arnold Lake Dam	TX05281	28°05'12"	98°48'18"	Earth	Low	Charles Arnold	Private
La Salle	Bailey Lake Dam	TX02020	28°24'18"	99°00'48"	Earth	Low	Owner Unknown	Private
La Salle	Big Alamo Lake Dam	TX01994	28°17'12"	98°50'00"	Earth	Low	Pat H. Welder	Private
La Salle	Bounds Lake Dam	TX01997	28°21'00"	98°49'12"	Earth	Low	L. D. Bounds	Private
La Salle	Brown Lake Dam	TX01996	28°22'18"	98°49'00"	Earth	Low	C Leslie Brown	Private
La Salle	Burkett Dam	TX02017	28°23'36"	99°12'18"	Earth	Low	J.L. Burkett & E.J.	Private
La Salle	Burns Reservoir	TX02023	28°38'30"	99°04'30"	Earth	Low	T E Burns	Private
La Salle	Cameron Ranch Lake	TX05275	28°12'54"	98°54'18"	Earth	Low	Pat H. Welder	Private

12/10/93

State of Texas Inventory of Dams								
County	Dam Name	Dam No.	Latitude	Longitude	Dam Type	Hazard	Contact	Contact Type
La Salle	No 4 Dam							
La Salle	Cameron Ranch Lake No 5 Dam	TX05277	28°13'06"	98°51'30"	Earth	Low	Pat H. Welder	Private
La Salle	Cameron Ranch Lake No 7 Dam	TX05276	28°13'42"	98°52'06"	Earth	Low	Pat H. Welder	Private
La Salle	Charmusa Lake No 4 Dam	TX05280	28°04'24"	98°49'42"	Earth	Low	Chris Hinojosa	Private
La Salle	Charmusa Lake No 7 Dam	TX05279	28°04'30"	98°51'00"	Earth	Low	Chris Hinojosa	Private
La Salle	Cohenour Reservoir	TX02018	28°24'54"	99°14'00"	Buttress	Low	Clifford R. George	Private
La Salle	Coquat Lake Dam	TX04603	28°09'06"	99°03'06"	Earth	Low	Owner Unknown	Private
La Salle	Davis Dam	TX02016	28°20'48"	99°09'48"	Earth	Low	Owner Unknown	Private
La Salle	Dobie Lake Dam	TX01989	28°07'54"	98°57'24"	Earth	Low	Pat H. Welder	Private
La Salle	Dobie Ranch Tank No 1 Dam	TX04608	28°05'00"	98°59'48"	Earth	Low	Pat H. Welder	Private
La Salle	Dobie Ranch Tank No 2 Dam	TX04613	28°06'54"	98°54'48"	Earth	Low	Pat H. Welder	Private
La Salle	Dobie Ranch Tank No 3 Dam	TX04614	28°07'00"	98°53'12"	Earth	Low	Pat H. Welder	Private
La Salle	Donnell Lake Dam	TX02006	28°24'18"	98°58'30"	Earth	Low	James W Donnell	Private
La Salle	Edwards Lake Dam	TX02011	28°23'00"	99°16'18"	Earth	Low	O. D. Edwards	Private
La Salle	Esperanza Ranch Lake No 4 Dam	TX05273	28°34'30"	98°49'06"	Earth	Low	J. N. McNeil Estate	Private
La Salle	Glass Dam	TX06271	28°05'24"	99°07'30"	Earth	Low	John Glass	Private
La Salle	Graham Lake Dam	TX01990	28°12'42"	98°59'30"	Earth	Low	L L Graham	Private
La Salle	Guttman Dam	TX02010	28°26'30"	99°16'30"	Buttress	Low	Owner Unknown	Private
La Salle	Hargus Dam	TX04896	28°26'30"	99°16'30"	Buttress	Low	John C Spears, Jr.	Private
La Salle	Harris Dam	TX02009	28°25'36"	99°18'30"	Earth	Low	C. L. Lehman	Private
La Salle	Hill Lake Dam	TX01981	28°12'18"	99°18'24"	Earth	Low	Joan Hill Brown, Et	Private
La Salle	Hillje Dam No 1	TX01979	28°14'00"	99°04'06"	Buttress	Low	Fred Hillje Estate	Private
La Salle	Hillje Lake No 2 Dam	TX01980	28°13'36"	99°02'42"	Earth	Low	Owner Unknown	Private
La Salle	Holland Dam Site No. 1	TX02021	28°18'00"	99°08'30"	Buttress	Low	Holland-Texas Dam	Water Dist
La Salle	Holland Dam Site No. 2	TX02022	28°19'18"	99°07'36"	Buttress	Low	Holland-Texas Dam	Water Dist
La Salle	Joe Martin lake Dam	TX04612	28°14'00"	99°07'48"	Earth	Low	Joe Martin	Private
La Salle	Kenley Lake Dam	TX02005	28°22'36"	98°52'42"	Earth	Low	D C Kenley Jr	Private
La Salle	Kinsel Lake Dam	TX01982	28°03'36"	99°16'30"	Earth	Low	D W Kinsel	Private
La Salle	Koa Lake Dam	TX04604	28°25'54"	99°15'06"	Earth	Significant	W. Paul Cotulla	Private
La Salle	Koehne Lake Dam	TX01978	28°12'36"	99°10'30"	Earth	Low	Phillip Koehne	Private
La Salle	La Mata Lake Dam	TX04611	28°08'42"	98°59'24"	Earth	Low	Ruhmann Farms &	Private
La Salle	Little Alamo Lake Dam	TX01995	28°15'12"	98°48'54"	Earth	Low	Pat H. Welder	Private
La Salle	Macomber Reservoir	TX02015	28°24'24"	99°13'00"	Earth	Low	C.F. Macomber, Et	Private
La Salle	Martin Lake No 1 Dam	TX01976	28°14'30"	99°08'24"	Earth	Low	Albert Martin	Private
La Salle	Martin Lake No 2 Dam	TX01977	28°14'36"	99°08'54"	Earth	Low	Joe Martin	Private
La Salle	Martin Lake No 3 Dam	TX02019	28°16'18"	99°09'30"	Earth	Low	Albert Martin	Private
La Salle	Martindale Tank Dam	TX04605	28°31'06"	99°31'36"	Earth	Low	Jack Martindale	Private
La Salle	McNeel Lake Dam	TX02024	28°38'18"	98°51'24"	Earth	Low	Jess McNeel	Private
La Salle	Meeks Dam	TX02013	28°26'30"	99°21'30"	Gravity	Low	Jerry F. Meeks, DDS	Private
La Salle	Miller Dam	TX02007	28°27'54"	98°51'00"	Earth	Low	Douglas A Miller	Private
La Salle	Monte Cartado Ranch Tank No1Dm	TX04610	28°02'54"	99°04'48"	Earth	Low	Owner Unknown	Private
La Salle	Monte Cartado Ranch	TX04609	28°03'18"	99°04'18"	Earth	Low	Owner Unknown	Private

12/10/93

State of Texas Inventory of Dams

County	Dam Name	Dam No.	Latitude	Longitude	Dam Type	Hazard	Contact	Contact Type
	Tank No2Dm							
La Salle	Ritchie Dam	TX02012	28°25'48"	99°23'24"	Gravity	Low	Ritchie Ranch	Private
La Salle	Ruhmann Tank Dam	TX04607	28°11'12"	98°56'54"	Earth	Low	EP Ruhmann Estate	Private
La Salle	Salinas Lake Dam	TX05278	28°06'00"	99°12'54"	Earth	Low	Juan Salinas	Private
La Salle	Snowden Lake Dam	TX01975	28°08'12"	99°12'30"	Earth	Low	Guevara Plumbing	Private
La Salle	Story Lake Dam	TX01999	28°17'06"	98°58'24"	Earth	Low	Brown Distributing	Private
La Salle	Tanque Noche Triste Tank Dam	TX04606	28°16'18"	98°51'42"	Earth	Low	Pat H. Welder	Private
La Salle	Walker Lake No 1 Dam	TX02001	28°15'18"	98°58'42"	Earth	Low	Owner Unknown	Private
La Salle	Walker Lake No 2 Dam	TX02002	28°15'06"	98°56'24"	Earth	Low	Leonard Walker	Private
La Salle	Walker Lake No 3 Dam	TX02000	28°15'36"	98°59'12"	Earth	Low	Leonard Walker	Private
La Salle	Welder Lake No 1 Dam	TX01983	28°13'06"	98°48'30"	Earth	Low	Pat H. Welder	Private
La Salle	Welder Lake No 2 Dam	TX01986	28°13'12"	98°50'48"	Earth	Low	Pat H. Welder	Private
La Salle	Welder Lake No 3 Dam	TX01985	28°14'36"	98°52'30"	Earth	Low	Pat H. Welder	Private
La Salle	Welder Lake No 4 Dam	TX01988	28°12'30"	98°53'12"	Earth	Low	Pat H. Welder	Private
La Salle	Welder Lake No 5 Dam	TX01987	28°13'36"	98°54'00"	Earth	Low	Pat H. Welder	Private
La Salle	Welder Lake No 6 Dam	TX01984	28°12'18"	98°56'00"	Earth	Low	Pat H. Welder	Private
La Salle	Welder Lake No 7 Dam	TX01998	28°16'42"	98°55'42"	Earth	Low	Pat H. Welder	Private
La Salle	Welder Lake No 8 Dam	TX02004	28°16'24"	98°53'06"	Earth	Low	Pat H. Welder	Private
La Salle	Welder Lake No 9 Dam	TX02003	28°15'12"	98°54'48"	Earth	Low	Pat H. Welder	Private
La Salle	Whitwell Dam	TX02008	28°26'48"	99°20'06"	Earth	Low	M C Whitwell Et Ux	Private
Lamar	Auds Creek WS SCS Site 1 Dam	TX01838	33°36'30"	95°39'06"	Earth	Low	Lamar County WCID	Water Dist
Lamar	Auds Creek WS SCS Site 10 Dam	TX01830	33°36'18"	95°35'12"	Earth	Low	Lamar County WCID	Water Dist
Lamar	Auds Creek WS SCS Site 11 Dam	TX01831	33°36'18"	95°34'54"	Earth	Significant	Lamar County WCID	Water Dist
Lamar	Auds Creek WS SCS Site 12 Dam	TX01832	33°36'36"	95°33'42"	Earth	Low	Lamar County WCID	Water Dist
Lamar	Auds Creek WS SCS Site 13 Dam	TX01833	33°35'18"	95°34'18"	Earth	Low	Lamar County WCID	Water Dist
Lamar	Auds Creek WS SCS Site 14 Dam	TX01827	33°35'18"	95°34'18"	Earth	Low	Lamar County WCID	Water Dist
Lamar	Auds Creek WS SCS Site 2 Dam	TX01837	33°36'48"	95°38'36"	Earth	Significant	Lamar County WCID	Water Dist
Lamar	Auds Creek WS SCS Site 3 Dam	TX01836	33°35'48"	95°38'12"	Earth	Low	Lamar County WCID	Water Dist
Lamar	Auds Creek WS SCS Site 4 Dam	TX01835	33°37'00"	95°38'24"	Earth	Low	Lamar County WCID	Water Dist
Lamar	Auds Creek WS SCS Site 5 Dam	TX01834	33°36'48"	95°37'48"	Earth	Low	Lamar County WCID	Water Dist
Lamar	Auds Creek WS SCS Site 6A Dam	TX01826	33°36'06"	95°36'54"	Earth	Low	Lamar County WCID	Water Dist
Lamar	Auds Creek WS SCS Site 7 Dam	TX01829	33°35'42"	95°35'54"	Earth	Low	Lamar County WCID	Water Dist
Lamar	Auds Creek WS SCS Site 8A Dam	TX01828	33°37'06"	95°36'00"	Earth	Low	Lamar County WCID	Water Dist
Lamar	Blossom City Lake Dam	TX01822	33°40'18"	95°22'48"	Earth	High	City of Blossom	Local Govt
Lamar	Bywaters Pond Dam	TX05917	33°29'42"	95°42'48"	Earth	Low	Ah Bywaters, Jr	Private
Lamar	Campbell Lake Dam	TX05295	33°48'06"	95°42'18"	Earth	Low	Herbert H. Campbell	Private
Lamar	Denney Lake Dam	TX01819	33°43'06"	95°26'18"	Earth	Low	Joe M. Denney	Private
Lamar	Deport Creek WS SCS Site1 Dam	TX04752	33°32'18"	95°18'54"	Earth	High	Lamar SWCD	Soil,WtrCD

12/10/93

State of Texas Inventory of Dams

County	Dam Name	Dam No.	Latitude	Longitude	Dam Type	Hazard	Contact	Contact Type
Lamar	Eatherly Pond Dam	TX05913	33°30'30"	95°25'06"	Earth	Low	Fred Eatherly	Private
Lamar	Felix Stephens Lake Dam	TX05051	33°41'54"	95°50'24"	Earth	Low	Felix Stephens	Private
Lamar	George Humphries Dam	TX06023	33°32'30"	95°48'00"	Earth	Low	George Humphries	Private
Lamar	Gordon Country Club Lake Dam	TX01824	33°38'30"	95°36'18"	Earth	Significant	Gordon Country Club	Private
Lamar	Grogens Lake Dam	TX05292	33°30'24"	95°45'54"	Earth	Low	Glenn Grogens	Private
Lamar	Harrington North Lake Dam	TX05330	33°33'30"	95°38'12"	Earth	Low	R. L. Harrington	Private
Lamar	Harrington South Lake Dam	TX01825	33°32'54"	95°38'00"	Earth	Low	R. L. Harrington	Private
Lamar	Harrington-Caviness Heir MR-51	TX05910	33°32'12"	95°47'00"	Earth	Low	0	Private
Lamar	Harris Pond Dam No 1	TX05908	33°30'24"	95°48'18"	Earth	Low	Dr William Harris	Private
Lamar	Hasty Dam	TX06024	33°41'30"	95°46'42"	Earth	Low	Ronald Hasty	Private
Lamar	Hidden Lake Dam	TX06327	33°48'48"	95°28'48"	Earth	Low	MFW Development	Private
Lamar	Howard Lake Dam	TX05291	33°46'30"	95°29'00"	Earth	Low	Leon Howard	Private
Lamar	J R Ray lake Dam	TX01823	33°40'18"	95°20'24"	Earth	Low	J. R. Ray	Private
Lamar	Lake Crook Dam	TX01841	33°43'42"	95°34'00"	Earth	High	City of Paris	Local Govt
Lamar	Lake Gibbons Dam	TX01840	33°42'48"	95°38'36"	Earth	Significant	City of Paris	Local Govt
Lamar	Lamar Lake Dam	TX01848	33°46'30"	95°32'48"	Earth	Low	Texas Natl Guard	State
Lamar	Landers Pond Dam	TX05912	33°30'36"	95°44'24"	Earth	Low	E G Landers	Private
Lamar	Lewis Lake Dam	TX05294	33°44'00"	95°29'36"	Earth	Low	Dr. D. R. Lewis	Private
Lamar	Logan Slough Creek Site 1 Dam	TX01845	33°49'12"	95°49'00"	Earth	Significant	Logan-Slough Creek	Water Dist
Lamar	Logan Slough Creek Site 2 Dam	TX01846	33°49'18"	95°48'18"	Earth	Low	Logan-Slough Creek	Water Dist
Lamar	Logan Slough Creek Site 3 Dam	TX01847	33°49'06"	95°47'12"	Earth	Low	Logan-Slough Creek	Water Dist
Lamar	McCormick G-49 Dam	TX05907	33°32'36"	95°50'12"	Earth	Low	Northeast Texas PCA	Private
Lamar	McCormick-Deithloff Pond Dam	TX05916	33°32'00"	95°49'48"	Earth	Low	Northeast Texas PCA	Private
Lamar	Newman Dam No 4	TX04869	33°34'36"	95°29'30"	Earth	Low	W H Newman	Private
Lamar	Old City Lake Dam	TX05356	33°31'42"	95°20'42"	Earth	Low	Owner Unknown	Private
Lamar	Overton-Copeland-Elliott Pond D	TX05914	33°44'48"	95°41'18"	Earth	Low	Overton-Copeland-El	Private
Lamar	Pat Mayse Dam	TX04359	33°51'18"	95°33'12"	Earth	High	Corps of	Federal
Lamar	Pine Creek WS SCS Site 10 Dam	TX01849	33°46'30"	95°33'30"	Earth	Low	Lamar County WCID	Water Dist
Lamar	Pine Creek WS SCS Site 12 Dam	TX01820	33°42'30"	95°27'12"	Earth	Low	Lamar County WCID	Water Dist
Lamar	Pine Creek WS SCS Site 13 Dam	TX01821	33°43'24"	95°24'54"	Earth	Low	Lamar County WCID	Water Dist
Lamar	Pine Creek WS SCS Site 14 Dam	TX01852	33°45'42"	95°28'36"	Earth	Low	Lamar County WCID	Water Dist
Lamar	Pine Creek WS SCS Site 15 Dam	TX01853	33°46'00"	95°25'42"	Earth	Low	Lamar County WCID	Water Dist
Lamar	Pine Creek WS SCS Site 16 Dam	TX01854	33°46'48"	95°28'18"	Earth	Low	Lamar County WCID	Water Dist
Lamar	Pine Creek WS SCS Site 17 Dam	TX01855	33°48'42"	95°28'12"	Earth	Low	Lamar County WCID	Water Dist
Lamar	Pine Creek WS SCS Site 18 Dam	TX01856	33°48'54"	95°26'30"	Earth	Low	Lamar County WCID	Water Dist
Lamar	Pine Creek WS SCS	TX01839	33°43'06"	95°39'48"	Earth	Low	Lamar County WCID	Water Dist

12/10/93

State of Texas Inventory of Dams

County	Dam Name	Dam No.	Latitude	Longitude	Dam Type	Hazard	Contact	Contact Type
Lamar	Site 3 Dam							
Lamar	Pine Creek WS SCS	TX04710	33°43'12"	95°36'42"	Earth	Significant	Lamar County WCID	Water Dist
Lamar	Site 5 Dam							
Lamar	Pine Creek WS SCS	TX01844	33°41'30"	95°31'18"	Earth	Low	Lamar County WCID	Water Dist
Lamar	Site 7 Dam							
Lamar	Pine Creek WS SCS	TX01842	33°44'00"	95°32'00"	Earth	Low	Lamar County WCID	Water Dist
Lamar	Site 8 Dam							
Lamar	Pine Creek WS SCS	TX01843	33°44'36"	95°34'00"	Earth	Low	Lamar County WCID	Water Dist
Lamar	Site 9A Dam							
Lamar	Q B Stephens Lower Lake Dam	TX05066	33°45'18"	95°47'36"	Earth	Low	Q. B. Stephens	Private
Lamar	Ray Pond Dam	TX05915	33°43'00"	95°41'30"	Earth	Low	Mack Ray	Private
Lamar	Roberson Lake Dam	TX05637	33°39'42"	95°50'42"	Earth	Low	A G Roberson	Private
Lamar	S David Ramsey Lake Dam	TX01850	33°49'00"	95°19'36"	Earth	Low	S. David Ramsey	Private
Lamar	Skeen Dam	TX06022	33°33'24"	95°33'36"	Earth	Low	D O Skeen	Private
Lamar	Stallings Lake Dam	TX01851	33°46'48"	95°28'00"	Earth	Low	Gene Stallings	Private
Lamar	Stewart-Green ML-39 Dam	TX05906	33°28'00"	95°50'48"	Earth	Low	Joe Stallings & AC	Private
Lamar	Upper N Sulphur Riv. GSS G-65	TX04587	33°33'06"	95°50'24"	Earth	Significant	Lamar County	Local Govt
Lamar	Williams Pond Dam	TX05918	33°34'00"	95°34'00"	Earth	Low	John & Lewis	Private
Lamar	Willow Lake Dam	TX05296	33°47'42"	95°42'48"	Earth	Low	Herbert H.	Private
Lamar	Wilson Lake Dam	TX05293	33°32'18"	95°25'00"	Earth	Low	Barney Wilson	Private
Lamar	Yoder-Caviness Pond Dam	TX05911	33°32'06"	95°46'54"	Earth	Low	T Yoder-Caviness	Private
Lamb	Bull Tank Dam	TX03259	33°52'36"	102°28'36"	Earth	Low	James Cadell	Private
Lampasas	Jones Lake Dam	TX05515	31°05'30"	98°12'00"	Earth	High	Hazel J. Briggs	Private
Lampasas	Lometa Reservoir Dam	TX00984	31°13'42"	98°25'12"	Earth	High	Jerry Carothers	Private
Lampasas	Minjou Lake Dam	TX05517	31°05'48"	97°56'18"	Earth	Significant	Don C. Clayton	Private
Lampasas	Shipman Pond Dam	TX05930	31°09'54"	98°17'00"	Earth	Low	Marion Shipman	Private
Lampasas	Simmonds Lake Dam	TX05516	31°10'48"	98°13'54"	Earth	Low	Mrs. Tom C.	Private
Lampasas	Sulphur Creek WS SCS 1	TX00983	31°05'18"	98°16'00"	Earth	High	Lampasas County	Water Dist
Lampasas	Sulphur Creek WS SCS Site 2 Dm	TX00982	31°03'48"	98°15'15"	Earth	High	Lampasas County	Water Dist
Lampasas	Sulphur Creek WS SCS Site 3 Dm	TX00981	31°02'36"	98°15'00"	Earth	High	Lampasas County	Water Dist
Lampasas	Sulphur Creek WS SCS Site 5 Dm	TX00977	31°05'24"	98°13'06"	Earth	High	Lampasas County	Water Dist
Lampasas	Sulphur Creek WS SCS Site 6 Dm	TX00980	31°02'06"	98°13'42"	Earth	High	Lampasas County	Water Dist
Lampasas	Sulphur Creek WS SCS Site 7 Dm	TX00979	31°03'06"	98°11'30"	Earth	High	Lampasas County	Water Dist
Lampasas	Sulphur Creek WS SCS Site 9 Dm	TX00978	31°04'12"	98°11'36"	Earth	High	Lampasas County	Water Dist
Lavaca	Barnes Lake Dam	TX03929	29°24'24"	96°51'24"	Earth	Significant	Leon Barnes	Private
Lavaca	Stockton Lake Dam	TX03928	29°31'30"	96°44'42"	Earth	Low	W K Stockton	Private
Lee	Bamsch Lake Dam	TX05759	30°05'48"	96°55'06"	Earth	Low	Walter Bamsch	Private
Lee	Bredthauer Lake Dam	TX02668	30°15'24"	96°41'36"	Earth	Low	Henry & Tommy	Private
Lee	C & H Lake Dam	TX04852	30°18'06"	96°58'48"	Earth	Low	Owner Unknown	Private
Lee	Caraway Lake No 1 Dam	TX05762	30°26'18"	97°03'30"	Earth	Low	H R Caraway Estate	Private
Lee	Caraway Lake No 2	TX05763	30°26'12"	97°03'12"	Earth	Low	H R Caraway Estate	Private

State of Texas Inventory of Dams

County	Dam Name	Dam No.	Latitude	Longitude	Dam Type	Hazard	Contact	Contact Type
Lee	Dam Cummins Creek WS SCS Site 1 Dm	TX02663	30°09'30"	96°50'36"	Earth	Low	Lee-Fayette Cos.	Water Dist
Lee	Cummins Creek WS SCS Site 2 Dm	TX02665	30°08'42"	96°48'48"	Earth	Low	Lee-Fayette Cos.	Water Dist
Lee	Domaschk-Biar Lake Dam	TX05760	30°08'30"	97°00'42"	Earth	Significant	L E. Domaschk, ET	Private
Lee	Draeger Lake Dam	TX05764	30°24'12"	97°13'12"	Earth	Low	Barbara Ischy	Private
Lee	Field Lake Dam	TX02670	30°20'54"	97°00'18"	Earth	Low	Charles Field	Private
Lee	Gerdes Lake No 1 Dam	TX02666	30°16'30"	96°45'24"	Earth	Low	Garwood Gerdes	Private
Lee	Gerdes Lake No 2 Dam	TX02669	30°16'36"	96°44'24"	Earth	Low	Garwood Gerdes	Private
Lee	Goerlitz Lake Dam	TX02664	30°09'48"	96°49'30"	Earth	Low	Harley G. Goerlitz	Private
Lee	Golub Lake Dam	TX05761	30°03'54"	97°01'18"	Earth	Low	Ernest Golub	Private
Lee	Hamff Lake No 1 Dam	TX02656	30°10'48"	97°02'00"	Earth	Low	Christian A. Hamff	Private
Lee	Hamff Lake No 2 Dam	TX02657	30°10'36"	97°02'06"	Earth	Low	Christian A. Hamff	Private
Lee	Hamff Lake No 3 Dam	TX02658	30°10'24"	97°02'06"	Earth	Low	Christian A. Hamff	Private
Lee	Kasper Estate Lake Dam	TX05754	30°07'36"	96°54'54"	Earth	Low	Betty Lou Couch	Private
Lee	Lake Robert L Phinney Dam	TX02667	30°28'54"	96°57'30"	Earth	Low	James D Dobos	Private
Lee	Larry Williams Dam	TX09073	30°30'24"	96°59'48"	Earth	Low	Larry M. Williams	Private
Lee	Mantzel Dam	TX02661	30°10'00"	96°55'12"	Earth	Low	Gerdine Mantzel	Private
Lee	Mueller Lake Dam	TX05750	30°24'54"	96°50'48"	Earth	Low	Jerry Armstrong	Private
Lee	Powell Lake Dam	TX05758	30°08'12"	96°52'48"	Earth	Low	Thomas W. Powell	Private
Lee	Sievert Lake Dam	TX02662	30°11'00"	96°59'42"	Earth	Low	John W. Sievert	Private
Lee	Smith Lake Dam	TX05752	30°21'03"	96°52'06"	Earth	Low	Andrew Smith	Private
Lee	Walker Lake Dam	TX02659	30°05'36"	96°57'48"	Earth	Low	T K Walker	Private
Lee	Walter C			0"				
Lee	Walter Droemer Lake Dam	TX02660	30°09'36"	96°57'18"	Earth	Low	Walter & Alvina	Private
Lee	Weiser GSS	TX06228	30°05'24"	96°58'42"	Earth	Low	Ken Weiser	Private
Lee	Wolff GSS	TX06227	30°17'48"	96°57'54"	Earth	Low	August Wolff	Private
Leon	6 Lakes Estates Lake No. 3 Dam	TX04418	30°29'36"	94°49'42"	Earth	Low	Hall, Et Al, James	Private
Leon	6 Lakes Estates Lake No. 3 Dam	TX04418	30°29'36"	94°49'42"	Earth	Low	Hall, Et Al, James	Private
Leon	A and H GSS	TX06149	31°22'18"	96°01'30"	Earth	Low	Albritton and	Private
Leon	Alton Lake Dam	TX05125	31°19'36"	95°59'30"	Earth	Low	Roy Alton	Private
Leon	Bass Lake Dam	TX05958	31°07'36"	96°10'24"	Earth	Low	Horizon Land and	Private
Leon	Bess Lake Dam	TX04928	31°31'06"	95°53'48"	Earth	Low	Bess, Robert C.	Private
Leon	Burns Lake Dam	TX06154	31°07'42"	96°06'36"	Earth	Low	William J Burns	Private
Leon	Cain Lake Dam	TX05123	31°27'12"	96°03'18"	Earth	Low	E M Cain	Private
Leon	Catfish Lake Dam	TX05960	31°07'42"	96°11'48"	Earth	Low	Horizon Land and	Private
Leon	Cheney Dam	TX02432	31°09'36"	96°12'48"	Earth	Low	James Dennison, ET	Private
Leon	Cherokee Lake Dam	TX02429	31°04'30"	96°11'36"	Earth	Significant	Hilltop Lakes	Local Govt
Leon	Cook Lake Dam	TX02424	31°03'36"	96°05'18"	Earth	Low	John R Cook	Private
Leon	Crappie Lake Dam	TX05959	31°07'30"	96°11'06"	Earth	Low	Horizon Land and	Private
Leon	Crews Lake Dam	TX04247	31°22'00"	96°05'24"	Earth	Significant	Texas Olefins	Private
Leon	Cundiff Lake Dam	TX02439	31°19'00"	95°56'48"	Earth	Low	Darrell Hall Land	Private
Leon	Didear Lake Dam	TX06156	31°23'12"	96°05'24"	Earth	Low	Nowell Didear	Private
Leon	Eames Lake Dam	TX05122	31°30'18"	95°57'54"	Earth	Low	Dan H Eames	Private
Leon	Easterling Lake Dam	TX05128	31°10'12"	96°04'12"	Earth	Low	Curtis Easterling	Private
Leon	Frazier Lake Dam	TX06159	31°15'12"	96°05'48"	Earth	Low	John Frazier	Private
Leon	Frossard Lake Dam	TX02431	31°08'54"	96°13'24"	Earth	Low	J H Frossard	Private

12/10/93

State of Texas Inventory of Dams

County	Dam Name	Dam No.	Latitude	Longitude	Dam Type	Hazard	Contact	Contact Type
Leon	Gilliam Lake Dam	TX02450	31°31'54"	95°49'48"	Earth	Low	Fred & Dolene	Private
Leon	Glaze Lake Dam	TX06414	31°34'36"	95°46'12"	Earth	Low	Mattie K. Carter	Private
Leon	Grimes Lake Dam	TX02430	31°08'54"	96°12'06"	Earth	Low	John Gwyn	Private
Leon	Harcrow Dam #1	TX02445	31°25'48"	96°02'54"	Earth	Low	Willie Harcrow	Private
Leon	Harcrow Lake No 2 Dam	TX02446	31°25'42"	96°02'30"	Earth	Low	C J Harcrow	Private
Leon	Harriman GSS	TX06155	31°27'24"	96°02'18"	Earth	Low	C B Harriman	Private
Leon	Heil Lake Dam	TX02448	31°25'36"	96°03'30"	Earth	Low	A. C. Heil	Private
Leon	Herbert Cryar Dam	TX02435	31°12'48"	96°06'24"	Earth	Low	Herbert B Cryar	Private
Leon	Hugnes GSS	TX06150	31°09'06"	96°11'24"	Earth	Low	Ralph Hugnes	Private
Leon	Johnson GSS	TX06147	31°19'48"	95°59'06"	Earth	Low	Russell Johnson	Private
Leon	Karnei Lake Dam	TX05126	31°14'42"	96°12'36"	Earth	Low	Delbert Karnei	Private
Leon	Keith Lake Dam	TX02433	31°09'18"	96°02'24"	Earth	Low	Roy R. Keith, Jr.	Private
Leon	Kickapoo Lake Dam	TX02428	31°04'12"	96°12'30"	Earth	High	Hilltop Lake Resort	Local Govt
Leon	Lake Elverde Dam	TX02442	31°26'42"	95°52'24"	Earth	Low	Albert A Schweinle	Private
Leon	Lake Leon Dam	TX02441	31°28'36"	95°49'18"	Earth	Low	Emmet P. Crow, Jr.	Private
Leon	Lake Reed Dam	TX02434	31°09'18"	96°03'42"	Earth	Low	Pearland	Private
Leon	Lake Tonakawa Dam	TX02425	31°03'42"	96°11'54"	Earth	Significant	Hilltop Lakes	Local Govt
Leon	Lapsic GSS		31°26'06"	96°00'54"	Earth	Low	John Lapsic	Private
Leon	Lapsic Gss	TX06157	31°26'06"	96°00'54"	Earth	Low	John Lapsic	Private
Leon	Little Lake Dam	TX05133	31°32'12"	95°52'36"	Earth	Low	Leon L Little	Private
Leon	Malkey GSS	TX06158	31°01'54"	96°10'54"	Earth	Low	Warance Malkey	Private
Leon	Mirror Lake Dam	TX06321	31°04'30"	96°12'30"	Earth	High	Hilltop Lakes	Local Gove
Leon	Moore Lake Dam	TX02438	31°21'36"	95°58'18"	Earth	Low	Randolph Moore	Private
Leon	Normangee Lake Dam	TX02426	31°01'42"	96°12'30"	Earth	Significant	City of Normangee	Local Gove
Leon	Ray GSS	TX06148	31°22'54"	95°56'30"	Earth	Low	C E Ray	Private
Leon	Red Oak Lake Dam	TX02447	31°23'42"	96°02'12"	Earth	Low	Tom E. Harcrow	Private
Leon	Rex C Cauble Lake Dam	TX02443	31°22'06"	95°43'48"	Earth	Low	Rex C Cauble	Private
Leon	Rice Lake GSS	TX06153	31°25'06"	96°01'24"	Earth	Low	Larry Rice	Private
Leon	Rose Lake Dam	TX02444	31°18'36"	96°09'12"	Earth	Low	T A Rose, Jr	Private
Leon	Schweinle Lake Dam	TX02440	31°26'12"	95°54'12"	Earth	Low	Albert Schweinle	Private
Leon	Sedimentation Pond No. 10	TX09122	31°24'09"	96°13'37"	Earth	Low	Northwestern	Private
Leon	Sedimentation Pond No. 15	TX09125	31°21'23"	96°17'26"	Earth	Low	Northwestern	Private
Leon	Sedimentation Pond No. 18	TX09126	31°24'06"	96°13'39"	Earth	Low	Northwestern	Private
Leon	Sedimentation Pond No. 24	TX09130	31°27'04"	96°08'25"	Earth	Significant	Northwestern	Private
Leon	Sedimentation Pond No. 5	TX09119	31°23'05"	96°16'27"	Earth	Low	Northwestern	Private
Leon	Sedimentation Pond No. 6	TX09120	31°24'23"	96°13'39"	Earth	Low	Northwestern	Private
Leon	Sedimentation Pond No. 9	TX09121	31°22'16"	96°17'00"	Earth	Low	Northwestern	Private
Leon	Simms Lake Dam	TX05127	31°09'42"	96°04'18"	Earth	Low	Milton E. Simms	Private
Leon	Snow Lake GSS	TX06142	31°06'48"	96°13'06"	Earth	Low	Jack Snow	Private
Leon	Swan Lake Dam	TX02427	31°03'57"	96°12'24"	Earth	Low	Hilltop Lakes	Local Gove
Leon	T. C. Smith Lake Dam	TX06152	31°07'54"	96°03'30"	Earth	Low	T C Smith	Private
Leon	Taylor Lake Dam	TX02436	31°12'36"	95°49'42"	Earth	Low	Mary Taylor	Private
Leon	Tubb Lake Dam	TX02437	31°17'24"	95°51'00"	Earth	Low	Allie Tubb	Private
Leon	Tularosa Farms Lake Dam	TX05124	31°20'12"	96°01'00"	Earth	Low	Tularosa Farms	Private

State of Texas Inventory of Dams

County	Dam Name	Dam No.	Latitude	Longitude	Dam Type	Hazard	Contact	Contact Type
Leon	Upper Caney Creek WS SCS Site	TX05022	31°02'48"	96°07'18"	Earth	Low	Bedias Creek SWCD	Soil & Wat
Leon	W. B. Smith Lake Dam	TX05129	31°09'48"	96°00'48"	Earth	Low	William B. Smith	Private
Leon	Whitaker Dam	TX02449	31°27'00"	96°06'18"	Earth	Low	Mrs I W Whitaker	Private
Liberty	6 Lakes Estates Lake No 3 Dam	TX04418	30°29'36"	94°49'42"	Earth	Low	Hall, Et Al, James	Private
Liberty	6 Lakes Estates Lake No 4 Dam	TX04417	30°29'36"	94°49'30"	Earth	Low	Hall, Et Al, James	Private
Liberty	6 Lakes Estates Lake No 5 Dam	TX03915	30°29'36"	94°49'12"	Earth	Low	Hall, Et Al, James	Private
Liberty	A. P. Parker Dam	TX09018	30°06'24"	94°51'36"	Earth	Significant	A. P. Parker	Private
Liberty	Alders Reservoir Dam	TX06352	29°55'36"	94°47'24"	Earth	Significant	Weldon Alders	Private
Liberty	Bearfoot Lake Dam	TX03916	30°29'18"	94°46'42"	Earth	High	R H Reily	Private
Liberty	Bearfoot Lake Dam	TX03916	30°29'18"	94°46'42"	Earth	High	R H Reily	Private
Liberty	Cypress Lake Dam	TX04422	30°17'42"	94°48'00"	Earth	Low	M. C. Industries	Private
Liberty	Daniels Lake Dam	TX03912	30°06'48"	94°46'18"	Earth	Significant	Price Daniels	Private
Liberty	Dayton Canal Company Dam	TX04332	29°57'48"	94°52'54"	Earth	Low	Dayton Canal	Private
Liberty	Enderli Reservoir Dam	TX04423	29°59'42"	95°00'54"	Earth	Low	C. E. Enderli,	Private
Liberty	Fort Parker State Park Lake D	TX01054	31°35'18"	96°31'36"	Buttress	Significant	Fort Parker S. R.	State
Liberty	Fortson Lake Dam	TX01062	31°40'18"	96°30'36"	Earth	Low	A L Fortson	Private
Liberty	George W Maxwell Levee	TX03910	30°00'06"	94°38'48"	Earth	Low	Maxwell Bros	Private
Liberty	Hoop & Holler Lake No 1 Dam	TX04419	30°27'24"	94°43'48"	Earth	Low	Brook Hill	Private
Liberty	J M Frost III Reservoir No # L	TX05777	29°53'36"	94°56'24"	Earth	Low	J M Frost III	Private
Liberty	J M Frost Reservoir No 2 Levee	TX03917	29°58'48"	94°59'42"	Earth	Low	W. Scott Frost, Et	Private
Liberty	Janacek Levee	TX09076	30°32'00"	95°01'12"	Earth	Low	Leroy M. Janacek,	Private
Liberty	Knights Forest Lake Dam	TX04421	30°12'48"	94°47'06"	Earth	Low	Knights Forest Prop	Private
Liberty	Lake Bayou Reservoir Dam	TX03913	30°06'12"	94°48'48"	Earth	Low	Price & E. V.	Private
Liberty	Lake Forest Dam	TX04420	30°13'18"	94°44'48"	Earth	Significant	Charles G Johnson	Private
Liberty	Lovell Reservoir No 1 Levee	TX04333	30°08'48"	94°41'36"	Earth	Low	John I. Lovell & A.	Private
Liberty	Lovell Reservoir No 2 Levee	TX04334	30°09'30"	94°43'06"	Earth	Low	John Lovell & A.	Private
Liberty	Oneal Lake Dam	TX04911	30°27'24"	94°51'18"	Earth	Low	Wiggins Land	Private
Liberty	Pin Oak Reservoir Levee	TX03909	30°08'48"	95°00'30"	Earth	Significant	Dave Reidland & F E	Private
Liberty	Red Bud Lake Dam	TX04917	29°58'06"	94°59'06"	Earth	Low	James L. Robertson,	Private
Liberty	Rusk No 1 Dam	TX03918	29°59'36"	94°41'30"	Earth	Low	Benny L Rusk	Private
Liberty	Silver Bit Lake Dam	TX03914	30°17'18"	94°54'42"	Earth	Low	A. G. Services,	Private
Liberty	Stephen Meche Dam	TX03911	30°02'06"	94°35'48"	Earth	Significant	Charles E. & Paul	Private
Liberty	Talley Lake Dam	TX03919	29°56'48"	94°49'18"	Earth	Significant	F. A. Wenzel & L.	Private
Liberty	Timber Lake Dam	TX04816	29°56'54"	94°48'54"	Earth	Significant	F. A. Wenzel & L.	Private
Liberty	W Scott Frost Reservoir No 1 L	TX05778	29°59'36"	95°00'24"	Earth	Low	W Scott Forst Et Al	Private
Liberty	W Scott Frost Reservoir No 3 L	TX05779	29°59'36"	95°00'12"	Earth	Low	W Scott Frost Et Al	Private

12/10/93

State of Texas Inventory of Dams

County	Dam Name	Dam No.	Latitude	Longitude	Dam Type	Hazard	Contact	Contact Type
Liberty	Winter Valley Estates Dam	TX04873	30°07'24"	94°52'36"	Earth	Significant	Lakecroft Inc	Private
Limestone			• ' 0"	• ' 0"				
Limestone	Bistone Dam	TX01061	31°38'36"	96°34'42"	Earth	Significant	Bistone MWS	Private
Limestone	Browns Lake Dam	TX01052	31°33'24"	96°20'00"	Earth	Low	Lavona Brown	Private
Limestone	City of Coolidge Lake No 1 Dam	TX01074	31°45'42"	96°38'42"	Earth	Low	City of Coolidge	Local Gove
Limestone	City of Coolidge Lake No 2 Dam	TX01073	31°45'42"	96°38'36"	Earth	Low	City of Coolidge	Local Gove
Limestone	Duke Lake Dam	TX05083	31°31'54"	96°23'54"	Earth	Low	Minnie Duke	Private
Limestone	Fort Parker State Park Lake Da	TX01054	31°35'18"	96°31'36"	Buttress	Significant	Fort Parker S. R.	State
Limestone	Fortson Lake Dam	TX01062	31°40'18"	96°30'36"	Earth	Low	A L Fortson	Private
Limestone	Joe Echols Dam No 2	TX01060	31°38'18"	96°34'00"	Gravity	Low	Fred S. Brown	Private
Limestone	Kennedy Lake Dam	TX01051	31°29'42"	96°19'54"	Earth	Low	J. G.-Bill Kennedy	Private
Limestone	Knox Lake Dam	TX05084	31°21'48"	96°35'42"	Earth	Low	John M Knox	Private
Limestone	Lake Groesbeck Dam	TX01055	31°34'30"	96°31'12"	Other	Low	City of Groesbeck	Local Gove
Limestone	Limestone EGS Makeup Pond	TX06350	31°25'00"	96°15'00"	Earth	Low	Houston Lighting	Public Uti
Limestone	Mexia Country Club Lake Dam	TX01053	31°38'06"	96°28'18"	Earth	Low	Mexia Country Club	Private
Limestone	Mexia Country Club Lake Dam	TX01053	31°38'06"	96°28'18"	Earth	Low	Mexia Country Club	Private
Limestone	Mexia Country Club Lake Dam	TX01053	31°38'06"	96°28'18"	Earth	Low	Mexia Country Club	Private
Limestone	Richland Creek Ws SCS Site 20	TX01059	31°44'12"	96°36'00"	Earth	Low	Limestone-Falls	Soil & Wat
Limestone	Richland Creek Ws SCS Site 10	TX01075	31°46'42"	96°39'48"	Earth	Low	Limestone-Falls	Soil & Wat
Limestone	Richland Creek Ws SCS Site 1	TX01070	31°47'18"	96°37'24"	Earth	Low	Limestone-Falls	Soil & Wat
Limestone	Richland Creek Ws SCS Site 13	TX01064	31°47'42"	96°35'36"	Earth	Low	Limestone-Falls	Soil & Wat
Limestone	Richland Creek Ws SCS Site 16A	TX01071	31°47'24"	96°37'00"	Earth	Low	Limestone-Falls	Soil & Wat
Limestone	Richland Creek Ws SCS Site 17	TX01065	31°46'30"	96°35'12"	Earth	Low	Limestone-Falls	Soil & Wat
Limestone	Richland Creek Ws SCS Site 18	TX01066	31°45'48"	96°35'36"	Earth	Low	Limestone-Falls	Soil & Wat
Limestone	Richland Creek Ws SCS Site 19	TX01067	31°45'12"	96°36'12"	Earth	Low	Limestone-Falls	Soil & Wat
Limestone	Richland Creek Ws SCS Site 20A	TX01058	31°44'06"	96°35'24"	Earth	Low	Limestone-Falls	Soil & Wat
Limestone	Richland Creek Ws SCS Site 21	TX01057	31°44'18"	96°34'48"	Earth	Low	Limestone-Falls	Soil & Wat
Limestone	Richland Creek Ws SCS Site 22	TX01056	31°44'24"	96°34'18"	Earth	Low	Limestone-Falls	Soil & Wat
Limestone	Richland Creek Ws SCS Site 23	TX01072	31°45'48"	96°34'30"	Earth	Low	Limestone-Falls	Soil & Wat
Limestone	Richland Creek Ws SCS Site 24	TX01068	31°46'00"	96°34'00"	Earth	Low	Limestone-Falls	Soil & Wat
Limestone	Richland Creek Ws SCS Site 25	TX01069	31°46'48"	96°33'06"	Earth	Low	Limestone-Falls	Soil & Wat
Limestone	Richland Creek Ws	TX01063	31°47'36"	96°45'06"	Earth	Low	Limestone-Falls	Soil & Wat

12/10/93

State of Texas Inventory of Dams

County	Dam Name	Dam No.	Latitude	Longitude	Dam Type	Hazard	Contact	Contact Type
Limestone	Scs Site 4							
Limestone	Richland Creek Ws	TX01082	31°47'30"	96°44'30"	Earth	Low	Limestone-Falls	Soil & Wat
Limestone	Scs Site 4A							
Limestone	Richland Creek Ws	TX01081	31°47'18"	96°44'18"	Earth	Low	Limestone-Falls	Soil & Wat
Limestone	Scs Site 5							
Limestone	Richland Creek Ws	TX01080	31°47'06"	96°43'24"	Earth	Low	Limestone-Falls	Soil & Wat
Limestone	Scs Site 7							
Limestone	Richland Creek Ws	TX01079	31°47'00"	96°42'18"	Earth	Low	Limestone-Falls	Soil & Wat
Limestone	Scs Site 8							
Limestone	Richland Creek Ws	TX01078	31°46'00"	96°41'54"	Earth	Low	Limestone-Falls	Soil & Wat
Limestone	Scs Site 9A							
Limestone	Richland Creek Ws	TX01077	31°45'18"	96°41'00"	Earth	Low	Limestone-Falls	Soil & Wat
Limestone	Scs Site 9B							
Limestone	Richland Creek Ws	TX01076	31°45'18"	96°40'42"	Earth	Low	Limestone-Falls	Soil & Wat
Limestone	Scs Site 9C							
Limestone	Sims Lake Dam	TX01050	31°28'48"	96°20'54"	Earth	Low	John Sims Estate	Private
Limestone	Tehuacana Creek Ws	TX01083	31°41'24"	96°55'12"	Earth	Low	McLennan And Hill	Local Gove
Limestone	Scs Site 19							
Lipscomb	Miller Lake Dam	TX03908	36°20'54"	100°28'54"	Earth	Low	Vera Mae Miller	Private
Lipscomb	Miller Lake Dam	TX03908	36°20'54"	10°28'54"	Earth	Low	Vera Mae Miller	Private
Live Oak	Alamo Tank Dam	TX05690	28°12'00"	98°13'36"	Earth	Low	Mike Dolan	Private
Live Oak	Alamo Tank Dam	TX05690	28°12'00"	98°13'36"	Earth	Low	Mike Dolan	Private
Live Oak	Arnold Lake Dam	TX05689	28°41'00"	98°03'30"	Earth	Low	J. O. Arnold	Private
Live Oak	Choke Canyon Dam	TX04425	28°29'06"	98°14'36"	Earth	High	Bureau of	Federal
Live Oak	Diamond Shamrock Off	TX06233	28°30'00"	98°09'54"	Earth	Low	Diamond Shamrock	Private
Live Oak	Channel							
Live Oak	Esse Lake No 7 Dam	TX02477	28°41'48"	98°09'06"	Earth	Low	Roy Lee Esse	Private
Live Oak	Esse Lake No. 8 Dam	TX02478	28°44'00"	98°10'00"	Earth	Low	W. M. Esse, Jr.	Private
Live Oak	House Lake Dam	TX02471	28°37'24"	98°10'48"	Earth	Low	Elmer House	Private
Live Oak	James Esse Lake Dam	TX02475	28°41'54"	98°08'12"	Earth	Low	James Esse	Private
Live Oak	Katzfey Lake Dam	TX02469	28°20'30"	98°09'06"	Earth	Low	Katzfey Brothers	Private
Live Oak	Lagarto Trib Dam	TX02467	28°03'42"	98°14'00"	Earth	Low	Owner Unknown	Private
Live Oak	Lillian Esse Lake	TX02476	28°43'24"	98°08'24"	Earth	Low	Lillian Esse	Private
Live Oak	Dam							
Live Oak	R C Harris Estate	TX02468	28°22'18"	98°06'06"	Earth	Low	R. C. Harris Estate	Private
Live Oak	Reservoir Le							
Live Oak	Raschke Lake Dam	TX02479	28°31'42"	98°16'00"	Earth	Low	Estate of William L	Private
Live Oak	Ray Point Tailings	TX02470	28°31'00"	98°06'12"	Earth	High	Exxon Minerals	Private
Live Oak	Pond Dam							
Live Oak	Taylor Lake No 1 Dam	TX02472	28°38'54"	98°11'00"	Earth	Low	L D Taylor	Private
Live Oak	Taylor Lake No 2 Dam	TX02473	28°38'30"	98°10'42"	Earth	Low	L D Taylor	Private
Live Oak	Taylor Lake No 3 Dam	TX02474	28°38'12"	98°38'12"	Earth	Low	L D Taylor	Private
Live Oak	Tips State Park Lake	TX02480	28°27'42"	98°11'24"	Rockfill	Low	City of Three	Local Gove
Live Oak	Dam							
Llano	Barry Dam	TX03903	30°35'54"	98°25'48"	Earth	Low	W A Barry	Private
Llano	Freight Development	TX03902	30°34'18"	98°28'36"	Earth	Low	Freight Development	Private
Llano	Company La							
Llano	Kingsland Lake Dam	TX09099	30°41'14"	98°24'33"	Earth	High	Lakeside Heights,	Private
Llano	Llano City Lake Dam	TX03905	30°45'12"	98°40'36"	Gravity	Low	City of Llano	Local Gove
Llano	Llano Park Dam	TX03906	30°45'00"	98°42'42"	Gravity	Low	City of Llano	Local Gove
Llano	Moss Dam 2	TX03907	30°46'36"	98°42'12"	Earth	Low	Maud Moss C-O Ann	Private
Llano	Ratliff Dam	TX03904	30°34'06"	98°48'06"	Earth	Low	Lynn Ratliff	Private
Lubbock	Benson Lake Dam	TX04029	33°32'12"	101°44'24"	Earth	Significant	Dr. Sam C. Arnett	Private
Lubbock	Blake Lake Dam	TX04030	33°31'42"	101°45'12"	Earth	Significant	Dr. Sam C. Arnett	Private

12/10/93

State of Texas Inventory of Dams								
County	Dam Name	Dam No.	Latitude	Longitude	Dam Type	Hazard	Contact	Contact Type
Lubbock	Canyon Lakes Project Dam No 2	TX04317	33°36'30"	101°51'48"	Other	Significant	City of Lubbock	Local Gove
Lubbock	Canyon Lakes Project Dam No 6	TX04787	33°34'00"	101°48'06"	Other	Low	City of Lubbock	Local Gove
Lubbock	Canyon Lakes Project Dam No. 3	TX04786	33°36'06"	101°50'54"	Other	Significant	City Of Lubbock	Local Gove
Lubbock	Clear Water Lake Dam	TX05419	33°31'42"	101°44'30"	Earth	Low	Southwestern Public	Public Uti
Lubbock	Lake Ranson Canyon Dam	TX04028	33°31'36"	101°40'48"	Earth	Signicant	City of Ransom	Local Gove
Lubbock	Lubbock Terminal Reservoir Lev	TX05315	33°40'24"	101°48'06"	Earth	Significant	Bureau of	Federal
Lubbock	McMillan Dam	TX04027	33°32'06"	101°41'30"	Earth	High	Lubbock County Wcid Water Dist	
Lynn	Stewart Lake Dam	TX03961	33°03'18"	101°36'54"	Earth	Low	Mrs G M Stewart	Private
Madison	Baker Lake Dam	TX06377	30°57'06"	95°44'18"	Earth	Low	Melvin Umphenour	Private
Madison	Bullard Lake Dam	TX03219	30°52'00"	95°53'24"	Earth	Low	K. G. Bullard	Private
Madison	Burke-Sullivan Lake Dam	TX03225	30°55'36"	95°48'18"	Earth	Low	Burke - Sullivan	Private,
Madison	Crescent Lake Dam	TX03220	30°57'48"	95°55'12"	Earth	Significant	Crescent Lake	Private
Madison	Ferguson Reservoir Dam	TX03228	30°53'36"	95°40'24"	Earth	Low	Texas Department of State	
Madison	Jinkins Lake Dam	TX03215	31°04'06"	96°02'30"	Earth	Low	J L Jinkins	Private
Madison	LFD Ranch Lake Dam	TX05160	30°52'36"	96°03'24"	Earth	Low	Mrs. Hampton	Private
Madison	Marks Lake Dam	TX03227	30°57'06"	95°44'18"	Earth	Low	Clifton D Marks	Private
Madison	Moss Lake Dam	TX05159	31°02'30"	96°04'06"	Earth	Low	George Moss	Private
Madison	North Zulch Reservoir Dam	TX03233	30°56'06"	96°07'24"	Earth	Low	T. C. Gustman	Private
Madison	Osborne Lake Dam	TX03223	30°55'06"	95°58'06"	Earth	Low	Wallace C Osborne	Private
Madison	Santa Alina Ranch Lake Dam	TX05157	30°58'54"	96°00'54"	Earth	Low	Santa Alina Ranch	Private
Madison	Slaughter Lake Dam	TX04943	31°00'18"	95°45'42"	Earth	Low	J H Slaughter	Private
Madison	South Zulch Reservoir Dam	TX03229	30°52'00"	96°05'48"	Earth	Low	N. G. Brooks	Private
Madison	South Zulch Reservoir Dam	TX03229	30°52'00"	96°05'48"	Earth	Low	N. G. Brooks	Private
Madison	South Zulch Reservoir Dam	TX03229	30°52'00"	96°05'48"	Earth	Low	N. G. Brooks	Private
Madison	Spurlock Lake Dam	TX03226	30°54'36"	95°48'36"	Earth	Low	Maggie Spurlock	Private
Madison	Stewart Lake Dam	TX03224	30°53'06"	95°52'30"	Earth	Low	M. S. Stewart	Private
Madison	Stillwagon Lake Dam	TX03232	30°53'24"	96°08'00"	Earth	Low	J C Stillwagon	Private
Madison	TX Noname No 2 Dam	TX03234	30°53'24"	96°02'00"	Earth	Low	Unknown	Private
Madison	TX-No Name No 14 Dam	TX05158	30°58'42"	96°00'36"	Earth	Low	Unavailable	Private
Madison	TX03231 Dam	TX03231	30°58'30"	96°12'00"	Earth	Low	Roland Jackson	Private
Madison	Town Branch Ws Scs Site 1 Dam	TX03222	30°57'36"	95°54'24"	Earth	High	Madison County	Local Gove
Madison	Town Branch Ws Scs Site 2 Dam	TX03221	30°56'54"	95°54'18"	Earth	High	Madison County	Local Gove
Madison	Walker Lake No 1 Dam	TX03217	31°00'18"	95°57'36"	Earth	Low	W. V. Walker	Private
Madison	Walker Lake No 2 Dam	TX03218	31°00'42"	95°55'54"	Earth	Low	W. V. Walker	Private
Madison	Wallace Lake Dam	TX03230	30°49'42"	96°09'24"	Earth	Low	Royce Wallace	Private
Madison	Zesch Lake Dam	TX03894	30°42'24"	99°17'30"	Earth	Low	Kurk Zesch	Private
Madison	Zesch Lake Dam	TX03894	30°42'24"	99°17'30"	Earth	Low	Kurk Zesch	Private
Marion	Felix A Smith Lake Dam	TX03888	32°50'00"	94°33'36"	Earth	Low	Felix A Smith	Private
Marion	Ferrells Bridge Dam	TX00020	32°45'54"	94°29'48"	Earth	High	Corps Of	Federal

12/10/93

State of Texas Inventory of Dams

County	Dam Name	Dam No.	Latitude	Longitude	Dam Type	Hazard	Contact	Contact Type
Marion	Johnson Creek Dam	TX03887	32°50'24"	94°32'54"	Earth	High	Southwestern	Public Uti
Marion	Lone Star Steel Lake Dam	TX03889	32°50'30"	94°38'42"	Earth	Low	Clarence J. Wicker	Private
Martin	Sulphur Draw Detention Dam	TX06482	32°19'18"	101°44'56"	Earth	Significant	Colorado River	Water Dist
Matagorda	A M Johnson Reservoir Levee	TX04824	29°00'36"	96°08'48"	Earth	Low	A. H. Johnson	Private
Matagorda	Fay Ranch Dam	TX01540	28°56'00"	95°45'42"	Earth	Low	Albert B Fay	Private
Matagorda	Hudgins Dam	TX01541	28°57'12"	95°49'12"	Earth	Low	Hudgins Division JD	Private
Matagorda	LCRA Dam (Bay City)	TX01542	28°58'36"	96°00'42"	Other	Low	Lower Colorado	River Auth
Matagorda	STP Essential Cooling Pond Dam	TX06020	28°47'36"	96°02'36"	Earth	Significant	Houston Lighting	Public Uti
Matagorda	STP Essential Cooling Pond Dam	TX06020	28°47'36"	96°02'36"	Earth	Significant	Houston Lighting	Public Uti
Matagorda	STP Main Cooling Reservoir Dam	TX05792	28°44'36"	96°03'30"	Earth	Significant	Houston Lighting	Public Uti
Maverick	Bandera School Land Lake Dam	TX05319	28°57'12"	100°26'48"	Earth	Low	Bandera School	Private
Maverick	Basse Lake Dam	TX05350	28°39'54"	100°15'12"	Earth	Low	E A Basse	Private
Maverick	Bonita Tank Dam	TX05322	28°55'42"	100°23'00"	Earth	Low	Dunbar Cattle	Private
Maverick	Burr Estate Lake No 1 Dam	TX05316	29°03'36"	100°25'30"	Earth	Low	J K Burr Estate	Private
Maverick	Burr Estate Lake No 2 Dam	TX05321	28°56'12"	100°24'12"	Earth	Low	J K Burr Estate	Private
Maverick	Cage Lake No. 1 Dam	TX05353	28°22'30"	100°12'30"	Earth	Low	Robert C. Cage	Private
Maverick	Cage Lake No. 2 Dam	TX05354	28°22'00"	100°15'12"	Earth	Low	Robert C. Cage	Private
Maverick	Carr Lake Dam	TX05323	28°38'12"	100°26'00"	Earth	High	Nick Carr	Private
Maverick	Carter Lake No 1 Dam	TX05347	28°17'06"	100°16'00"	Earth	Low	Bob Carter	Private
Maverick	Carter Lake No 2 Dam	TX05348	28°17'18"	100°17'12"	Earth	Low	Bob Carter	Private
Maverick	City Lake Dam	TX03661	28°42'24"	100°28'30"	Earth	High	Maverick County	Local Gov
Maverick	Comanche Lake Dam	TX03658	28°35'12"	100°07'42"	Earth	Low	Ewing Halsell	Private
Maverick	Dunbar Cattle Company Lake Dam	TX05320	28°59'18"	100°23'30"	Earth	Low	Dunbar Cattle	Private
Maverick	Dunbar Lake Dam	TX05317	29°04'18"	100°21'12"	Earth	Low	R. K. Dunbar - U S	Private
Maverick	El Indo Farms Lake Dam	TX05346	28°31'30"	100°23'12"	Earth	Low	Brian E. O'Brien	Private
Maverick	Gialla Lake Dam	TX03656	28°28'24"	100°12'42"	Earth	Low	Unknown	Private
Maverick	Glass Lake Dam	TX03655	28°27'00"	100°08'54"	Earth	Low	Glass Ranch	Private
Maverick	Goofy Lake Dam	TX03652	29°00'48"	100°08'24"	Earth	Low	Jim Kelly & Bob	Private
Maverick	Halsell Lake No 1 Dam	TX03652	29°00'48"	100°08'24"	Earth	Low	Jim Kelly & Bob	Private
Maverick	Halsell Lake No 1 Dam	TX03662	28°37'30"	100°15'12"	Earth	Low	Ewing Halsell	Private
Maverick	Halsell Lake No 2 Dam	TX03663	28°36'48"	100°15'12"	Earth	Low	Ewing Halsell	Private
Maverick	Halsell Lake No 3 Dam	TX03657	28°36'18"	100°09'24"	Earth	Low	Ewing Halsell	Private
Maverick	Kincaid Lake No 2 Dam	TX03680	28°46'30"	100°26'30"	Earth	Significant	E. B. Kincaid	Private
Maverick	King Tank Dam	TX03679	28°48'00"	100°26'00"	Earth	High	E. B. Kincaid	Private
Maverick	Leland Lake Dam	TX03667	28°42'24"	100°18'42"	Earth	Low	Gordon C. Leland	Private
Maverick	Leland Lake Dam	TX03667	28°42'24"	100°18'42"	Earth	Low	Gordon C. Leland	Private
Maverick	Lower City Lake Dam	TX05965	28°42'12"	100°28'42"	Earth	High	Maverick County	Local Gove
Maverick	Lowrance Lake Dam	TX03671	28°57'18"	100°30'48"	Earth	Low	Burr Ranch	Private

12/10/93

State of Texas Inventory of Dams								
County	Dam Name	Dam No.	Latitude	Longitude	Dam Type	Hazard	Contact	Contact Type
Maverick	Manges Lake No 2 Dam	TX05329	28°43'18"	100°25'18"	Earth	Low	Dan Manges	Private
Maverick	Manges Lake No. 1 Dam	TX05328	28°43'42"	100°26'42"	Earth	High	Clinton Manges	Private
Maverick	Mangum Lake No 1 Dam	TX03678	28°56'12"	100°23'42"	Earth	Low	Hal L. Mangum	Private
Maverick	Mangum Lake No 1 Dam	TX03678	28°56'12"	°23'42"	Earth	Low	Hal L. Mangum	Private
Maverick	Mangum Lake No 2 Dam	TX03672	28°52'00"	100°24'24"	Earth	Low	Hal L. Mangum	Private
Maverick	Old Fish Farm Pond	TX05325	28°41'48"	100°27'24"	Earth	Low	Dan Manges	Private
Maverick	No 3 Dam							
Maverick	Old Fish Farm Pond	TX05325	28°41'48"	100°27'24"	Earth	Low	Dan Manges	Private
Maverick	No 3 Dam							
Maverick	Old Fish Farm Pond	TX05327	28°42'00"	100°27'24"	Earth	Low	Dan Manges	Private
Maverick	No 1 Dam							
Maverick	Old Fish Farm Pond	TX05327	28°42'00"	°27'24"	Earth	Low	Dan Manges	Private
Maverick	No 1 Dam							
Maverick	Old Fish Farm Pond	TX05326	28°41'54"	100°27'24"	Earth	Low	Dan Manges	Private
Maverick	No 2 Dam							
Maverick	Old Fish Farm Pond	TX05324	28°41'36"	100°27'24"	Earth	Low	Dan Manges	Private
Maverick	No 4 Dam							
Maverick	Paula Tank Dam	TX03681	28°45'48"	100°24'54"	Earth	Low	E. B. Kincaid	Private
Maverick	Resler Reservoir Dam	TX05921	28°53'48"	100°35'36"	Earth	Low	Wayne Restler	Private
Maverick	Rio Hacienda Ranch Lake Dam	TX05318	29°03'06"	100°08'00"	Earth	Low	Jim Kelly & Bob	Private
Maverick	Roswell Lake Dam	TX03674	28°56'00"	100°16'18"	Earth	Low	Roswell Ranch	Private
Maverick	Saner Lake No 1 Dam	TX03675	28°58'12"	100°15'54"	Earth	Low	Mary P. Saner	Private
Maverick	Saner Lake No 2 Dam	TX03676	28°58'54"	100°21'24"	Earth	Low	Mary P. Saner	Private
Maverick	Saner Lake No 3 Dam	TX03677	28°58'30"	100°21'48"	Earth	Low	Mary P. Saner	Private
Maverick	Saus Creek Lake Dam	TX03668	28°40'42"	100°21'18"	Earth	Low	Unknown	Private
Maverick	Smyth Lake No 1 Dam	TX03654	29°02'12"	100°27'06"	Earth	Low	Lynch D. Smyth	Private
Maverick	Smyth Lake No 2 Dam	TX03653	29°00'12"	100°25'42"	Earth	Low	Lynch D. Smyth	Private
Maverick	Taylor Lake Dam	TX03673	28°51'42"	100°26'18"	Earth	Low	Burr Ranch	Private
Maverick	Tovar Ranch Lake No. 1 Dam	TX05351	28°21'36"	100°09'42"	Earth	Low	William B.	Private
Maverick	Tovar Ranch Lake No. 2 Dam	TX05352	28°20'54"	100°11'00"	Earth	Low	William B.	Private
Maverick	Tovar Ranch Lake No. 3 Dam	TX05355	28°18'54"	100°12'18"	Earth	Low	William B.	Private
Maverick	W D Ranch Lake Dam	TX03669	28°31'12"	100°23'24"	Earth	Low	Brian E. O'Brien	Private
Maverick	W D Ranch Lake Dam	TX03669	28°31'12"	°23'24"	Earth	Low	Brian E. O'Brien	Private
Maverick	Winn Exploration Company Dam 1	TX04739	28°42'42"	100°23'30"	Earth	Significant	Winn Exploration	Private
Maverick	Winn Exploration Company Dam 2	TX04738	28°43'18"	100°23'18"	Earth	Low	Winn Exploration	Private
Maverick	Winn Lake No 1 Dam	TX03666	28°44'24"	100°24'18"	Earth	Low	Winn Exploration	Private
Maverick	Winship Lake No. 1 Dam	TX03659	28°32'30"	100°09'18"	Earth	Low	G. E. Winship	Private
Maverick	Winship Lake No. 2 Dam	TX03670	28°31'42"	100°15'42"	Earth	Low	G. E. Winship	Private
Maverick	Winship Lake No. 3 Dam	TX03660	28°32'18"	100°13'00"	Earth	Low	G. E. Winship	Private
Maverick	Xmas Tank Dam	TX05349	28°42'18"	100°18'54"	Earth	Low	Gordon Leland	Private
McCulloch	Brady Creek Ws Scs Site 1 Dam	TX01658	31°05'30"	99°21'54"	Earth	High	McCulloch Swcd	Soil & Wat
McCulloch	Brady Creek Ws Scs Site 10 Dam	TX01674	31°07'06"	99°30'42"	Earth	Low	McCulloch Swcd	Soil & Wat

12/10/93

State of Texas Inventory of Dams

County	Dam Name	Dam No.	Latitude	Longitude	Dam Type	Hazard	Contact	Contact Type
McCulloch	Brady Creek Ws Scs Site 11 Dam	TX01673	31°06'12"	99°31'00"	Earth	Low	McCulloch Swcd	Soil & Wat
McCulloch	Brady Creek Ws Scs Site 12 Dam	TX01672	31°05'00"	99°32'12"	Earth	Low	McCulloch Swcd	Soil & Wat
McCulloch	Brady Creek Ws Scs Site 13 Dam	TX01671	31°04'24"	99°33'12"	Earth	Low	McCulloch Swcd	Soil & Wat
McCulloch	Brady Creek Ws Scs Site 14 Dam	TX01670	31°04'18"	99°34'48"	Earth	Low	McCulloch Swcd	Soil & Wat
McCulloch	Brady Creek Ws Scs Site 15 Dam	TX01669	31°05'48"	99°34'12"	Earth	Low	McCulloch Swcd	Soil & Wat
McCulloch	Brady Creek Ws Scs Site 17 Dam	TX01677	31°08'48"	99°35'48"	Earth	Low	McCulloch Swcd	Soil & Wat
McCulloch	Brady Creek Ws Scs Site 39 Dam	TX01678	31°14'12"	99°33'36"	Earth	Low	McCulloch Swcd	Soil & Wat
McCulloch	Brady Creek Ws Scs Site 4 Dam	TX01656	31°04'00"	99°26'42"	Earth	Low	McCulloch Swcd	Soil & Wat
McCulloch	Brady Creek Ws Scs Site 40 Dam	TX01675	31°12'54"	99°31'36"	Earth	Low	McCulloch Swcd	Soil & Wat
McCulloch	Brady Creek Ws Scs Site 41 Dam	TX01676	31°12'54"	99°30'36"	Earth	Low	McCulloch Swcd	Soil & Wat
McCulloch	Brady Creek Ws Scs Site 43A Da	TX01660	31°12'54"	99°27'12"	Earth	Significant	McCulloch Swcd	Soil & Wat
McCulloch	Brady Creek Ws Scs Site 43B Da	TX01661	31°12'30"	99°26'30"	Earth	Significant	McCulloch Swcd	Soil & Wat
McCulloch	Brady Creek Ws Scs Site 44 Dam	TX01662	31°12'00"	99°21'18"	Earth	High	McCulloch Swcd	Soil & Wat
McCulloch	Brady Creek Ws Scs Site 45 Dam	TX01664	31°13'18"	99°20'54"	Earth	High	McCulloch Swcd	Soil & Wat
McCulloch	Brady Creek Ws Scs Site 46 Dam	TX01665	31°12'06"	99°19'24"	Earth	High	McCulloch Swcd	Soil & Wa
McCulloch	Brady Creek Ws Scs Site 46 Dam	TX01665	31°12'06"	99°19'24"	Earth	High	McCulloch Swcd	Soil & Wa
McCulloch	Brady Creek Ws Scs Site 5 Dam	TX01655	31°03'24"	99°28'42"	Earth	Low	McCulloch Swcd	Soil & Wat
McCulloch	Brady Creek Ws Scs Site 6 Dam	TX01654	31°04'42"	99°28'18"	Earth	Low	McCulloch Swcd	Soil & Wat
McCulloch	Brady Dam	TX01659	31°08'24"	99°23'30"	Earth	High	City of Brady	Local Gove
McCulloch	Cedar Creek Tank Dam	TX05141	31°22'12"	99°13'30"	Earth	Low	Unknown	Private
McCulloch	Deep Creek Ws Scs Site 1 Dam	TX01685	31°16'06"	99°09'24"	Earth	Low	McCulloch Swcd	Soil & Wat
McCulloch	Deep Creek Ws Scs Site 2 Dam	TX01684	31°16'42"	99°08'24"	Earth	Low	McCulloch Swcd	Soil & Wat
McCulloch	Deep Creek Ws Scs Site 3 Dam	TX01683	31°17'00"	99°10'06"	Earth	Low	McCulloch Swcd	Soil & Wat
McCulloch	Deep Creek Ws Scs Site 4 Dam	TX01681	31°17'42"	99°07'48"	Earth	Low	McCulloch Swcd	Soil & Wat
McCulloch	Deep Creek Ws Scs Site 5 Dam	TX01680	31°20'06"	99°07'12"	Earth	Low	McCulloch Swcd	Soil & Wat
McCulloch	Deep Creek Ws Scs Site 8 Dam	TX01682	31°23'06"	99°08'24"	Earth	High	McCulloch Swcd	Soil & Wat
McCulloch	Gene Naumann Dam 1	TX01667	31°09'18"	99°19'24"	Earth	Low	Southwest Jlk Corp.	Private
McCulloch	Gene Naumann Dam 2	TX01666	31°09'48"	99°18'48"	Earth	Low	Southwest Jlk Corp.	Private
McCulloch	J L Cox Estate Lake Dam	TX01679	31°23'54"	99°31'12"	Earth	Low	J L Cox Estate	Private

12/10/93

State of Texas Inventory of Dams

County	Dam Name	Dam No.	Latitude	Longitude	Dam Type	Hazard	Contact	Contact Type
McCulloch	Lower San Saba River Ws Scs Si	TX01653	31°13'42"	99°07'12"	Earth	Low	McCulloch Swcd	Soil & Wat
McCulloch	Parker Dam	TX01668	31°09'48"	99°21'06"	Earth	High	Pauline Parker Jr	Private
McCulloch	Richards Park Dam	TX01663	31°07'48"	99°21'00"	Gravity	Low	City of Brady	Local Gove
McCulloch	Shropshire Lake Dam	TX01657	31°06'48"	99°17'12"	Earth	Low	Ainsley Thomas	Private
McCulloch	Southwest Laterals Ws Scs Site	TX04482	31°20'12"	99°33'30"	Earth	Low	McCulloch Swcd	Soil & Wat
McCulloch	Z Ranch Lake Dam	TX05142	31°19'06"	99°14'00"	Earth	Low	Vinson Tractor	Private
McLennan	Bass Lake Dam	TX05076	31°37'54"	97°23'42"	Earth	Low	Harry W Bass Jr	Private
McLennan	Battle Lake Dam	TX04113	31°32'54"	96°54'00"	Earth	Low	City Of Mart	Local Gov
McLennan	Battle Lkae Dam	TX04113	31°32'54"	96°54'00"	Earth	Low	City of Mart	Local Gov
McLennan	Castleman Creek Ws Scs Site 1	TX04091	31°25'54"	97°07'48"	Earth	High	Castleman Creek	Water Dist
McLennan	Castleman Creek Ws Scs Site 2	TX04092	31°27'18"	97°08'36"	Earth	High	Castleman Creek	Water Dis
McLennan	Castleman Creek Ws Scs Site 3	TX04095	31°26'42"	97°06'54"	Earth	High	Castleman Creek	Water Dist
McLennan	Castleman Creek Ws Scs Site 4	TX04507	31°25'18"	97°06'30"	Earth	Significant	Castleman Creek	Water Dist
McLennan	Castleman Creek Ws Scs Site 6	TX04096	31°27'48"	97°05'24"	Earth	High	Castleman Creek	Water Dist
McLennan	Castleman Creek Ws Scs Site 7	TX04508	31°25'18"	97°05'00"	Earth	Low	Castleman Creek	Water Dist
McLennan	Cow Bayou Scs Site 12 Dam	TX04094	31°22'42"	97°14'36"	Earth	Low	McLennan County	Soil & Wat
McLennan	Cow Bayou Scs Site 22 Dam	TX04078	31°21'06"	97°17'48"	Earth	Low	McLennan County	Soil & Wat
McLennan	Cow Bayou Ws Scs Site 1 Dam	TX04069	31°21'18"	97°20'48"	Earth	Low	McLennan County	Soil & Wat
McLennan	Cow Bayou Ws Scs Site 10 Dam	TX04081	31°24'00"	97°18'00"	Earth	High	McLennan County	Soil & Wat
McLennan	Cow Bayou Ws Scs Site 11B Dam	TX04082	31°23'30"	97°16'48"	Earth	Low	McLennan County	Soil & Wat
McLennan	Cow Bayou Ws Scs Site 11C Dam	TX04083	31°23'42"	97°17'24"	Earth	Significant	McLennan County	Soil & Wat
McLennan	Cow Bayou Ws Scs Site 11E Dam	TX04084	31°24'48"	97°15'42"	Earth	Low	McLennan County	Soil & Wat
McLennan	Cow Bayou Ws Scs Site 17 Dam	TX04073	31°20'48"	97°20'54"	Earth	Low	McLennan County	Soil & Wat
McLennan	Cow Bayou Ws Scs Site 18 Dam	TX04074	31°20'48"	97°20'12"	Earth	Low	McLennan County	Soil & Wat
McLennan	Cow Bayou Ws Scs Site 19 Dam	TX04075	31°22'00"	97°19'12"	Earth	Low	McLennan County	Soil & Wat
McLennan	Cow Bayou Ws Scs Site 2 Dam	TX04070	31°20'48"	97°19'42"	Earth	Low	McLennan County	Soil & Wat
McLennan	Cow Bayou Ws Scs Site 20 Dam	TX04076	31°21'12"	97°18'30"	Earth	Low	McLennan County	Soil & Wat
McLennan	Cow Bayou Ws Scs Site 21 Dam	TX04077	31°22'06"	97°18'06"	Earth	Low	McLennan County	Soil & Wat
McLennan	Cow Bayou Ws Scs Site 24 Dam	TX04080	31°20'48"	97°16'48"	Earth	Low	McLennan County	Soil & Wat
McLennan	Cow Bayou Ws Scs Site 25 Dam	TX04087	31°20'24"	97°14'06"	Earth	Low	McLennan County	Soil & Wat
McLennan	Cow Bayou Ws Scs	TX04088	31°20'36"	97°13'42"	Earth	Significant	McLennan County	Soil & Wat

12/10/93

State of Texas Inventory of Dams

County	Dam Name	Dam No.	Latitude	Longitude	Dam Type	Hazard	Contact	Contact Type
McLennan	Site 26 Dam							
	Cow Bayou Ws Scs	TX04089	31°22'06"	97°11'54"	Earth	Low	McLennan County	Soil & Wat
McLennan	Site 28 Dam							
	Cow Bayou Ws Scs	TX04090	31°20'48"	97°11'06"	Earth	Low	McLennan County	Soil & Wat
McLennan	Site 29 Dam							
	Cow Bayou Ws Scs	TX04071	31°21'42"	97°19'42"	Earth	Low	McLennan County	Soil & Wat
McLennan	Site 3 Dam							
	Cow Bayou Ws Scs	TX04072	31°20'00"	97°16'00"	Earth	Low	McLennan County	Soil & Wat
McLennan	Site 4 Dam							
	Cow Bayou Ws Scs	TX04085	31°19'48"	97°14'36"	Earth	Low	McLennan County	Soil & Wat
McLennan	Site 5 Dam							
	Cow Bayou Ws Scs	TX04086	31°19'24"	97°12'42"	Earth	Low	McLennan County	Soil & Wat
McLennan	Site 6 Dam							
	Cow Bayou Ws Scs	TX04093	31°23'36"	97°13'36"	Earth	Low	McLennan County	Soil & Wat
McLennan	Site 8							
	Cow Bayou Ws-Scs	TX04079	31°21'36"	97°16'54"	Earth	Low	McLennan County	Soil & Wat
McLennan	Site 23 Dam							
	Denton Lake Dam	TX06246	31°41'06"	96°59'24"	Earth	Low	John Denton	Private
McLennan	Dilworth Lake Dam	TX03050	28°22'24"	98°41'24"	Earth	Low	Mrs. J. C. Dilworth	Private
McLennan	Eagle Canyon Lake Dam	TX05081	31°41'24"	97°16'06"	Earth	Significant	Adrien L. Martin	Private
McLennan	Elm Lake Dam	TX04108	31°30'24"	96°59'24"	Earth	Low	Roy Nail	Private
McLennan	Felton Lower Lake Dam	TX05086	31°35'12"	96°57'24"	Earth	Low	W. P. Felton	Private
McLennan	Felton Upper Lake Dam	TX05087	31°35'36"	96°57'18"	Earth	Low	W. P. Felton	Private
McLennan	Hall Lake Dam	TX05075	31°38'36"	97°26'36"	Earth	Low	Robert Hall	Private
McLennan	Hesse Lake Dam	TX04067	31°28'00"	96°56'48"	Earth	Low	Willie Hesse	Private
McLennan	James Maguire Dam	TX06423	31°47'42"	97°06'48"	Earth	Low	James Maguire	Private
McLennan	John M Brinegar Dam	TX04068	31°19'48"	97°20'06"	Earth	Low	John M Brinegar	Private
McLennan	Kunze Lake Dam	TX05088	31°25'24"	97°17'12"	Earth	Low	Bob Kunze	Private
McLennan	Lake Brazos Dam	TX04101	31°33'06"	97°05'42"	Earth	Significant	City of Waco	Local Gove
McLennan	Lake Buckellen Dam	TX05089	31°21'12"	97°18'30"	Earth	Low	W. H. Barsh	Private
McLennan	Lake Creek Lake Dam	TX04066	31°27'24"	96°59'12"	Earth	Low	TU Electric	Public Uti
McLennan	Mahoney South Lake Dam	TX05082	31°41'06"	97°16'24"	Earth	Significant	Marvin G Mahoney &	Private
McLennan	New Mart Lake Dam	TX04112	31°34'24"	96°55'54"	Earth	Low	City of Mart	Local Gove
McLennan	Oak Lake Dam	TX04099	31°34'24"	97°00'36"	Earth	Low	Oak Lake Club, Inc.	Private
McLennan	Patterson Dam	TX04097	31°33'42"	97°00'42"	Earth	Low	T J Patterson	Private
McLennan	Rainbow Lake Dam No. 1	TX06345	31°30'12"	97°13'00"	Earth	High	Rainbow Lakes, Inc.	Private
McLennan	Rainbow Lake Dam No. 2	TX06346	31°30'18"	97°13'00"	Earth	High	Rainbow Lakes, Inc.	Private
McLennan	Rolling Hills County Club Lake	TX05090	31°20'18"	97°22'12"	Earth	Low	Rolling Hills	Private
McLennan	Rolling Hills County Club Lake	TX05090	31°20'18"	97°22'12"	Earth	Low	Rolling Hills	Private
McLennan	Tehuacana Creek Ws Scs Gss 103	TX04483	31°46'42"	97°02'12"	Earth	Low	McLennan And Hill	Local Gove
McLennan	Tehuacana Creek Ws Scs Site 12	TX04120	31°41'12"	96°59'42"	Earth	Low	McLennan And Hill	Local Gove
McLennan	Tehuacana Creek Ws Scs Site 14	TX04103	31°39'18"	97°01'12"	Earth	Low	McLennan County	Soil & Wat
McLennan	Tehuacana Creek Ws	TX04104	31°40'00"	97°03'00"	Earth	High	McLennan And Hill	Local Gove

12/10/93

State of Texas Inventory of Dams

County	Dam Name	Dam No.	Latitude	Longitude	Dam Type	Hazard	Contact	Contact Type
McLennan	Scs Site 15							
McLennan	Tehuacana Creek Ws	TX04105	31°42'06"	97°05'18"	Earth	Low	McLennan And Hill	Local Gove
McLennan	Scs Site 16							
McLennan	Tehuacana Creek Ws	TX04106	31°39'42"	97°03'54"	Earth	Low	McLennan And Hill	Local Gove
McLennan	Scs Site 17							
McLennan	Tehuacana Creek Ws	TX04107	31°39'42"	97°04'30"	Earth	Low	McLennan And Hill	Local Gove
McLennan	Scs Site 18							
McLennan	Tehuacana Creek Ws	TX04121	31°41'12"	96°55'42"	Earth	Low	McLennan And Hill	Local Gove
McLennan	Scs Site 20							
McLennan	Tehuacana Creek Ws	TX04122	31°39'18"	96°55'54"	Earth	High	McLennan And Hill	Local Gove
McLennan	Scs Site 21							
McLennan	Tehuacana Creek Ws	TX04123	31°38'36"	96°55'06"	Earth	Low	McLennan And Hill	Local Gove
McLennan	Scs Site 22							
McLennan	Tehuacana Creek Ws	TX04124	31°38'18"	96°55'06"	Earth	Low	McLennan And Hill	Local Gove
McLennan	Scs Site 23							
McLennan	Tehuacana Creek Ws	TX04125	31°38'18"	96°57'18"	Earth	High	McLennan And Hill	Local Gove
McLennan	Scs Site 24							
McLennan	Tehuacana Creek Ws	TX04114	31°36'00"	96°54'24"	Earth	High	McLennan And Hill	Local Gove
McLennan	Scs Site 25							
McLennan	Tehuacana Creek Ws	TX04115	31°35'12"	96°54'36"	Earth	High	McLennan And Hill	Local Gove
McLennan	Scs Site 26							
McLennan	Tehuacana Creek Ws	TX04126	31°46'24"	96°59'36"	Earth	Significant	McLennan And Hill	Local Gove
McLennan	Scs Site 6							
McLennan	Tehuacana Creek Ws	TX04118	31°44'24"	96°59'54"	Earth	Low	McLennan And Hill	Local Gove
McLennan	Scs Site 8							
McLennan	Tehuacana Creek Ws	TX04723	31°48'00"	97°02'18"	Earth	Significant	McLennan And Hill	Local Gove
McLennan	Scs Site 9							
McLennan	Tehuacana Creek Ws	TX04109	31°34'30"	96°58'00"	Earth	Significant	McLennan And Hill	Local Gove
McLennan	Scs Site 29							
McLennan	Tehuacana Creek	TX04116	31°33'24"	96°56'18"	Earth	Significant	McLennan And Hill	Local Gove
McLennan	Ws-Scs Site 28							
McLennan	Tehuacana Creek Ws	TX04127	31°47'30"	97°02'48"	Earth	Low	McLennan And Hill	Local Gove
McLennan	Scs Site 10							
McLennan	Tehuacana Creek Ws	TX04119	31°42'18"	96°59'48"	Earth	Low	McLennan And Hill	Local Gove
McLennan	Scs Site 11							
McLennan	Thompson Lake Dam	TX05085	31°39'30"	97°21'36"	Earth	Low	Thompson Properties	Private
McLennan	Tradinghouse Creek	TX04110	31°33'12"	96°58'48"	Earth	High	TU Electric	Public Uti
McLennan	Dam							
McLennan	Vrbas Lake Dam	TX05074	31°47'36"	97°07'00"	Earth	Low	Benard Vrbas	Private
McLennan	W O Gross Jr Dam	TX04098	31°36'30"	97°01'06"	Earth	High	W O Gross Jr	Private
McLennan	Waco Dam	TX00016	31°36'00"	97°13'00"	Earth	High	Crops of	Federal
McLennan	Wilbanks Dam	TX04111	31°32'48"	96°56'42"	Earth	Low	Jess Wilbanks	Private
McLennan	Yowell Lake Dam	TX04100	31°36'30"	97°01'36"	Earth	Low	Roman Gonzales	Private
McMullen	A R Kuykendall Lake	TX03002	28°30'36"	98°42'06"	Earth	Low	A. R. Kuykendall	Private
McMullen	Dam							
McMullen	Beckman Lake No 1	TX02996	28°35'24"	98°42'24"	Earth	Low	Laura McNeel	Private
McMullen	Dam							
McMullen	Beckman Lake No 2	TX02995	28°36'18"	98°43'24"	Earth	Low	Laura McNeel	Private
McMullen	Dam							
McMullen	Beulah Tank Dam	TX02988	28°34'12"	98°35'54"	Earth	Low	Mrs Austin	Private
McMullen	Big Tank Dam	TX03028	28°12'48"	98°42'12"	Earth	Low	W L Flowers Et Al	Private
McMullen	Blanco Tank Dam	TX03036	28°19'42"	98°47'00"	Earth	Low	Briscoe Ranches,	Private
McMullen	Bob Hinces Lake No 1	TX03025	28°13'30"	98°42'42"	Earth	Low	Bob Hindes	Private
McMullen	Dam							

12/10/93

State of Texas Inventory of Dams

County	Dam Name	Dam No.	Latitude	Longitude	Dam Type	Hazard	Contact	Contact Type
McMullen	Bob Hinces Lake No 2 Dam	TX03029	28°13'00"	98°43'24"	Earth	Low	Bob Hinces	Private
McMullen	Bob Hinces Lake No 3 Dam	TX03026	28°12'54"	98°44'00"	Earth	Low	Bob Hinces	Private
McMullen	Bob Hinces Lake No 4 Dam	TX03032	28°13'18"	98°45'12"	Earth	Low	Bob Hinces	Private
McMullen	Bracken Ranch Lake Dam	TX03020	28°27'06"	98°29'30"	Earth	Low	Bracken Ranch	Private
McMullen	Brown Dam	TX03043	28°16'24"	98°32'12"	Earth	Low	San Jose Cattle	Private
McMullen	Brown Lake Dam	TX03042	28°15'42"	98°34'30"	Earth	Low	Marie Brown	Private
McMullen	Carter Lake Dam No 1	TX06201	28°28'48"	98°32'06"	Earth	Low	Amos Carter	Private
McMullen	Cuate Tank Dam	TX03005	28°38'24"	98°35'42"	Earth	Low	Sam Countiss	Private
McMullen	Dickenshon Ranch Lake Dam	TX02985	28°25'06"	98°32'00"	Earth	Low	Dickenson Ranch	Private
McMullen	Dully Lake Dam	TX03049	28°17'06"	98°38'30"	Earth	Low	O. D. Dully	Private
McMullen	El Llano Tank Dam	TX03046	28°19'42"	98°44'36"	Earth	Low	Briscoe Ranches,	Private
McMullen	George Morrill Lake Dam	TX03011	28°37'24"	98°24'18"	Earth	Low	George Morrill	Private
McMullen	Grace Graham Lake Dam	TX03003	28°30'12"	98°41'48"	Earth	Low	Grace Graham	Private
McMullen	Guadalupe Tank Dam	TX03038	28°18'48"	98°47'36"	Earth	Low	Briscoe Ranches,	Private
McMullen	Gubel Trust Lake No 1 Dam	TX02990	2°83'51"	98°30'30"	Earth	Low	Gubel Trust	Private
McMullen	Gubel Trust Lake No 2 Dam	TX03017	28°35'12"	98°29'54"	Earth	Low	Gubel Trust	Private
McMullen	Gubel Trust Lake No 3 Dam	TX03016	28°36'18"	98°29'36"	Earth	Low	Gubel Trust	Private
McMullen	Hasete Lake Dam	TX0303	28°09'12"	98°35'42"	Earth	Low	Vicente Hasete	Private
McMullen	Headquarters Tank Dam	TX03039	28°16'42"	98°47'30"	Earth	Low	Briscoe Ranches,	Private
McMullen	Hindes Lake Dam	TX05289	28°13'18"	98°45'24"	Earth	Low	Bob Hinces	Private
McMullen	Horton Lake Dam	TX03013	28°33'18"	98°25'30"	Earth	Low	Dick Horton	Private
McMullen	House Lake Dam	TX03034	28°11'24"	98°45'00"	Earth	Low	Owner Unknown	Private
McMullen	Indian Tank Dam	TX02989	28°34'24"	98°34'54"	Earth	Low	Claude Franklin Jr	Private
McMullen	James Donnell Lake No 1 Dam	TX03009	28°34'30"	98°46'18"	Earth	Low	James Donnell	Private
McMullen	James Donnell Lake No 2 Dam	TX03000	28°33'00"	98°43'54"	Earth	Low	James L Donnell	Private
McMullen	Jess McNeel Lake No 3 Dam	TX03010	28°38'00"	98°45'12"	Earth	Low	Jess McNeel	Private
McMullen	Jessie May Lake No 2 Dam	TX03023	28°04'00"	98°41'48"	Earth	Low	Nueces Land &	Private
McMullen	Kamp Lake Dam	TX02991	28°33'42"	98°31'06"	Earth	Low	E. E. Allerkamp	Private
McMullen	Kurkendall Lake Dam	TX05287	28°29'42"	98°39'06"	Earth	Low	T. R. Kurkendall	Private
McMullen	Kuykendall Lake Dam	TX02994	28°30'48"	98°41'18"	Earth	Low	C R Kuykendall	Private
McMullen	L L Graham Lake Dam	TX03001	28°34'48"	98°43'30"	Earth	Low	L L Graham	Private
McMullen	Live Oak Tank Dam	TX03006	28°38'06"	98°35'12"	Earth	Low	Sam Countiss	Private
McMullen	Llano Grande Tank Dam	TX03045	28°18'00"	98°42'36"	Earth	Low	Briscoe Ranches,	Private
McMullen	Maspero Lake Dam	TX03008	28°38'00"	98°30'24"	Earth	Low	Val Maspero Jr	Private
McMullen	Matula Lake Dam	TX03018	28°26'36"	98°23'30"	Earth	Low	Robert Matula	Private
McMullen	Medio De Llano Tank Dam	TX03048	28°19'18"	98°42'54"	Earth	Low	Briscoe Ranches,	Private
McMullen	Middle Mule Tank Dam	TX02984	28°22'48"	98°44'06"	Earth	Low	Briscoe Ranches,	Private

12/10/93

State of Texas Inventory of Dams

County	Dam Name	Dam No.	Latitude	Longitude	Dam Type	Hazard	Contact	Contact Type
McMullen	Montgomery Lake Dam	TX03040	28°29'30"	98°46'24"	Earth	Low	W A Montgomery	Private
McMullen	Morton Lake Dam	TX03041	28°26'06"	98°46'42"	Earth	Low	Naylor Morton	Private
McMullen	Mustang Tank Dam	TX03044	28°15'18"	98°30'36"	Earth	Low	Marie Brown	Private
McMullen	Nueces Ranch Lake Dam	TX05290	28°09'54"	98°45'42"	Earth	Low	Nueces Ranch, Ltd.	Private
McMullen	Nueces Ranch Lake Dam	TX05290	28°09'54"	98°45'42"	Earth	Low	Nueces Ranch, Ltd.	Private
McMullen	Old Rock Tank Dam	TX03015	28°32'54"	98°25'12"	Earth	Low	Dick Horton	Private
McMullen	Paisano Ranch Dam	TX03021	28°22'48"	98°21'18"	Earth	Low	Edwin Singer	Private
McMullen	Pot of Gold Tank Dam	TX03014	28°33'36"	98°25'30"	Earth	Low	Dick Horton	Private
McMullen	Pozo Tank Dam	TX03035	28°16'12"	98°45'00"	Earth	Low	Briscoe Ranches,	Private
McMullen	Red Gate Tank Dam	TX03031	28°14'36"	98°34'06"	Earth	Low	Bass Enterprises	Private
McMullen	Retama Tank Dam	TX03037	28°20'06"	98°46'00"	Earth	Low	Briscoe Ranches,	Private
McMullen	Robert Wheeler Lake No 1 Dam	TX02999	28°33'30"	98°38'48"	Earth	Low	Carroll Wheeler	Private
McMullen	Robert Wheeler Lake No 2 Dam	TX02998	28°34'18"	98°38'30"	Earth	Low	Robert Wheeler	Private
McMullen	Robert Wheeler Lake No 3 Dam	TX02997	28°34'54"	98°39'24"	Earth	Low	Robert Wheeler	Private
McMullen	Rocking Chair Tank Dam	TX02987	28°33'30"	98°36'18"	Earth	Low	Donald Haynes	Private
McMullen	Rowland Tank No 1 Dam	TX03024	28°04'48"	98°41'06"	Earth	Low	Owner Unknown	Private
McMullen	Roy Tank Dam	TX03027	28°12'48"	98°38'00"	Earth	Low	Owner Unknown	Private
McMullen	Ryan Lake Dam	TX02986	28°37'30"	98°32'12"	Earth	Low	C. A. Ryan Estate	Private
McMullen	Singer Lake Dam	TX03019	28°24'54"	98°24'06"	Earth	Low	Edwin Singer	Private
McMullen	Singer Lake Dam	TX03019	28°24'54"	98°24'06"	Earth	Low	Edwin Singer	Private
McMullen	T R Kuykendall Lake Dam	TX03004	28°31'06"	98°38'00"	Earth	Low	T. R. Kuykendall	Private
McMullen	Turkey Tank Dam	TX03007	28°38'12"	98°36'06"	Earth	Low	Sam Countiss	Private
McMullen	Turkey Tank Dam	TX03007	28°38'12"	98°36'06"	Earth	Low	Sam Countiss	Private
McMullen	Van Meter Tank Dam	TX03012	28°34'36"	98°24'00"	Earth	Low	George Jambers	Private
McMullen	Walker Lake Dam	TX03022	28°05'00"	98°36'36"	Earth	Low	E. O. Walker	Private
McMullen	Wheeler Lake No 1 Dam	TX02993	28°30'12"	98°34'36"	Earth	Significant	Evelyn W. Swenson	Private
McMullen	Wheeler Lake No 2 Dam	TX02992	28°36'06"	98°31'30"	Earth	Low	Clifton Wheeler	Private
McMullen	Whitmire Lake Dam	TX05288	28°25'12"	98°24'18"	Earth	Low	W. A. Whitmire	Private
McMullen	Wiley Tank Dam	TX03033	28°10'42"	98°47'12"	Earth	Low	Fred Rhodes Estate	Private
Medina	Bader Lake Dam	TX04572	29°20'24"	99°23'18"	Earth	Low	Fred Bader	Private
Medina	Chicon Dam	TX01783	29°14'06"	98°52'30"	Earth	High	Bexar-Medina-Atasco	Water Dist
Medina	Collins Lake Dam	TX01798	29°16'24"	99°14'30"	Earth	Low	Owner Unknown	Private
Medina	Farley Lake Dam	TX01791	29°11'42"	99°21'00"	Earth	Low	Mrs. Clara Farley	Private
Medina	Faseler Lake Dam	TX05220	29°09'48"	99°13'00"	Earth	Low	Leroy Faseler	Private
Medina	Gabe Lake Dam	TX01786	29°23'24"	98°55'18"	Earth	Low	Gabe R. Hans Estate	Private
Medina	Geo Wilson Lake No 2 Dam	TX01781	29°12'30"	99°05'54"	Earth	Low	Ms. Geo M. Wilson	Private
Medina	Geo Wilson Lake No. 1 Dam	TX01780	29°12'18"	99°05'24"	Earth	Low	Mrs. Geo M. Wilson	Private
Medina	Goeth Lake Dam	TX04575	29°15'30"	98°53'42"	Earth	Low	Carl Frank Goeth	Private
Medina	Jones Lake Dam	TX04573	29°22'48"	98°59'48"	Earth	Low	Dr. Lawrence C.	Private
Medina	Leinweber Lake Dam	TX01796	29°19'00"	99°00'06"	Earth	Low	Elmer Joe Leinweber	Private
Medina	McWilliams & Wimberley Dev Cor	TX04312	29°16'12"	99°02'54"	Earth	Low	G McWilliams &	Private

State of Texas Inventory of Dams

County	Dam Name	Dam No.	Latitude	Longitude	Dam Type	Hazard	Contact	Contact Type
Medina	Medina Diversion Lake Dam	TX01788	29°30'36"	98°54'00"	Gravity	High	Bexar-Medina-Atasco	Water Dist
Medina	Medina Lake Dam	TX01787	29°32'24"	98°56'00"	Gravity	High	Bexar-Medina-Atasco	Water Dist
Medina	Middle Verde Recharde Dam	TX04829	29°30'12"	99°06'00"	Gravity	Low	Edwards Underground	Water Dist
Medina	Morris Dam	TX06292	29°36'36"	99°05'54"	Earth	Low	Joseph Morris	Private
Medina	Mumme Lake Dam	TX01797	29°17'18"	99°13'36"	Earth	Low	Titus Harris	Private
Medina	New Langford Lake Dam	TX04576	29°36'30"	99°01'48"	Earth	Significant	Albert Alkek	Private
Medina	Peacock Lake Dam	TX05219	29°15'18"	99°15'00"	Earth	Low	Joe Peacock	Private
Medina	Primos Lake Dam	TX01793	29°20'00"	99°18'12"	Earth	Low	Primos Company	Private
Medina	Richardson Lake Dam	TX01792	29°12'12"	99°18'18"	Earth	Low	H F Richardson	Private
Medina	San Geronimo Creek Recharge	TX04426	29°32'06"	98°48'24"	Gravity	Low	Edwards Underground	Water Dist
Medina	Schuchart Lake Dam	TX04575	29°31'12"	98°50'42"	Earth	Low	Ernest Schuchart	Private
Medina	Schuchart Lake Dam	TX4574	29°31'12"	98°50'42"	Earth	Low	Ernest Schuchart	Private
Medina	Seco Creek Recharge Dam	TX05828	29°31'00"	99°23'48"	Earth	Low	Edwards Underground	Water Dist
Medina	Seco Creek Ws Scs Site 11 Dam	TX01795	29°26'36"	99°22'42"	Earth	High	Edwards Underground	Water Dist
Medina	TX No Name No 3 Dam	TX01789	29°13'24"	99°24'18"	Earth	Low	Unknown	Private
Medina	TX No Name No 4 Dam	TX01790	29°10'12"	99°23'48"	Earth	Low	Unknown	Private
Medina	Twin Lake	TX01784	29°13'12"	98°48'36"	Earth	Low	Lakecroft Beach	Private
Medina	Estates-East Lke Dam	TX01785	29°13'06"	98°48'54"	Earth	Low	Lakecroft Beach	Private
Medina	Estates-West Lke Dam	TX01794	29°21'42"	99°17'12"	Earth	Low	Unknown	Private
Medina	Tx No Name No 5 Dam	TX01782	29°05'30"	99°11'54"	Earth	Low	Wilbur Wilson	Private
Medina	Wilson Lake Dam	TX02310	31°04'66"	99°40'18"	Earth	Low	Concho Swcd	Soil & Wtr
Menard	Brady Crk Ws Scs Site 18A Dam	TX02311	30°54'24"	99°55'36"	Gravity	Low	James L. Powell	Private
Menard	Clear Creek Lake Dam	TX06311	30°55'12"	99°47'42"	Concrete	Low	City of Menard	Local Gov
Menard	San Saba River Channel Dam	TX09052	30°55'06"	99°48'42"	Earth	Low	H. M. Westphal,	Private
Menard	Westphal Dam	TX02376	30°34'30"	97°02'54"	Earth	High	Aluminum Company of	Private
Milam	Alcoa Lake Dam	TX02376	30°34'30"	97°02'54"	Earth	High	Aluminum Company of	Private
Milam	Alcoa Lake Dam	TX05645	30°45'18"	96°51'54"	Earth	Low	B. J. Armstrong	Private
Milam	Armstrong Lake Dam	TX02378	30°42'12"	96°53'36"	Earth	Low	Thomas M. Betchan	Private
Milam	B & B Minnow Farm Dam	TX03298	31°26'06"	98°29'24"	Earth	Low	Mills County Swcd	Soil & Wtr
Milam	Bennett Crk Ws Scs Site 2 Dam	TX05644	30°42'12"	96°47'48"	Earth	Low	Shirley Bullock	Private
Milam	Bullock Lake Dam	TX02373	31°03'30"	96°49'42"	Earth	Low	Ira L Burns	Private
Milam	Burns Lake Dam	TX09013	30°50'24"	96°57'54"	Gravity	Low	City of Cameron	Local Gov
Milam	Cameron Low Water Dam	TX05648	30°57'18"	96°58'24"	Earth	Low	Derwood Cobb	Private
Milam	Cobb Lake Dam	TX04566	30°48'48"	97°13'24"	Earth	Low	Little River-San	Soil & Wtr
Milam	Donahoe Crk Ws Scs Site 10 Dam	TX02386	30°48'36"	97°15'06"	Earth	Low	Little River-San	Soil & Wtr
Milam	Donahoe Crk Ws Scs Site 9 Dam	TX06245	30°52'42"	97°03'36"	Earth	Low	Bernay Dusek	Private
Milam	Dusek Dam No 1	TX05638	30°43'36"	97°13'24"	Earth	Low	Ellett Camp &	Private
Milam	Ellett Camp & Glaser Lake Dam	TX02374	31°05'30"	96°49'42"	Earth	Low	R. W. Ellison	Private
Milam	Ellison Lake Dam							

12/10/93

State of Texas Inventory of Dams

County	Dam Name	Dam No.	Latitude	Longitude	Dam Type	Hazard	Contact	Contact Type
Milam	Elm Creek Farm Lake No 1 Dam	TX02382	30°52'54"	96°59'48"	Earth	Low	Stuart	Private
Milam	Elm Creek Ws Scs Site 33 Dam	TX05786	30°55'06"	97°08'12"	Earth	Low	Elm Creek Watershed Water Dist	
Milam	Gibson Lake Dam	TX05650	31°00'30"	96°53'30"	Earth	Low	Eugene Gibson	Private
Milam	Glaser Lake No 1 Dam	TX02387	30°51'30"	97°07'24"	Earth	Low	Joe Glaser	Private
Milam	Glaser Lake No 2 Dam	TX02388	30°50'18"	97°08'24"	Earth	Low	Joe Glaser	Private
Milam	Green Lake Dam	TX05639	30°46'48"	96°44'30"	Earth	Low	Dennis Green	Private
Milam	Hauk Lake Dam	TX02375	31°00'12"	96°54'48"	Earth	Low	V. W. Hauk	Private
Milam	Hlavacek Dam	TX05646	30°48'18"	97°03'18"	Earth	Low	H J Hlavacek	Private
Milam	Hudson Lake Dam	TX05649	30°55'48"	96°58'18"	Earth	Low	David Hudson	Private
Milam	Knight Lake Dam	TX05647	30°54'24"	96°59'06"	Earth	Low	Mrs J. W McClendon	Private
Milam	Knight Lake Dam	TX05647	30°54'24"	96°59'06"	Earth	Low	Mrs J W McClendon	Private
Milam	Lower Brushy Crk Ws Scs Site 24	TX02377	30°33'18"	97°10'24"	Earth	Low	Brushy Creek Wcid	Water Dist
Milam	McCrary Lake Dam	TX02383	30°54'48"	96°45'54"	Earth	Low	D. A. McCray	Private
Milam	McCrary Lake Dam	TX02383	30°54'48"	96°45'54"	Earth	Low	D. A. McCray	Private
Milam	Meco Ranch Lake Dam	TX05642	30°39'06"	96°55'18"	Earth	Low	Meco Ranch	Private
Milam	Newton Lake No 1 Dam	TX02381	30°39'42"	96°47'42"	Earth	Low	W. R. Newton, M. D.	Private
Milam	Newton Lake No 2 Dam	TX02380	30°39'30"	96°47'18"	Earth	Low	W. R. Newton, M. D.	Private
Milam	Stigall Lake No 1 Dam	TX02384	30°47'48"	97°16'30"	Earth	Low	P J Atkinson & L J	Private
Milam	Stigall Lake No 2 Dam	TX02385	30°48'24"	97°16'54"	Earth	Low	Florence Atkinson	Private
Milam	TX No Name No 50 Lake Dam	TX05643	30°42'54"	96°47'24"	Earth	Low	Unknown	Private
Milam	Thomas Estate Lake Dam	TX04427	30°55'24"	96°58'24"	Earth	Low	Hillard Thomas	Private
Milam	Tomascik Lake Dam	TX02389	30°51'24"	97°07'48"	Earth	Low	Frank Tomascik	Private
Milam	Voss Lake Dam	TX05641	30°38'30"	97°05'30"	Earth	Low	Edwin Voss	Private
Milam	Young Lake Dam	TX05640	30°43'48"	96°38'36"	Earth	Low	Henry Young	Private
Milam	Young Lake Dam	TX05640	30°43'48"	96°38'36"	Earth	Low	Henry Young	Private
Milam	Zalmanek Lake Dam	TX02379	30°40'00"	96°51'12"	Earth	Low	Joe Zalmanek	Private
Mills	Aldridge Lake Dam	TX03314	31°38'30"	98°39'00"	Earth	Significant	Charles H. Mangham,	Private
Mills	Ashton Lake Dam	TX03323	31°37'42"	98°46'18"	Gravity	Low	Stephen Kuzmich	Private
Mills	Barnett Lake Dam	TX05026	31°25'54"	98°44'18"	Earth	Low	Delton Barnett	Private
Mills	Bennett Crk Ws Scs Site 1 Dam	TX03297	31°27'18"	98°27'06"	Earth	Low	Mills County Swcd	Soil & Wtr
Mills	Bennett Crk Ws Scs Site 2 Dam	TX03298	31°26'06"	98°29'24"	Earth	Low	Mills County Swcd	Soil & Wtr
Mills	Bennett Crk Ws Scs Site 3 Dam	TX04502	31°31'30"	98°27'18"	Earth	Low	Mills County Swcd	Soil & Wtr
Mills	Bennett Crk Ws Scs Site 4 Dam	TX04291	31°30'06"	98°27'06"	Earth	Low	Mills County Swcd	Soil & Wtr
Mills	Blanket Crk Ws Scs Site 17A-1	TX03310	31°39'42"	98°38'24"	Earth	Low	R. G. Jones	Private
Mills	Blanket Crk Ws Scs Site 18 Dam	TX03311	31°38'48"	98°39'48"	Earth	Significant	Mills County Swcd	Soil & Wtr
Mills	Blanket Crk Ws Scs Site 19 Dam	TX03312	31°38'24"	98°41'48"	Earth	Significant	Mills County Swcd	Soil & Wtr
Mills	Blanket Crk Ws Scs Site 20 Dam	TX03313	31°38'12"	98°45'06"	Earth	Low	Mills County Swcd	Soil & Wtr
Mills	Brown-Mullin Ws Scs Site 1 Dam	TX03303	31°34'48"	98°39'18"	Earth	Significant	Mills County Swcd	Soil & Wtr

12/10/93

State of Texas Inventory of Dams

County	Dam Name	Dam No.	Latitude	Longitude	Dam Type	Hazard	Contact	Contact Type
Mills	Brown-Mullin Ws Scs Site 2 Dam	TX03304	31°35'12"	98°37'30"	Earth	Significant	Mills County Swcd	Soil & Wtr
Mills	Brown-Mullin Ws Scs Site 3 Dam	TX03305	31°34'48"	98°37'12"	Earth	Low	Mills County Swcd	Soil & Wtr
Mills	Brown-Mullin Ws Scs Site 4 Dam	TX03306	31°32'30"	98°36'48"	Earth	Significant	Mills County Swcd	Soil & Wtr
Mills	Brown-Mullin Ws Scs Site 5A	TX03307	31°34'12"	98°34'00"	Earth	High	Mills County Swcd	Soil & Wtr
Mills	Brown-Mullin Ws Scs Site 6 Dam	TX03308	31°31'24"	98°33'36"	Earth	Low	Mills County Swcd	Soil & Wtr
Mills	Brown-Mullin Ws Scs Site 7 Dam	TX03309	31°30'54"	98°33'36"	Earth	Significant	Mills County Swcd	Soil & Wtr
Mills	Burney Dam	TX06217	31°37'54"	98°46'00"	Earth	Low	L M Burney	Private
Mills	Childress Lake Dam	TX03318	31°30'48"	98°48'00"	Earth	Low	John R. Grave	Private
Mills	Clark Lake Dam	TX05015	31°39'48"	98°45'30"	Earth	Low	Katie Jule Shelton	Private
Mills	Clayton Lake No 1 South Dam	TX03320	31°32'06"	98°49'06"	Earth	Low	Joe Clayton Jr	Private
Mills	Clayton Lake No 2 North Dam	TX03321	33°33'36"	98°48'12"	Earth	Low	Joe Clayton Jr	Private
Mills	Clift Lake Dam	TX05029	31°20'54"	98°23'00"	Earth	Low	James W. Clift	Private
Mills	Collins Lake Dam	TX05024	31°29'18"	98°58'30"	Earth	Low	H E Collins	Private
Mills	Dennie Shelton Lake Dam	TX05019	31°30'54"	98°39'24"	Earth	Low	Dennie Shelton	Private
Mills	Duren Lake No 1 Dam	TX03317	31°34'42"	98°37'48"	Earth	Low	Norman G Duren	Private
Mills	Goldthwaite Off-Chan Storage	TX05966	31°26'06"	98°36'06"	Earth	Low	City of Goldthwaite	Local Gov
Mills	Goldthwaite Wtr Supply Resvoir	TX03296	31°22'12"	98°38'54"	Earth	Low	City of Goldwaite	Local Gov
Mills	Graves Lake Dam	TX05023	31°34'30"	98°25'48"	Earth	Low	Dr. Tom C. Graves	Private
Mills	Head Lake Dam	TX05028	31°24'06"	98°19'36"	Earth	Low	Thurman A Head	Private
Mills	John Graves Dam NO 4	TX04275	31°32'24"	98°45'06"	Earth	Low	John R. Graves	Private
Mills	John Graves Dam No 2	TX04277	31°32'06"	98°45'12"	Earth	Low	John R. Graves	Private
Mills	John Graves Dam No 3	TX04276	31°32'18"	98°45'12"	Earth	Low	John R. Graves	Private
Mills	John Graves Dam No 5	TX04274	31°31'54"	98°45'00"	Earth	Low	John R. Graves	Private
Mills	Kemp Lake Dam	TX03299	31°27'42"	98°28'30"	Earth	Low	Kemp Lake Dam	Earth
Mills	Lake Merritt Dam	TX03315	31°31'48"	98°34'42"	Earth	Low	Mills County	Private
Mills	Lethco Lake Dam	TX05017	31°38'42"	98°39'24"	Earth	Low	Ira S Lethco	Private
Mills	McCasland Lake No 1 Dam	TX04653	31°33'54"	98°23'24"	Earth	Low	McCasland Farms,	Private
Mills	McCasland Lake No 2 Dam	TX04652	31°34'00"	98°23'06"	Earth	Low	McCasland Farms,	Private
Mills	McCasland Lake No 3 Dam	TX03301	31°34'00"	98°22'54"	Earth	Low	McCasland Farms,	Private
Mills	McCasland Irrigation Lake Dam	TX04651	31°25'54"	98°20'12"	Earth	Low	McCasland Farms,	Private
Mills	Meyer Lake Dam	TX03316	31°39'48"	98°41'00"	Earth	Low	Hubert Meyer	Private
Mills	Murray Lake Dam	TX05018	31°31'06"	98°44'06"	Earth	Low	Bill Murray	Private
Mills	N E Laterals Ws Scs Site 6 Dam	TX03319	31°30'24"	98°54'48"	Earth	Low	Mills County Swcd	Soil & Wtr
Mills	New Horizons Ranch Lake Dam	TX06308	31°29'00"	98°42'24"	Earth	Low	New Horizons Ranch	Private
Mills	Norwood Lake Dam	TX05027	31°26'36"	98°22'12"	Earth	Low	E E Norwood	Private
Mills	Parker Lake Dam	TX03302	31°33'00"	98°27'42"	Earth	Significant	Charles Lee Parker	Private
Mills	Shelton Lake Dam	TX03300	31°28'36"	98°25'36"	Earth	Low	Martin P. Shelton	Private

12/10/93

State of Texas Inventory of Dams

County	Dam Name	Dam No.	Latitude	Longitude	Dam Type	Hazard	Contact	Contact Type
Mills	Stillwell Lake Dam	TX05021	31°32'54"	98°28'48"	Earth	Low	H. L. Stillwell	Private
Mills	Wilcox Lake Dam	TX05025	31°25'12"	98°45'48"	Earth	Low	Bobby Wilcox	Private
Mills	Williams Lake Dam	TX03322	31°32'42"	98°50'36"	Earth	Low	Joe Williams	Private
Mitchell	Amon G Carter Dam	TX00699	33°28'06"	97°51'54"	Earth	High	City of Bowie	Local Gov
Mitchell	Anderson Gss	TX06091	33°42'30"	97°37'48"	Earth	Low	Jack Anderson	Private
Mitchell	Aston Gss	TX06100	33°42'54"	97°31'06"	Earth	Low	James Aston	Private
Mitchell	Barber Reservoir	TX01694	32°25'30"	100°54'00"	Earth	High	Colorado River	Water Dist
Mitchell	Bass Lake Dam	TX09541	33°44'24"	97°54'18"	Earth	Low	McCommons Oil	Private
Mitchell	Big Sandy Crk Ws Scs	TX00765	33°30'42"	97°50'30"	Earth	Low	Upper Elm-Red Swcd	Soil & Wtr
	Site 10							
Mitchell	Big Sandy Crk Ws Scs	TX00698	33°28'48"	97°50'18"	Earth	Low	Upper Elm-Red Swcd	Soil & Wtr
	Site 11							
Mitchell	Big Sandy Crk Ws Scs	TX00697	33°28'24"	97°48'54"	Earth	Low	Upper Elm-Red Swcd	Soil & Wtr
	Site 12							
Mitchell	Big Sandy Crk Ws Scs	TX00696	33°28'24"	97°48'30"	Earth	Low	Upper Elm-Red Swcd	Soil & Wtr
	Site 13							
Mitchell	Big Sandy Crk Ws Scs	TX04899	33°28'30"	97°48'00"	Earth	Low	Upper Elm-Red Swcd	Soil & Wtr
	Site 13A							
Mitchell	Big Sandy Crk Ws Scs	TX04899	33°28'30"	97°48'00"	Earth	Low	Upper Elm-Red Swcd	Soil & Wtr
	Site 13A							
Mitchell	Big Sandy Crk Ws Scs	TX04900	33°27'24"	97°47'06"	Earth	Low	Upper Elm-Red Swcd	Soil & Wtr
	Site 13C							
Mitchell	Big Sandy Crk Ws Scs	TX00766	33°31'30"	97°47'00"	Earth	Low	Upper Elm-Red Swcd	Soil & Wtr
	Site 18							
Mitchell	Big Sandy Crk Ws Scs	TX00767	33°30'54"	97°47'12"	Earth	Low	Upper Elm-Red Swcd	Soil & Wtr
	Site 20							
Mitchell	Big Sandy Crk Ws Scs	TX05803	33°29'18"	97°43'36"	Earth	Low	Upper Elm-Red Swcd	Soil & Wtr
	Site 22B							
Mitchell	Big Sandy Crk Ws Scs	TX00769	33°33'30"	97°58'00"	Earth	Low	Upper Elm-Red Swcd	Soil & Wtr
	Site 5B							
Mitchell	Bomar Dam	TX06285	32°11'00"	100°40'18"	Earth	Low	Bomar Estate	Private
Mitchell	Bowie Reservoir Dam	TX05940	33°27'30"	97°51'30"	Earth	High	City of Bowie	Local Govt
Mitchell	Butler Lake Dam	TX01696	32°24'24"	101°01'42"	Earth	Low	Standard Oil Co	Private
Mitchell	Champion Creek Dam	TX01691	32°16'54"	100°51'36"	Earth	Low	TU Electric	Public Uti
Mitchell	Dockrey Tank Dam	TX01688	32°12'36"	100°56'36"	Earth	Low	Charles R Dockrey	Private
Mitchell	Dunn Lake Dam	TX01697	32°31'36"	101°08'06"	Earth	Low	M. C. Dunn	Private
Mitchell	Ellwood Lake Dam	TX01687	32°07'48"	101°02'48"	Earth	Low	I. L. Ellwood	Private
Mitchell	Gregory Lake Dam	TX01695	32°26'54"	101°08'06"	Earth	Low	Richard E. Gregory	Private
Mitchell	Lake Colorado City Dam	TX01693	32°19'06"	100°55'00"	Rockfill	Low	TU Electric	Public Uti
	Dam							
Mitchell	Nobles Dam	TX06284	32°20'36"	100°51'30"	Earth	Low	Bobby Nobles	Private
Mitchell	River Ranch Tank Dam	TX01692	32°16'48"	100°55'06"	Earth	Low	W. R. Powell	Private
Mitchell	Spade Ranch Crane	TX01690	32°11'24"	100°47'12"	Earth	Low	Renderbrook Spade	Private
	Hollow Tank							
Mitchell	Spade Ranch	TX01689	32°08'00"	100°52'36"	Earth	Low	Renderbrook Spade	Private
	Hollywood Tank Dam							
Mitchell	Tom Neff Lake Dam	TX01686	32°10'06"	101°02'06"	Earth	Low	Tom Neff	Private
	Site 10							
Montague	7X Ranch Gss	TX06071	33°28'06"	97°41'00"	Earth	Low	7X Ranch	Private
Montague	Big Sandy Crk Ws Scs	TX00770	33°31'36"	97°57'06"	Earth	Low	Upper Elm-Red Swcd	Soil & Wtr
	Site 6							
Montague	Big Sandy Crk Ws Scs	TX00695	33°26'54"	97°53'12"	Earth	Low	Upper Elm-Red Swcd	Soil & Wtr
	Site 8							
Montague	Big Sandy Crk Ws Scs	TX05802	33°27'12"	97°53'18"	Earth	Low	Upper Elm-Red Swcd	Soil & Wtr

12/10/93

State of Texas Inventory of Dams

County	Dam Name	Dam No.	Latitude	Longitude	Dam Type	Hazard	Contact	Contact Type
Montague	Site 8A							
Montague	Booth Gss	TX06047	33°32'42"	97°44'48"	Earth	Low	Kenneth Booth	Private
Montague	Brewer Gss	TX06074	33°35'42"	95°35'54"	Earth	Low	David Brewer	Private
Montague	Browning Trust No 1 Gss	TX06072	33°36'06"	97°38'36"	Earth	Low	Browning Trust No 1	Private
Montague	Browning Trust No 2 Gss	TX06073	33°36'12"	97°38'30"	Earth	Low	Browning Trust No 2	Private
Montague	Gss No 2							
Montague	C E Campbell Lake Dam	TX00771	33°40'54"	97°56'30"	Earth	Low	C E Campbell	Private
Montague	Carade Gss	TX06049	33°37'36"	97°42'30"	Earth	Low	Royce Carade	Private
Montague	Clear Creek Ws Scs	TX00721	33°37'12"	97°30'42"	Earth	Low	Upper Elm-Red Swcd	Soil & Wtr
Montague	Site 13 Dam							
Montague	Clear Creek Ws Scs	TX00722	33°36'24"	97°30'12"	Earth	Low	Upper Elm-Red Swcd	Soil & Wtr
Montague	Site 14 Dam							
Montague	Clear Creek Ws Scs	TX00750	33°38'54"	97°38'18"	Earth	Low	Upper Elm-Red Swcd	Soil & Wtr
Montague	Site 1A Dam							
Montague	Clear Creek Ws Scs	TX00751	33°39'06"	97°37'48"	Earth	Low	Upper Elm-Red Swcd	Soil & Wtr
Montague	Site 1B Dam							
Montague	Clear Creek Ws Scs	TX00752	33°38'24"	97°36'54"	Earth	Low	Upper Elm-Red Swcd	Soil & Wtr
Montague	Site 2 Dam							
Montague	Clear Creek Ws Scs	TX00723	33°36'18"	97°35'42"	Earth	Low	Upper Elm-Red Swcd	Soil & Wtr
Montague	Site 22 Dam							
Montague	Clear Creek Ws Scs	TX00724	33°35'06"	97°34'36"	Earth	Low	Upper Elm-Red Swcd	Soil & Wtr
Montague	Site 23 Dam							
Montague	Clear Creek Ws Scs	TX00725	33°34'42"	97°33'36"	Earth	Low	Upper Elm-Red Swcd	Soil & Wtr
Montague	Site 24 Dam							
Montague	Clear Creek Ws Scs	TX00726	33°33'36"	97°33'30"	Earth	Low	Upper Elm-Red Swcd	Soil & Wtr
Montague	Site 25 Dam							
Montague	Clear Creek Ws Scs	TX00727	33°33'12"	97°32'06"	Earth	Low	Upper Elm-Red Swcd	Soil & Wtr
Montague	Site 26 Dam							
Montague	Clear Creek Ws Scs	TX00728	33°31'12"	97°32'18"	Earth	Low	Upper Elm-Red Swcd	Soil & Wtr
Montague	Site 27 Dam							
Montague	Clear Creek Ws Scs	TX00729	33°31'30"	97°30'30"	Earth	Low	Upper Elm-Red Swcd	Soil & Wtr
Montague	Site 28 Dam							
Montague	Clear Creek Ws Scs	TX00730	33°30'06"	97°31'30"	Earth	Low	Upper Elm-Red Swcd	Soil & Wtr
Montague	Site 29 Dam							
Montague	Clear Creek Ws Scs	TX00730	33°30'06"	97°31'30"	Earth	Low	Upper Elm-Red Swcd	Soil & Wtr
Montague	Site 29 Dam							
Montague	Clear Creek Ws Scs	TX00753	33°38'54"	97°36'30"	Earth	Low	Upper Elm-Red Swcd	Soil & Wtr
Montague	Site 3 Dam							
Montague	Clear Creek Ws Scs	TX00731	33°30'00"	97°30'12"	Earth	Low	Upper Elm-Red Swcd	Soil & Wtr
Montague	Site 30 Dam							
Montague	Clear Creek Ws Scs	TX00754	33°37'54"	97°35'36"	Earth	Low	Upper Elm-Red Swcd	Soil & Wtr
Montague	Site 4 Dam							
Montague	Clear Creek Ws Scs	TX00755	33°38'00"	97°35'06"	Earth	Low	Upper Elm-Red Swcd	Soil & Wtr
Montague	Site 5 Dam							
Montague	Clear Creek Ws Scs	TX00756	33°40'06"	97°35'00"	Earth	Low	Upper Elm-Red Swcd	Soil & Wtr
Montague	Site 6 Dam							
Montague	Clear Creek Ws Scs	TX00757	33°40'00"	97°34'30"	Earth	Low	Upper Elm-Red Swcd	Soil & Wtr
Montague	Site 7 Dam							
Montague	Clear Creek Ws Scs	TX00758	33°39'30"	97°34'06"	Earth	Low	Upper Elm-Red Swcd	Soil & Wtr
Montague	Site 8 Dam							
Montague	Clear Creek Ws Scs	TX00759	33°38'54"	97°33'30"	Earth	Low	Upper Elm-Red Swcd	Soil & Wtr
Montague	Site 9 Dam							

12/10/93

State of Texas Inventory of Dams

County	Dam Name	Dam No.	Latitude	Longitude	Dam Type	Hazard	Contact	Contact Type
Montague	Clear Crk Ws Scs Site 27A Dam	TX05808	33°31'06"	97°31'00"	Earth	Low	Upper Elm-Red Swcd	Soil & Wtr
Montague	Clr Ck Ws Scs Sed Cont Str 112	TX04537	33°37'54"	97°36'42"	Earth	Low	Upper Elm-Red Swcd	Soil & Wtr
Montague	Clr Creek Ws Scs Site 12 Dam	TX00720	33°37'18"	97°30'54"	Earth	Low	Upper Elm-Red Swcd	Soil & Wtr
Montague	Clr Crk Ws Scs Sed Cont Str101	TX04537	33°37'54"	97°36'42"	Earth	Low	Upper Elm-Red Swcd	Soil & Wtr
Montague	Clr Crk Ws Scs Sed Cont Str103	TX04538	33°37'24"	97°35'18"	Earth	Low	Upper Elm-Red Swcd	Soil & Wtr
Montague	Clr Crk Ws Scs Sed Cont Str104	TX04539	33°37'12"	97°37'12"	Earth	Significant	Upper Elm-Red Swcd	Soil & Wtr
Montague	Clr Crk Ws Scs Sed Cont Str105	TX04540	33°36'00"	97°34'18"	Earth	Low	Upper Elm-Red Swcd	Soil & Wtr
Montague	Clr Crk Ws Scs Sed Cont Str106	TX04541	33°36'48"	97°31'12"	Earth	Low	Upper Elm-Red Swcd	Soil & Wtr
Montague	Clr Crk Ws Scs Sed Cont Str107	TX04542	33°35'12"	97°32'30"	Earth	Low	Upper Elm-Red Swcd	Soil & Wtr
Montague	Clr Crk Ws Scs Sed Cont Str109	TX04543	33°33'30"	97°31'30"	Earth	Low	Upper Elm-Red Swcd	Soil & Wtr
Montague	Clr Crk Ws Scs Sed Cont Str110	TX04544	33°32'42"	97°30'30"	Earth	Significant	Upper Elm-Red Swcd	Soil & Wtr
Montague	Clr Crk Ws Scs Sed Cont Str113	TX04546	33°31'48"	97°32'00"	Earth	Low	Upper Elm-Red Swcd	Soil & Wtr
Montague	Clr Crk Ws Scs Site 10 Dam	TX00760	33°38'12"	97°32'24"	Earth	Low	Upper Elm-Red Swcd	Soil & Wtr
Montague	Collier Estate Dam	TX06014	33°39'30"	97°38'00"	Earth	Low	Collier Estate	Private
Montague	Crenshaw Gss	TX06089	33°51'00"	97°47'40"	Earth	Low	C B Crenshaw	Private
Montague	Crouch Gss	TX06070	33°43'12"	97°35'42"	Earth	Low	H M Crouch	Private
Montague	Dean Gss	TX06068	33°27'48"	97°37'54"	Earth	Low	Conrad Dean	Private
Montague	Denton Ck Scs Site 1A Dam	TX00762	33°35'12"	97°45'54"	Earth	Low	Upper Elm-Red Swcd	Soil & Wtr
Montague	Denton Ck Ws Scs Sed Con St2-9	TX05529	33°35'24"	97°42'36"	Earth	Low	Upper Elm-Red Swcd	Soil & Wtr
Montague	Denton Ck Ws Scs Sed ConSt10-3	TX04554	33°26'30"	97°35'00"	Earth	Low	Upper Elm-Red Swcd	Soil & Wtr
Montague	Denton Ck Ws Scs Sed ConSt11-7	TX04556	33°26'12"	97°37'54"	Earth	Low	Upper Elm-Red Swcd	Soil & Wtr
Montague	Denton Ck Ws Scs Sed ConStr9-3	TX04551	33°27'48"	97°37'48"	Earth	Low	Upper Elm-Red Swcd	Soil & Wtr
Montague	Denton Ck Ws Scs Sed Constr7-6	TX05533	33°30'12"	97°36'00"	Earth	Low	Upper Elm-Red Swcd	Soil & Wtr
Montague	Denton Ck Ws Scs Sed Constr8-1	TX04553	33°30'30"	97°41'00"	Earth	Low	Upper Elm-Red Swcd	Soil & Wtr
Montague	Denton Ck Ws Scs SedConStr16-1	TX04621	33°31'54"	97°36'54"	Earth	Low	Upper Elm-Red Swcd	Soil & Wtr
Montague	Denton Ck Ws Scs SedContSt16-2	TX04622	33°30'00"	97°37'12"	Earth	Low	Upper Elm-Red Swcd	Soil & Wtr
Montague	Denton Ck Ws Scs Site	TX00719	33°33'36"	97°36'30"	Earth	Low	Upper Elm-Red Swcd	Soil & Wtr
Montague	Denton Ck Ws Scs Site 10A Dam	TX00707	33°26'12"	97°34'36"	Earth	Low	Upper Elm-Red Swcd	Soil & Wtr
Montague	Denton Ck Ws Scs Site 10E Dam	TX00708	33°28'18"	97°35'12"	Earth	Low	Upper Elm-Red Swcd	Soil & Wtr

12/10/93

State of Texas Inventory of Dams

County	Dam Name	Dam No.	Latitude	Longitude	Dam Type	Hazard	Contact	Contact Type
Montague	Denton Ck Ws Scs Site 11-B Dam	TX04619	33°26'06"	97°39'12"	Earth	Low	Upper Elm-Red Swcd	Soil & Wtr
Montague	Denton Ck Ws Scs Site 11C Dam	TX00704	33°26'06"	97°38'30"	Earth	Low	Upper Elm-Red Swcd	Soil & Wtr
Montague	Denton Ck Ws Scs Site 181 Dam	TX00732	33°36'36"	97°44'48"	Earth	Low	Upper Elm-Red Swcd	Soil & Wtr
Montague	Denton Ck Ws Scs Site 182 Dam	TX00763	33°36'24"	97°45'18"	Earth	Low	Upper-Elm-Red Swcd	Soil & Wtr
Montague	Denton Ck Ws Scs Site 1C Dam	TX00733	33°35'00"	97°45'00"	Earth	Low	Upper Elm-Red Swcd	Soil & Wtr
Montague	Denton Ck Ws Scs Site 1E Dam	TX00734	33°33'18"	97°44'36"	Earth	Low	Upper Elm-Red Swcd	Soil & Wtr
Montague	Denton Ck Ws Scs Site 1F Dam	TX00773	33°37'30"	97°45'18"	Earth	Low	Upper Elm-Red Swcd	Soil & Wtr
Montague	Denton Ck Ws Scs Site 1H Dam	TX00764	33°36'54"	97°46'24"	Earth	Low	Upper Elm-Red Swcd	Soil & Wtr
Montague	Denton Ck Ws Scs Site 1J Dam	TX00735	33°34'30"	97°44'00"	Earth	Low	Upper Elm-Red Swcd	Soil & Wtr
Montague	Denton Ck Ws Scs Site 1K Dam	TX00736	33°32'24"	97°44'06"	Earth	Low	Upper Elm-Red Swcd	Soil & Wtr
Montague	Denton Ck Ws Scs Site 20 Dam	TX00739	33°31'00"	97°41'54"	Earth	Low	Upper Elm-Red Swcd	Soil & Wtr
Montague	Denton Ck Ws Scs Site 2A-1 Dam	TX04555	33°32'54"	97°43'06"	Earth	Significant	Upper Elm-Red Swcd	Soil & Wtr
Montague	Denton Ck Ws Scs Site 2B Dam	TX00737	33°31'36"	97°43'12"	Earth	Low	Upper Elm-Red Swcd	Soil & Wtr
Montague	Denton Ck Ws Scs Site 2C Dam	TX00738	33°31'24"	97°41'48"	Earth	Low	Upper Elm-Red Swcd	Soil & Wtr
Montague	Denton Ck Ws Scs Site 2E1 Dam	TX00740	33°37'12"	97°42'54"	Earth	Low	Upper Elm-Red Swcd	Soil & Wtr
Montague	Denton Ck Ws Scs Site 2K Dam	TX00749	33°37'36"	97°41'18"	Earth	Low	Upper Elm-Red Swcd	Soil & Wtr
Montague	Denton Ck Ws Scs Site 2L Dam	TX00741	33°37'24"	97°41'06"	Earth	Low	Upper Elm-Red Swcd	Soil & Wtr
Montague	Denton Ck Ws Scs Site 3 Dam	TX00742	33°34'00"	97°41'48"	Earth	Low	Upper Elm-Red Swcd	Soil & Wtr
Montague	Denton Ck Ws Scs Site 3A	TX00743	33°36'06"	97°40'00"	Earth	Low	Upper Elm-Red Swcd	Soil & Wtr
Montague	Denton Ck Ws Scs Site 3B Dam	TX00744	33°36'24"	97°36'06"	Earth	Low	Upper Elm-Red Swcd	Soil & Wtr
Montague	Denton Ck Ws Scs Site 3C Dam	TX00745	33°34'06"	97°40'54"	Earth	Low	Upper Elm-Red Swcd	Soil & Wtr
Montague	Denton Ck Ws Scs Site 4B Dam	TX00746	33°35'54"	97°39'00"	Earth	Low	Upper Elm-Red Swcd	Soil & Wtr
Montague	Denton Ck Ws Scs Site 4C Dam	TX00747	33°34'54"	97°38'30"	Earth	Low	Upper Elm-Red Swcd	Soil & Wtr
Montague	Denton Ck Ws Scs Site 5 Dam	TX00748	33°32'06"	97°40'18"	Earth	Low	Upper Elm-Red Swcd	Soil & Wtr
Montague	Denton Ck Ws Scs Site 6 Dam	TX00701	33°29'12"	97°41'06"	Earth	Low	Upper Elm-Red Swcd	Soil & Wtr
Montague	Denton Ck Ws Scs Site 6A Dam	TX00702	33°29'00"	97°40'30"	Earth	Low	Upper Elm-Red Swcd	Soil & Wtr
Montague	Denton Ck Ws Scs Site 7A Dam	TX00703	33°28'48"	97°40'00"	Earth	Low	Upper Elm-Red Swcd	Soil & Wtr

12/10/93

State of Texas Inventory of Dams								
County	Dam Name	Dam No.	Latitude	Longitude	Dam Type	Hazard	Contact	Contact Type
Montague	Denton Ck Ws Scs Site 7B Dam	TX00718	33°34'36"	97°37'12"	Earth	Low	Upper Elm-Red Swcd	Soil & Wtr
Montague	Denton Ck Ws Scs Site 8A Dam	TX00709	33°29'18"	97°36'42"	Earth	Low	Upper Elm-Red Swcd	Soil & Wtr
Montague	Denton Ck Ws Scs Site 8B Dam	TX00705	33°28'18"	97°37'54"	Earth	Low	Upper Elm-Red Swcd	Soil & Wtr
Montague	Denton Ck Ws Scs Site 8D Dam	TX00706	33°27'00"	97°37'12"	Earth	Low	Upper Elm-Red Swcd	Soil & Wtr
Montague	Denton Ck Ws Scs Site 9A Dam	TX00714	33°32'06"	97°35'36"	Earth	Low	Upper Elm-Red Swcd	Soil & Wtr
Montague	Denton Ck Ws Scs Site 9B Dam	TX00715	33°32'18"	97°34'48"	Earth	Low	Upper Elm-Red Swcd	Soil & Wtr
Montague	Denton Ck Ws Scs Site 9C Dam	TX00716	33°31'30"	97°36'06"	Earth	Low	Upper Elm-Red Swcd	Soil & Wtr
Montague	Denton Ck Ws Scs Site 9D Dam	TX00717	33°31'24"	97°34'30"	Earth	Low	Upper Elm-Red Swcd	Soil & Wtr
Montague	Denton Ck Ws ScsSedCon Str5-3A	TX04552	33°30'36"	97°42'30"	Earth	Low	Upper Elm-Red Swcd	Soil & Wtr
Montague	Denton Ck WsScsLndStabStr3-7DM	TX04548	33°36'54"	97°38'24"	Earth	Low	Upper Elm-Red Swcd	Soil & Wtr
Montague	Dunn Gss	TX06076	33°38'42"	97°36'00"	Earth	Low	Clarence Dunn	Private
Montague	Dunn No 2 Gss	TX06066	33°37'42"	97°34'48"	Earth	Low	Cletis Dunn No 2	Private
Montague	Dunn No 2 Gss	TX06066	33°37'42"	97°34'48"	Earth	Low	Cletis Dunn No 2	Private
Montague	Elm Fork Ws Scs Site 1 Dam	TX00712	33°39'54"	97°29'18"	Earth	Low	Upper Elm-Red Swcd	Soil & Wtr
Montague	Elm Fork Ws Scs Site 5 Dam	TX00713	33°39'24"	97°29'36"	Earth	Low	Upper Elm-Red Swcd	Soil & Wtr
Montague	Evans Gss	TX06064	33°35'00"	97°30'12"	Earth	Low	Joe Evans	Private
Montague	Farmers Creek Dam	TX00775	33°53'00"	97°39'06"	Earth	High	North Montague Co	Water Dist
Montague	Fengolio Dam	TX06015	33°39'24"	97°42'24"	Earth	Low	Charles Fenoglio	Private
Montague	Ferguson Gss	TX06078	33°26'06"	97°43'06"	Earth	Low	James D Ferguson	Private
Montague	Frmrs Ck Ws Scs DebrisBasin102	TX04571	33°46'24"	97°35'18"	Earth	Low	Upper Elm-Red Swcd	Soil & Wtr
Montague	Frmrs Ck Ws Scs DebrisBasin104	TX04593	33°46'00"	97°35'12"	Earth	Low	Upper Elm-Red Swcd	Soil & Wtr
Montague	Frmrs Ck Ws Scs DebrisBasin104	TX04593	33°46'00"	97°35'12"	Earth	Low	Upper Elm-Red Swcd	Soil & Wtr
Montague	Frmrs Ck Ws Scs DebrisBasin105	TX04594	33°45'54"	97°35'48"	Earth	Low	Upper Elm-Red Swcd	Soil & Wtr
Montague	Frmrs Ck Ws Scs DebrisBasin110	TX04595	33°39'24"	97°39'48"	Earth	Low	Upper Elm-Red Swcd	Soil & Wtr
Montague	Frmrs Ck Ws Scs DebrisBasin112	TX04596	33°44'36"	97°39'36"	Earth	Low	Upper Elm-Red Swcd	Soil & Wtr
Montague	Frmrs Ck Ws Scs DebrisBasin115	TX04598	33°40'18"	97°39'36"	Earth	Low	Upper Elm-Red Swcd	Soil & Wtr
Montague	Frmrs Ck Ws Scs DebrisBasin116	TX04599	33°40'30"	97°38'36"	Earth	Low	Upper Elm-Red Swcd	Soil & Wtr
Montague	Frmrs Ck Ws Scs DebrisBasin117	TX04600	33°40'54"	97°38'54"	Earth	Low	Upper Elm-Red Swcd	Soil & Wtr
Montague	Frmrs Ck Ws Scs DebrisBasin118	TX04601	33°40'54"	° ' 0"	Earth	Low	Upper Elm-Red Swcd	Soil & Wtr
Montague	Frmrs Ck Ws Scs DebrisBasin119	TX04684	33°41'18"	97°38'00"	Earth	Low	Upper Elm-Red Swcd	Soil & Wtr
Montague	Frmrs Ck Ws Scs	TX04685	33°41'00"	97°37'36"	Earth	Low	Upper Elm-Red Swcd	Soil & Wtr

State of Texas Inventory of Dams

County	Dam Name	Dam No.	Latitude	Longitude	Dam Type	Hazard	Contact	Contact Type
Montague	DebrisBasin120 Fmrs Ck Ws Scs	TX04685	33°41'00"	97°37'36"	Earth	Low	Upper Elm-Red Swcd	Soil & Wtr
Montague	DebrisBasin120 Fmrs Ck Ws Scs	TX04686	33°41'24"	97°37'36"	Earth	Low	Upper Elm-Red Swcd	Soil & Wtr
Montague	DebrisBasin121 Fmrs Ck Ws Scs	TX04687	33°45'06"	97°40'36"	Earth	Low	Upper Elm-Red Swcd	Soil & Wtr
Montague	DebrisBasin122 Fmrs Ck Ws Scs	TX04964	33°42'12"	97°37'06"	Earth	Low	Upper Elm-Red Swcd	Soil & Wtr
Montague	DebrisBasin123 Fmrs Ck Ws Scs	TX04965	33°46'18"	97°36'54"	Earth	Low	Upper Elm-Red Swcd	Soil & Wtr
Montague	DebrisBasin126 Fmrs Ck Ws Scs Site	TX04908	33°44'24"	97°33'24"	Earth	Significant	Upper Elm-Red Swcd	Soil & Wtr
Montague	1 Dam Rev Fmrs Ck Ws Scs Site	TX05805	33°47'48"	97°38'06"	Earth	Low	Upper Elm-Red Swcd	Soil & Wtr
Montague	10 Dam Fmrs Ck Ws Scs Site	TX05805	33°47'48"	97°38'06"	Earth	Low	Upper Elm-Red Swcd	Soil & Wtr
Montague	2 Dam Fmrs Ck Ws Scs Site	TX04567	33°44'12"	97°32'30"	Earth	Low	Upper Elm-Red Swcd	Soil & Wtr
Montague	3 Dam Fmrs Ck Ws Scs Site	TX04568	33°43'36"	97°34'24"	Earth	Significant	Upper Elm-Red Swcd	Soil & Wtr
Montague	4 Dam Fmrs Ck Ws Scs Site	TX04569	33°43'24"	97°35'00"	Earth	Low	Upper Elm-Red Swcd	Soil & Wtr
Montague	5 Dam Fmrs Ck Ws Scs Site	TX04590	33°44'18"	97°37'06"	Earth	Low	Upper Elm-Red Swcd	Soil & Wtr
Montague	6 Dam Fmrs Ck Ws Scs Site	TX04484	33°42'48"	97°37'44"	Earth	Low	Upper Elm-Red Swcd	Soil & Wtr
Montague	6 Dam Fmrs Ck Ws Scs Site	TX04484	33°42'48"	97°40'06"	Earth	Low	Upper Elm-Red Swcd	Soil & Wtr
Montague	7 Dam Fmrs Ck Ws Scs Site	TX04771	33°44'06"	97°39'00"	Earth	Significant	Upper Elm-Red Swcd	Soil & Wtr
Montague	8 Dam Fmrs Ck Ws Scs Site	TX04485	33°44'30"	97°38'18"	Earth	Low	Upper Elm-Red Swcd	Soil & Wtr
Montague	9 Dam Fmrs Ck Ws Scs Site	TX04570	33°46'18"	97°40'30"	Earth	Significant	Upper Elm-Red Swcd	Soil & Wtr
Montague	Gaines Lake	TX06051	33°28'18"	97°55'00"	Earth	Low	Collins Gaines	Private
Montague	Gaylord Lake No 1 Dam	TX05536	33°36'06"	97°32'00"	Earth	Low	Edward Gaylord	Private
Montague	Gaylord Lake No 2 Dam	TX05537	33°36'06"	97°33'54"	Earth	Low	Edward Gaylord	Private
Montague	Gaylord Lake No 2 Dam	TX05537	33°36'06"	97°33'54"	Earth	Low	Edward Gaylord	Private
Montague	Glen Lynch Dam	TX06026	33°28'30"	97°35'12"	Earth	Low	Glen Lynch	Private
Montague	Harrell Gss	TX06092	33°38'24"	97°51'00"	Earth	Low	Albert Harrell	Private
Montague	Harvill Gss	TX06058	33°37'42"	97°38'30"	Earth	Low	Dale Harvill	Private
Montague	Harvill Gss	TX06058	33°37'42"	97°38'30"	Earth	Low	Dale Harvill	Private
Montague	Hayes Gss	TX06075	33°33'30"	97°38'48"	Earth	Low	Hal Hayes	Private
Montague	Hinds Clark Lake Dam	TX00774	33°43'36"	97°50'24"	Earth	Low	Hinds Clark	Private
Montague	Hutson Dam No 1	TX06017	33°37'12"	97°33'54"	Earth	Low	W R Hutson	Private
Montague	Hutson Dam No 2	TX06018	33°37'18"	97°33'36"	Earth	Low	W R Hutson	Private
Montague	JD Dill Dam	TX06016	33°31'36"	97°33'48"	Earth	Low	Jack G Dill	Private
Montague	Jenkins And Minter Gss	TX06085	33°29'18"	97°41'48"	Earth	Low	Jenkins And Minter	Private
Montague	Jones Gss	TX06151	33°45'42"	97°39'42"	Earth	Low	W F Jones	Private

12/10/93

State of Texas Inventory of Dams

County	Dam Name	Dam No.	Latitude	Longitude	Dam Type	Hazard	Contact	Contact Type
Montague	Katy Lake Dam	TX00761	33°42'48"	97°30'30"	Earth	Low	Katy Rod & Gun	Private
Montague	Katy Lake Dam	TX00761	33°42'48"	97°30'30"	Earth	Low	Katy Rod & Gun	Private
Montague	Kenas Gss	TX06062	33°36'48"	97°36'42"	Earth	Low	Bill Denas	Private
Montague	Leisure Lake Dam	TX04818	33°50'30"	97°39'18"	Earth	High	Nocona Hills Owners	Private
Montague	Major Gss	TX06090	33°51'54"	97°37'18"	Earth	Low	A D Major MD	Private
Montague	Montgomery Pond Dam	TX06080	33°26'54"	97°31'48"	Earth	Low	P B Montgomery	Private
Montague	Mose Johnson Lake Dam	TX00768	33°32'42"	97°50'54"	Earth	Low	Mrs. Mose Johnson	Private
Montague	Nunneley Gss	TX06081	33°40'18"	97°34'06"	Earth	Low	Earth Nunneley	Private
Montague	Price Gss	TX06083	33°32'00"	97°46'48"	Earth	Low	Ted L Price	Private
Montague	Richards Dam	TX06019	33°37'36"	97°33'36"	Earth	Low	Tom Richards	Private
Montague	Shahan Gss	TX06079	33°36'06"	97°43'06"	Earth	Low	H E Shahan	Private
Montague	Swint Dam	TX06088	33°37'54"	97°55'30"	Earth	Low	Paul Swint	Private
Montague	Tadlock Hill Dam	TX06031	33°35'30"	97°33'30"	Earth	Low	Unknown	Private
Montague	Tadlock Hill Dam	TX06031	33°35'30"	97°33'30"	Earth	Low	Unknown	Private
Montague	Tompkins Gss	TX06095	33°46'30"	97°36'36"	Earth	Low	David T Tompkins	Private
Montague	Truitt Gss	TX06060	33°35'24"	97°37'48"	Earth	Low	Price Truitt	Private
Montague	Walker Lake Dam Gss	TX05527	33°37'00"	97°41'12"	Earth	Low	J. C. Walker	Private
Montague	Weaver Gss	TX06101	33°45'36"	97°32'42"	Earth	Low	Donald J Weaver	Private
Montague	Winn Gss	TX06082	33°27'12"	97°41'18"	Earth	Low	Bobby Winn	Private
Montague	Wpec Gss	TX06054	33°28'18"	97°36'00"	Earth	Low	World Plan	Private
Montgomery	Bart Lake Dam	TX00121	30°22'18"	95°20'18"	Earth	High	W J McKnight Estate	Private
Montgomery	Bear Branch Lake Dam	TX05878	30°11'48"	95°32'06"	Earth	High	The Woodlands	Private
Montgomery	Cape Conroe Dam NO 1	TX00112	30°23'12"	95°38'48"	Earth	Low	Cape Conroe Ltd	Private
Montgomery	Chambers Lake Dam	TX00118	30°26'54"	95°30'42"	Earth	Low	J. B. Sykes	Private
Montgomery	Conroe Dam	TX00097	30°21'24"	95°33'36"	Earth	High	San Jacinto River	River Auth
Montgomery	Country Club Lake Dam	TX00122	30°18'54"	95°30'00"	Earth	High	Conroe Country Club	Private
Montgomery	Deer Lake Dam	TX00102	30°18'30"	95°37'30"	Earth	Low	Deer Lake Lodge	Private
Montgomery	Dobbin Lake Dam	TX00093	30°19'54"	95°45'18"	Earth	Low	Owner Unknown	Private
Montgomery	Dunwoody Lake Dam	TX00133	30°29'06"	95°28'30"	Earth	Significant	Chas G Dunwoody Jr	Private
Montgomery	Dunwoody Lake Dam	TX00133	30°29'06"	95°28'30"	Earth	Significant	Chas G Dunwoody Jr	Private
Montgomery	Farrells Lake Dam	TX00126	30°22'54"	95°25'54"	Earth	Significant	Charles F. Farrell	Private
Montgomery	Fish Lake Dam	TX00134	30°29'30"	95°24'48"	Earth	Low	Bess Fish	Private
Montgomery	Flamingo Lake No 1 Dam	TX00114	30°26'54"	95°41'30"	Earth	Low	Flamingo Lakes Lot	Private
Montgomery	Forrest Hills Lake Dam	TX00084	30°13'54"	95°26'24"	Earth	Low	Jts Corporation	Private
Montgomery	Fort Clark Lake Dam	TX00128	30°27'42"	95°27'54"	Earth	Low	Frontier Lakes	Private
Montgomery	Goodson Branch Dam	TX06033	30°08'48"	95°40'42"	Earth	Low	Unknown	Private
Montgomery	Hall Lake Dam	TX00088	30°12'42"	95°41'00"	Earth	Low	Robert O. Hall	Private
Montgomery	Hickory Lake Dam	TX00094	30°21'06"	95°36'06"	Earth	High	Lake Conroe Forest	Private
Montgomery	Hickory Lake Dam	TX00094	30°21'06"	95°36'06"	Earth	High	Lake Conroe Forest	Private
Montgomery	Hidden Forest Lake Dam	TX00117	30°28'06"	95°40'24"	Earth	High	C.I.A. Midden	Private
Montgomery	Hillside Lake Dam	TX05266	30°26'18"	95°24'54"	Earth	Significant	Walter Dietrich	Private
Montgomery	Hulon Lake Dam	TX00120	30°25'30"	95°31'00"	Earth	Low	J. S. Hulon	Private
Montgomery	Kachel Lake Dam	TX00092	30°13'36"	95°46'30"	Earth	Low	Adrian Kachel	Private
Montgomery	Kim Lake Dam	TX00104	30°17'06"	95°43'00"	Earth	Low	Unknown	Private
Montgomery	Lago Del Bosque-Lower Lake Dam	TX00107	30°17'54"	95°41'48"	Earth	Low	Ms. J. H. Kurth	Private
Montgomery	Lago Del Bosque-Upper Lake	TX00108	30°18'00"	95°41'36"	Earth	Low	Ms. J. H. Kurth	Private

State of Texas Inventory of Dams

County	Dam Name	Dam No.	Latitude	Longitude	Dam Type	Hazard	Contact	Contact Type
	Dam							
Montgomery	Lake Abilene Dam	TX00129	30°27'30"	95°27'36"	Earth	Low	Frontier Laked	Private
Montgomery	Lake Abilene Dam	TX00129	30°27'30"	95°27'36"	Earth	Low	Frontier Laked	Private
Montgomery	Lake Ann Dam	TX05264	30°27'00"	95°30'12"	Earth	Low	San Jacinto Girl	Private
Montgomery	Lake Apache Dam	TX00086	30°08'36"	95°42'36"	Earth	Significant	Stagecoach Farms	Private
Montgomery	Lake Bonanza Dam	TX00100	30°19'48"	95°37'18"	Earth	Low	Lake Bonanza Prop	Private
Montgomery	Lake Conroe Forest Dam	TX00096	30°21'36"	95°36'24"	Earth	High	Lake Conroe Forest	Private
	Dam							
Montgomery	Lake Dodge Dam	TX05265	30°27'12"	95°28'00"	Earth	Significant	Frontier Lakes	Private
Montgomery	Lake Egypt Dam	TX00089	30°13'00"	95°34'00"	Earth	Low	Owner Unknown	Private
Montgomery	Lake Forest Dam	TX00098	30°19'12"	95°35'42"	Earth	Significant	Lake Forest Lodge	Private
Montgomery	Lake Forest Falls Dam	TX00101	30°20'18"	95°33'48"	Earth	High	Lake Forest Falls,	Private
	Dam							
Montgomery	Lake Hardin Dam	TX05829	30°08'30"	95°42'36"	Earth	Significant	Stagecoach Farms	Private
Montgomery	Lake Harrison Dam	TX04855	30°08'24"	95°28'36"	Earth	High	The Woodlands	Private
Montgomery	Lake Hazy Dam	TX09132	30°11'12"	95°42'12"	Earth	High	Lake Hollow Lot	Private
Montgomery	Lake Hollow Dam	TX00087	30°11'06"	95°42'00"	Earth	High	Lake Hollow Lot	Private
Montgomery	Lake Lorraine Dam	TX00109	30°22'12"	95°37'48"	Earth	Low	Weisinger Estate	Private
Montgomery	Lake Louise Dam	TX06362	30°28'06"	95°29'30"	Earth	Low	The Moran	Private
Montgomery	Lake Mount Pleasant Dam	TX00115	30°28'12"	95°40'00"	Earth	Low	Lake Mount Pleasant	Private
	Dam							
Montgomery	Lake Wildwood Dam	TX04432	30°18'12"	95°22'00"	Earth	Low	Lake Wildwood	Private
Montgomery	Lake Woodlands Dam	TX06032	30°09'18"	95°29'00"	Earth	High	The Woodlands	Private
Montgomery	Lewis Creek Dam	TX00119	30°25'48"	95°32'36"	Earth	High	Gulf States	Pbic Util
Montgomery	Mcrae Dam	TX00135	30°23'06"	95°20'18"	Earth	High	J. C. Pusetta	Private
Montgomery	Mcrae Dam	TX00135	30°23'06"	95°20'18"	Earth	High	J. C. Pusetta	Private
Montgomery	Mitchell Lake Dam	TX00105	30°17'00"	95°40'36"	Earth	Low	Geo P Mitchell	Private
Montgomery	Moose Jaw Lake Dam	TX00130	30°28'00"	95°28'12"	Earth	Low	Arrowhead Lake	Private
Montgomery	Near Kim Lake Dam	TX00103	30°17'30"	95°43'24"	Earth	Low	Charles Barney	Private
Montgomery	Neidigk Lake Dam	TX00090	30°08'18"	95°37'00"	Earth	Low	Lester Neidigk	Private
Montgomery	Old Lake 177 Dam	TX00106	30°19'06"	95°41'36"	Earth	Significant	177 Lake Estates	Private
Montgomery	Panorama Lake Dam	TX05267	30°23'06"	95°29'12"	Earth	Significant	Panorama Country	Private
Montgomery	Patton Lake Dam	TX00082	30°11'36"	95°10'06"	Earth	High	Patton Lake Club	Private
Montgomery	Peach Creek Dam	TX00083	30°11'30"	95°10'42"	Earth	High	Patton Village	Local Govt
Montgomery	Pine Lake Dam	TX00110	30°21'48"	95°37'48"	Earth	Significant	Pine Lake Club Inc	Private
Montgomery	Price Lake Dam	TX00127	30°27'00"	95°25'24"	Earth	Low	W P Price	Private
Montgomery	Rampy Lake Dam	TX00116	30°23'30"	95°40'36"	Earth	Low	G Rampy	Private
Montgomery	Royal Forest Lake Dam	TX00125	30°25'30"	95°24'30"	Earth	High	Royal Forest Colony	Private
	Dam							
Montgomery	Rushing Springs Lake Dam	TX00095	30°21'18"	95°36'18"	Earth	High	Lake Conroe Forest	Private
	Dam							
Montgomery	Selden Lake Dam	TX00132	30°27'24"	95°29'30"	Earth	Low	Mrs. Percy Selden	Private
Montgomery	Shadow Lake Dam	TX00085	30°13'54"	95°24'06"	Earth	Significant	Magnolia Bend	Private
Montgomery	Shadow Lake Dam - GSC	TX00131	30°22'48"	95°28'12"	Earth	High	San Jacinto Girl	Private
	Dam							
Montgomery	Spring Lake Dam	TX00124	30°24'06"	9°19'48"	Earth	High	Spring Lake	Private
Montgomery	Stewart Lake Dam	TX00111	30°22'54"	95°41'18"	Earth	Significant	Mrs. Edward	Private
Montgomery	Stone Branch Lake Dam	TX00099	30°15'12"	95°34'06"	Earth	Low	Owner Unknown	Private
	Dam							
Montgomery	The Lake Dam	TX00123	30°19'12"	95°25'48"	Earth	Low	Conroe Creosoting	Private
Montgomery	Woodland Lake Dam	TX00091	30°11'00"	95°47'30"	Earth	High	Woodland Lake Civic	Private
Montgomery	Woodland Lake Dam	TX00091	30°11'00"	95°47'30"	Earth	High	Woodland Lake Civic	Private
Montguae	Bowie Lake Dam	TX00772	33°39'30"	97°55'12"	Earth	Low	City Of Bowie	Local Govt
Moore	City of Dumas Lake	TX04623	35°49'54"	101°57'06"	Earth	Low	City of Dumas	Local Govt

12/10/93

State of Texas Inventory of Dams

County	Dam Name	Dam No.	Latitude	Longitude	Dam Type	Hazard	Contact	Contact Type
Moore	Dam							
Moore	Coon Lake No 2 Dam	TX05608	35°48'12"	101°55'48"	Earth	Significant	Coon	Private
Moore	Edith McGinnis Dam	TX06452	36°02'18"	102°03'09"	Earth	Low		
Moore	Griffin Estate Lake No 1 Dam	TX05183	35°56'54"	101°46'12"	Earth	Low	Estate of Cathleen	Private
Moore	John Coon Ranch Lake Dam	TX03832	35°47'54"	101°55'36"	Earth	Low	John Coon Estate	Private
Moore	Roy Clark Dam	TX03833	35°47'18"	102°02'06"	Earth	Low	Roy Clark & Sons	Private
Moore	Thompson Estate Lake Dam	TX05610	35°40'06"	101°48'36"	Earth	Significant	C Terry Thompson	Private
Moore	Weymouth Middle Lake Dam	TX03830	35°39'36"	101°47'42"	Earth	Low	C. E. Weymouth	Private
Moore	Weymouth Ranch Lower Lake Dam	TX05612	35°39'30"	101°42'36"	Earth	Significant	Weymouth Ranch	Private
Morris	Broseco Dam No 1	TX04007	33°17'18"	94°44'42"	Earth	Low	Broventure Co.,	Private
Morris	Broseco Dam No 2	TX04006	33°18'18"	94°46'00"	Earth	Low	Broventure Co.,	Private
Morris	Daingerfield State Park Damnge	TX04001	33°00'24"	94°42'06"	Earth	Significant	Texas Parks And	State
Morris	Deer Pasture Dam	TX04008	33°17'18"	94°44'30"	Earth	Low	Broventure Co.,	Private
Morris	Ellison Creek Dam	TX0410	32°55'06"	94°43'30"	Earth	High	Lone Star Steel	Private
Morris	Glass Club Dam	TX04004	33°11'24"	94°43'06"	Earth	Low	Glass Club Lake,	Private
Morris	Jerome Wolfson Dam	TX04000	33°06'30"	94°41'12"	Earth	Low	Jerome Wolfson	Private
Morris	Jerry Pratt Dam	TX04003	33°07'36"	94°43'00"	Earth	Low	Jerry Pratt	Private
Morris	Justiss Farms Lake Dam	TX05137	33°07'42"	94°39'30"	Earth	Low	Lloyd Justiss	Private
Morris	Minor Lake Dam	TX04002	33°06'36"	94°40'36"	Earth	Low	Harold W Nix	Private
Morris	Peacock Ste 1A Tailings Reserv	TX05871	32°58'12"	94°40'42"	Earth	High	Lone Star Steel	Private
Morris	R E Moore Lake Dam	TX04005	33°12'36"	94°43'48"	Earth	Low	R E Moore	Private
Motley	Ed Jameson Lake Dam	TX03824	34°01'00"	100°46'30"	Earth	Low	Ed Jameson	Private
Motley	Harold Campbell North Lake Dam	TX03829	33°57'18"	100°58'42"	Earth	Low	Harold Campbell	Private
Motley	Harold Campbell South Lake Dam	TX03828	33°57'00"	100°58'54"	Earth	Low	Harold Campbell	Private
Motley	Horner Lake Dam	TX03826	34°07'24"	100°55'36"	Earth	Significant	Frank M. Eiring	Private
Motley	Jack Spray Lake Dam	TX03825	34°04'24"	100°55'42"	Earth	Low	Jack Spray	Private
Motley	Seale Lake Dam	TX03827	33°51'42"	100°51'06"	Earth	Low	J N Fletcher	Private
Motley	Seale Lake Dam	TX03827	33°51'42"	" " 0"	Earth	Low	J N Fletcher	Private
Motley	Springs Ranch Company Lake Nol	TX05843	33°51'06"	100°52'18"	Earth	Low	Spring Ranch	Private
Nacogdoches	Attoyac Bayou Ws Scs Ste 20Dam	TX04487	31°49'06"	94°33'30"	Earth	Low	Attoyac Bayou	Water Dist
Nacogdoches	Attoyac Bayou Ws Scs Ste 21Dam	TX04486	31°44'42"	94°31'18"	Earth	Low	Attoyac Bayou	Water Dist
Nacogdoches	Attoyac Bayou Ws Scs Ste18ADam	TX03877	31°47'42"	94°26'18"	Earth	Low	Attoyac Bayou	Water Dist
Nacogdoches	B E Gartman Estate Dam	TX03861	31°25'42"	94°20'00"	Earth	Low	B E Gartman Estate	Private
Nacogdoches	Bay Lake Club Dam	TX03865	31°30'00"	94°35'00"	Earth	Low	Bay Lake Club	Private
Nacogdoches	Caro Pine Lake Dam	TX03875	31°47'42"	94°40'30"	Earth	Low	J.L. Dedman	Private
Nacogdoches	Earnest L Johnson Dam	TX03867	31°43'30"	94°39'12"	Earth	Low	Ernest L. Johnson	Private
Nacogdoches	Fern Lake Dam	TX03864	31°31'00"	94°42'12"	Earth	Low	Fern Lake Fishing	Private
Nacogdoches	Ford Lake Dam	TX03874	31°49'24"	94°33'00"	Earth	Low	R. M. Gray Estate	Private

State of Texas Inventory of Dams

County	Dam Name	Dam No.	Latitude	Longitude	Dam Type	Hazard	Contact	Contact Type
Nacogdoches	Gibson Lake Dam	TX09002	31°37'42"	94°37'00"	Earth	High	William W. Gibson	Private
Nacogdoches	Holly Lake Dam	TX05094	31°47'42"	94°38'48"	Earth	Low	Holly Lake, Inc.	Private
Nacogdoches	Jerry W Allen Dam	TX03869	31°41'00"	94°43'06"	Earth	Low	Jerry W. Allen, Et	Private
Nacogdoches	Kelly Lake Dam	TX05095	31°32'18"	94°32'24"	Earth	Low	Iris Kelly	Private
Nacogdoches	Lake Alazan Dam	TX03870	31°30'12"	94°45'12"	Earth	Significant	Lake Alazan, Inc.	Private
Nacogdoches	Lake Tinkle Dam	TX03876	31°46'06"	94°29'00"	Earth	Low	R D Williams	Private
Nacogdoches	Lanford Lake Dam	TX03554	31°50'36"	94°41'12"	Earth	Low	C M Lmagford	Private
Nacogdoches	Lucas Lake Dam	TX03872	31°48'48"	94°55'48"	Earth	Low	B E Lucas	Private
Nacogdoches	McKinney Lake Dam	TX03873	31°47'12"	94°33'30"	Earth	Low	Virgil Boatman	Private
Nacogdoches	Mill Creek Farms Dam	TX06391	37°38'01"	94°44'09"	Earth	Low	S. B. Hayter Trust	Private
Nacogdoches	Mize Lake Dam	TX03863	31°30'48"	94°40'12"	Earth	Low	C R Mize	Private
Nacogdoches	P H Tischhauser Lake Dam	TX03866	31°36'42"	94°41'36"	Earth	High	P. H. Tischhauser	Private
Nacogdoches	Robert W Murphey Dam	TX03868	31°42'12"	94°39'48"	Earth	Low	Robert W Murphey	Private
Nacogdoches	Scoggins Lake Dam	TX03862	31°32'24"	94°18'54"	Earth	Low	Pat Scoggins	Private
Nacogdoches	Stinson Dam	TX09060	31°33'48"	94°40'24"	Earth	Low	Mrs. Vernon Stinson	Private
Nacogdoches	Tank Johnson Dam	TX03871	31°35'42"	94°45'30"	Earth	Low	John C Mast	Private
Nacogdoches	Vandrovac Lake Dam	TX06336	31°38'00"	94°36'54"	Earth	High	Dr. Robert	Private
Nacogdoches	Walker Dam	TX09056	31°42'36"	94°49'12"	Earth	Significant	Marvin Walker, Vice	Private
Nacogdoches	Ysleta Lake Dam	TX05882	31°36'54"	94°41'36"	Earth	Significant	Clarence M. Fore	Private
Navarro	Grays Creek Ws Scs	TX02615	32°15'48"	96°24'12"	Earth	Low	Navarro Swcd	Soil & Wtr
Navarro	Site 5 Dam							
Navarro	Allison Lake Dam	TX05112	32°08'18"	96°30'42"	Earth	Low	Fred & Bill Allison	Private
Navarro	Allison South Lake Dam	TX05155	32°07'36"	96°29'42"	Earth	Low	Fred Allison	Private
Navarro	Beaton Lake Dam	TX02565	32°03'42"	96°26'12"	Earth	Low	Beaton Lake Estate	Private
Navarro	Butler Lake Dam	TX02620	31°50'30"	96°31'48"	Earth	Low	P O Butler	Private
Navarro	Carroll Lake Dam	TX02647	31°57'06"	96°30'18"	Earth	Low	J D Carroll Et Al	Private
Navarro	Chambers Ck Ws Scs	TX02605	32°13'30"	96°33'00"	Earth	Low	Navarro Swcd	Soil & Wtr
Navarro	Site 12101							
Navarro	Chambers Ck Ws Scs	TX02604	32°13'18"	96°32'36"	Earth	Low	Navarro Swcd	Soil & Wtr
Navarro	Site 12102							
Navarro	Chambers Ck Ws Scs	TX02606	32°12'54"	96°31'48"	Earth	Low	Navarro Swcd	Soil & Wtr
Navarro	Site 121C							
Navarro	Chambers Ck Ws Scs	TX02606	32°13'48"	96°33'36"	Earth	Low	Navarro Swcd	Soil & Wtr
Navarro	Site 121C							
Navarro	Chambers Ck Ws Scs	TX02603	32°12'54"	96°31'48"	Earth	Low	Navarro Swcd	Soil & Wtr
Navarro	Site 121E							
Navarro	Chambers Ck Ws Scs	TX02600	32°11'54"	96°35'54"	Earth	Low	Navarro Swcd	Soil & Wtr
Navarro	Site 122-B							
Navarro	Chambers Ck Ws Scs	TX02602	32°11'54"	96°35'36"	Earth	Low	Navarro Swcd	Soil & Wtr
Navarro	Site 122A							
Navarro	Chambers Ck Ws Scs	TX02599	32°11'42"	96°34'42"	Earth	Low	Navarro Swcd	Soil & Wtr
Navarro	Site 123-A							
Navarro	Chambers Ck Ws Scs	TX02599	32°11'42"	96°34'42"	Earth	Low	Navarro Swcd	Soil & Wtr
Navarro	Site 123-A							
Navarro	Chambers Ck Ws Scs	TX02598	32°11'18"	96°34'48"	Earth	Low	Navarro Swcd	Soil & Wtr
Navarro	Site 123-B							
Navarro	Chambers Ck Ws Scs	TX02597	32°11'12"	96°33'24"	Earth	Low	Navarro Swcd	Soil & Wtr
Navarro	Site 124							
Navarro	Chambers Ck Ws Scs	TX04527	32°10'18"	96°31'54"	Earth	Significant	Navarro Swcd	Soil & Wtr
Navarro	Site 124A-1							
Navarro	Chambers Ck Ws Scs	TX05788	32°10'24"	96°32'12"	Earth	Low	Navarro Swcd	Soil & Wtr
Navarro	Site 124B							

12/10/93

State of Texas Inventory of Dams									
County	Dam Name	Dam No.	Latitude	Longitude	Dam Type	Hazard	Contact	Contact Type	
Navarro	Chambers Ck Ws Scs Site 127A	TX04528	32°14'36"	96°31'06"	Earth	Low	Navarro Swcd	Soil & Wtr	
Navarro	Chambers Ck Ws Scs Site 128Dam	TX02574	32°12'24"	96°28'12"	Earth	Significant	Navarro Swcd	Soil & Wtr	
Navarro	Chambers Ck Ws Scs Site 129Dam	TX02572	32°12'36"	96°27'36"	Earth	Significant	Navarro Swcd	Soil & Wtr	
Navarro	Chambers Ck Ws Scs Site 131Rev	TX04923	32°10'48"	96°24'54"	Earth	Low	Navarro Swcd	Soil & Wtr	
Navarro	Chambers Ck Ws Scs Site 139Dam	TX02564	32°06'18"	96°29'54"	Earth	High	Navarro Swcd	Soil & Wtr	
Navarro	Chambers Ck Ws Scs Site 140Dam	TX02563	32°04'00"	96°22'48"	Earth	Low	Navarro Swcd	Soil & Wtr	
Navarro	Chambers Ck Ws Scs Site 141Dam	TX02562	32°03'48"	96°22'18"	Earth	Low	Navarro Swcd	Soil & Wtr	
Navarro	Chambers Ck Ws Scs Ste 1038Dam	TX02613	32°07'12"	96°46'12"	Earth	Low	Navarro Swcd	Soil & Wtr	
Navarro	Chambers Ck Ws Scs Ste 1048Dam	TX02593	32°08'06"	96°45'00"	Earth	Low	Navarro Swcd	Soil & Wtr	
Navarro	Chambers Ck Ws Scs Ste 105ADam	TX02592	32°07'06"	96°43'18"	Earth	Low	Navarro Swcd	Soil & Wtr	
Navarro	Chambers Ck Ws Scs Ste 105ADam	TX02592	32°07'06"	96°43'18"	Earth	Low	Navarro Swcd	Soil & Wtr	
Navarro	Chambers Ck Ws Scs Ste104A Dam	TX02594	32°08'18"	96°44'12"	Earth	Low	Navarro Swcd	Soil & Wtr	
Navarro	Chambers Ck Ws Scs Ste105B Dam	TX02586	32°07'18"	96°42'30"	Earth	Low	Navarro Swcd	Soil & Wtr	
Navarro	Chambers Ck Ws Scs Ste119A Dam	TX02595	32°08'48"	96°40'30"	Earth	Low	Navarro Swcd	Soil & Wtr	
Navarro	Chambers Ck Ws Scs Ste119B Dam	TX02607	32°11'48"	96°37'00"	Earth	Low	Navarro Swcd	Soil & Wtr	
Navarro	Chambers Ck Ws Scs Ste119B Dam	TX02607	32°11'48"	96°37'00"	Earth	Low	Navarro Swcd	Soil & Wtr	
Navarro	Chambers Crk Ws Scs Ste101ADam	TX02608	32°05'48"	96°49'30"	Earth	Low	Navarro Swcd	Soil & Wtr	
Navarro	Chambers Ck Ws Scs Site 121 Dam	TX02607	32°11'48"	96°37'00"	Earth	Low	Navarro Swcd	Soil & Wtr	
Navarro	Corisicana Country Club Lake	TX02601	32°07'48"	96°30'24"	Earth	Low	Corsicana Country	Private	
Navarro	Cox Lake Dam	TX05162	32°02'12"	96°37'42"	Earth	Low	Mrs A A Cox	Private	
Navarro	Grays Ck Ws Scs Site 4 Dam	TX02619	32°15'00"	96°26'18"	Earth	Low	Navarro Swcd	Soil & Wtr	
Navarro	Grays Creek Ws Scs Site 1 Dam	TX02618	32°16'30"	96°28'36"	Earth	Low	Navarro Swcd	Soil & Wtr	
Navarro	Grays Creek Ws Scs Site 103Dam	TX02578	32°13'30"	96°20'06"	Earth	Low	Navarro Swcd	Soil & Wtr	
Navarro	Grays Creek Ws Scs Site 104Dam	TX02577	32°13'06"	96°19'42"	Earth	Low	Navarro Swcd	Soil & Wtr	
Navarro	Grays Creek Ws Scs Site 105Dam	TX02576	32°13'00"	96°19'12"	Earth	Low	Navarro Swcd	Soil & Wtr	
Navarro	Grays Creek Ws Scs Site 2 Dam	TX02617	32°16'24"	96°27'48"	Earth	Low	Navarro Swcd	Soil & Wtr	
Navarro	Grays Creek Ws Scs Site 3 Dam	TX02616	32°16'24"	96°26'30"	Earth	Low	Navarro Swcd	Soil & Wtr	
Navarro	Grays Creek Ws Scs	TX02580	32°14'42"	96°22'18"	Earth	Low	Navarro Swcd	Soil & Wtr	

12/10/93

State of Texas Inventory of Dams

County	Dam Name	Dam No.	Latitude	Longitude	Dam Type	Hazard	Contact	Contact Type
Navarro	Site 6 Dam							
Navarro	Grays Creek Ws Scs	TX02570	32°13'18"	96°23'48"	Earth	Low	Navarro Swcd	Soil & Wtr
Navarro	Site 7A Dam							
Navarro	Grays Creek Ws Scs	TX02569	32°13'00"	96°23'24"	Earth	Low	Navarro Swcd	Soil & Wtr
Navarro	Site 7B Dam							
Navarro	Grays Creek Ws Scs	TX02571	32°13'12"	96°22'36"	Earth	Low	Navarro Swcd	Soil & Wtr
Navarro	Site 7C Dam							
Navarro	Grays Creek Ws Scs	TX02581	32°14'00"	96°21'42"	Earth	Low	Navarro Swcd	Soil & Wtr
Navarro	Site 8 Dam							
Navarro	Grays Creek Ws Scs	TX02579	32°12'36"	96°20'48"	Earth	Low	Navarro Swcd	Soil & Wtr
Navarro	Site 9 Dam							
Navarro	Hoffer Lake Dam	TX02559	32°07'00"	96°08'48"	Earth	Low	Dr H. H. Hoffer	Private
Navarro	Johnston Lake Dam	TX02573	32°12'06"	96°28'42"	Earth	Low	Laura F Johnston Et	Private
Navarro	Kerens City Lake Dam	TX02560	32°07'36"	96°10'36"	Earth	Low	City of Kerens	Local Govt
Navarro	Lake Dawson Dam	TX02630	31°52'30"	96°42'24"	Earth	Low	City of Dawson	Local Govt
Navarro	Lake Halbert Dam	TX02568	32°04'36"	96°24'12"	Earth	Significant	City of Corsicana	Local Govt
Navarro	Magnolia Lake Dam	TX02566	32°04'54"	96°25'24"	Earth	Low	Rena Fleming Fdn	Private
Navarro	Mobil Pipeline Lake	TX02567	32°04'30"	96°27'54"	Earth	Low	Mobil Pipeline	Private
Navarro	Dam							
Navarro	Navarro Mills Dam	TX00009	31°57'00"	96°42'00"	Earth	High	Corps of	Federal
Navarro	New Wortham Lake Dam	TX04846	31°48'12"	96°29'24"	Earth	Low	Alvis Calame	Private
Navarro	Rice Lake Dam	TX02575	32°14'30"	96°29'30"	Earth	Low	L. W. Murff	Private
Navarro	Richland	TX02634	31°53'36"	96°41'12"	Earth	Low	Navarro Swcd	Soil & Wtr
Navarro	Richland Ck Ws Scs	TX02643	31°56'06"	96°41'54"	Earth	Low	Navarro Swcd	Soil & Wtr
Navarro	Site 105Dam							
Navarro	Richland Ck Ws Scs	TX02651	31°53'54"	96°37'18"	Earth	Low	Navarro Swcd	Soil & Wtr
Navarro	Site 115Dam							
Navarro	Richland Ck Ws Scs	TX02624	31°52'12"	96°34'00"	Earth	Low	Navarro Swcd	Soil & Wtr
Navarro	Site 31 Dam							
Navarro	Richland Ck Ws Scs	TX02646	31°53'36"	96°33'12"	Earth	Low	Navarro Swcd	Soil & Wtr
Navarro	Site 32 Dam							
Navarro	Richland Ck Ws Scs	TX02648	31°54'18"	96°31'12"	Earth	Low	Navarro Swcd	Soil & Wtr
Navarro	Site 33 Dam							
Navarro	Richland Ck Ws Scs	TX02645	31°54'48"	96°31'06"	Earth	Low	Navarro Swcd	Soil & Wtr
Navarro	Site 34 Dam							
Navarro	Richland Ck Ws Scs	TX02644	31°55'12"	96°31'00"	Earth	Low	Navarro Swcd	Soil & Wtr
Navarro	Site 35 Dam							
Navarro	Richland Ck Ws Scs	TX02614	32°03'00"	96°52'42"	Earth	Low	Navarro Swcd	Soil & Wtr
Navarro	Site 47 Dam							
Navarro	Richland Ck Ws Scs	TX02614	32°03'00"	96°52'42"	Earth	Low	Navarro Swcd	Soil & Wtr
Navarro	Site 47 Dam							
Navarro	Richland Ck Ws Scs	TX02611	32°01'06"	96°50'36"	Earth	Low	Navarro Swcd	Soil & Wtr
Navarro	Site 98ADam							
Navarro	Richland Ck Ws Scs	TX02611	32°01'06"	96°50'36"	Earth	Low	Navarro Swcd	Soil & Wtr
Navarro	Site 98ADam							
Navarro	Richland Ck Ws Scs	TX02610	32°02'18"	96°51'12"	Earth	Low	Navarro Swcd	Soil & Wtr
Navarro	Site 99 Dam							
Navarro	Richland Ck Ws Scs	TX02612	32°01'24"	96°50'00"	Earth	Low	Navarro Swcd	Soil & Wtr
Navarro	Ste 100ADam							
Navarro	Richland Ck Ws Scs	TX02609	32°00'48"	96°49'36"	Earth	Low	Navarro Swcd	Soil & Wtr
Navarro	Ste 101 Dam							
Navarro	Richland Ck Ws Scs	TX02631	31°52'12"	96°44'06"	Earth	Low	Navarro Swcd	Soil & Wtr
Navarro	Ste 106ADam							
Navarro	Richland Ck Ws Scs	TX02629	31°52'00"	96°42'48"	Earth	Low	Navarro Swcd	Soil & Wtr

12/10/93

State of Texas Inventory of Dams								
County	Dam Name	Dam No.	Latitude	Longitude	Dam Type	Hazard	Contact	Contact Type
Navarro	Ste 107ADam Richland Ck Ws Scs	TX02629	31°52'00"	96°42'48"	Earth	Low	Navarro Swcd	Soil & Wtr
Navarro	Ste 107ADam Richland Ck Ws Scs	TX02629	31°52'00"	96°42'48"	Earth	Low	Navarro Swcd	Soil & Wtr
Navarro	Ste 107ADam Richland Ck Ws Scs	TX02633	31°53'06"	96°42'42"	Earth	Significant	Navarro Swcd	Soil & Wtr
Navarro	Ste 108 Dam Richland Ck Ws Scs	TX02642	31°53'12"	96°41'36"	Earth	Low	Navarro Swcd	Soil & Wtr
Navarro	Ste 109 Dam Richland Ck Ws Scs	TX02638	31°53'42"	96°41'00"	Earth	Low	Navarro Swcd	Soil & Wtr
Navarro	Ste 111 Dam Richland Ck Ws Scs	TX02638	31°53'42"	96°41'00"	Earth	Low	Navarro Swcd	Soil & Wtr
Navarro	Ste 111 Dam Richland Ck Ws Scs	TX02637	31°54'48"	96°41'24"	Earth	Low	Navarro Swcd	Soil & Wtr
Navarro	Ste 112 Dam Richland Ck Ws Scs	TX02636	31°54'24"	96°39'54"	Earth	Low	Navarro Swcd	Soil & Wtr
Navarro	Ste 113 Dam Richland Ck Ws Scs	TX02635	31°54'06"	96°38'48"	Earth	Low	Navarro Swcd	Soil & Wtr
Navarro	Ste 114 Dam Richland Ck Ws Scs	TX02650	31°54'12"	96°36'18"	Earth	Low	Navarro Swcd	Soil & Wtr
Navarro	Ste 116 Dam Richland Ck Ws Scs	TX02652	31°56'12"	96°33'06"	Earth	Low	Navarro Swcd	Soil & Wtr
Navarro	Ste 118 Dam Richland Ck Ws Scs	TX02588	32°02'36"	96°45'00"	Earth	Low	Navarro Swcd	Soil & Wtr
Navarro	Ste 119ADam Richland Ck Ws Scs	TX2632	31°48'54"	96°37'42"	Earth	Low	Navarro Swcd	Soil & Wtr
Navarro	Ste 12 Dam Richland Ck Ws Scs	TX02589	32°03'18"	96°44'36"	Earth	Low	Navarro Swcd	Soil & Wtr
Navarro	Ste 120 Dam Richland Ck Ws Scs	TX02587	32°03'18"	96°43'36"	Earth	Low	Navarro Swcd	Soil & Wtr
Navarro	Ste 121 Dam Richland Ck Ws Scs	TX02590	32°03'36"	96°42'24"	Earth	Low	Navarro Swcd	Soil & Wtr
Navarro	Ste 123 Dam Richland Ck Ws Scs	TX02591	32°01'42"	96°42'06"	Earth	Low	Navarro Swcd	Soil & Wtr
Navarro	Ste 124 Dam Richland Ck Ws Scs	TX02641	31°59'18"	96°40'30"	Earth	Low	Navarro Swcd	Soil & Wtr
Navarro	Ste 126 Dam Richland Ck Ws Scs	TX02649	31°58'12"	96°35'30"	Earth	Low	Navarro Swcd	Soil & Wtr
Navarro	Ste 129 Dam Richland Ck Ws Scs	TX04269	32°03'48"	96°39'24"	Earth	Low	Navarro Swcd	Soil & Wtr
Navarro	Ste 134 Dam Richland Ck Ws Scs	TX04270	32°05'00"	96°38'42"	Earth	Low	Navarro Swcd	Soil & Wtr
Navarro	Ste 135ADam Richland Ck Ws Scs	TX04271	32°04'00"	96°38'00"	Earth	Low	Navarro Swcd	Soil & Wtr
Navarro	Ste 135BDam Richland Ck Ws Scs	TX04272	32°02'54"	96°37'00"	Earth	Low	Navarro Swcd	Soil & Wtr
Navarro	Ste 135DDam Richland Ck Ws Scs	TX04588	32°01'30"	96°36'12"	Earth	Low	Navarro Swcd	Soil & Wtr
Navarro	Ste 136 Rev Richland Ck Ws Scs	TX02585	32°02'30"	96°34'30"	Earth	Low	Navarro Swcd	Soil & Wtr
Navarro	Ste 137ADam Richland Ck Ws Scs	TX02582	32°03'30"	96°34'36"	Earth	Low	Navarro Swcd	Soil & Wtr
Navarro	Ste 137GDam Richland Ck Ws Scs	TX02584	32°03'48"	96°33'48"	Earth	Low	Navarro Swcd	Soil & Wtr

12/10/93

State of Texas Inventory of Dams								
County	Dam Name	Dam No.	Latitude	Longitude	Dam Type	Hazard	Contact	Contact Type
Navarro	Ste 138 Dam							
Navarro	Richland Ck Ws Scs	TX02623	31°49'48"	96°35'48"	Earth	Low	Navarro Swcd	Soil & Wtr
Navarro	Ste 14 Dam							
Navarro	Richland Ck Ws Scs	TX02583	32°04'48"	96°33'24"	Earth	Low	Navarro Swcd	Soil & Wtr
Navarro	Ste 140 Dam							
Navarro	Richland Ck Ws Scs	TX04632	32°01'06"	96°32'00"	Earth	Low	Navarro Swcd	Soil & Wtr
Navarro	Ste 143ADam							
Navarro	Richland Ck Ws Scs	TX02622	31°50'24"	96°36'24"	Earth	Low	Navarro Swcd	Soil & Wtr
Navarro	Ste 14A Dam							
Navarro	Richland Ck Ws Scs	TX02621	31°51'00"	96°33'48"	Earth	Low	Navarro Swcd	Soil & Wtr
Navarro	Ste 15 Dam							
Navarro	Richland Ck Ws Scs	TX02627	31°48'54"	96°32'48"	Earth	Low	Navarro Swcd	Soil & Wtr
Navarro	Ste 26 Dam							
Navarro	Richland Ck Ws Scs	TX02628	31°49'00"	96°33'18"	Earth	Low	Navarro Swcd	Soil & Wtr
Navarro	Ste 26A Dam							
Navarro	Richland Ck Ws Scs	TX02628	31°49'00"	96°33'18"	Earth	Low	Navarro Swcd	Soil & Wtr
Navarro	Ste 26A Dam							
Navarro	Richland Ck Ws Scs	TX02626	31°50'42"	96°30'54"	Earth	Low	Navarro Swcd	Soil & Wtr
Navarro	Ste 29 Dam							
Navarro	Richland Ck Ws Scs	TX02625	31°51'30"	96°30'24"	Earth	Low	Navarro Swcd	Soil & Wtr
Navarro	Ste 30 Dam							
Navarro	Richland Ck Ws Scs	TX02625	31°51'30"	96°30'24"	Earth	Low	Navarro Swcd	Soil & Wtr
Navarro	Ste 30 Dam							
Navarro	Richland Ck Ws Scs	TX04753	31°55'24"	96°28'30"	Earth	Low	Navarro Swcd	Soil & Wtr
Navarro	Ste 36 Rev							
Navarro	Richland Ck Ws Ste	TX02640	31°58'54"	96°39'54"	Earth	Low	Navarro Swcd	Soil & Wtr
Navarro	127 Dam							
Navarro	Thornton Lake Dam	TX06294	32°10'30"	96°36'48"	Earth	Low	John James Kimmel	Private
Navarro	Wheelock Lake Dam	TX05161	32°08'00"	96°22'30"	Earth	Low	Wheelock Estate	Private
Navarro Swcd	Chambers Ck Ws Scs	TX04529	32°07'18"	96°31'36"	Earth	Low	Navarro Swcd	Soil & Wtr
Newton	Site 136Dam							
Newton	Club Lake Dam	TX03883	30°50'12"	93°51'30"	Earth	Significant	Newton Lumber	Private
Newton	Coastal Dam	TX03884	30°49'00"	93°52'00"	Earth	Significant	Newton Lumber	Private
Newton	Island Lake Dam	TX03885	30°49'18"	93°51'18"	Earth	Significant	Newton Lumber	Private
Newton	Javalina Lake Dam	TX03886	30°48'48"	93°51'48"	Earth	Significant	Newton Lumber	Private
Newton	Roundtree Lake Dam	TX03879	31°02'06"	93°52'30"	Earth	Significant	J H Roundtree	Private
Newton	Scrappin Valley Lake	TX03880	31°08'30"	93°45'06"	Earth	Low	Temple-Inland	Private
Newton	Dam							
Newton	Smith Lake Dam	TX05269	31°00'18"	93°42'30"	Earth	Significant	C. G. A. Smith	Private
Newton	Temple-Eastex Dam	TX04278	30°46'24"	93°42'24"	Earth	Low	Temple-Inland	Private
Newton	Toledo Bend Dam	LA00030	31°10'42"	93°34'00"	Earth	High	Sabine River Auth.	River Auth
Newton	Walker Lake Dam	TX03882	30°47'24"	93°48'00"	Earth	Significant	Walker Lumber	Private
Newton	Wickersham Dam	TX03881	30°42'54"	93°39'00"	Earth	Low	Kirby Forest	Private
Nolan	Boothe Dam	TX06358	32°22'36"	100°20'54"	Earth	Low	Ray H Boothe	Private
Nolan	Boothe Dam	TX05794	32°22'36"	100°20'48"	Earth	Low	Ray H Boothe	Private
Nolan	H & H Fresh Wtr Lake	TX02732	32°29'36"	93°34'36"	Earth	Low	H And H Feedlots,	Private
Nolan	Dam No. 1							
Nolan	Headrick Lake Dam	TX02736	32°31'12"	100°21'36"	Earth	Low	L. G. Headrick, Jr.	Private
Nolan	Lake Sweetwater Dam	TX02735	32°26'18"	100°18'06"	Earth	High	City of Sweetwater	Local Govt
Nolan	Lake Trammel Dam	TX02733	32°21'54"	100°26'00"	Earth	High	City of Sweetwater	Local Govt
Nolan	Sweetwater Country	TX02734	32°19'54"	100°23'18"	Earth	High	Sweetwater Country	Private
Nolan	Club Lake							
Nolan	Turner May Dam	TX04916	32°28'18"	100°28'48"	Earth	Significant	Turner May	Private
Nolan	Valley Creek Ws Scs	TX02727	32°06'00"	100°10'06"	Earth	Low	Valley Creek Wcd	Water Dist

12/10/93

State of Texas Inventory of Dams								
County	Dam Name	Dam No.	Latitude	Longitude	Dam Type	Hazard	Contact	Contact Type
Nolan	Site 1 Dam							
Nolan	Valley Creek Ws Scs	TX02729	32°12'06"	100°10'48"	Earth	Significant	Valley Creek Wcid	Water Dist
Nolan	Site 5 Dam							
Nolan	Valley Creek Ws Scs	TX02730	32°12'00"	100°10'30"	Earth	Significant	Valley Creek Wcid	Water Dist
Nolan	Site 6 Dam							
Nolan	Valley Creek Ws Scs	TX04730	32°07'18"	100°09'36"	Earth	Significant	Valley Creek Wcid	Water Dist
Nolan	Ste 2A Dam							
Nolan	Valley Creek Ws Scs	TX02728	32°11'30"	100°12'24"	Earth	Significant	Valley Creek Wcid	Water Dist
Nueces	Ste 4A Dam							
Nueces	Barney M Davis	TX01551	27°37'36"	97°20'54"	Earth	Low	Central Power &	Pblic Util
Nueces	Cooling Reserv							
Nueces	Belvy Lake Dam	TX01555	27°43'00"	97°31'12"	Earth	Low	Wm Belvy Jr & Sr	Private
Nueces	Calallen Reservoir	TX01556	27°53'00"	97°37'30"	Rockfill,	Low	City of Corpus	Local Govt
Nueces	Dam							
Nueces	Chapman Ranch Lake	TX01553	27°34'00"	97°34'30"	Earth	Low	John L. Prince	Private
Nueces	Dam							
Nueces	Gertrude Lubby Lake	TX01554	27°37'12"	97°39'24"	Earth	Low	Owner Unknown	Private
Nueces	Dam							
Nueces	Oso Municipal Gold	TX01552	27°42'42"	97°20'54"	Earth	Low	City of Corpus	Local Govt
Nueces	Course Lake							
Ochiltree	Lake Fryer Dam	TX03890	36°13'12"	100°38'30"	Earth	High	Ochiltree County	Local Govt
Ochiltree	Perryton Feeders	TX03892	36°13'30"	100°48'30"	Earth	Low	Perryton Feeders,	Private
Ochiltree	Lake No 1 Dam							
Ochiltree	Perryton Feeders	TX03891	36°13'30"	100°48'42"	Earth	Low	Perryton Feeders,	Private
Ochiltree	Lake No 2 Dam							
Ochiltree	Perryton Feeders	TX03891	36°13'30"	°48'42"	Earth	Low	Perryton Feeders,	Private
Ochiltree	Lake No 2 Dam							
Ochiltree	Schroeder Dam No 1	TX06236	36°11'36"	100°35'12"	Earth	Low	Edward G Schroeder	Private
Ochiltree	Wheatheart Feeders	TX03893	36°16'12"	100°40'30"	Earth	Low	Wheatheart Feeders,	Private
Ochiltree	Lake Dam							
Oldham	Antelope Tank Dam	TX05997	35°27'48"	102°29'24"	Earth	Low	RW Mansfield	Private
Oldham	B Mansfield Dam	TX06005	35°24'30"	102°20'42"	Earth	Low	Bobby Mansfield	Private
Oldham	Big Dam Tank	TX05660	35°22'18"	102°44'54"	Earth	Low	Tom Conrad Estate	Private
Oldham	Big George Tank Dam	TX05651	35°29'36"	102°43'24"	Earth	Low	R. H. Fulton	Private
Oldham	Big Torra Tank Dam	TX05656	35°29'42"	102°29'12"	Earth	Low	R. H. Fulton	Private
Oldham	Boys Ranch Dam	TX06002	35°32'36"	102°19'06"	Earth	Low	Boys Ranch	Private
Oldham	Bradley Tank Dam	TX05662	35°21'54"	102°29'36"	Earth	Low	Tom Green	Private
Oldham	Bridwell Estate Dam	TX06006	35°16'36"	°53'36"	Earth	Low	Bridwell Estate	Private
Oldham	Curry Lake Dam	TX05658	35°20'42"	102°47'00"	Earth	Low	W J Curry	Private
Oldham	Deweese Dam No 1	TX06000	35°20'18"	102°30'36"	Earth	Low	Ron Dewees	Private
Oldham	Deweese Dam No 2	TX06004	35°20'24"	102°30'42"	Earth	Low	Ron Dewees	Private
Oldham	Division Corral Dam	TX05998	35°23'24"	102°27'24"	Earth	Low	RW Mansfield	Private
Oldham	Dodgin Dam	TX05999	35°17'30"	102°26'18"	Earth	Low	Jim C Dodgin	Private
Oldham	Goodnight Tank Dam	TX05654	35°29'48"	102°30'24"	Earth	Low	R. H. Fulton	Private
Oldham	Mccaleb Pond Dam No	TX05922	35°18'00"	102°50'06"	Earth	Low	Dr Morgan Mccaleb	Private
Oldham	1							
Oldham	Mccaleb Pond Dam No	TX05923	35°17'00"	102°46'00"	Earth	Low	Dr Morgan Mccaleb	Private
Oldham	2							
Oldham	North Romero Tank	TX04223	35°36'18"	102°44'30"	Earth	Low	Martha Houghton	Private
Oldham	Dam							
Oldham	Pescado Creek Lake	TX04171	35°31'12"	102°12'12"	Earth	Low	Unknown Private	
Oldham	Dam							
Oldham	Red Tank Dam	TX06003	35°33'06"	102°48'00"	Earth	Low	Green Brothers	Private
Oldham	Rock Springs Dam	TX06007	35°27'30"	102°32'00"	Earth	Low	Four Way Cattle	Private

State of Texas Inventory of Dams								
County	Dam Name	Dam No.	Latitude	Longitude	Dam Type	Hazard	Contact	Contact Type
Oldham	Rock Springs Tank Dam	TX05653	35°29'54"	102°40'48"	Earth	Low	Scharbauer Cattle	Private
Oldham	Rock Springs Tank Dam	TX05653	35°29'54"	°40'48"	Earth	Low	Scharbauer Cattle	Private
Oldham	Taylor Lake Dam	TX05664	35°21'00"	102°16'30"	Earth	Low	J Taylor	Private
Oldham	Tom Green Dam	TX06001	35°18'12"	102°28'30"	Earth	Low	Tom Green	Private
Orange	Dupont Plant Reservoir Levee	TX03853	30°03'18"	93°44'42"	Earth	Low	E. I. Dupont De	Private
Orange	Owens-Illinois Lake Dam	TX03854	30°13'24"	93°44'24"	Earth	Low	Owens-Illinois	Private
Palino	Hickey Lake Dam	TX00321	32°14'36"	94°07'42"	Earth	Low	Curtis Hickey	Private
Palo Pinto	Bailey Lake Dam	TX05388	32°56'48"	98°03'42"	Earth	Low	Mrs. G. C. Bailey	Private
Palo Pinto	Costello Lake Dam	TX03850	32°46'42"	98°16'48"	Earth	Significant	Margaret Costello	Private
Palo Pinto	Decker Lake Dam	TX05386	32°57'42"	98°06'48"	Earth	Low	R. W. Decker	Private
Palo Pinto	Dike Lake Dam	TX05393	32°51'36"	98°07'36"	Earth	Low	A. R. Dike	Private
Palo Pinto	Double Gates Lake Dam	TX03847	32°35'42"	98°31'42"	Earth	Low	Double Gates Ranch	Private
Palo Pinto	Double Gates Lake Dam	TX03847	32°35'42"	98°31'42"	Earth	Low	Double Gates Ranch	Private
Palo Pinto	E J Porter Lake Dam	TX04440	32°34'18"	98°12'42"	Earth	Low	E. J. Porter	Private
Palo Pinto	East Keechi Ck Ws Scs Ste 8Dam	TX03852	32°59'48"	98°03'36"	Earth	High	Palo Pinto Swcd	Soil & Wtr
Palo Pinto	East Keechi Crk Ws Scs Ste 10	TX03834	33°00'06"	98°06'42"	Earth	High	Palo Pinto Swcd	Soil & Wtr
Palo Pinto	Gordon City Reservoir Dam	TX03843	32°32'30"	98°23'00"	Earth	Low	City of Gordon	Local Govt
Palo Pinto	Henslee Lake No 1 Dam	TX05394	32°34'18"	98°19'42"	Earth	Low	C. C. Henslee	Private
Palo Pinto	Henslee Lake No 2 Dam	TX05397	32°34'00"	98°19'30"	Earth	Low	C. C. Henslee	Private
Palo Pinto	Henslee Lake No 3 Dam	TX05398	32°34'36"	98°34'36"	Earth	Low	C. C. Henslee	Private
Palo Pinto	Hodgkins Lake Dam	TX03841	32°41'00"	98°25'42"	Earth	Low	Charlie L Hodgkins	Private
Palo Pinto	Holiday Hills Club Lake Dam	TX04445	32°48'48"	98°03'42"	Earth	High	Holiday Hills	Private
Palo Pinto	James Lake Dam	TX03842	32°35'36"	98°19'06"	Earth	Low	Harry D Roye	Private
Palo Pinto	Johnson Lake Dam	TX03839	32°37'30"	98°20'24"	Earth	Low	Henry A Ross	Private
Palo Pinto	Lake C B Long Dam	TX04446	32°34'48"	98°23'42"	Earth	Significant	City of Gordon	Local Govt
Palo Pinto	Lake Palo Pinto Dam	TX03845	32°38'48"	98°16'06"	Earth	High	Palo Pinto County	Water Dist
Palo Pinto	Lake Tucker Dam	TX03846	32°32'00"	98°33'42"	Earth	High	City of Strawn	Local Govt
Palo Pinto	Lawrence Porter Lake No. 1 Dam	TX04439	32°34'06"	98°12'36"	Earth	Significant	Lawrence A. Porter	Private
Palo Pinto	Lawrence Porter Lake No. 2 Dam	TX04437	32°34'06"	98°13'12"	Earth	Significant	Lawrence A. Porter	Private
Palo Pinto	Lawrence Porter Lake No. 3 Dam	TX04438	32°33'42"	98°13'12"	Earth	Low	Lawrence A. Porter	Private
Palo Pinto	Le Wallen Lake No 1 Dam	TX05401	32°35'06"	98°08'30"	Earth	Low	Valton Le Wallen	Private
Palo Pinto	Le Wallen Lake No 2 Dam	TX05402	32°35'00"	98°07'42"	Earth	Low	Valton Le Wallen	Private
Palo Pinto	Lone Star Lake Dam	TX03848	32°44'06"	98°30'36"	Earth	Low	Will J Belding	Private
Palo Pinto	McMurrey Lake Dam	TX03851	32°51'12"	98°18'54"	Earth	Low	M. H. McMurrey	Private
Palo Pinto	Mingus Lake Dam	TX03838	32°33'06"	98°24'42"	Earth	Significant	Jack Daugherty	Private
Palo Pinto	Mingus Lake Dam	TX03838	32°33'06"	98°24'42"	Earth	Significant	Jack Daugherty	Private

12/10/93

State of Texas Inventory of Dams

County	Dam Name	Dam No.	Latitude	Longitude	Dam Type	Hazard	Contact	Contact Type
Palo Pinto	Morris Sheppard Dam	TX03849	32°52'12"	98°25'30"	Buttress	High	Brazos River	River Auth
Palo Pinto	Panama Creek Reservoir Dam	TX04728	32°34'24"	98°16'06"	Earth	Low	Earl Waddell, Inc.	Private
Palo Pinto	Pollard Creek Ws Scs Site 2Dam	TX06463	32°49'00"	98°08'00"	Earth	High	Palo Pinto Soil &	Soil & Wtr
Palo Pinto	Pollard Creek Ws Scs Site 2Dam	TX06463	32°49'00"	98°08'00"	Earth	High	Palo Pinto Soil &	Soil & Wtr
Palo Pinto	Pollard Creek Ws Scs Site 1ADam	TX06462	32°49'00"	98°07'05"	Earth	High	Palo Pinto Soil &	Soil & Wtr
Palo Pinto	Richards Lake No 1 Dam	TX03837	32°33'06"	98°15'06"	Earth	Low	Robert & Richards	Private
Palo Pinto	Richards Lake No 1 Dam	TX03837	32°33'06"	98°15'06"	Earth	Low	Robert & Richards	Private
Palo Pinto	Richards Lake No 2 Dam	TX03836	32°33'24"	98°15'00"	Earth	Low	Robert E Richards	Private
Palo Pinto	Richards Lake No 3 Dam	TX04442	32°32'48"	98°13'30"	Earth	Low	Bob Richards	Private
Palo Pinto	Richards Lake No 4 Dam	TX04441	32°32'18"	98°14'12"	Earth	Low	Bob Richards	Private
Palo Pinto	Ringo Lake Dam	TX03840	32°37'54"	98°22'06"	Earth	Low	Margaret M Ringo	Private
Palo Pinto	Waddell Ranch Lake No 1 Dam	TX04444	32°36'30"	98°18'12"	Earth	Low	Earl Waddell, Inc.	Private
Palo Pinto	Waddell Ranch Lake No 1 Dam	TX04444	32°36'30"	98°18'12"	Earth	Low	Earl Waddell, Inc.	Private
Palo Pinto	Watson Lake Dam	TX03844	32°35'06"	98°19'06"	Earth	Low	Mrs. F. T. Watson	Private
Palo Pinto	Wilson Lake Dam	TX05390	32°49'42"	98°09'18"	Earth	Low	Woody Wilson	Private
Panola	3-H Lake Dam	TX00332	32°10'18"	94°27'18"	Earth	Low	3-H Lake	Private
Panola	Alexander Lake Dam	TX00322	32°09'42"	94°08'36"	Earth	Low	Cammie L. Alexander	Private
Panola	Bagley Lake Dam	TX05093	32°12'24"	94°04'30"	Earth	Low	Lynn Bagley	Private
Panola	Bounds Lake Dam	TX00320	32°06'06"	94°07'42"	Earth	Low	Miriam M Bounds	Private
Panola	Calhoun Lake Dam	TX00328	32°04'18"	94°20'42"	Earth	Low	R. C. Calhoun	Private
Panola	Dixie Lake Dam	TX00329	32°07'42"	94°22'00"	Earth	Significant	Lake Dixie, Inc.	Private
Panola	Furrh Lake Dam	TX00333	32°21'12"	94°08'12"	Earth	Low	Judge John Furrh	Private
Panola	Moore Lake Dam	TX00327	32°07'30"	94°19'18"	Earth	Low	David Moore	Private
Panola	Murvaul Bayou Dam	TX00330	32°02'00"	94°25'12"	Earth	High	Panola County Fresh	Water Dist
Panola	Panola Lake Dam	TX00331	32°05'00"	94°23'12"	Earth	Low	Oxy Usa Inc.	Private
Panola	Panola Lake Dam	TX00331	32°05'00"	94°23'12"	Earth	Low	Oxy Usa Inc.	Private
Panola	Poss Lake Dam	TX00325	32°07'42"	94°17'30"	Earth	Low	Jewell Poss	Private
Panola	Prior Lake No 1 Dam	TX00326	32°08'12"	94°18'12"	Earth	Low	Wad C Prior	Private
Panola	Prior Lake No 2 Dam	TX00324	32°08'06"	94°17'36"	Earth	Low	Wade C Prior	Private
Panola	Sediment Pond B-81 Dam	TX06392	32°16'51"	94°28'25"	Earth	Significant	Texas Utilities	Private
Panola	Williams Lake Dam	TX00323	32°19'54"	94°27'00"	Earth	Low	Roy H Williams	Private
Parker	A C McMillian Dam	TX06274	32°54'00"	98°00'12"	Earth	Low	A C McMillian	Private
Parker	Branson Lake Dam	TX01181	32°35'06"	98°03'30"	Earth	Low	H L Branson	Private
Parker	Charles Frost Dam	TX06443	32°43'30"	97°53'30"	Earth	Low	Charles Frost	Private
Parker	Clear Frk Trinity River Ws St1	TX01200	32°57'54"	97°53'12"	Earth	Low	Hood-Parker Swcd	Soil & Wtr
Parker	Clear Frk Trinity Rvr Scs St13	TX0212	32°53'00"	97°47'42"	Earth	Low	Hood-Parker Swcd	Soil & Wtr
Parker	Clear Frk Trinity Rvr Sw St 27	TX01197	32°48'54"	97°47'48"	Earth	Low	Hood-Parker Swcd	Soil & Wtr
Parker	Clear Frk Trinity Rvr Ws St 10	TX01209	32°54'54"	97°52'00"	Earth	Low	Hood-Parker Swcd	Soil & Wtr

12/10/93

State of Texas Inventory of Dams

County	Dam Name	Dam No.	Latitude	Longitude	Dam Type	Hazard	Contact	Contact Type
Parker	Clear Frk Trinity Rvr Ws St 11	TX01210	32°55'06"	97°50'42"	Earth	Low	Hood-Parker Swcd	Soil & Wtr
Parker	Clear Frk Trinity Rvr Ws St 12	TX01211	32°53'24"	97°48'06"	Earth	Low	Hood-Parker Swcd	Soil & Wtr
Parker	Clear Frk Trinity Rvr Ws St 14	TX01213	32°53'54"	97°45'12"	Earth	Low	Hood-Parker Swcd	Soil & Wtr
Parker	Clear Frk Trinity Rvr Ws St 15	TX01214	32°53'00"	97°46'48"	Earth	Low	Hood-Parker Swcd	Soil & Wtr
Parker	Clear Frk Trinity Rvr Ws St 16	TX01215	32°52'06"	97°43'30"	Earth	Low	Hood-Parker Swcd	Soil & Wtr
Parker	Clear Frk Trinity Rvr Ws St 17	TX01217	32°50'42"	97°44'18"	Earth	Low	Hood-Parker Swcd	Soil & Wtr
Parker	Clear Frk Trinity Rvr Ws St 18	TX01218	32°51'30"	97°43'00"	Earth	Low	Hood-Parker Swcd	Soil & Wtr
Parker	Clear Frk Trinity Rvr Ws St 19	TX01219	32°49'18"	97°43'18"	Earth	Low	Hood-Parker Swcd	Soil & Wtr
Parker	Clear Frk Trinity Rvr Ws St 2	TX01201	32°59'06"	97°53'12"	Earth	Low	Hood-Parker Swcd	Soil & Wtr
Parker	Clear Frk Trinity Rvr Ws St 21	TX01220	32°49'06"	97°41'12"	Earth	Low	Hood-Parker Swcd	Soil & Wtr
Parker	Clear Frk Trinity Rvr Ws St 23	TX01183	32°44'54"	97°38'42"	Earth	High	Hood-Parker Swcd	Soil & Wtr
Parker	Clear Frk Trinity Rvr Ws St 24	TX01193	32°51'48"	97°50'12"	Earth	Low	Hood-Parker Swcd	Soil & Wtr
Parker	Clear Frk Trinity Rvr Ws St 25	TX01194	32°51'12"	97°50'18"	Earth	Low	Hood-Parker Swcd	Soil & Wtr
Parker	Clear Frk Trinity Rvr Ws St 26	TX01196	32°49'30"	97°47'48"	Earth	Low	Hood-Parker Swcd	Soil & Wtr
Parker	Clear Frk Trinity Rvr Ws St 28	TX01198	32°48'12"	97°47'06"	Earth	Low	Hood-Parker Swcd	Soil & Wtr
Parker	Clear Frk Trinity Rvr Ws St 29	TX01226	32°46'36"	97°46'18"	Earth	Low	Hood-Parker Swcd	Soil & Wtr
Parker	Clear Frk Trinity Rvr Ws St 3	TX01202	32°57'48"	97°50'18"	Earth	Low	Hood-Parker Swcd	Soil & Wtr
Parker	Clear Frk Trinity Rvr Ws St 30	TX01199	32°46'49"	97°45'06"	Earth	Significant	Hood-Parker Swcd	Soil & Wtr
Parker	Clear Frk Trinity Rvr Ws St 31	TX01184	32°42'24"	97°42'48"	Earth	High	Hood-Parker Swcd	Soil & Wtr
Parker	Clear Frk Trinity Rvr Ws St 32	TX01185	32°42'06"	97°42'12"	Earth	High	Hood-Parker Swcd	Soil & Wtr
Parker	Clear Frk Trinity Rvr Ws St 33	TX01186	32°42'06"	97°41'42"	Earth	High	Hood-Parker Swcd	Soil & Wtr
Parker	Clear Frk Trinity Rvr Ws St 4	TX01203	32°57'42"	97°49'54"	Earth	Low	Hood-Parker Swcd	Soil & Wtr
Parker	Clear Frk Trinity Rvr Ws St 5	TX01204	32°57'30"	97°48'06"	Earth	Low	Hood-Parker Swcd	Soil & Wtr
Parker	Clear Frk Trinity Rvr Ws St 6	TX01205	32°56'54"	97°47'42"	Earth	Low	Hood-Parker Swcd	Soil & Wtr
Parker	Clear Frk Trinity Rvr Ws St 7	TX01206	32°56'06"	97°48'24"	Earth	Low	Hood-Parker Swcd	Soil & Wtr
Parker	Clear Frk Trinity Rvr Ws St 8	TX01207	32°56'00"	97°46'36"	Earth	Low	Hood-Parker Swcd	Soil & Wtr
Parker	Clear Frk Trinity Rvr Ws St 9	TX01208	32°55'12"	97°52'24"	Earth	Low	Hood-Parker Swcd	Soil & Wtr

12/10/93

State of Texas Inventory of Dams

County	Dam Name	Dam No.	Latitude	Longitude	Dam Type	Hazard	Contact	Contact Type
Parker	Clear Frk Trinity Rvr Ws St16A	TX01216	32°52'24"	97°44'06"	Earth	Low	Hood-Parker Swcd	Soil & Wtr
Parker	Clear Frk Trinity Rvr Ws St22A	TX01221	32°48'36"	97°43'00"	Earth	Low	Hood-Parker Swcd	Soil & Wtr
Parker	Clear Frk Trinity Rvr Ws St25A	TX01195	32°50'24"	97°49'36"	Earth	High	Hood-Parker Swcd	Soil & Wtr
Parker	E A Patterson Gss	TX06273	32°48'30"	97°49'06"	Earth	Low	E A Patterson And	Private
Parker	Grub Lake Dam	TX04937	32°55'00"	97°56'00"	Earth	Low	David Grub	Private
Parker	Horseshoe Lake Dam	TX04280	32°37'18"	97°48'36"	Earth	High	Western Lake Estate	Private
Parker	King Lake No 1 Dam	TX05853	32°52'54"	97°57'18"	Earth	Low	Delmar & Martha	Private
Parker	Lake Mineral Wells Dam	TX01225	32°49'00"	98°02'30"	Earth	High	City of Mineral	Local Govt
Parker	Lake Moncrief Dam	TX05561	32°42'48"	97°44'24"	Earth	High	Montex Drilling	Private
Parker	Lake Montex Dam	TX01188	32°39'42"	97°36'24"	Earth	Significant	Montex Drilling	Private
Parker	Lake Mullet Dam	TX01187	32°40'06"	97°37'30"	Earth	Significant	Montex Drilling	Private
Parker	Lake Weatherford Dam	TX01222	32°46'18"	97°40'30"	Earth	High	City of Weatherford	Local Govt
Parker	Meeker Lake Dam	TX01182	32°41'06"	97°38'42"	Earth	High	Canyon Oaks Venture	Private
Parker	Millsap Lake Dam	TX01224	32°46'00"	98°00'30"	Earth	High	Owner Unknown	Private
Parker	Moncrief Lake Dam	TX04939	32°42'06"	97°43'42"	Earth	Low	W. A. Moncrief, Jr.	Private
Parker	Moore Lake Dam	TX01223	32°46'48"	97°39'06"	Earth	Low	Evan Moore Dds	Private
Parker	Patrick Creek Dam No.1Upstream	TX09057	32°40'48"	97°54'18"	Earth	Low	Parker County	Local Govt
Parker	Petitfills Lake Dam	TX04941	3°24'05"	97°35'42"	Earth	Low	Maurice Petitfills	Private
Parker	Price Lake Dam	TX01189	32°41'12"	97°57'48"	Earth	Low	Dan W Price	Private
Parker	Raymond Blair Dam	TX06450	32°55'44"	96°51'30"	Earth	Significant	Raymond Blair And	Private
Parker	Reeves Lake Dam	TX01192	32°45'54"	97°50'54"	Earth	High	William R. Reeves	Private
Parker	Reeves Lake Dam	TX01192	32°45'54"	97°50'54"	Earth	High	William R. Reeves	Private
Parker	Rufe Evans Lake Dam	TX04940	32°40'48"	97°39'54"	Earth	Low	Unknown	Private
Parker	Sandpit Dam	TX05988	32°41'18"	97°38'12"	Earth	Significant	John Campbell Et Al	Private
Parker	Sunshine Dam	TX01191	32°47'12"	97°49'48"	Earth	Low	City of Weatherford	Local Govt
Parker	Taylor's Big Lake Dam	TX01190	32°38'12"	97°55'36"	Earth	Low	Pansy Taylor	Private
Parker	Thomas Collins Dam	TX09016	3°24'94"	97°38'06"	Earth	Low	Thomas Collins	Private
Parker	Walsh Lake Dam	TX04938	32°46'00"	97°34'36"	Earth	Low	F. Howard Walsh	Private
Parker	Western Lake Dam	TX04281	32°37'00"	97°48'54"	Earth	Low	Western Lake Estate	Private
Parmer	Flynt Lake No 1 Dam	TX03856	34°26'54"	102°35'48"	Earth	Low	Earnest W Flynt Jr	Private
Parmer	Flynt Lake No 2 Dam	TX03855	34°26'24"	102°35'36"	Earth	Low	Owner Unknown	Private
Parmer	Frye Lake Dam	TX03857	34°38'48"	102°34'42"	Earth	Low	Harland H Frye	Private
Parmer	Hartzog Lake Dam	TX03859	34°33'30"	102°57'24"	Earth	Low	A L Hartzog Sr	Private
Parmer	McKillip Lake Dam	TX04817	34°34'42"	103°00'30"	Earth	Low	Truman McKillip	Private
Parmer	Running Wtr Draw Ws Scs St 2	TX03860	34°32'24"	102°53'48"	Earth	Significant	Parmer County Swcd	Soil & Wtr
Parmer	Running Wtr Draw Ws Scs St 3	TX04715	34°24'12"	102°31'42"	Earth	High	Palmer County Swcd	Soil & Wtr
Parmer	Williams Lake Dam	TX03858	34°33'18"	102°56'48"	Earth	Low	Arlin Hartzog Sr Et	Private
Pecos	Comanche Creek Dam	TX02127	30°52'24"	102°52'42"	Earth	High	Pecos County Wcid	Water Dist
Pecos	Devils Lake Dam	TX04749	30°32'54"	94°52'18"	Earth	Low	Holiday Lake	Private
Pecos	Gss Dam No 1	TX06279	30°24'30"	102°54'48"	Earth	Low	Allison Ranch Co	Private
Pecos	Gss Dam No 2	TX06280	30°24'30"	102°54'48"	Earth	Low	Allison Ranch Co	Private
Pecos	Imperial Dam	TX02128	31°15'42"	102°50'48"	Earth	Low	Pecos Co Wid 2	Water Dist
Pecos	Leon Springs Dam	TX02129	30°53'30"	103°00'00"	Earth	High	Caramba, Inc.	Private
Polk	Barnum Lake Dam	TX00043	30°57'00"	94°40'06"	Earth	Low	Joseph G. Vaneek	Private
Polk	C J Gerlach Dam	TX00028	30°32'54"	94°52'18"	Earth	Low	Wilson Lake Estates	Private
Polk	Carmona Lake Dam	TX00047	30°58'18"	95°00'12"	Earth	Low	Champion	Private
Polk	Chesswood Lake Dam	TX00042	30°38'36"	94°56'42"	Earth	High	H. C. Polk	Private

State of Texas Inventory of Dams

County	Dam Name	Dam No.	Latitude	Longitude	Dam Type	Hazard	Contact	Contact Type
Polk	Churton Corporation Dam	TX00029	30°43'30"	94°52'48"	Earth	Low	Churton Corporation	Private
Polk	Double A Lake 1 Dam	TX04856	30°41'42"	94°44'00"	Earth	Low	A. A. Wells	Private
Polk	Duke Lake Dam	TX00049	30°29'48"	94°50'00"	Earth	Low	Thomas E. Duke	Private
Polk	Forest Springs Lake Dam	TX00039	30°36'48"	94°52'24"	Earth	Low	Dixieland	Private
Polk	Hardwood Pond Dam	TX05234	30°54'06"	94°44'24"	Earth	Low	W. T. Carter &	Private
Polk	Hickory Springs Lake Dam	TX00045	30°43'24"	94°38'48"	Earth	Low	Nancy Westerfeld,	Private
Polk	Hortense Lake Dam	TX00041	30°48'42"	94°42'00"	Earth	Low	Hortense Hunting	Private
Polk	Lake Connie Jean Dam	TX00040	30°31'00"	94°48'36"	Earth	Low	Wiggins Land	Private
Polk	Lake Donna Dam	TX00036	30°40'24"	94°45'06"	Earth	Low	Indian Springs Lake	Private
Polk	Lake Downs Dam	TX00038	30°41'42"	94°44'30"	Earth	High	Indian Springs Lake	Private
Polk	Lake Londa Lynn Dam	TX00034	30°33'30"	94°53'00"	Earth	High	C. J. Gerlach	Private
Polk	Lake Mark Dam	TX00037	30°40'06"	94°44'36"	Earth	Low	Indian Springs Lake	Private
Polk	Lake Thunderbird Dam	TX04773	30°41'36"	94°57'00"	Earth	Low	Wiggins Land	Private
Polk	Lake Tomahawk Dam	TX00046	30°44'12"	94°38'00"	Earth	Significant	San Jacinto Baptist	Private
Polk	Lake Tomahawk No 2 Dam	TX0008	30°44'24"	94°38'24"	Earth	Low	Paul G Schlottman	Private
Polk	Lakeside Village Estates Lake	TX00027	30°40'00"	94°56'48"	Earth	High	Lakeside Village	Private
Polk	Laurent Lake Dam	TX00033	30°37'12"	95°00'24"	Earth	Low	Paul Laurent	Private
Polk	Paces Creek Dam	TX06029	30°58'48"	94°53'48"	Earth	Low	Unknown	Private
Polk	Pine Pond Dam	TX00032	30°54'48"	94°44'18"	Earth	High	Champion	Private
Polk	Steepy Hollow Lake Dam	TX00044	30°35'18"	94°55'30"	Earth	Low	Mozelle Pixley	Private
Polk	Taylor Lake Dam	TX04591	30°31'00"	94°51'18"	Earth	Low	Thomas E. Duke	Private
Polk	Tombigbee Lake Dam	TX00030	30°42'24"	94°40'48"	Earth	Significant	Texas Comm For	State
Polk	Unnamed Dam	TX0917	30°38'48"	94°56'24"	Earth	Low	Wayne Gibson	Private
Polk	Wild Indian Lake Dam	TX04915	30°40'36"	94°44'36"	Earth	High	Indian Springs	Private
Polk	Wilson Lake Dam	TX00031	30°39'00"	94°43'48"	Earth	Low	Wilson Lake Estates	Private
Potter	6 Section Lake Dam	TX03924	35°21'24"	101°48'06"	Earth	Low	Miles Childers	Private
Potter	Amarillo Citadel Dam	TX09001	35°13'00"	101°55'06"	Earth	High	Amarillo Citadel	Private
Potter	Amarillo Terminal Reservoir	TX05314	35°14'30"	101°45'42"	Earth	High	Bureau Of	Federal
Potter	Anna Belle Tank Dam	TX05968	35°34'30"	101°52'30"	Earth	Low	Kritser Ranch	Private
Potter	Apache Tank Dam	TX05967	35°33'00"	101°44'36"	Earth	Low	Kritser Ranch	Private
Potter	Coal Drainage Retention Dam	TX06008	35°18'12"	101°45'12"	Earth	Low	Southwestern Public	Pblic Util
Potter	Devils Canyon Lake Dam	TX05969	35°34'12"	101°47'36"	Earth	Low	Kritser Ranch	Private
Potter	Irrigation Pond Dam	TX05592	35°17'12"	101°45'18"	Earth	Low	Southwestern Public	Pblic Util
Potter	Sewage Effluent Dam	TX06009	35°18'30"	101°45'24"	Earth	Low	Southwestern Public	Pblic Util
Potter	Tailwater Dam	TX06010	35°17'30"	101°45'18"	Earth	Low	Southwestern Public	Pblic Util
Potter	Tascosa Country Club N. Reserv	TX06307	35°14'18"	101°53'30"	Earth	Low	Tascosa Country	Private
Potter	Tecovas Pond Dam	TX03927	35°13'12"	102°05'42"	Earth	Low	S W Portland Cement	Private
Potter	The Ranch Marsh Dam	TX03926	35°22'36"	102°01'54"	Earth	Low	The Ranch Marsh	Private
Potter	Thompson Park Lake No 3 Dam	TX05594	35°15'00"	101°50'06"	Earth	High	City of Amarillo	Local Govt
Potter	Whale Pond Dam	TX03925	35°24'12"	102°02'18"	Earth	Low	Stanley Marsh, III	Private
Potter	Whale Pond Dam	TX03925	35°24'12"	102°02'18"	Earth	Low	Stanley Marsh, III	Private
Presidio	Fowlkes Ranch Lake Dam	TX05691	29°41'18"	103°50'42"	Earth	Low	Clegg Fowlkes	Private

12/10/93

State of Texas Inventory of Dams

County	Dam Name	Dam No.	Latitude	Longitude	Dam Type	Hazard	Contact	Contact Type
Presidio	Mimms Draw Ws Scs Site 1 Dam	TX01952	30°18'00"	104°01'30"	Earth	High	Highland Swcd	Soil & Wtr
Presidio	Montgomery Lake Dam	TX05993	29°47'24"	103°47'54"	Earth	Low	Unknown	Private
Presidio	San Esteban Lake Dam	TX01953	30°09'00"	104°01'30"	Gravity	Significant	Alpha Twenty-One	Private
Presidio	Sutton Lake Dam	TX01951	29°50'06"	104°10'24"	Buttress	Low	Judge C. R. Sutton	Private
Rains	Case Lake Dam	TX00495	32°53'42"	95°40'54"	Earth	Low	Bobby Joe Case	Private
Rains	Clicks Lake Dam	TX00496	32°54'36"	95°43'42"	Earth	Low	HF Click Jr	Private
Rains	Greenes Lake Dam	TX00494	32°48'30"	95°44'54"	Earth	Significant	Floyd Greene	Private
Rains	Iron Bridge Dam	TX00491	32°48'42"	95°55'00"	Earth	High	Sabine River	River Auth
Rains	Montgomery Lake Dam	TX00492	32°55'54"	95°50'06"	Earth	Low	W W Montgomery	Private
Rains	Upper Lake Frk Ck Ws Scs St 88	TX06041	32°58'24"	95°53'00"	Earth	Low	Hopkins-Rains Swcd	Soil & Wtr
Rains	Upper Lake Frk Ck Ws Scs St 9	TX00493	32°57'30"	95°51'48"	Earth	Low	Hopkins-Rains Swcd	Soil & Wtr
Rains	Upper Lake Frk Ck Ws Scs St 9	TX00493	32°57'30"	95°51'48"	Earth	Low	Hopkins-Rains Swcd	Soil & Wtr
Randall	Bivins Lake Dam	TX03584	35°02'12"	102°01'36"	Earth	High	City of Amarillo	Local Govt
Randall	Frog Dam	TX03589	35°01'54"	101°56'00"	Earth	Significant	Neil Hunt Downing	Private
Randall	Lake Tanglewood Dam	TX03587	35°02'24"	101°46'12"	Earth	High	Lake Tanglewood Inc	Private
Randall	McSpadden Lake Dam	TX03590	34°58'12"	101°53'36"	Earth	Low	Taylor-Foster, Inc	Private
Randall	Palo Duro Club Lake Dam	TX03588	35°01'12"	101°52'30"	Earth	High	Palo Duro Club	Private
Randall	Roy Gwyn Ranch Lake Dam	TX03585	35°02'30"	102°08'30"	Earth	Significant	Roy Gwyn Lake	Private
Randall	Stanley Schaeffer Dam	TX04331	34°49'18"	101°43'36"	Earth	High	Stanley Schaeffer	Private
Randall	Stewart Dike	TX06131	34°52'42"	102°07'54"	Earth	Low	U.S. Fish And	Federal
Randall	Tom Gerald Ranch Lake Dam	TX03586	35°03'42"	102°03'30"	Earth	High	Dr. Tom S. Gerald,	Private
Randall	Tom Gerald Ranch Lake Dam	TX03586	35°03'42"	° 3'30"	Earth	High	Dr. Tom S. Gerald,	Private
Randall	Umbarger Dam	TX00026	34°55'18"	102°06'00"	Earth	High	U.S. Fish And	Federal
Real	Big Lake Dam	TX04874	29°44'48"	99°51'00"	Earth	Significant	Roaring Springs	Private
Real	Eagle Ranch Lake No 2 Dam	TX05042	29°58'06"	99°57'30"	Earth	Significant	H Neeb & Hamp	Private
Real	Harrison Lake Dam	TX03980	29°40'24"	99°43'24"	Earth	Low	Sam Harrison	Private
Real	Laity Lodge Dam	TX06449	29°51'37"	99°39'28"	Concrete,	Low		
Real	Linnet's Wing Dam	TX09143	29°51'48"	99°40'05"	Concrete,	Low	H.E. Butt	Private
Real	Mehaffy Dam	TX06384	29°46'18"	99°59'00"	Earth	Low	James W. Mehaffy	Private
Real	Pletcher Lake Dam	TX03981	29°46'24"	99°59'00"	Earth	Low	Hamlet Davis	Private
Real	Silver Creek Dam	TX09144	29°51'09"	99°39'59"	Concrete,	Low	H.E. Butt	Private
Red River	Anderson & McLendon Gss	TX06048	33°36'00"	94°55'48"	Earth	Low	Anderson & McLendon	Private
Red River	Arrowhead Ranch Lake Dam	TX03097	33°39'48"	95°00'36"	Earth	Low	Arrowhead Ranch	Private
Red River	Barnard Lake Dam	TX03083	33°29'42"	95°04'30"	Earth	Low	Mary Margaret	Private
Red River	Bentsen Lake Dam	TX03102	33°37'00"	94°56'48"	Earth	Significant	Elmer C. Bentsen	Private
Red River	Bill Jones Gss	TX06050	33°34'12"	94°53'18"	Earth	Low	Bill Jones	Private
Red River	Brooks Lake Dam	TX03096	33°39'06"	95°09'00"	Earth	Low	Phillip Brooks	Private
Red River	City Lake Dam	TX05194	33°33'42"	94°46'42"	Earth	Low	City of Avery	Local Govt
Red River	Cowper Gss	TX06055	33°51'00"	95°14'30"	Earth	Low	Dr. Roscoe & Mary	Private
Red River	Cowper Lake Dam	TX05193	33°52'00"	95°12'36"	Earth	Low	Dr. Roscoe & Mary	Private
Red River	Crystal Lake Dam	TX03101	33°30'42"	94°54'36"	Earth	Low	Crystal Lake	Private
Red River	Dalton Moore Pond	TX05932	33°34'42"	94°50'36"	Earth	Low	Dalton Moore	Private

12/10/93

State of Texas Inventory of Dams

County	Dam Name	Dam No.	Latitude	Longitude	Dam Type	Hazard	Contact	Contact Type
	Dam							
Red River	Dearborn Lake Dam	TX03094	33°36'24"	95°11'36"	Earth	Low	Ms. Ione D. Stroble	Private
Red River	Hall Lake Dam	TX03107	33°52'12"	95°16'12"	Earth	Low	Owner Unknown	Private
Red River	Harry Igo Dam	TX06453	33°44'18"	95°09'36"	Earth	Low	Harry Igo	Private
Red River	Harvey Estate Dam	TX03081	33°26'00"	95°09'36"	Earth	Low	Harvey Estate	Private
Red River	Harvey Lake Dam	TX03103	33°32'24"	94°57'06"	Earth	Low	Owner Unknown	Private
Red River	Hays Lake Dam	TX03078	33°26'06"	94°53'18"	Earth	Low	Raymond Hays	Private
Red River	Igo Dam No 2	TX03108	33°49'06"	95°06'42"	Earth	Low	James E. Waggoner	Private
Red River	Igo Lake Dam No. 1	TX03110	33°48'18"	95°07'42"	Earth	Low	James E. Waggoner	Private
Red River	Issacs Ranch Dam	TX06061	33°35'30"	94°49'30"	Earth	Low	David Issac	Private
Red River	Joe Hart Gss	TX06059	33°42'06"	95°16'00"	Earth	Low	Joe Hart	Private
Red River	Key Lake Dam	TX03080	33°26'48"	94°49'36"	Earth	Low	G T Key	Private
Red River	Langford Ck Ws Scs	TX03084	33°37'18"	95°02'30"	Earth	High	Red River County	Soil & Wtr
	Site 1 Dam							
Red River	Langford Ck Ws Scs	TX03088	33°34'42"	95°01'24"	Earth	Low	Red River County	Soil & Wtr
	Site 10 Dam							
Red River	Langford Ck Ws Scs	TX03089	33°33'36"	95°02'06"	Earth	Low	Red River County	Soil & Wtr
	Site 11 Dam							
Red River	Langford Ck Ws Scs	TX03090	33°35'06"	95°04'12"	Earth	Significant	Red River County	Soil & Wtr
	Site 12 Dam							
Red River	Langford Ck Ws Scs	TX03091	33°35'54"	95°02'12"	Earth	Low	Red River County	Soil & Wtr
	Site 13 Dam							
Red River	Langford Ck Ws Scs	TX03092	33°34'12"	95°01'18"	Earth	Low	Red River County	Soil & Wtr
	Site 14 Dam							
Red River	Langford Ck Ws Scs	TX03085	33°37'30"	95°03'24"	Earth	High	Red River County	Soil & Wtr
	Site 2 Dam							
Red River	Langford Ck Ws Scs	TX03099	33°38'36"	95°01'42"	Earth	High	Red River County	Soil & Wtr
	Site 3 Dam							
Red River	Langford Ck Ws Scs	TX03100	33°37'36"	95°01'48"	Earth	High	Red River County	Soil & Wtr
	Site 4 Dam							
Red River	Langford Ck Ws Scs	TX03086	33°35'36"	95°01'30"	Earth	Low	Red River County	Soil & Wtr
	Site 7 Dam							
Red River	Langford Ck Ws Scs	TX03087	33°35'24"	95°02'06"	Earth	Low	Red River County	Soil & Wtr
	Site 8 Dam							
Red River	Line Branch 1A	TX06067	33°30'00"	95°09'48"	Earth	Low	Andy Fasken	Private
Red River	Line Branch 20	TX06063	33°29'48"	95°10'42"	Earth	Low	Wendell Reeder	Private
Red River	Line Branch 21	TX06065	33°30'12"	95°11'00"	Earth	Low	Wendell Reeder	Private
Red River	Magic Valley Lake Dam	TX03079	33°29'42"	94°59'12"	Earth	Low	Premier Corporation	Private
	Dam							
Red River	North Lake Dam	TX03098	33°40'18"	95°02'48"	Earth	Low	Clarksville Country	Private
Red River	Ralph Elliot Dam	TX06039	33°35'36"	95°11'12"	Earth	Low	Ralph Elliott	Private
Red River	Red River Country Club Dam	TX03093	33°31'00"	95°02'54"	Earth	Low	Red River Country	Private
	Dam							
Red River	River Crest Lake Levee	TX03082	33°23'18"	95°08'48"	Earth	Significant	TU Electric	Pblic Util
	Dam							
Red River	Rogers Lake Dam	TX03106	33°49'42"	95°16'54"	Earth	Low	John Bob Pyeatt	Private
Red River	Russell Gss	TX06056	33°33'48"	94°53'48"	Earth	Low	Joe Ed Russell	Private
Red River	Russell Lake 2 Dam	TX03105	33°33'00"	94°54'54"	Earth	Low	Joe E. Russell	Private
Red River	Stiles Gss	TX06053	33°36'12"	94°54'42"	Earth	Low	James M Stiles	Private
Red River	Stroble Gss	TX06057	33°36'48"	95°12'30"	Earth	Low	Ross Stroble	Private
Red River	Sudduth Gss	TX06069	33°30'48"	94°55'30"	Earth	Low	Eugene Sudduth	Private
Red River	Tallant Lake Dam	TX03109	33°48'30"	95°13'54"	Earth	Low	H. Allan Tallant,	Private
Red River	Welch Gss	TX06052	33°36'30"	95°08'30"	Earth	Low	Tommy Welch	Private
Reeves	Balmorhea Lake Dam	TX02313	30°57'30"	94°01'18"	Earth	High	Reeves County Wid	Water Dist

12/10/93

State of Texas Inventory of Dams

County	Dam Name	Dam No.	Latitude	Longitude	Dam Type	Hazard	Contact	Contact Type
Reeves	Red Bluff Dam	TX02312	31°54'06"	97°54'36"	Earth	High	Red Bluff Water	Pblic Util
Refugio	Mission River Oaks Lake Dam	TX05826	28°13'12"	97°16'48"	Earth	Low	C. W. Marshall	Private
Refugio	Rooke Lake Dam	TX03923	28°16'18"	97°19'18"	Earth	Low	F. B. Rooke & Sons	Private
Roberts	Clark Pond Dam	TX05903	35°44'00"	100°40'00"	Earth	Low	Willis Clark	Private
Roberts	Gill Lake Dam	TX04670	35°39'06"	100°36'54"	Earth	High	Sharle Gill Black	Private
Roberts	Jim Waterfield Lake Dam	TX03951	35°54'30"	100°33'54"	Earth	Low	Jim Waterffield	Private
Roberts	Locke Brothers Ranch Lake Dam	TX03949	35°37'24"	100°41'24"	Earth	Low	Locke Brothers	Private
Roberts	McMordie Lake Dam	TX05622	35°54'06"	100°41'12"	Earth	Low	John McMordie	Private
Roberts	Morrison Gss No 2	TX06037	35°48'42"	101°01'00"	Earth	Low	Morrison Cattle	Private
Roberts	Morrison-Scott & Conrad LkeNo2	TX03950	36°01'18"	100°40'48"	Earth	Low	Morrison-Scott &	Private
Robertson	Abraham Lake Dam	TX02139	31°09'42"	96°36'42"	Earth	Low	Steve G Abraham	Private
Robertson	Antelope Lake Dam	TX02138	31°12'06"	96°22'00"	Earth	Low	Bert Wheeler-Camp	Private
Robertson	Artesian Lake Dam	TX04452	31°12'18"	96°18'54"	Earth	Low	Bert Wheeler - Camp	Private
Robertson	Camp Cooley Ranch Lake Dam No2	TX04454	31°12'36"	96°22'12"	Earth	Low	Bert Wheeler - Camp	Private
Robertson	Camp Creek Lake Dam	TX02137	31°03'42"	96°17'12"	Earth	Low	Camp Creek Water	Private
Robertson	Casey Lake Dam	TX05679	31°04'24"	96°25'12"	Earth	Low	Earl Casey	Private
Robertson	Hall Dam	TX04449	31°01'48"	96°42'42"	Earth	Low	Billy R. Hall	Private
Robertson	Kury Lake Dam	TX02136	31°02'12"	96°20'30"	Earth	Significant	Walter M Mischer	Private
Robertson	Lutz Lake Dam	TX05688	31°02'54"	96°35'54"	Earth	Low	Nick Lutz	Private
Robertson	Martin Lake Dam	TX05681	31°06'24"	96°23'54"	Earth	Low	Lee Martin	Private
Robertson	Matejka Lake Dam	TX05682	30°55'00"	96°21'12"	Earth	Low	Bill Matejka	Private
Robertson	McGuire Lakes No 1 Dam	TX02133	30°55'12"	96°32'48"	Earth	Low	Homer Callaway	Private
Robertson	McGuire Lakes No 2 Dam	TX02134	30°54'54"	96°33'06"	Earth	Low	George Pharis	Private
Robertson	P&M Bank Club Lake Dam	TX04448	30°51'00"	96°27'30"	Earth	Low	Robert H. Benbow,	Private
Robertson	Pryor Lake Dam	TX05684	30°51'12"	96°24'42"	Earth	Low	Carson Pryor	Private
Robertson	Sara McMillan Dam	TX06235	30°56'54"	96°31'12"	Earth	Low	Sara McMillan	Private
Robertson	Savoy-Gant Lake Dam	TX04450	30°46'30"	96°29'18"	Earth	Low	Owner Unknown	Private
Robertson	Schultz Lake Dam	TX04451	30°03'42"	96°26'48"	Earth	Low	Paul E. Booker	Private
Robertson	Seale Lake Dam	TX02135	30°48'12"	96°27'06"	Earth	Low	R H Seale	Private
Robertson	Sterling C Robertson Dam	TX04455	31°19'30"	96°19'12"	Earth	Significant	Brazos River	River Auth
Robertson	TX No Name No 51 Dam	TX05677	31°13'30"	96°28'42"	Earth	Low	Unknown	Private
Robertson	Wolf Lake Dam	TX05686	31°12'54"	96°20'12"	Earth	Low	Camp Cooley Ranch	Private
Robertson	Twin Oak Dam	TX04453	31°12'00"	96°27'48"	Earth	Significant	TU Electric	Pblic Util
Rockwall	Cedar Creek Ws Scs Site 11 Dam	TX00793	32°52'00"	96°21'36"	Earth	Low	Kaufman-Van Zandt	Soil & Wtr
Rockwall	Cedar Creek Ws Scs Site 13 Dam	TX00792	32°50'54"	96°20'24"	Earth	Significant	Kaufman-Van Zandt	Soil & Wtr
Rockwall	Cedar Creek Ws Scs Site 14ADam	TX00795	32°49'36"	96°23'42"	Earth	Low	Kaufman-Van Zandt	Soil & Wtr
Rockwall	Cedar Creek Ws Scs Site 16 Dam	TX00791	32°48'48"	96°20'18"	Earth	Low	Kaufman-Van Zandt	Soil & Wtr
Rockwall	Cedar Creek Ws Scs Site 16ADam	TX00790	32°49'12"	96°18'42"	Earth	Low	Kaufman-Van Zandt	Soil & Wtr
Rockwall	Cedar Creek Ws Scs Site 18 Dam	TX00812	32°54'48"	96°23'42"	Earth	Low	Kaufman-Van Zandt	Soil & Wtr

12/10/93

State of Texas Inventory of Dams

County	Dam Name	Dam No.	Latitude	Longitude	Dam Type	Hazard	Contact	Contact Type
Rockwall	Cedar Creek Ws Scs	TX00811	32°54'54"	96°23'24"	Earth	Low	Kaufman-Van Zandt	Soil & Wtr
Rockwall	Site 1A Dam	TX00813	32°54'18"	96°23'36"	Earth	Low	Kaufman-Van Zandt	Soil & Wtr
Rockwall	Site 2 Dam	TX00814	32°53'48"	96°23'36"	Earth	Low	Kaufman-Van Zandt	Soil & Wtr
Rockwall	Site 3 Dam	TX00815	32°53'30"	96°23'36"	Earth	Low	Kaufman-Van Zandt	Soil & Wtr
Rockwall	Site 4 Dam	TX00816	32°53'06"	96°23'30"	Earth	Low	Kaufman-Van Zandt	Soil & Wtr
Rockwall	Site 5 Dam	TX00817	32°52'42"	96°23'42"	Earth	Low	Kaufman-Van Zandt	Soil & Wtr
Rockwall	Site 6 Dam	TX00818	32°52'18"	96°23'42"	Earth	Low	Kaufman-Van Zandt	Soil & Wtr
Rockwall	Site 7 Dam	TX00794	32°50'48"	96°23'36"	Earth	Significant	Kaufman-Van Zandt	Soil & Wtr
Rockwall	Site 8 Dam	TX00799	32°56'24"	96°26'12"	Earth	Low	Bessie M. Greene	Private
Rockwall	Shores Recreation Club Dam No1	TX09010	32°57'06"	96°28'48"	Gravity	Low	Shores Recreation	Private
Rockwall	Shores Recreation Club Dam No2	TX09009	32°57'12"	96°29'06"	Earth	Low	Shores Recreation	Private
Rockwall	Uppr E. Fk Laterals WSScsSt 3C	TX00810	32°58'12"	96°24'42"	Earth	Low	Kaufman-Van Zandt	Soil & Wtr
Rockwall	Uppr E. Fk Laterals Ws ScsSt5B	TX00803	32°52'54"	96°27'18"	Earth	Low	Kaufman-Van Zandt	Soil & Wtr
Rockwall	Uppr E. Fk Laterals Ws ScsSt5C	TX00801	32°52'36"	96°26'36"	Earth	Low	Kaufman-Van Zandt	Soil & Wtr
Rockwall	Uppr E. Fk Laterals WsScs St 6	TX00796	32°50'24"	96°26'06"	Earth	Low	Kaufman-Van Zandt	Soil & Wtr
Rockwall	Uppr E. Fk Laterals WsScs St 7	TX00797	32°50'06"	96°25'48"	Earth	Low	Kaufman-Van Zandt	Soil & Wtr
Rockwall	Uppr E. Fk Laterals WsScs St 8	TX00798	32°48'54"	96°26'30"	Earth	Low	Kaufman-Van Zandt	Soil & Wtr
Rockwall	Uppr E. Fk Laterals WsScs St3G	TX00808	32°56'06"	96°24'42"	Earth	Low	Kaufman-Van Zandt	Soil & Wtr
Rockwall	Uppr E. Fk Laterals WsScs St4B	TX00804	32°56'54"	96°27'00"	Earth	Low	Kaufman-Van Zandt	Soil & Wtr
Rockwall	Uppr E. Fk Laterals WsScs St5A	TX00802	32°52'30"	96°27'42"	Earth	Low	Kaufman-Van Zandt	Soil & Wtr
Rockwall	Uppr E. Fk Laterals WsScsGss6A	TX00800	32°52'54"	96°25'12"	Earth	Low	Kaufman-Van Zandt	Soil & Wtr
Rockwall	Uppr E. Fk Laterals WsScs St 3E	TX00809	32°57'54"	96°25'30"	Earth	Low	Kaufman-Van Zandt	Soil & Wtr
Rockwall	Uppr E. Fk Laterals WsScsSt 3F	TX00807	32°57'18"	96°24'12"	Earth	Low	Kaufman-Van Zandt	Soil & Wtr
Rockwall	Uppr E. Fk Laterals WsScsSt 4A	TX00805	32°56'06"	96°26'00"	Earth	Low	Kaufman-Van Zandt	Soil & Wtr
Rockwall	Uppr E. Fk Laterals Ws Scs St 4	TX00806	32°56'42"	96°27'24"	Earth	Low	Kaufman-Van Zandt	Soil & Wtr
Runnels	Allen Lake Dam	TX03250	31°52'48"	100°00'12"	Earth	Low	Rufus Allen, Jr.,	Private
Runnels	Baca Lake Dam	TX04447	31°41'12"	100°08'36"	Earth	Low	Louis C. Baca	Private
Runnels	Ballinger City Lake Dam	TX03247	31°45'30"	100°02'42"	Earth	Significant	City of Ballinger	Local Govt
Runnels	Ballinger Country	TX03241	31°44'18"	99°59'06"	Earth	Low	Ballinger Country	Private

12/10/93

State of Texas Inventory of Dams

County	Dam Name	Dam No.	Latitude	Longitude	Dam Type	Hazard	Contact	Contact Type
Runnels	Club Lake Dam							
Runnels	Ballinger Municipal Lake Dam	TX05952	31°43'48"	100°02'36"	Earth	High	City of Ballinger	Local Govt
Runnels	Billups Lake Dam	TX03237	32°00'30"	99°49'06"	Earth	Significant	Lynn Billups	Private
Runnels	Currie Lake Dam	TX03246	31°45'12"	100°05'24"	Earth	Low	Lyle J. Currie	Private
Runnels	Elm Creek Dam	TX05776	31°56'18"	99°52'06"	Earth	High	City of Winters	Local Govt
Runnels	Elm Creek Lake Dam	TX03243	31°44'54"	99°56'48"	Earth	Low	City of Ballinger	Local Govt
Runnels	Kuhn Dam	TX03238	31°43'24"	100°03'18"	Earth	Low	F. R. Mattiesen And	Private
Runnels	Kuhn Dam	TX03238	31°43'24"	° 3'18"	Earth	Low	F. R. Mattiesen And	Private
Runnels	Lee Lake Dam	TX03240	31°44'24"	99°56'06"	Rockfill	Low	City of Ballinger	Local Govt
Runnels	Lloyd Lake Dam	TX03249	31°45'30"	100°08'00"	Earth	Low	Michael Meyer	Private
Runnels	Mitchell Dam	TX04307	32°01'30"	100°01'06"	Earth	Low	Audra L Mitchell	Private
Runnels	Moore Lake Dam	TX03248	31°49'24"	100°08'42"	Earth	Low	John W. Moore	Private
Runnels	Mueller Dam	TX09062	31°44'00"	99°59'24"	Earth	Low	Pat Mueller	Private
Runnels	Northington Lake Dam	TX03242	31°51'12"	99°49'54"	Earth	Significant	Rena B. Northington	Private
Runnels	Northwest Laterals WsScsSt 1	TX03239	31°40'30"	99°44'30"	Earth	Low	Runnels Swcd	Soil & Wtr
Runnels	Odom Currie Wyle Estate Lk No1	TX03235	32°04'00"	100°11'30"	Earth	Low	Odom Currie & Wylie	Private
Runnels	Odom Currie Wyle Estate Lk No2	TX03236	32°01'36"	100°11'06"	Earth	Low	Odom Currie & Wylie	Private
Runnels	Old Lake Winters Dam	TX03244	31°59'12"	99°57'48"	Earth	Significant	Eugene Prewitt	Private
Runnels	TX No Name No 13 Dam	TX05146	31°43'18"	99°53'48"	Earth	Low	Unknown	Private
Runnels	Valley Creek Ws Scs Site 18 Dam	TX03251	31°59'54"	100°06'00"	Earth	Significant	Valley Creek Wcid	Water Dist
Runnels	Valley Creek Ws Scs Site 19 Dam	TX03252	31°57'12"	100°04'48"	Earth	Significant	Valley Creek Wcid	Water Dist
Runnels	Valley Creek Ws Scs Site 20 Dam	TX03253	31°56'18"	100°06'36"	Earth	Significant	Valley Creek Wcid	Water Dist
Runnels	Vinson Dam	TX09149	31°58'54"	99°57'12"	Earth	Low	Jonah Vinson	Private
Runnels	Win-Tex Cattle Feeders Dam	TX06295	31°59'36"	99°59'42"	Earth	Low	Win-Tex Cattle	Private
Rusk	Attoyac Bayou Ws Scs Site 2 Dam	TX03551	31°56'30"	94°33'48"	Earth	Significant	Attoyac Bayou	Water Dist
Rusk	Attoyac Bayou Ws Scs Site 3 Dam	TX03552	31°52'00"	94°35'48"	Earth	Significant	Attoyac Bayou	Water Dist
Rusk	Attoyac Bayou Ws Scs Site 3 Dam	TX03552	31°52'00"	94°35'48"	Earth	Significant	Attoyac Bayou	Water Dist
Rusk	Attoyac Bayou Ws Scs Site 5 Dam	TX04761	31°52'54"	94°31'18"	Earth	Low	Attoyac Bayou	Water Dist
Rusk	Bradford Dam	TX09117	32°20'24"	94°41'48"	Earth	Significant	Mr. Charles	Private
Rusk	Browns Lake Railroad Embankmt	TX04330	32°11'48"	94°50'00"	Earth	Low	Missouri Pacific	Private
Rusk	Buckner Dam	TX03548	31°53'12"	94°54'00"	Earth	Low	Albert Selp	Private
Rusk	Doc Yound Pond Dam	TX03545	32°18'06"	94°33'12"	Earth	Low	The Young Estate	Private
Rusk	Eaton Lake Dam	TX05106	32°01'48"	94°48'36"	Earth	Low	J. L. Eaton	Private
Rusk	Felix Cook Dam	TX03540	32°12'48"	94°47'18"	Earth	Low	Alex Pope Jr Et Al	Private
Rusk	Florey Lake Dam	TX03543	32°21'06"	94°58'24"	Earth	Low	Dorothy F.	Private
Rusk	Griffin Lake Dam	TX03553	31°58'12"	94°43'24"	Earth	Low	Chap Griffin	Private
Rusk	Henderson Clay Products Lake	TX04243	32°11'12"	94°48'18"	Earth	Low	Henderson Clay	Private
Rusk	J A Morris Dam	TX03535	32°02'18"	94°47'00"	Earth	Low	Al K. Morris	Private
Rusk	Jones Lake Dam	TX03550	31°59'06"	94°45'06"	Earth	Low	E.H. & Carlene	Private
Rusk	Lake Forest Dam	TX03542	32°09'42"	94°48'48"	Earth	High	City of Hendeson	Local Govt

State of Texas Inventory of Dams

County	Dam Name	Dam No.	Latitude	Longitude	Dam Type	Hazard	Contact	Contact Type
Rusk	Lake Manr Dam	TX03531	32°05'18"	94°43'48"	Earth	Significant	E. Landon Alford,	Private
Rusk	Lake Roman Dam	TX03528	32°11'42"	94°38'48"	Earth	Significant	B. E. Strong Estate	Private
Rusk	Lake Striker Dam	TX03549	31°56'06"	94°58'30"	Earth	Low	Angelina-Nacogdoche	Water Dist
Rusk	Leopard Dam No 13	TX05888	32°11'18"	94°42'18"	Earth	Low	Horace A. Leopard	Private
Rusk	Long Glade Lake	TX03544	32°19'42"	94°39'18"	Earth	High	Long Glade Lake Inc	Private
Rusk	Martin Lake Dam	TX03547	32°16'18"	94°33'06"	Earth	High	TU Electric	Pblic Util
Rusk	Miller Lake Dam	TX03537	32°11'48"	94°54'42"	Earth	Low	Miller Lake, Inc.	Private
Rusk	Morris Lake Dam	TX03534	32°01'54"	94°46'48"	Earth	Low	Dr AE Morris	Private
Rusk	Nations Lake Dam	TX03536	32°08'00"	94°49'30"	Earth	Low	Billy J Nations	Private
Rusk	Nix Lake Dam	TX03546	32°15'00"	94°39'30"	Earth	Low	Nix Club Lake	Private
Rusk	Red Hills Lake Dam	TX03512	31°28'30"	93°49'42"	Earth	Low	United States	Federal
Rusk	Shaw Lake Dam	TX03529	32°12'18"	94°42'36"	Earth	Low	Estelle Shaw	Private
Rusk	Shaw Lake Dam No. 2	TX03539	32°10'06"	94°50'24"	Earth	Significant	Charles H.	Private
Rusk	Shelton Lake Dam	TX03538	32°00'42"	94°51'48"	Earth	Low	JD & GD Shelton	Private
Rusk	Willow Lake Dam	TX03541	32°09'00"	94°47'00"	Earth	Low	City of Henderson	Local Govt
Sabine	City Lake No 2 Dam	TX03514	31°20'24"	93°52'00"	Earth	High	City of Hemphill	Local Govt
Sabine	Magasco Lake Dam	TX05107	31°17'12"	93°58'48"	Earth	Low	United Gas Pipeline	Private
Sabine	Red Hills Lake Dam	TX03512	31°28'30"	93°49'42"	Earth	Low	United States	Federal
Sabine	Temple-Eastex Dam B-2	TX03510	31°15'00"	93°58'00"	Earth	High	Temple-Inland	Private
Sabine	Temple-Eastex Dam D	TX03511	31°14'42"	93°58'18"	Earth	High	Temple-Inland	Private
San Augustine	Bland Lake Dam	TX03968	31°35'18"	94°06'42"	Earth	Low	Honorable Joe J.	Private
San Augustine	Lilly Lake Dam	TX03969	31°30'48"	94°00'18"	Earth	Low	Gale Hatch	Private
San Augustine	San Augustine City Lake Dam	TX04456	31°30'24"	94°06'12"	Earth	Low	City of San	Local Govt
San Augustine	Woodland Acres Dam	TX03970	31°35'36"	94°17'48"	Earth	Low	Mrs. Alice Sargent	Private
San Jacinto	A & W Ranch Lake Dam	TX05268	30°31'18"	95°17'42"	Earth	High	A & W Ranch	Private
San Jacinto	Andrews Lake Dam	TX03819	30°29'36"	95°17'30"	Earth	Low	Sid Andrews	Private
San Jacinto	Double Lake Dam	TX03822	30°32'54"	95°07'48"	Earth	Low	United States Forst	Federal
San Jacinto	Howard Lake Dam	TX03821	30°29'48"	95°12'12"	Earth	Low	Henry L. Howard	Private
San Jacinto	Lake Run-A-Muck Dam	TX03817	30°29'12"	94°58'30"	Earth	Significant	Wiggins Land	Private
San Jacinto	Lake Tejas Dam	TX03818	30°27'30"	94°56'00"	Earth	Low	Johnny Hogue Estate	Private
San Jacinto	Livingston Dam	TX03823	30°38'00"	95°00'54"	Earth	High	Trinity River	River Auth
San Jacinto	Water Wheels Lake No 1 Dam	TX03815	30°28'30"	94°54'30"	Earth	High	Lake Water Wheels P	Private
San Jacinto	Water Wheels Lake No 2 Dam	TX03816	30°27'54"	94°54'30"	Earth	Low	Water Wheels Ltd	Private
San Jacinto	Williams Lake Dam	TX03820	30°26'30"	95°11'36"	Earth	Low	Dr A G Williams	Private
San Jacinto	Woodlands Golf Course Lake Dam	TX04925	30°39'30"	95°08'36"	Earth	Low	Mitchell	Private
San Patricio	Heidland Dam	TX09068	28°03'24"	97°46'12"	Earth	Low	Richard Heidland	Private
San Patricio	New Lake Dam	TX05482	28°04'54"	97°45'48"	Earth	Low	Roy Jackson Ranch	Private
San Patricio	Old Lake Dam	TX05483	28°04'12"	97°45'42"	Earth	Low	Roy Jackson Ranch	Private
San Patricio	Reynolds Metal Co. Reservoir	TX04140	27°53'42"	97°16'06"	Earth	Low	Reynolds Metal	Private
San Patricio	Tailing Ponds No 2 Dam	TX04139	27°59'48"	97°12'54"	Earth	Low	Reynolds Aluminum	Private
San Patricio	Vahlsing Lake Dam	TX04141	28°05'48"	97°46'30"	Earth	Significant	Ms. Mary Alice Fry	Private
San Patricio	Willow Lake Dam	TX05484	27°58'36"	97°45'30"	Earth	Low	Lonnie Glasscock,	Private
San Saba	Barfield Lake Dam	TX05854	31°15'24"	98°34'36"	Earth	Low	John W & Jean	Private
San Saba	Childress Lake Dam	TX04922	31°15'42"	98°47'36"	Earth	Significant	M A & J A Childress	Private
San Saba	Deep Creek Ranch Lake Dam	TX05149	31°07'36"	98°59'42"	Earth	Low	Deep Creek Ranch	Private
San Saba	Dyer Lake Dam	TX05148	31°18'00"	98°39'36"	Earth	Low	Bill Dyer	Private

12/10/93

State of Texas Inventory of Dams

County	Dam Name	Dam No.	Latitude	Longitude	Dam Type	Hazard	Contact	Contact Type
San Saba	Dyer Lake Dam	TX05148	31°18'00"	98°39'36"	Earth	Low	Bill Dyer	Private
San Saba	Gardner Dam A	TX06045	31°14'54"	98°34'30"	Earth	Low	Lawrence E. Gardner	Private
San Saba	Gardner Pond Dam	TX05902	31°15'00"	98°34'30"	Earth	Low	Lawrence E. Gardner	Private
San Saba	Lake Margery Dam	TX04811	31°11'48"	98°54'36"	Earth	Significant	Leonard Farms	Private
San Saba	Lower San Saba River Ws ScsSt7	TX00354	31°17'06"	99°01'12"	Earth	High	San Saba Swcd	Soil & Wtr
San Saba	Lower San Saba Rvr Ws Scs St 2	TX00355	31°15'48"	99°04'24"	Earth	High	San Saba Swcd	Soil & Wtr
San Saba	Lower San Saba Rvr Ws Scs St 3	TX00356	31°15'42"	99°05'24"	Earth	High	San Saba Swcd	Soil & Wtr
San Saba	Lower San Saba Rvr Ws Scs St 4	TX00357	31°16'42"	99°04'54"	Earth	High	San Saba Swcd	Soil & Wtr
San Saba	Lower San Saba Rvr Ws Scs St 5	TX00358	31°17'18"	99°03'12"	Earth	High	San Saba Swcd	Soil & Wtr
San Saba	Lower San Saba Rvr Ws Scs St 6	TX00359	31°17'54"	99°01'12"	Earth	High	San Saba Swcd	Soil & Wtr
San Saba	Lower San Saba Rvr Ws Scs St 8	TX00342	31°16'48"	98°57'48"	Earth	High	San Saba Swcd	Soil & Wtr
San Saba	Lower San Saba Rvr Ws Scs St 9	TX00343	31°17'18"	98°53'30"	Earth	Low	San Saba Swcd	Soil & Wtr
San Saba	Lower San Saba Rvr Ws Scs St10	TX00346	31°17'18"	98°44'06"	Earth	Low	San Saba Swcd	Soil & Wtr
San Saba	Lower San Saba Rvr Ws Scs St11	TX00347	31°16'24"	98°44'36"	Earth	Low	San Saba Swcd	Soil & Wtr
San Saba	Lower San Saba Rvr Ws Scs St12	TX00344	31°15'54"	98°44'54"	Earth	Low	San Saba Swcd	Soil & Wtr
San Saba	Lower San Saba Rvr Ws Scs St15	TX00336	31°08'30"	98°50'06"	Earth	Low	San Saba Swcd	Soil & Wtr
San Saba	Lower San Saba Rvr Ws Scs St16	TX00337	31°16'06"	98°48'36"	Earth	Low	San Saba Swcd	Soil & Wtr
San Saba	Lower San Saba Rvr Ws Scs St16	TX00337	31°16'06"	98°48'36"	Earth	Low	San Saba Swcd	Soil & Wtr
San Saba	Lower San Saba Rvr Ws ScsSt13A	TX04629	31°05'36"	98°50'06"	Earth	High	San Saba Swcd	Soil & Wtr
San Saba	Lower San Saba Rvr Ws ScsSt14A	TX00335	31°06'12"	98°51'48"	Earth	High	San Saba Swcd	Soil & Wtr
San Saba	McDaniel Lake Dam	TX05147	31°22'18"	98°42'30"	Earth	Low	Fowler McDaniel	Private
San Saba	Miller Dam	TX00345	31°19'54"	98°40'12"	Earth	Low	Jack B Miller	Private
San Saba	Ratliff Lake Dam	TX00334	31°13'48"	98°40'06"	Earth	Low	May R Ratliff	Private
San Saba	Sofge-Bates Lake No 1 Dam	TX05198	31°23'42"	98°55'24"	Earth	Low	Opal & H. D. Sofge	Private
San Saba	Sofge-Bates Lake No 2 Dam	TX05199	31°23'42"	98°54'30"	Earth	Low	Opal & H. D. Sofge	Private
San Saba	Southeast Laterals Ws Scs St 1	TX00348	31°22'48"	99°02'18"	Earth	Low	San Saba Swcd	Soil & Wtr
San Saba	Southeast Laterals Ws Scs St 3	TX00350	31°24'48"	99°01'06"	Earth	Low	San Saba Swcd	Soil & Wtr
San Saba	Southeast Laterals Ws Scs St 4	TX00351	31°24'36"	99°02'24"	Earth	Low	San Saba Swcd	Soil & Wtr
San Saba	Southeast Laterals Ws Scs St 5	TX00352	31°25'54"	99°02'06"	Earth	Low	San Saba Swcd	Soil & Wtr
San Saba	Southeast Laterals Ws Scs St 6	TX00353	31°20'12"	99°03'12"	Earth	Low	San Saba Swcd	Soil & Wtr
San Saba	Southeast Laterals	TX00339	31°21'06"	98°59'30"	Earth	Low	San Saba Swcd	Soil & Wtr

12/10/93

State of Texas Inventory of Dams

County	Dam Name	Dam No.	Latitude	Longitude	Dam Type	Hazard	Contact	Contact Type
San Saba	Ws Scs St 7							
San Saba	Southeast Laterals	TX00340	31°22'24"	98°59'42"	Earth	Low	San Saba Swcd	Soil & Wtr
San Saba	Ws Scs St 9							
San Saba	Southeast Laterals	TX00349	31°23'36"	99°03'12"	Earth	Low	San Saba Swcd	Soil & Wtr
San Saba	Ws Scs St2							
San Saba	Southeast Laterals	TX04722	31°20'18"	98°58'06"	Earth	Significant	San Saba Swcd	Soil & Wtr
San Saba	WsScsSt8A-1							
San Saba	Southwest Laterals	TX00341	31°23'00"	99°00'06"	Earth	Low	San Saba Swcd	Soil & Wtr
San Saba	Ws Scs St10							
San Saba	William Harlow Lake Dam	TX00338	31°23'36"	98°56'18"	Earth	Low	William Harlow	Private
San Saba	Wilson Lake Dam	TX05150	31°01'00"	98°35'48"	Earth	Low	Jeanne Gray Wilson	Private
Schleicher	Dry Devils & Lowrey	TX02298	30°46'36"	100°39'48"	Earth	Significant	Edwards Plateau	Soil & Wtr
Schleicher	Ws ScsSt 1							
Schleicher	Dry Devils & Lowrey	TX02297	30°43'12"	100°43'12"	Earth	Significant	Edwards Plateau	Soil & Wtr
Schleicher	Ws ScsSt 2							
Scurry	Lake J B Thomas Dam	TX04138	32°35'00"	101°08'06"	Earth	High	Colorado River	Water Dist
Scurry	Voss Dam	TX09077	32°41'42"	100°54'42"	Earth	Low	J. W. Voss	Private
Shackelford	Casey Lake Dam	TX03118	32°47'06"	99°18'42"	Earth	Low	Watt Casey	Private
Shackelford	Diller Lake Dam	TX03116	32°32'06"	99°17'00"	Earth	Low	Samuel Diller	Private
Shackelford	Elliot Lake Dam	TX03115	32°39'42"	99°06'12"	Earth	Low	Elliot Brothers	Private
Shackelford	Green Reservoir No 1 Dam	TX03121	32°48'54"	99°06'06"	Earth	Low	James R. Green	Private
Shackelford	Green Reservoir No 2 Dam	TX03122	32°47'36"	99°06'30"	Earth	Low	James R. Green	Private
Shackelford	Johnson Lake Dam	TX03112	32°35'30"	99°09'00"	Earth	Low	James L. Johnson	Private
Shackelford	Lake De Lafosse Dam	TX03114	32°44'00"	99°06'30"	Earth	Significant	Jones Company	Private
Shackelford	McCarty Lake Dam	TX03117	32°39'30"	99°21'36"	Earth	Significant	City Of Albany	Local Govt
Shackelford	McCowan Lake Dam	TX03124	32°54'24"	99°10'42"	Earth	Low	W.C. McCowan	Private
Shackelford	Moran City Lake Dam	TX03111	32°32'00"	99°10'36"	Earth	Significant	City of Moran	Local Govt
Shackelford	Nail Lake No 1 Dam	TX03119	32°50'30"	99°19'00"	Earth	Low	Jim H Nail	Private
Shackelford	Nail Lake No 2 Dam	TX03120	32°51'30"	99°20'36"	Earth	Low	Jim H Nail	Private
Shackelford	Pico Lake Dam	TX03123	32°48'36"	99°11'48"	Earth	Low	Pico Drlg Co Ltd	Private
Shackelford	Stassney Lake Dam	TX03113	32°44'54"	99°11'42"	Earth	Low	H R Stassney	Private
Shackelford	Taylor Lake Dam	TX03125	32°56'06"	99°12'36"	Earth	Low	Raymond C. Taylor	Private
Shackelford	Vanzandt Lake No 1 Dam	TX05510	32°36'12"	99°23'12"	Earth	Low	T Vanzandt	Private
Shackelford	Vanzandt Lake No 2 Dam	TX05511	32°36'18"	99°24'48"	Earth	Low	J Vanzandt	Private
Shelby	Albert McGee Pond Dam	TX05925	31°52'00"	94°09'00"	Earth	Low	Albert McGee	Private
Shelby	Attoyac Bayou Ws Scs Site 7Dam	TX05108	31°54'36"	94°29'00"	Earth	Low	Attoyac Bayou	Water Dist
Shelby	Attoyac Bayou Ws Scs Site 8Dam	TX05109	31°54'30"	94°28'42"	Earth	Low	Attoyac Bayou	Water Dist
Shelby	Attoyac Bayou Ws Scs St 11 Dam	TX00312	31°49'00"	94°23'36"	Earth	Low	Attoyac Bayou	Water Dist
Shelby	Attoyac Bayou Ws Scs St 15 Dam	TX05111	31°45'00"	94°20'12"	Earth	Low	Attoya Bayou	Water Dist
Shelby	Attoyac Bayou Ws Scs Ste 12Dam	TX05110	31°46'18"	94°24'12"	Earth	Low	Attoyac Bayou	Water Dist
Shelby	Attoyac Bayou Ws Scs Ste 9 Dam	TX04762	31°52'54"	94°26'42"	Earth	Low	Attoyac Bayou	Water Dist
Shelby	Attoyac Dam	TX04859	31°39'42"	94°23'42"	Earth	Low	Attoyac Hunting &	Private

12/10/93

State of Texas Inventory of Dams

County	Dam Name	Dam No.	Latitude	Longitude	Dam Type	Hazard	Contact	Contact Type
Shelby	Bone Hill Lake Dam	TX00317	31°50'06"	94°06'18"	Earth	Low	Will Bridges Estate	Private
Shelby	Crystal Lake Dam	TX05105	31°58'12"	94°03'30"	Earth	Low	Mrs. O. C. Whiddon	Private
Shelby	Hudman Lake Dam	TX00313	31°56'42"	94°27'12"	Earth	Low	Noble Hudman	Private
Shelby	Julian Lake Dam	TX00316	31°53'30"	94°22'42"	Earth	Low	John C Julian	Private
Shelby	Kidd Lake Dam	TX09028	31°47'42"	94°11'48"	Earth	Low	John G. Kidd, M.D.	Private
Shelby	Lake Center Dam	TX00309	31°44'18"	94°09'36"	Earth	Significant	City Of Center	Local Govt
Shelby	Lake Center Dam	TX00309	31°44'18"	94°09'36"	Earth	Significant	City of Center	Local Govt
Shelby	Lake Timpson Dam	TX00315	31°50'42"	94°25'48"	Earth	High	Shelby Co Fwrd No.	Water Dist
Shelby	Neel Lake Dam	TX00314	31°57'00"	94°19'12"	Earth	Low	Mrs. D. S. Neel	Private
Shelby	Peddy Lake Dam	TX05100	31°54'30"	94°12'06"	Earth	Low	J. L. Peddy	Private
Shelby	Pinkston Dam	TX04355	31°42'18"	94°21'48"	Earth	Significant	City Of Center	Local Govt
Shelby	Slayden Lake No 1 Dam	TX00310	31°42'24"	94°12'42"	Earth	Low	C E Scherze	Private
Shelby	Slayden Lake No 2 Dam	TX00311	31°42'12"	94°12'12"	Earth	Low	International Paper	Private
Shelby	Valmac Lake Dam	TX05099	31°56'00"	94°13'42"	Earth	Low	Tyson Foods, Inc.	Private
Shelby	Whiddon Lake Dam	TX00319	31°58'12"	94°04'18"	Earth	Low	Mrs Chester Hill	Private
Shelby	Windham Lake Dam	TX00318	31°45'36"	94°05'12"	Earth	Low	Dr J. M. Windham	Private
Sherman	Brewer Lake Dam	TX04135	36°15'42"	101°54'24"	Earth	Low	Dow Brewer	Private
Sherman	Bryson Lake Dam	TX05624	36°23'06"	101°43'00"	Earth	Low	Bryson	Private
Sherman	Coldwater Cattle Co Lake Dam	TX04134	36°14'00"	101°46'00"	Earth	Low	Coldwater Cattle	Private
Sherman	E M Gossett Dam	TX04137	36°03'36"	101°56'18"	Earth	Low	E. M. Gossett, Jr.	Private
Sherman	Kenson Lake Dam	TX05623	36°23'54"	101°42'42"	Earth	Low	Kenson	Private
Sherman	Petty Dam	TX04136	36°03'30"	101°58'36"	Earth	Low	Troy McNeill	Private
Sherman	Pleasure Pond Dam	TX05625	36°14'06"	101°45'48"	Earth	Low	Batson	Private
Sherman	Runyan Lake Dam	TX05621	36°24'24"	101°44'06"	Earth	Low	Runyan	Private
Sherman	Stratford Feeders Reservoir	TX04133	36°18'30"	102°01'36"	Earth	Low	Stratford of Texas	Private
Smith	American Legion Club Lake Dam	TX00292	32°31'54"	95°22'12"	Earth	Low	Mary Black	Private
Smith	Amis Dam	TX06094	32°29'18"	95°29'48"	Earth	Low	W J Amis	Private
Smith	Arp Club Lake Dam	TX00274	32°15'00"	95°08'42"	Earth	Low	Arp Club Lake, Inc.	Private
Smith	Barn Lake Dam	TX06098	32°35'12"	95°24'06"	Earth	Low	H & R Block	Private
Smith	Bateman Dam	TX09063	32°31'24"	95°23'54"	Earth	Low	Randy Bateman	Private
Smith	Bell Sand Dam	TX04864	32°24'36"	95°18'54"	Earth	Low	R E Kersh	Private
Smith	Bellwood Lake Dam	TX00252	32°19'54"	95°22'06"	Earth	Significant	City of Tyler	Local Govt
Smith	Brewer Lake Dam	TX00270	32°27'30"	95°16'06"	Earth	Low	Goss Brewer	Private
Smith	Brookshire Lake Dam	TX00242	32°14'30"	95°25'48"	Earth	Low	3-B Farm	Private
Smith	Brown Lake No 1 Dam	TX00291	32°33'18"	95°15'06"	Earth	Low	Betty Williams	Private
Smith	Brown Lake No 2 Dam	TX00289	32°33'24"	95°14'30"	Earth	Low	Betty Williams	Private
Smith	Butler Lake Dam	TX00250	32°28'36"	95°33'12"	Earth	Low	Garden Valley	Private
Smith	Campbell Lake Dam	TX00306	32°36'00"	95°33'42"	Earth	Low	A. M. Campbell	Private
Smith	Club 13 Lake Dam	TX00255	32°16'48"	95°25'06"	Earth	Low	Thirteen Club, Inc.	Private
Smith	Cowan Dam	TX06087	32°10'24"	95°24'00"	Earth	Low	John Cowan	Private
Smith	Dale Dam	TX06077	32°30'18"	95°10'18"	Earth	Low	E C Dale	Private
Smith	Dodds Lake Dam	TX05104	32°09'06"	95°11'06"	Earth	Low	Ray Dood	Private
Smith	Dogwood Hollow Lake Dam	TX00276	32°17'54"	95°14'30"	Earth	Low	George Pirtle	Private
Smith	Donald Therneau Dam	TX06454	32°29'22"	95°02'57"	Earth	Low		
Smith	Federal Dam	TX00267	32°24'00"	95°19'06"	Earth	Low	Sand Hollow	Private
Smith	Fernwood Lake Dam	TX00286	32°23'54"	95°04'42"	Earth	Low	Crossley	Private
Smith	Furse Dam	TX06093	32°09'12"	95°13'24"	Earth	Low	O L Furse	Private
Smith	Garden Valley Dam	TX09035	32°28'51"	95°32'16"	Earth	Low	Garden Valley	Private

12/10/93

State of Texas Inventory of Dams								
County	Dam Name	Dam No.	Latitude	Longitude	Dam Type	Hazard	Contact	Contact Type
Smith	No. 1 Garden Valley Dam	TX09036	32°28'48"	95°32'18"	Earth	Low	Garden Valley	Private
Smith	No. 2 Garden Valley Dam	TX06366	32°28'40"	95°32'21"	Earth	Low	Garden Valley	Private
Smith	No. 3 Green Lake Dam	TX00287	32°31'42"	95°05'30"	Earth	Low	E. L. Green, III	Private
Smith	Greenbriar Lake Dam	TX00251	32°19'12"	95°22'30"	Earth	Significant	Greenbriar Lake	Private
Smith	Greys Lake Dam	TX00280	32°26'54"	95°13'54"	Earth	Low	Unknown	Private
Smith	Grove Club Dam	TX00241	32°10'30"	95°12'30"	Earth	Low	Grove Club Lake Inc	Private
Smith	Hamrick Lake Dam	TX00283	32°25'30"	95°03'18"	Earth	High	Hamrick Lake	Private
Smith	Harris Chapel Lake Dam	TX00298	32°34'24"	95°26'36"	Earth	Low	Unknown	Private
Smith	Harris Dam	TX06084	32°19'00"	95°06'30"	Earth	Low	T B Harris	Private
Smith	Hidden Hill Dam	TX00259	32°19'54"	95°23'06"	Earth	Low	Hidden Hill Lake	Private
Smith	Hide-A-Way Lake No 1 Dam	TX00261	32°29'54"	95°27'30"	Earth	High	Hide-A-Way Lake	Private
Smith	Hide-A-Way Lake No. 2 Dam	TX00295	32°30'30"	95°27'12"	Earth	Significant	Hide-A-Way Lake	Private
Smith	Hitts Lake Dam	TX00269	32°27'00"	95°18'18"	Earth	Low	James S Holley Et	Private
Smith	Holders Lake Dam	TX00285	32°24'42"	95°01'12"	Earth	Low	Elaine L. Berkeley	Private
Smith	Holiday Pines Lake Dam	TX00305	32°36'54"	95°31'54"	Earth	Low	Holiday Campgrounds	Private
Smith	Holly Tree Lake Dam	TX00288	32°30'42"	95°13'12"	Earth	Significant	Suzette D'Ayson	Private
Smith	Horseshoe Club Lake Dam	TX00275	32°20'24"	95°11'42"	Earth	Low	Horseshoe Club	Private
Smith	Horseshoe Lake North Dam	TX06382	32°32'42"	95°11'30"	Earth	Low	Richard Harvey	Private
Smith	Horseshoe Lake North Dam	TX06382	32°32'42"	95°11'30"	Earth	Low	Richard Harvey	Private
Smith	Horseshoe Lake South Dam	TX06383	32°32'42"	95°11'30"	Earth	Low	Richard Harvey	Private
Smith	House Lake Dam	TX00264	32°27'12"	95°25'24"	Earth	Low	B. L. Hause	Private
Smith	Howell Club Lake Dam	TX00282	32°25'48"	95°03'48"	Earth	High	Howell Club Lake	Private
Smith	Hunter Brush Dam	TX00248	32°29'24"	95°32'30"	Earth	Low	Hunter B Brush Et	Private
Smith	JL Williams Lake Dam	TX05964	32°28'24"	95°30'30"	Earth	Low	Jas L. Williams	Private
Smith	Jackson Lake Dam	TX04772	32°28'48"	95°33'00"	Earth	Low	Otaka Corporation	Private
Smith	Jones Lake Dam	TX00262	32°25'36"	95°25'30"	Earth	Low	Sam Jones	Private
Smith	L B Wilson Lake Dam	TX05103	32°21'00"	95°06'12"	Earth	Low	L B Wilson	Private
Smith	Lake No 1 Dam	TX00297	32°35'12"	95°25'06"	Earth	Low	Owner Unknown	Private
Smith	Lake Park Dam	TX00253	32°22'48"	95°21'06"	Earth	Low	Country Club Lake	Private
Smith	Lake Placid Dam	TX00256	32°16'36"	95°23'36"	Earth	Low	Lake Placid, Inc.	Private
Smith	Lane Dam	TX06097	32°32'42"	95°27'24"	Earth	Low	C L Lane	Private
Smith	Lenox Lake Dam	TX00271	32°23'36"	95°17'30"	Earth	Low	John Lenox	Private
Smith	Lightfoot Dam	TX06086	32°10'06"	95°12'12"	Earth	Low	Stanley A Lightfoot	Private
Smith	Lindale Club Dam	TX00293	32°33'39"	95°25'06"	Earth	Low	Lindale Club Lake	Private
Smith	Lorraine Club Lake Dam	TX00294	32°30'36"	95°22'24"	Earth	Low	Ron Wells	Private
Smith	Lost Pine Lake Dam	TX00257	32°18'54"	95°24'54"	Earth	Significant	John E. Prothro	Private
Smith	Lower Lake Dam	TX04436	32°18'54"	95°15'12"	Earth	Low	University of Texas	
Smith	Marsh Lake Dam	TX00302	32°30'18"	95°33'48"	Earth	Low	Robert Marsh	Private
Smith	Maxie Wilson Dam	TX09070	32°20'18"	95°23'18"	Earth	Significant	Maxie B. Wilson	Private
Smith	Miller Lake Dam	TX00300	32°34'12"	95°31'00"	Earth	Low	Leon Miller	Private
Smith	Mosley Lake Dam	TX00301	32°32'36"	95°34'30"	Earth	Low	Nathaniel Mosley	Private
Smith	Mud Creek Dam	TX00245	32°12'36"	95°08'42"	Earth	High	City of Tyler	Local Govt

12/10/93

State of Texas Inventory of Dams

County	Dam Name	Dam No.	Latitude	Longitude	Dam Type	Hazard	Contact	Contact Type
Smith	North Lake Dam	TX00246	32°16'30"	94°59'24"	Earth	High	City of Overton	Local Govt
Smith	Peveto Dam	TX00258	32°20'42"	95°26'30"	Earth	Low	R S Peveto	Private
Smith	Pinedale Lake Dam	TX00278	32°29'18"	95°13'48"	Earth	Significant	Pinedale Lake Corp.	Private
Smith	Pinehurst Farm Lake Dam	TX00290	32°31'42"	95°08'42"	Earth	Low	Jos Zeppa Estate	Private
Smith	Pineland Lake Dam	TX00281	32°25'12"	95°07'54"	Earth	Low	George Pirtle	Private
Smith	Piney Woods Resort Dam	TX05980	32°32'00"	95°15'06"	Earth	Low	The Great American	Private
Smith	Pinkerton Lake Dam	TX05214	32°18'18"	95°09'36"	Earth	Significant	Dr. J. T. Pinkerton	Private
Smith	Pleasant Retreat Acres Dam	TX00260	32°19'54"	95°24'18"	Earth	Low	Raymond D Payne	Private
Smith	Pleasure Acres Lake Dam	TX00277	32°18'36"	95°11'06"	Earth	High	Don K. Langston, Et	Private
Smith	Plunk Lake Dam	TX00308	32°38'42"	95°35'36"	Earth	Low	Alvin Plunk	Private
Smith	Potter Lake Dam	TX05102	32°24'00"	95°05'48"	Earth	Low	Charles Potter	Private
Smith	Powell Lake Dam	TX00263	32°23'54"	95°29'18"	Earth	Low	N. P. Powell	Private
Smith	Prairie Creek Dam	TX06025	32°29'48"	95°24'00"	Earth	Significant	Harvey Enterprises	Private
Smith	R W Denman Lake Dam	TX00273	32°18'12"	95°00'18"	Earth	Low	R W Denman	Private
Smith	Reeves Lake Dam	TX00307	32°35'36"	95°33'06"	Earth	Low	Allen G Reeves	Private
Smith	Reynolds Lake Dam	TX05101	32°32'18"	95°31'06"	Earth	Low	Dick Reynolds	Private
Smith	Russwood Acres Lake Dam	TX05889	32°16'48"	95°22'06"	Earth	Low	Russwood Acres Poa	Private
Smith	Shangri-La Lake Dam	TX00254	32°17'24"	95°16'24"	Earth	Significant	Dan C. Woldert, Et	Private
Smith	Sky Lake Dam	TX04430	32°34'06"	95°34'54"	Earth	Significant	Sky Ranches, Inc.	Private
Smith	Smith Lake Dam	TX00299	32°35'42"	95°27'18"	Earth	Low	Tom E Smith	Private
Smith	South Overton Dam	TX00247	32°16'18"	94°59'18"	Earth	Low	City Of Overton	Local Govt
Smith	Spring Lake Dam	TX00268	32°25'48"	95°18'00"	Earth	Low	Spring Lake Fishing	Private
Smith	Spring Lake Dam No. 2	TX05946	32°31'06"	95°33'30"	Earth	Low	World Challenge,	Private
Smith	Starr Lake Dam	TX00249	32°29'12"	95°35'06"	Earth	Low	Upper Sabine Swcd	Soil & Wtr
Smith	Swan Lake Dam	TX00265	32°25'42"	95°23'30"	Earth	Low	Swan Lake Club,	Private
Smith	Swan Lake Dam	TX00265	32°25'42"	95°23'30"	Earth	Low	Swan Lake Club,	Private
Smith	Timber Lake Dam	TX00279	32°29'54"	95°13'30"	Earth	Significant	B G Byars Estate	Private
Smith	Timberline Lake Dam	TX05045	32°29'42"	95°26'06"	Earth	Low	Timberline Baptist	Private
Smith	Tom Clay Lake Dam	TX00243	32°14'48"	95°25'24"	Earth	Low	Tom Clay	Private
Smith	Tomlin Lake Dam	TX00296	32°31'48"	95°25'48"	Earth	Low	E C Tomlin	Private
Smith	Tyler Pipe Industries Dam No1	TX04328	32°26'36"	95°22'18"	Earth	Low	Tyler Pipe	Private
Smith	Tyler State Park Lake Dam	TX00266	32°28'42"	95°17'54"	Earth	Significant	Texas Parks And	State
Smith	Tyler Terminal Dam	TX06042	32°22'06"	95°16'06"	Earth	Low	Texas Eastman	Private
Smith	Valley Club Lake Dam	TX00303	32°34'06"	95°32'36"	Earth	Low	Preston Southwest	Private
Smith	Van Lake Dam	TX00304	32°32'54"	95°35'18"	Earth	Low	City Of Van	Local Govt
Smith	Venum & Benard Dam	TX06096	32°19'06"	95°01'36"	Earth	Low	Venum & Benard	Private
Smith	West Lake Dam	TX06099	32°34'54"	95°24'48"	Earth	Low	H & R Block	Private
Smith	Whitehouse Dam	TX00245	32°12'42"	95°10'18"	Earth	High	City of Tyler	Local Govt
Smith	Wilson Lake Dam	TX00272	32°17'24"	95°02'24"	Earth	Low	Walker Wilson	Private
Smith	World Challenge Lake No 1 Dam	TX04435	32°30'42"	95°30'42"	Earth	Low	World Challenge,	Private
Smith	World Challenge Lake No 2 Dam	TX04434	32°30'36"	95°30'42"	Earth	Low	World Challenge,	Private
Smith	World Challenge Lake No 3 Dam	TX04431	32°30'24"	95°31'00"	Earth	Low	World Challenge,	Private
Smith	World Challenge Lake	TX04768	32°30'18"	95°30'36"	Earth	Low	World Challenge,	Private

12/10/93

State of Texas Inventory of Dams

County	Dam Name	Dam No.	Latitude	Longitude	Dam Type	Hazard	Contact	Contact Type
Smith	No 5 Dam							
Smith	Young Lake Dam	TX00284	32°25'24"	95°06'48"	Earth	Low	John Young	Private
Smith	Youth With A Mission Dam No. 4	TX04433	32°30'24"	95°30'42"	Earth	Significant	Youth With A	Private
Somervell	Arena Lake Dam	TX04129	32°05'48"	97°50'54"	Earth	Low	Flat Top Ranch	Private
Somervell	Drechsel Lake Dam	TX04132	32°06'54"	97°48'42"	Earth	Low	R H W Drechsel Sr	Private
Somervell	McCann Lake Dam	TX05212	32°17'54"	97°37'30"	Earth	Low	Tom McCann	Private
Somervell	Paluxy River Ws Scs Site 25Dam	TX05950	32°12'48"	97°50'48"	Earth	Significant	Bosque Swcd	Soil & Wtr
Somervell	Russell Lake Dam	TX04131	32°10'54"	97°47'30"	Earth	Low	Joe M. Russell	Private
Somervell	Safe Shutdown Impoundment Dam	TX04912	32°17'42"	97°47'00"	Rockfill	High	TU Electric	Pblic Util
Somervell	Shipman Dam	TX04130	32°09'18"	97°53'12"	Earth	Low	Mrs. Margaret Batts	Private
Somervell	Squaw Creek Dam	TX04627	32°17'18"	97°45'36"	Earth	High	TU Electric	Pblic Util
Somervell	Twin Arena Lake Dam	TX04128	32°06'06"	97°50'48"	Earth	Low	Allen Hollomon	Private
Starr	Alvarez Lake Dam	TX01699	26°26'42"	98°52'24"	Earth	Low	Cruz Alvarez	Private
Starr	Guerro Lake Dam	TX01698	26°27'00"	98°57'36"	Earth	Low	Jose Amado Guerro	Private
Starr	International Falcon Lake Dam	TX00024	26°33'30"	99°09'42"	Earth, Gravity	High	International	Federal
Starr	La Casita Dam	TX01702	26°19'48"	98°43'06"	Earth	High	Agricultural	Private
Starr	Lower Ellison Lake Dam	TX01701	26°27'30"	98°51'36"	Earth	Low	Estate of T. G.	Private
Starr	Mangus Lake Dam	TX05737	26°34'48"	99°06'24"	Earth	High	Almondo Pena	Private
Starr	Munoz Lake Dam	TX05738	26°29'12"	99°00'30"	Earth	Significant	Imelda G. Munoz	Private
Starr	Olmitos&Garcias Cks Wc Scs St4	TX01707	26°26'24"	98°39'42"	Earth	High	Starr County	Local Govt
Starr	Olmitos&Garcias Cks Ws Scs St1	TX01708	26°33'42"	98°37'30"	Earth	High	Starr County	Local Govt
Starr	Olmitos&Garcias Cks Ws Scs St6	TX01704	26°21'00"	98°41'36"	Earth	High	Starr County	Local Govt
Starr	Olmitos&Garcias Cks Ws Scs St7	TX01705	26°21'24"	98°44'42"	Earth	High	Starr County	Local Govt
Starr	Olmitos&Garcias Cks Ws ScsSt 5	TX01703	26°21'06"	98°41'12"	Earth	High	Starr County	Local Govt
Starr	Olmitos&Garcias Crk Ws ScsSt 2	TX01709	26°31'12"	98°38'00"	Earth	High	Starr County	Local Govt
Starr	Olmitos&Garcias Crk Ws ScsSt 3	TX01706	26°29'48"	98°38'18"	Earth	Significant	Starr County	Local Govt
Starr	TX No Name No 54 Dam	TX05739	26°24'18"	98°56'00"	Earth	Low	Unknown	Private
Starr	Upper Ellison Lake Dam	TX01700	26°27'42"	98°51'36"	Earth	Low	T. G. Ellison	Private
Stephens	A A Atkins Lake Dam	TX03643	32°54'00"	98°52'00"	Gravity	Low	A. A. Atkins	Private
Stephens	Carey Lake Dam	TX05512	32°41'12"	98°42'18"	Earth	Low	R J Carey	Private
Stephens	Conner Lake Dam	TX03632	32°42'42"	98°56'12"	Earth	Low	John Ed Conner	Private
Stephens	Conner Lake Dam	TX03632	32°42'42"	98°56'12"	Earth	Low	John Ed Conner	Private
Stephens	Crystal Falls Dam	TX03641	32°54'06"	98°53'54"	Gravity	Low	Lloyd Cleveland	Private
Stephens	Dooley Lake Dam	TX03642	32°53'18"	98°54'30"	Earth	Low	Clarence C Dooley	Private
Stephens	Glynn Wilson Dam	TX04751	32°32'12"	98°44'12"	Earth	Low	Glynn A. Wilson	Private
Stephens	Gonzales Creek Dam	TX03635	32°38'54"	98°52'06"	Earth	High	City Of	Local Govt
Stephens	Grand Lake Dam	TX03638	32°46'06"	98°52'06"	Earth	Low	Lake Grand Water	Private
Stephens	Grand Lake Dam	TX03638	32°46'06"	98°52'06"	Earth	Low	Lake Grand Water	Private
Stephens	H Graden Dye Dam	TX03629	32°34'12"	98°53'48"	Earth	Low	Pauline Dye	Private
Stephens	Hubbard Creek Dam	TX03639	32°49'42"	98°57'48"	Earth	High	West Central Texas	Pblic Util
Stephens	Humble Lake Dam	TX04429	32°55'54"	98°49'54"	Earth	Low	Dennis Hill	Private

12/10/93

State of Texas Inventory of Dams

County	Dam Name	Dam No.	Latitude	Longitude	Dam Type	Hazard	Contact	Contact Type
Stephens	J Dye Lake Dam	TX03630	32°34'36"	98°53'18"	Earth	Low	John L. Dye	Private
Stephens	J S McDowell Lake Dam	TX03625	32°32'48"	98°39'54"	Earth	Low	J. S. McDowell	Private
Stephens	JM Frambo Lake Dam	TX03637	32°38'06"	98°48'18"	Earth	Low	JM Frambo	Private
Stephens	Kelly Lake Dam	TX03628	32°44'12"	98°35'42"	Earth	Low	Jim Kelly	Private
Stephens	Lake Necessity Dam	TX03636	32°38'30"	98°45'24"	Earth	Low	Arlen G. Nowle,	Private
Stephens	Lester Clark Dam	TX03648	32°54'00"	99°00'06"	Earth	Low	Lester Clark	Private
Stephens	Monroe Veal Dam	TX03646	32°45'36"	98°42'48"	Earth	Low	Monroe Veal	Private
Stephens	Mt Pleasant Dairy Dam	TX04326	32°45'18"	98°36'36"	Earth	Low	Carrio Jo Kelley	Private
Stephens	Ohio Oil Co Lake Dam	TX03627	32°41'36"	98°41'42"	Earth	Low	Ohio Oil Co	Private
Stephens	Petroleum Corporation of Texas	TX03633	32°44'36"	98°53'54"	Gravity	Low	Petroleum	Private
Stephens	Pitzer Lake Dam	TX05513	32°46'48"	98°35'48"	Earth	Low	Phil Pitzer	Private
Stephens	Powers Dam	TX03640	32°56'00"	98°59'06"	Gravity	Low	Lloyd Cleveland	Private
Stephens	Robbins Lake Dam	TX04325	32°44'54"	98°59'12"	Earth	Low	Jake Robbins	Private
Stephens	Rogers Dam	TX03626	32°43'54"	98°40'24"	Earth	Low	Joe M Rogers	Private
Stephens	Stephens Co. Wtr Company Lake	TX03645	32°51'06"	98°39'48"	Gravity	Low	Owner Unknown	Private
Stephens	Stevens Co. Wtr Company Lake	TX03649	32°55'00"	99°02'30"	Gravity	Low	Owner Unknown	Private
Stephens	T C Fambro Dam	TX03634	32°42'36"	98°52'30"	Gravity	Low	T C Fambro & Sons	Private
Stephens	T C Fambro Dam	TX03634	32°42'36"	98°52'30"	Gravity	Low	T C Fambro & Sons	Private
Stephens	Texas Co Lake Dam No. 1	TX03631	32°36'42"	99°00'00"	Gravity	Low	Texas Co	Private
Stephens	Texas Co Lake Dam No. 2	TX03644	32°54'36"	98°50'00"	Gravity	Low	Texas Co	Private
Stephens	Union Lake Dam	TX03647	32°56'48"	98°37'06"	Earth	Low	Christie Bros	Private
Sterling	W H Reed Dam	TX04207	31°52'18"	101°04'12"	Earth	Low	N H Reed	Private
Stonewall	Aspermont Lake Dam	TX02415	33°06'30"	100°13'30"	Earth	Low	City of Aspermont	Local Govt
Stonewall	Duda Lake Dam	TX05251	33°18'36"	100°19'30"	Earth	Low	Fritz Duda	Private
Stonewall	Fred C Martin West Tank Dam	TX02417	33°02'42"	100°13'48"	Earth	Low	Fred C. Martin	Private
Stonewall	Fred Martin East Tank Dam	TX02416	33°02'42"	100°13'36"	Earth	Low	Fred C. Martin	Private
Stonewall	Homer Brinson Lake Dam	TX02423	33°19'06"	100°23'36"	Earth	Low	Homer Brinson	Private
Stonewall	Jay Pumphrey Lake Dam	TX02418	33°08'42"	100°04'54"	Earth	Low	Jay Pumphrey	Private
Stonewall	Jim Anderson Lake Dam	TX02420	33°02'48"	100°17'42"	Earth	Low	Jim Anderson Estate	Private
Stonewall	Keller Lake Dam	TX05252	33°19'12"	100°02'54"	Earth	Low	S. P. Keller	Private
Stonewall	Landreth Lake Dam	TX02422	33°18'30"	100°22'36"	Earth	Low	H L Brinson	Private
Stonewall	Leon Anderson Lake Dam	TX02421	33°03'54"	100°16'42"	Earth	Low	Mrs. Leon Anderson	Private
Stonewall	Parker Lake Dam	TX05250	33°10'06"	100°20'48"	Earth	Low	J. D. Parker	Private
Stonewall	Porter Lake Dam	TX05249	33°02'42"	100°21'18"	Earth	Low	Wayne Porter	Private
Stonewall	Wayne Porter Lake Dam	TX02419	33°03'42"	100°17'24"	Earth	Low	Wayne Porter	Private
Sutton	Dry Devils & Lowrey Ws ScsSt 3	TX02299	30°41'42"	100°41'00"	Earth	High	Edwards Plateau	Soil & Wtr
Sutton	Dry Devils & Lowrey Ws ScsSt 4	TX02300	30°41'18"	100°41'30"	Earth	High	Edwards Plateau	Soil & Wtr
Sutton	Dry Devils & Lowrey	TX02303	30°41'06"	100°37'12"	Earth	High	Edwards Plateau	Soil & Wtr

State of Texas Inventory of Dams

County	Dam Name	Dam No.	Latitude	Longitude	Dam Type	Hazard	Contact	Contact Type
Sutton	Ws ScsSt 5 Dry Devils & Lowrey	TX02301	30°41'06"	100°37'42"	Earth	High	Edwards Plateau	Soil & Wtr
Sutton	Ws ScsSt 6 Dry Devils & Lowrey	TX02309	30°36'00"	100°39'00"	Earth	High	Edwards Plateau	Soil & Wtr
Sutton	Ws ScsSt 8 Dry Devils & Lowrey	TX02304	30°40'30"	100°33'30"	Earth	High	Edwards Plateau	Soil & Wtr
Sutton	Ws ScsSt 9 Dry Devils & Lowrey	TX02305	30°38'12"	100°35'18"	Earth	High	Edwards Plateau	Soil & Wtr
Sutton	Ws ScsSt10 Dry Devils & Lowrey	TX02306	30°36'30"	100°36'18"	Earth	High	Edwards Plateau	Soil & Wtr
Sutton	Ws ScsSt11 Dry Devils & Lowrey	TX02307	30°35'36"	100°36'48"	Earth	High	Edwards Plateau	Soil & Wtr
Sutton	Ws ScsSt12 Dry Devils & Lowrey	TX02308	30°33'54"	100°37'48"	Earth	High	Edwards Plateau	Soil & Wtr
Sutton	Ws ScsSt13 Dry Devils & Lowrey	TX02302	30°38'54"	100°40'30"	Earth	High	Edwards Plateau	Soil & Wtr
Sutton	Ws ScsSt7 Fort Terrett Ranch River Dam	TX04740	30°28'12"	100°11'00"	Concrete	Low	Fort Terrett Ranch	Private
Swisher	Bill Bivens Dam	TX04179	34°31'18"	101°44'12"	Earth	Low	Bill Bivens	Private
Swisher	Byrd Gss	TX06267	34°32'24"	101°30'18"	Earth	Low	Joe Lynn Byrd	Private
Swisher	H T Copeland Dam	TX04176	34°27'42"	101°39'54"	Earth	Low	H. T. Copeland	Private
Swisher	Lake Milner Dam	TX05845	34°38'54"	101°51'24"	Earth	Low	Harvey Milner	Private
Swisher	Ray Bivens Dam	TX04180	34°33'54"	101°43'42"	Earth	Low	Ray Bivens Estate	Private
Swisher	Roy Stockett Dam	TX04178	34°26'42"	101°42'42"	Earth	Low	Roy Stockett	Private
Swisher	Singleton Lake Dam	TX05657	34°42'42"	101°46'42"	Earth	Low	D Singleton	Private
Swisher	Tule Lake Dam	TX04181	34°33'30"	101°42'30"	Earth	Significant	City Of Tulia	Local Govt
Swisher	Tulia Feedlot Dam	TX04177	34°26'42"	101°44'24"	Earth	Low	Tulia Feedlot, Inc.	Private
Tarrant	Benbrook Dam	TX00003	32°39'00"	97°27'00"	Earth	High	Corps Of	Federal
Tarrant	Benbrook Dam	TX00003	32°39'00"	97°27'00"	Earth	High	Corps Of	Federal
Tarrant	Buck Simpson Dam	TX09133	32°49'42"	92°26'24"	Earth	Low	Buck Simpson	Private
Tarrant	Carter Dam	TX09044	32°42'12"	97°30'54"	Earth	Low	Gary R. Carter, Et	Private
Tarrant	Cement Creek Dam	TX04794	32°49'42"	97°22'06"	Earth	High	Tarrant County Wcid	Water Dist
Tarrant	Cityview Lake No. 2 Dam	TX06325	32°40'42"	92°24'36"	Earth	Low	Sullivan	Private
Tarrant	Cityview Lake No. 3 Dam	TX06326	32°40'54"	92°24'36"	Earth	Low	Sdc Land Partners,	Private
Tarrant	Cramer Dam	TX09043	32°42'48"	97°32'00"	Earth, Concrete, B	Low	Jud Cramer, Et Ux	Private
Tarrant	Diamond Oaks Dam A	TX09046	32°49'32"	97°15'09"	Concrete	Low	Diamond Oaks	Private
Tarrant	Diamond Oaks Dam B	TX09047	32°49'26"	97°15'25"	Concrete	Low	Diamond Oaks	Private
Tarrant	Diamond Oaks Dam C	TX09048	32°49'11"	97°15'14"	Concrete	Low	Diamond Oaks	Private
Tarrant	Eagle Mountain Dam	TX00779	32°52'12"	97°29'48"	Earth	High	Tarrant County Wcid	Water Dist
Tarrant	East Balancing Reservoir Dam	TX05215	32°37'06"	97°12'12"	Earth	High	Tarrant County Wcid	Water Dist
Tarrant	Echo Lake Dam	TX04558	32°41'54"	97°18'48"	Earth	High	Tarrant City Public	Local Govt
Tarrant	Fosdic Lake Dam	TX04416	32°45'24"	97°15'36"	Earth	Significant	City of Fort Worth	Local Govt
Tarrant	Fosdic Lake Dam	TX04416	32°45'24"	97°15'36"	Earth	Significant	City of Fort Worth	Local Govt
Tarrant	Grapevine Dam	TX00005	32°58'00"	97°03'00"	Earth	High	Corps of	Federal
Tarrant	Haywire Lake No 1 Dam	TX00781	32°48'30"	97°31'42"	Earth	Low	Leonard Farms	Private
Tarrant	Haywire Lake No 2 Dam	TX00780	32°48'00"	97°32'18"	Earth	Significant	Leonard Enterprises	Private
Tarrant	Heritage Industrial Park Dam	TX09053	32°55'42"	97°06'12"	Earth	High	City of Grapevine	Local Govt

12/10/93

State of Texas Inventory of Dams

County	Dam Name	Dam No.	Latitude	Longitude	Dam Type	Hazard	Contact	Contact Type
Tarrant	Knapp Lake Dam	TX00782	32°50'12"	97°15'48"	Earth	High	James H. Knapp, Jr	Private
Tarrant	Lake Arlington Dam	TX00776	32°43'18"	97°11'54"	Earth	High	City of Arlington	Local Govt
Tarrant	Lake Como Dam	TX00777	32°43'36"	97°23'54"	Earth	High	City of Fort Worth	Local Govt
Tarrant	Lake Worth Dam	TX00785	32°47'30"	97°24'54"	Earth	High	City OF Fort Worth	Local Govt
Tarrant	Loughridge Lake Dam	TX00786	32°53'36"	97°21'18"	Earth	Low	R. F. Loughridge	Private
Tarrant	Luther Lake Dam	TX00778	32°42'42"	97°25'36"	Earth	High	City of Fort Worth	Local Govt
Tarrant	Marine Creek Dam	TX00784	32°49'30"	97°23'30"	Earth	High	Tarrant County Wcid	Water Dist
Tarrant	Meadows Lakes East Lake Dam	TX05790	32°50'00"	97°14'48"	Earth	Significant	Richmond Ray	Private
Tarrant	Meadows Lakes East Lake Dam	TX05790	32°50'00"	97°14'48"	Earth	Significant	Richmond Ray	Private
Tarrant	Millbrook Addition Dam	TX00787	32°45'24"	97°09'06"	Gravity	Low	Millbrook Addition	Private
Tarrant	North Side Drive Dam No 3	TX06021	32°46'18"	97°20'12"	Earth	Low	City of Fort Worth	Local Govt
Tarrant	Nutt Dam	TX05020	32°45'36"	97°19'54"	Gravity	Low	TU Electric	Pblic Util
Tarrant	Prestonwood Lake Dam	TX04791	32°46'12"	97°08'36"	Earth	Low	Eddie Cheatham	Private
Tarrant	Ridglea Cntry Club Reser No. 1	TX09113	32°42'42"	97°25'12"	Earth	Low	Ridglea Country	Private
Tarrant	Ridglea Country Club Dam	TX09003	32°41'42"	97°25'54"	Earth	High	James H. Buckley,	Private
Tarrant	Rush Creek Lake Dam	TX05782	32°44'36"	97°09'36"	Gravity	Low	Lake Interlochen	Private
Tarrant	Trigg Lake Dam	TX05801	32°51'12"	97°02'42"	Earth	Significant	Dallas - Ft Worth	Private
Tarrant	Village Creek Lake Dam	TX05781	32°45'06"	97°09'36"	Gravity	Low	Lake Interlochen	Private
Tarrant	West Balancing Reservoir Dam	TX05216	32°37'12"	97°12'30"	Earth	High	Tarrant County Wcid	Water Dist
Tarrant	Western Company TrainingLagoon	TX05780	32°51'48"	97°19'06"	Earth	Low	Western Co. Of	Private
Tarrant	White Lake Dam	TX00783	32°45'54"	97°15'24"	Earth	High	Western Federal	Private
Tarrant	Willow Creek Lake Dam	TX04796	32°41'12"	97°23'24"	Earth	High	Owner Unknown	Private
Tarrant	Woodland West Lake Dam	TX05825	32°43'54"	97°09'30"	Earth	Significant	Woodland West Lake	Private
Taylor	Billy Doan Dam	TX02708	32°21'24"	100°06'54"	Earth	Low	Billy Doan	Private
Taylor	Bluff Creek Dam	TX02690	32°06'54"	99°58'42"	Earth	Low	Betty Smith Wessels	Private
Taylor	Downing Dam	TX02689	32°05'18"	99°56'00"	Earth	Low	R. H. Galatian	Private
Taylor	Downing Dam	TX02689	32°05'18"	99°56'00"	Earth	Low	R. H. Galatian	Private
Taylor	Elmer Griffith Lake Dam	TX02700	32°28'24"	99°39'12"	Earth	Low	Stanley E. Griffith	Private
Taylor	Fairway Oaks Reservoir DamNo.2	TX05047	32°22'54"	99°45'42"	Other	Significant	Fairway Oaks Golf	Private
Taylor	Fairway Oaks Reservoir No. 1	TX09021	32°22'36"	99°45'48"	Other	Significant	Fairway Oaks Golf	Private
Taylor	Fairway Oaks Reservoir No. 3	TX09022	32°23'00"	99°45'36"	Other	Significant	Fairway Oaks Golf	Private
Taylor	Feed Lot Tank Dam	TX02695	32°21'42"	99°51'48"	Earth	Low	Abilene Cattle	Private
Taylor	Hugh Lilly Lake Dam	TX02709	32°22'24"	*****	Earth	Low	Hugh Lilly Et Al	Private
Taylor	J C Griffith Dam	TX02699	32°28'12"	99°41'12"	Earth	Low	J C Griffith	Private
Taylor	Jim Ned Creek Ws Scs Site 12A	TX02683	32°06'36"	99°39'30"	Earth	Low	Middle Clear Fork	Soil & Wtr
Taylor	Jim Ned Creek Ws Scs Site 15	TX02687	32°12'06"	99°41'36"	Earth	Significant	Middle Clear Fork	Soil & Wtr
Taylor	Jim Ned Creek Ws Scs	TX02686	32°13'36"	99°43'00"	Earth	Significant	Middle Clear Fork	Soil & Wtr

12/10/93

State of Texas Inventory of Dams

County	Dam Name	Dam No.	Latitude	Longitude	Dam Type	Hazard	Contact	Contact Type
Taylor	Site 16 Jim Ned Creek Ws Scs	TX02685	32°14'06"	99°43'24"	Earth	Significant	Middle Clear Fork	Soil & Wtr
Taylor	Site 17 Jim Ned Creek Ws Scs	TX02694	32°11'12"	99°49'12"	Earth	Low	Middle Clear Fork	Soil & Wtr
Taylor	Site 17B1 Jim Ned Creek Ws Scs	TX02682	32°05'18"	99°43'48"	Earth	Low	Middle Clear Fork	Soil & Wtr
Taylor	Site 19 Jimmie Guthrie Dam	TX09037	32°22'00"	100°03'36"	Earth	Low	Jimmy Guthrie	Private
Taylor	Lake Abilene Dam	TX02692	32°14'06"	99°53'18"	Earth	High	City Of Abilene	Local Govt
Taylor	Lake Bulger Dam	TX02691	32°09'42"	99°53'06"	Earth	Significant	J. V. Graham, Et Al	Private
Taylor	Lake Kirby Dam	TX02703	32°23'06"	99°43'42"	Earth	High	City Of Abilene	Local Govt
Taylor	Lake Lawn Dam	TX02684	32°07'42"	99°44'24"	Earth	Low	Owner Unknown	Private
Taylor	Lake Stith Dam	TX02693	32°08'00"	99°45'48"	Earth	Low	Will Smith Estate	Private
Taylor	Lytle Lake Dam	TX02705	32°26'00"	99°42'30"	Earth	High	West Texas	Pblic Util
Taylor	R J Griffith Dam	TX02702	32°27'30"	99°40'36"	Earth	Low	R. J. Griffith	Private
Taylor	Red Hill Tank Dam	TX02696	32°19'42"	99°51'30"	Earth	Low	Abilene Cattle	Private
Taylor	Senter Diversion Dam	TX09093	32°24'24"	99°47'18"	Concrete	Low	Bill Senter	Private
Taylor	Truitt Davis Lake Dam	TX02697	32°29'18"	99°47'12"	Earth	Low	Truitt Davis	Private
Taylor	Upper Pecan Bayou Ws Scs St 3	TX02688	32°14'18"	99°38'36"	Earth	Low	Middle Clear Fork	Soil & Wtr
Taylor	Upper Pecan Bayou Ws Scs St 5	TX02707	32°16'06"	99°38'24"	Earth	Low	Middle Clear Fork	Soil & Wtr
Taylor	Upper Pecan Bayou Ws ScsSt 4A	TX02706	32°15'36"	99°39'12"	Earth	Low	Middle Clear Fork	Soil & Wtr
Taylor	Valley Creek Ws Scs Site 10	TX02677	32°12'12"	100°06'12"	Earth	Low	Valley Creek Wcid	Water Dist
Taylor	Valley Creek Ws Scs Site 10	TX02677	32°12'12"	° 6'12"	Earth	Low	Valley Creek Wcid	Water Dist
Taylor	Valley Creek Ws Scs Site 11	TX02681	32°11'18"	100°05'48"	Earth	Significant	Valley Creek Wcid	Water Dist
Taylor	Valley Creek Ws Scs Site 13A	TX02680	32°09'36"	100°05'24"	Earth	Significant	Valley Creek Wcid	Water Dist
Taylor	Valley Creek Ws Scs Site 14	TX02679	32°09'00"	100°05'24"	Earth	Low	Valley Creek Wcid	Water Dist
Taylor	Valley Creek Ws Scs Site 15	TX02678	32°08'30"	100°05'24"	Earth	Low	Valley Creek Wcid	Water Dist
Taylor	Valley Creek Ws Scs Site 16	TX02672	32°07'12"	100°05'00"	Earth	Low	Valley Creek Wcid	Water Dist
Taylor	Valley Creek Ws Scs Site 17	TX02671	32°05'36"	100°05'36"	Earth	Low	Valley Creek Wcid	Water Dist
Taylor	Valley Creek Ws Scs Site 3	TX02673	32°06'30"	100°08'42"	Earth	Significant	Valley Creek Wcid	Water Dist
Taylor	Valley Creek Ws Scs Site 7	TX02676	32°12'30"	100°08'18"	Earth	Low	Valley Creek Wcid	Water Dist
Taylor	Valley Creek Ws Scs Site 8	TX02675	32°12'18"	100°08'06"	Earth	Low	Valley Creek Wcid	Water Dist
Taylor	Valley Creek Ws Scs Site 9	TX02674	32°10'24"	100°07'36"	Earth	Low	Valley Creek Wcid	Water Dist
Taylor	Woodrow Griffith Lake Dam	TX02698	32°28'06"	99°42'00"	Earth	Significant	Woodrow Griffith	Private
Taylor	Zoo Lake No. 1 Dam	TX02701	32°26'24"	99°41'42"	Earth	High	City Of Abilen	Local Govt
Taylor	Zoo Lake No. 2 Dam	TX04890	32°26'42"	99°41'42"	Earth	High	Union Pacific	Private
Terrell	Roden Lake Dam	TX02654	30°28'00"	101°49'00"	Earth	Low	J. T. Trotter,	Private

12/10/93

State of Texas Inventory of Dams

County	Dam Name	Dam No.	Latitude	Longitude	Dam Type	Hazard	Contact	Contact Type
Terrell	Sanderson Canyon Ws Scs Site 7	TX04897	30°13'48"	102°26'30"	Earth	High	Rio Grande-Pecos	Soil & Wtr
Terrell	Sanderson Canyon Ws Scs Site 9	TX04755	30°10'18"	102°24'48"	Earth	High	Rio Grande-Pecos	Soil & Wtr
Terrell	Sanderson Canyon Ws Scs Site 10	TX04910	30°11'12"	102°23'48"	Earth	High	Rio Grande-Pecos	Soil & Wtr
Terrell	Sanderson Canyon Ws Scs Site 8	TX04589	30°12'42"	102°25'30"	Earth	High	Rio Grande-Pecos	Soil & Wtr
Throckmorton	Ada Tank Dam	TX05240	33°09'30"	99°19'42"	Earth	Low	Billy Don Davis	Private
Throckmorton	Antelope Lake Dam	TX05238	33°21'18"	99°19'48"	Earth	Low	Lester Clark	Private
Throckmorton	Big Wolf Tank Dam	TX05239	33°21'24"	99°22'42"	Earth	Low	Lester Clark	Private
Throckmorton	Brown Lake Dam	TX03806	33°13'24"	99°12'30"	Earth	Low	Rob Brown	Private
Throckmorton	Cooper Lake Dam	TX03807	33°08'36"	99°06'48"	Earth	Low	Bobby Boyd	Private
Throckmorton	Elm Creek Reservoir Dam	TX03808	33°13'24"	99°21'48"	Earth	High	Throckmorton Land	Private
Throckmorton	Hugh Dickie Lake Dam	TX03802	33°00'36"	99°03'12"	Earth	Low	Hugh Dickie	Private
Throckmorton	Keeter Dam	TX03810	33°15'48"	99°05'36"	Earth	Low	J J Keeter Trust	Private
Throckmorton	Lake Throckmorton Dam	TX03805	33°10'18"	99°11'12"	Earth	High	City of	Local Govt
Throckmorton	Lake Woodson Dam	TX03803	33°01'06"	99°03'54"	Earth	High	City of Woodson	Local Govt
Throckmorton	Lambshed Tank Dam	TX05237	32°57'42"	99°18'36"	Earth	Significant	Watt Matthews	Private
Throckmorton	McKnight Lake Dam	TX03804	33°07'00"	99°05'42"	Earth	Low	Jack McKnight	Private
Throckmorton	Patterson Lake No 1 Dam	TX05242	33°13'48"	99°09'24"	Earth	Low	Dr. John Patterson	Private
Throckmorton	Patterson Lake No 2 Dam	TX05243	33°14'54"	99°08'54"	Earth	Low	Dr. John Patterson	Private
Throckmorton	Ranger Canyon Tank Dam	TX05241	33°08'36"	99°20'48"	Earth	Low	Sam Rob Davis	Private
Throckmorton	Swenson Lake Dam	TX03809	33°19'00"	99°18'36"	Earth	Low	Lester Clark	Private
Throckmorton	Texas A&M Experimental Ranch	TX03812	33°16'54"	99°12'42"	Earth	Low	Swen R. Swenson	Private
Throckmorton	Timmons Lake Dam	TX03811	33°18'30"	99°09'54"	Earth	Low	Oleta Timmons	Private
Titus	Blackmon Farms Reser No 5 Dam	TX05814	33°22'30"	94°56'18"	Earth	Low	Connecticut Gen	Private
Titus	Blackmon Farms Reser No 6 Dam	TX05815	33°22'36"	94°56'12"	Earth	Low	Connecticut Gen	Private
Titus	Blackmon Farms Reser No 7 Dam	TX05995	33°22'36"	94°56'00"	Earth	Low	Conn Gen Life Ins	Private
Titus	Blackmon Farms Reservoir No 1	TX04024	33°22'18"	95°02'00"	Earth	Low	Connecticut Gen	Private
Titus	Blackmon Farms Reservoir No 2	TX04025	33°22'24"	95°02'00"	Earth	Low	Connecticut Gen	Private
Titus	Blackmon Farms Reservoir No 3	TX05813	33°22'36"	95°01'36"	Earth	Low	Connecticut Gen	Private
Titus	Cheek Lake Dam	TX09034	33°13'24"	94°50'54"	Earth	Low	Everette G. Cheek	Private
Titus	Davis Newsom Dam	TX04014	33°07'48"	95°07'00"	Earth	Low	Owner Unknown	Private
Titus	Ellis Kelley Dam	TX04019	33°14'00"	94°58'42"	Earth	Low	Ellis-Kelley Lake	Private
Titus	Fort Sherman Dam	TX04785	33°04'30"	95°00'06"	Earth	High	Titus Co Fresh	Water Dist
Titus	John B Stephens Jr Lake A Dam	TX04012	33°05'36"	95°02'48"	Earth	Low	John B Stephens Jr	Private
Titus	John B Stephens Jr Lake B Dam	TX04011	33°05'36"	95°01'36"	Earth	Low	John B Stephens Jr	Private
Titus	John B Stephens Jr Lake Dam	TX04016	33°08'12"	95°02'18"	Earth	Low	John B Stephens Jr	Private

State of Texas Inventory of Dams

County	Dam Name	Dam No.	Latitude	Longitude	Dam Type	Hazard	Contact	Contact Type
Titus	John B Stephens Jr. Dam	TX04020	33°10'42"	94°56'12"	Earth	Significant	Dr. and Mrs. J.	Private
Titus	John E Baldwin Dam	TX04026	33°15'36"	95°04'12"	Earth	Low	John E. Baldwin	Private
Titus	John May Dam No. 1	TX04015	33°10'48"	95°00'06"	Earth	Significant	Fred Allen	Private
Titus	John May Dam No. 2	TX06389	33°10'54"	95°00'06"	Earth	Significant	Fred Allen	Private
Titus	Kenneth Travis Lake Dam	TX04023	33°08'48"	94°49'48"	Earth	Low	Kenneth Travis	Private
Titus	Lake Tankersley Dam	TX04017	33°10'06"	95°00'48"	Earth	High	City of Mount	Local Govt
Titus	Mankins Dam	TX06289	33°17'42"	95°05'06"	Earth	Low	Mrs. Eugene Mankins	Private
Titus	Melody Lake Dam	TX05179	33°12'12"	94°56'12"	Earth	Low	M Langston	Private
Titus	Monticello Dam	TX04013	33°04'48"	95°02'36"	Earth	High	TU Electric	Public Uty
Titus	New City Lake Dam	TX04018	33°11'18"	94°58'42"	Earth	High	City of Mount	Local Govt
Titus	Old City Lake Dam	TX04021	33°10'54"	94°58'36"	Earth	High	City of Mount	Local Govt
Titus	Redfearn GSS	TX06290	33°16'00"	94°57'00"	Earth	Low	Joe Redfearn	Private
Titus	S E Lee Dam	TX04022	33°12'18"	94°50'12"	Earth	Low	S E Lee	Private
Titus	Sadlin Lake Dam	TX05182	33°05'12"	94°56'06"	Earth	Low	Bob Sandlin	Private
Titus	Stephens Lake No 1 Dam	TX05180	33°07'54"	94°55'42"	Earth	Low	J. Stephens	Private
Titus	Stephens Lake No 2 Dam	TX05181	33°07'42"	94°55'18"	Earth	Low	J. Stephens	Private
Titus	Swauano Creek Dam	TX04357	33°02'36"	94°50'00"	Earth	High	Southwestern	Public Uty
Titus	Swearingen Dam	TX09061	33°09'24"	94°57'18"	Earth	Low	Curtis Swearingen	Private
Tom Green	Bell Street Dam	TX03140	31°27'12"	100°24'48"	Gravity	Low	City of San Angelo	Local Govt
Tom Green	Ben Ficklin Dam	TX04415	31°24'48"	100°26'30"	Gravity	Significant	City of San Angelo	Local Govt
Tom Green	City of San Angelo Sewage Pond	TX03134	31°29'42"	100°19'48"	Earth	Low	City of San Angelo	Local Govt
Tom Green	City of San Angelo Sewage Pond	TX03134	31°29'42"	100°19'48"	Earth	Low	City of San Angelo	Local Govt
Tom Green	Erwin-Jordan Dam	TX03142	31°31'12"	100°15'48"	Gravity	Low	Mrs Nelson Erwin-J	Private
Tom Green	Jeschke Dam	TX03141	31°32'00"	100°08'12"	Buttress	Low	Billy Joe & June	Private
Tom Green	Johnson Dam No. 1	TX03132	31°27'48"	100°22'00"	Gravity	Low	J. Gordon McGill	Private
Tom Green	Johnson Dsam No. 2	TX03137	31°27'30"	100°25'54"	Buttress	Low	City of San Angelo	Local Govt
Tom Green	Kaase Dam	TX03133	31°29'06"	100°19'06"	Buttress	Low	City of San Angelo	Local Govt
Tom Green	Kenneth Brown No 1 Dam	TX03144	31°32'36"	100°36'54"	Earth	Low	Kenneth W Brown	Private
Tom Green	Krall Dam	TX03143	31°33'54"	100°15'18"	Gravity	Low	Hayward Krall &	Private
Tom Green	Lone Wolf Dam	TX03136	31°26'48"	100°25'30"	Buttress	Low	City of San Angelo	Local Govt
Tom Green	Metcalfe Dam	TX03138	31°24'00"	100°26'36"	Buttress	Low	City of San Angelo	Local Govt
Tom Green	Nasworthy Dam	TX03139	31°23'18"	100°28'42"	Earth	High	City of San Angelo	Local Govt
Tom Green	O C Fisher Dam	TX00012	31°28'00"	100°29'00"	Earth	High	Corps of	Federal
Tom Green	Ripple Dam	TX03130	31°19'42"	100°36'54"	Buttress	Low	Henry J Ripple Et	Private
Tom Green	San Angelo Fish Hatchery Dam	TX06380	31°24'00"	100°26'36"	Earth	Low	Texas Parks and	State
Tom Green	Stoker Lake Dam	TX05151	31°34'48"	100°11'12"	Earth	Low	Guy Stoker	Private
Tom Green	Twin Buttes Dam	TX00022	31°22'36"	100°32'00"	Earth	High	Bureau of	Federal
Tom Green	W T Schneider Dam	TX06238	31°32'54"	100°07'36"	Earth	Low	W T Schneider	Private
Tom Green	Whitehead Dam	TX03135	31°15'06"	100°15'06"	Earth	Low	Whitehead	Private
Tom Green	Wilbur Carr Brown Dam	TX06237	31°32'00"	100°40'24"	Earth	Low	Wilbur Carr Brown	Private
Tom Green	Willow Creek WS SCS Site 2 Dam	TX04782	31°37'18"	100°14'48"	Earth	Low	Tom Green SWCD	Soil,WtrCD
Tom Green	Willow Creek WS SCS Site Dam 1	TX04781	31°38'06"	100°14'36"	Earth	Low	Tom Green SWCD	Soil,WtrCD
Tom Green	XQZ Lake Dam	TX03131	31°18'48"	100°33'30"	Earth	Low	XQZ Ranch	Private

12/10/93

State of Texas Inventory of Dams								
County	Dam Name	Dam No.	Latitude	Longitude	Dam Type	Hazard	Contact	Contact Type
Travis	Apache Lake Dam	TX05955	30°23'00"	97°55'18"	Earth	High	Resort Properties	Private
Travis	Arboretum Stormwater Det Pond	TX05955	30°23'24"	97°45'00"	Earth, RCC	High	Trammell Crow	Private
Travis	Austin Aguaplex Lake Dam	TX06320	30°04'30"	97°43'00"	Earth	Low	Aguaplex, Inc	Private
Travis	Briarcliff Dam No. 1	TX09101	30°23'36"	98°03'00"	Earth	Low	Briarcliff Property	Private
Travis	Briarcliff Dam No. 2	TX09102	30°23'48"	98°02'54"	Earth	Significant	Briarcliff Property	Private
Travis	Briarcliff Dam No. 3	TX09103	30°23'54"	98°02'42"	Earth	Significant	Briarcliff Property	Private
Travis	Briarcliff Dam No. 4 (Loch Les)	TX09100	30°24'12"	98°02'36"	Earth	Low	Briarcliff Property	Private
Travis	Briarcliff Dam No. 5	TX09104	30°24'30"	98°02'36"	Earth	Low	Briarcliff Property	Private
Travis	Capitol Cattle Co Lake No 3 Dm	TX05140	30°10'06"	97°40'42"	Earth	Low	Capitol Cattle	Private
Travis	Cavness Lake Dam	TX05057	30°24'48"	97°31'42"	Earth	Low	Mr. Cavness	Private
Travis	Chimneyhill Stormwater Holding	TX06445	30°19'42"	97°38'54"	Earth	Low	Chimneyhill HOA	Private
Travis	Clarence Washington Farm Dam	TX04320	30°09'54"	97°33'18"	Earth	Significant	Clarence Washington	Private
Travis	Crystal Falls Gold Course Lowe	TX06419	30°32'24"	97°52'24"	Earth	Low	City of Leander	Local Govt
Travis	Crystal Falls Golf Course Uppe	TX06418	30°32'36"	97°52'54"	Earth	Significant	City of Leander	Local Govt
Travis	Decker Creek Dam	TX01089	30°17'06"	97°35'48"	Earth	High	City of Austin	Local Govt
Travis	Heep Lake Dam	TX01085	30°06'18"	97°47'30"	Earth	Low	Minnie Bell Heep	Private
Travis	Hidden Lake Dam	TX04413	30°26'06"	97°47'30"	Earth	High	Ann McCulloch	Private
Travis	Hohmann Lake Dam	TX05061	30°06'30"	97°47'42"	Earth	Low	Minnie Bell Heep	Private
Travis	Hurst Creek Dam No. 1	TX06337	30°21'06"	97°59'12"	Earth	Low	Lakeway Company	Private
Travis	Jenkins and White Pond Dam	TX01084	30°08'30"	97°38'18"	Earth	Low	Robert E Jenkins-Dr	Private
Travis	Jenkins and White Pond Dam	TX01084	30°08'30"	97°38'18"	Earth	Low	Robert E Jenkins-Dr	Private
Travis	Lake Bluebonnet Dam No. 1	TX06369	30°20'00"	97°36'36"	Earth	Low	Lexington	Private
Travis	Longhorn Dam	TX01088	30°15'00"	97°42'48"	Earth, Gravity	Significant	City of Austin	Local Govt
Travis	Mansfield Dam	TX01087	30°23'30"	97°54'24"	Earth, Grvty, Roc	High	Lower Colorado	River Auth
Travis	Nameless Valley Ranch Dam No 1	TX05986	30°31'48"	97°55'00"	Earth	High	Seventh Day	Private
Travis	North Loop Detention Dam No. 1	TX05956	30°24'42"	97°43'36"	RCC, Earth	High	Trammell Crow	Private
Travis	North Loop Detention Dam No. 2	TX05957	30°24'36"	97°43'12"	Earth	High	Trammell Crow	Private
Travis	Raesz Lake Dam	TX05058	30°23'48"	97°30'54"	Earth	Low	Robert Raesz	Private
Travis	Sellers Lake Dam	TX05059	30°18'12"	97°27'30"	Earth	Low	Logan Sellers	Private
Travis	Spring Lake Dam	TX09008	30°26'24"	97°47'36"	Earth	Low	Northwest Travis	Public Uty
Travis	Stewart Lake Dam	TX05060	30°10'12"	97°40'24"	Earth	Significant	Arvin A. Stewart	Private
Travis	TX No Name No 9 Dam	TX05063	30°05'30"	97°47'30"	Earth	Low	Unknown	Private
Travis	TX No Name No 8 Dam	TX05056	30°22'48"	97°36'18"	Earth	Low	Unknown	Private
Travis	TX-No Name No 10 Dam	TX05064	30°05'30"	97°47'12"	Earth	Low	Unknown	Private
Travis	Tom Miller Dam	TX01086	30°17'42"	97°47'12"	Concrete,	High	City of Austin	Local Govt
Travis	Valley View Village Lake Dam	TX09071	30°14'42"	97°53'24"	Earth	Low	Valley View Village	Private
Trinity	Adams Lake Dam	TX00506	31°00'30"	95°18'18"	Earth	Low	Henry C. Adams	Private
Trinity	Haralson Lake Dam	TX00517	30°55'36"	95°22'54"	Earth	Low	Betty Tidwell	Private

State of Texas Inventory of Dams

County	Dam Name	Dam No.	Latitude	Longitude	Dam Type	Hazard	Contact	Contact Type
Trinity	Haynes Lake Dam	TX00501	30°55'48"	95°09'06"	Earth	Low	J G Haynes	Private
Trinity	Horseshoe Lake Dam	TX00515	30°55'54"	95°19'54"	Earth	High	Westwood Shores,	Private
Trinity	Huntly Millar Lake Dam	TX00500	30°59'54"	95°17'30"	Earth	Low	Huntly Millar	Private
Trinity	Lake Dawson Dam	TX00507	31°00'12"	95°17'18"	Earth	Low	P H Dawson	Private
Trinity	Lake Jennifer	TX00499	30°58'48"	95°24'00"	Earth	Low	Lake Jennifer Trust	Private
Trinity	Lake Pennington Dam	TX00505	31°10'24"	95°11'06"	Earth	Low	W V Vietti	Private
Trinity	Lower Lake Avery Dam	TX00504	31°02'42"	95°07'48"	Earth	Significant	Margarite Avery	Private
Trinity	Mill Pond Dam	TX00498	30°57'54"	95°22'42"	Earth	Significant	Texas Long Leaf	Private
Trinity	Price Lake Dam	TX05156	31°04'36"	95°00'54"	Earth	Low	J. V. Price Estate	Private
Trinity	Rice Lake Dam	TX00502	31°01'48"	95°07'12"	Earth	Low	Dr. R. D. Rice	Private
Trinity	Saron Lake NO 2 Dam	TX00509	31°00'54"	95°15'54"	Earth	Low	Corbin J Robertson	Private
Trinity	Saron Lake NO 3 Dam	TX00510	31°01'06"	95°16'06"	Earth	Low	Corbin J Robertson	Private
Trinity	Saron Lake NO 4 Dam	TX00511	31°01'24"	95°16'12"	Earth	Low	Corbin J Robertson	Private
Trinity	Saron Lake NO 4 Dam	TX00511	31°01'24"	95°16'12"	Earth	Low	Corbin J Robertson	Private
Trinity	Saron Lake No 1 Dam	TX00508	31°00'30"	95°15'42"	Earth	Low	Corbin J Robertson	Private
Trinity	Saron Lake No 6 Dam	TX00512	31°01'18"	95°15'36"	Earth	Low	Corbin J Robertson	Private
Trinity	Saron Lake No 7 Dam	TX00513	31°00'54"	95°15'18"	Earth	Low	Corbin J Robertson	Private
Trinity	Sentell Lake Dam	TX00497	30°57'30"	95°23'54"	Earth	Low	H. W. Madeley	Private
Trinity	Thorton Lake Dam	TX00516	30°56'12"	95°24'24"	Earth	Low	O O Thornton	Private
Trinity	Upper Lake Avery Dam	TX00503	31°02'54"	95°07'54"	Earth	Significant	Margarite Avery	Private
Trinity	Westwood Lake Dam	TX00514	30°56'42"	95°20'06"	Earth	Low	Westwood Shores,	Private
Tyler	Allison Lake Dam	TX03771	30°45'12"	94°19'00"	Earth	Low	Harold E Allison	Private
Tyler	Amanda Lake Dam	TX03774	30°53'18"	94°23'54"	Earth	Low	V. Haralson, ET AL	Private
Tyler	Barclay Lake Dam	TX03761	30°44'12"	94°26'36"	Earth	Low	Dan Collie	Private
Tyler	Big Lake Dam	TX03753	30°41'42"	94°25'18"	Earth	Low	Richardson	Private
Tyler	Birdwell Lake Dam	TX03772	30°46'36"	94°20'12"	Earth	Significant	David and Norma	Private
Tyler	Boykin Lake Dam	TX03751	30°43'24"	94°26'54"	Earth	High	Burwell F. Boykin	Private
Tyler	Boykin Lake Dam No 1	TX03750	30°42'30"	94°25'54"	Earth	Low	Burwell F. Boykin	Private
Tyler	Clemmons Lake Dam	TX04248	30°43'36"	94°24'54"	Earth	Significant	Morris C. Clemmons	Private
Tyler	Drakes Branch Lake Dam	TX03764	30°39'54"	94°16'48"	Earth	Low	Unknown	Private
Tyler	East Lake Dam	TX03754	30°42'00"	94°25'18"	Earth	Low	Richardson	Private
Tyler	Electro Lake Dam	TX03762	30°43'36"	94°26'54"	Earth	Low	Dorothy Rawls	Private
Tyler	Forest Lake Dam	TX03770	30°47'48"	94°24'30"	Earth	High	Joseph C. Nichols,	Private
Tyler	Frog Pond Lake Dam	TX03775	30°53'12"	94°23'42"	Earth	Low	Mrs. F. E. Wyche	Private
Tyler	George Lake Dam	TX05816	30°35'54"	94°10'12"	Earth	Low	Kenneth &	Private
Tyler	Myatt Lake Dam	TX03749	30°34'48"	94°23'12"	Earth	Low	Tyler County	Local Govt
Tyler	Jeko Lake Dam	TX03767	30°50'12"	94°32'48"	Earth	Low	U.S. Plywood	Private
Tyler	Josiah Wheat Lake Dam	TX03768	30°47'42"	94°27'18"	Earth	Significant	Josiah Wheat	Private
Tyler	Lake Camelot Dam	TX04491	30°40'00"	94°25'30"	Earth	Low	Ivanhoe Property	Private
Tyler	Lake Charmaine Dam	TX03755	30°40'18"	94°24'12"	Earth	Significant	Ivanhoe Property	Private
Tyler	Lake Galahad Dam	TX03757	30°40'30"	94°25'12"	Earth	Significant	Ivanhoe Property	Private
Tyler	Lake Ivanhoe Dam	TX04492	30°41'06"	94°23'54"	Earth	Significant	Ivanhoe Property	Private
Tyler	Lake Jackson Dam	TX09065	30°47'06"	94°10'12"	Earth	High	Micky Reily	Private
Tyler	Lake Tejas Dam	TX03773	30°54'06"	94°24'18"	Earth	Significant	Colmesneil School	Local Govt
Tyler	Lake Tristan Dam	TX03756	30°41'06"	94°24'30"	Earth	Significant	Ivanhoe Property	Private
Tyler	Magnolia Hills Lake Dam	TX03769	30°46'42"	94°28'30"	Earth	Low	Allan Shivers	Private
Tyler	Masterson Lake Dam	TX03759	30°41'00"	94°23'12"	Earth	Low	Reed Ranch	Private
Tyler	Phillips Lake Dam	TX03760	30°42'42"	94°23'48"	Earth	Low	Harvey Phillips	Private
Tyler	Reid Lake Dam	TX03758	30°43'18"	94°24'48"	Earth	Low	Aubrey T Railroad	Private
Tyler	Spurlock Lake Dam	TX03765	30°40'12"	94°22'24"	Earth	Low	Elton L Spurlock	Private

12/10/93

State of Texas Inventory of Dams

County	Dam Name	Dam No.	Latitude	Longitude	Dam Type	Hazard	Contact	Contact Type
Tyler	Sutton Lake Dam	TX03763	30°42'12"	94°26'54"	Earth	Low	H G Sutton	Private
Tyler	Town Bluff Dam	TX00015	30°47'00"	94°10'00"	Other	High	Corps of	Federal
Tyler	Twin Lakes Dam	TX03766	30°42'54"	94°27'00"	Earth	Low	Wood Fain	Private
Tyler	West Lake Dam	TX03752	30°42'00"	94°25'30"	Earth	Low	Richardson	Private
Upshur	Allen Lake Dam	TX05701	32°45'48"	95°01'54"	Earth	Low	James D. Allen	Private
Upshur	Bane Lake Dam	TX05716	32°44'48"	95°07'00"	Earth	Low	George Bane	Private
Upshur	Barton Lake Dam	TX03735	32°42'12"	94°52'18"	Earth	Low	L. L. Berry	Private
Upshur	Beard Lake Dam	TX03736	32°50'54"	94°49'12"	Earth	Low	David Beard	Private
Upshur	Big Sandy Dam	TX03723	32°34'54"	95°07'06"	Earth	Low	Missouri Pacific	Private
Upshur	Brawley Lake Dam	TX03734	32°38'18"	94°49'00"	Earth	Low	G. H. Brawley	Private
Upshur	Dixon Farms Lake Dam	TX04242	32°37'12"	94°50'48"	Earth	Low	W. L. Dixon	Private
Upshur	Dixon Lake Dam	TX05696	32°39'24"	94°48'48"	Earth	Low	W. L. Dixon	Private
Upshur	Duffey Lake Dam	TX05709	32°45'18"	94°46'30"	Earth	Low	H W Duffey	Private
Upshur	Elwood Club Lake Dam	TX03740	32°53'48"	95°07'42"	Earth	Low	Elwood Club Lake	Private
Upshur	Ewell Lake Dam	TX05705	32°50'30"	94°57'00"	Earth	Low	A. F. Ewell Estate	Private
Upshur	Ferguson Lake Dam	TX03737	32°47'30"	94°42'30"	Earth	Low	Minnie Ferguson	Private
Upshur	Gamage Dam	TX09106	32°39'24"	94°51'42"	Earth	Significant	Mr. and Mrs. Z. R.	Private
Upshur	Gladewater Hunt&Fish Club Dam	TX03722	32°35'12"	95°00'42"	Earth	Low	Gladewater Hunt &	Private
Upshur	Glenwood Acres Park Lake Dam	TX09118	32°38'54"	94°49'00"	Earth	Low	Glenwood Acres	Private
Upshur	Harris Lake Dam	TX03741	32°52'42"	95°03'54"	Earth	Low	Gerald W. Turner	Private
Upshur	Henderson Lake Dam	TX05702	32°45'12"	95°02'24"	Earth	Low	Luther Henderson	Private
Upshur	Joe Reed Pond Dam	TX05931	32°53'00"	94°52'00"	Earth	Low	Joe Reed	Private
Upshur	Lake Gladewater Dam	TX03725	32°33'18"	94°57'30"	Earth	High	City of Gladewater	Local Govt
Upshur	Lake Loma Dam	TX03721	32°35'18"	95°04'18"	Earth	Low	Ambassador College	Private
Upshur	Landers Lake Dam	TX05713	32°35'42"	94°50'48"	Earth	Low	Charles L. Brown	Private
Upshur	Lester Lake Dam	TX05698	32°39'12"	94°47'06"	Earth	Low	Edith Lester	Private
Upshur	Lindsey Lake Dam	TX03731	32°42'48"	94°57'48"	Earth	Significant	Elliot Dean	Private
Upshur	Longview Big Sandy Dam	TX04404	32°34'18"	95°05'00"	Buttress	Low	City of Longview	Local Govt
Upshur	Lower Raintree Lake Dam	TX03739	32°46'06"	95°07'48"	Earth	High	Rainbow Development	Private
Upshur	Machen Lake Dam	TX05706	32°46'54"	94°59'30"	Earth	Low	Chester Machen	Private
Upshur	McClellan Lake Dam	TX05693	32°40'18"	94°52'00"	Earth	Low	Richard McClellan	Private
Upshur	Medley Lake Dam	TX03724	32°42'48"	95°05'48"	Earth	Low	Sherman B. Medley	Private
Upshur	Messner Lake Dam	TX03727	32°39'48"	94°52'42"	Earth	Significant	Textar Corporation	Private
Upshur	North Lake Dam	TX04241	32°38'36"	94°49'42"	Earth	Low	Glenwood Acres	Private
Upshur	Nunn Lake Dam	TX03730	32°40'36"	94°53'48"	Earth	Low	William Oates	Private
Upshur	Owens Lake Dam	TX05695	32°40'06"	94°50'24"	Earth	Low	Jesse Owens	Private
Upshur	Renshaw Lake Dam	TX05700	32°35'36"	95°01'54"	Earth	Low	James Renshaw	Private
Upshur	Reynolds Lake Dam	TX05699	32°37'00"	95°01'24"	Earth	Low	A. B. Reynolds	Private
Upshur	Russell Lake Dam	TX05708	32°50'00"	94°51'30"	Earth	Low	G. Mark Russell	Private
Upshur	Safady Lake Dam	TX03729	32°43'30"	94°59'06"	Earth	High	Ms.. Anita Gertrude	Private
Upshur	Sheltons Lake Dam	TX03728	32°41'48"	94°53'30"	Earth	Low	Horace F Rogers ET	Private
Upshur	Sonny Oate Lake NO 2 Dam	TX05720	32°39'36"	94°55'42"	Earth	Low	Sonny Oats	Private
Upshur	Sonny Oats Lake No 1 Dam	TX05719	32°39'30"	94°55'30"	Earth	Low	Sonny Oats	Private
Upshur	South Twin Lakes Dam	TX03732	32°39'48"	94°55'24"	Earth	Low	Gilmer Boating &	Private
Upshur	Stroman Lake Dam	TX05715	32°35'36"	94°56'12"	Earth	Low	Dean Stroman	Private
Upshur	Upper Raintree Lake Dam	TX03738	32°45'48"	95°07'36"	Earth	High	Rainbow Development	Private
Upshur	Upwood Lake Dam	TX06034	32°52'54"	97°09'00"	Earth	Low	Unknown	Private

State of Texas Inventory of Dams

County	Dam Name	Dam No.	Latitude	Longitude	Dam Type	Hazard	Contact	Contact Type
Upshur	West Lake Dam	TX037333	32°38'30"	95°40'06"	Earth	Low	Glenwood Acres	Private
Upton	Mc Elroy Reservoir Dam	TX04175	31°31'30"	102°15'42"	Earth	Low	Gulf Oil	Private
Uvalde	Arnold Crossing Dam	TX04170	29°37'12"	100°00'42"	Buttress	Low	Uvalde County	Local Govt
Uvalde	Carter Lake Dam	TX05143	29°11'12"	99°44'00"	Earth	Low	Carter, Thomas L.	Private
Uvalde	Corder Lake Dam	TX04155	29°09'54"	99°37'12"	Earth	Low	Elizabeth Corder	Private
Uvalde	County Line Tank Dam	TX04149	29°05'12"	99°44'48"	Earth	Low	J. R. Lee	Private
Uvalde	Coyote Lake Dam	TX06439	29°11'00"	99°26'00"	Earth	Low	R. J. Nunley Estate	Private
Uvalde	Frank Kincaid Lake No 1 Dam	TX04154	29°07'36"	99°34'06"	Earth	Low	Frank Kincaid	Private
Uvalde	Garwood Lake Dam	TX04148	29°06'18"	99°32'06"	Earth	Low	Jewell Garwood	Private
Uvalde	Hoag Dam	TX04163	29°10'12"	99°45'48"	Buttress	Low	Uvalde County	Local Govt
Uvalde	K-Bar Ranch Lake Dam	TX04372	29°29'00"	99°29'24"	Gravity	Low	Mark K. McCullough	Private
Uvalde	Kincaid Lake No 2 Dam	TX04150	29°07'36"	99°38'24"	Earth	Low	Frank Kincaid	Private
Uvalde	Leona River WS SCS Site No. 1	TX06456	29°16'12"	99°50'00"	Earth,Rockfill	High	Nueces-Frio-Sabinal	Soil,WtrCD
Uvalde	Leona River WS SCS Site No. 2A	TX06457	29°17'00"	99°48'54"	Earth, Rockfill	High	Nueces-Frio-Sabinal	Soil,WtrCD
Uvalde	Leona River WS SCS Site No.3	TX06458	29°17'42"	99°45'54"	Earth	High	Nueces-Frio-Sabinal	Soil,WtrCD
Uvalde	McDaniels Dam	TX04164	29°08'30"	99°52'24"	Earth	Low	C A McDaniels	Private
Uvalde	Nelson Lake Dam	TX04167	29°16'00"	99°24'42"	Earth	Low	S. G. Nelson Estate	Private
Uvalde	Nunley Lake No 1 Dam	TX04146	29°11'30"	99°25'06"	Earth	Low	R. J. Nunley Estate	Private
Uvalde	Nunley Lake No. 2 Dam	TX04147	29°11'30"	99°24'48"	Earth	Low	R. J. Nunley Estate	Private
Uvalde	Palmer Dam	TX04158	29°05'42"	99°45'48"	Earth	Low	Ruby Palmer	Private
Uvalde	Palmer Tank Dam	TX04157	29°06'54"	99°47'00"	Earth	Low	Ruby Palmer	Private
Uvalde	Reagan Dam	TX04166	29°15'48"	99°32'00"	Earth	Low	W C Reagan	Private
Uvalde	Reagan Lake Dam	TX04156	29°14'48"	99°30'42"	Earth	Low	W C Reagan	Private
Uvalde	Rehm Lake Dam	TX04145	29°10'30"	99°26'42"	Earth	Low	Al Rehm Estate	Private
Uvalde	Smith Dam	TX04160	29°07'18"	99°58'36"	Earth	Low	W. H. Smyth, Jr.,	Private
Uvalde	Smyth Dam	TX04162	29°07'54"	99°58'48"	Earth	Low	Joe G. Smyth & Mrs.	Private
Uvalde	Smyth Lake Dam	TX04159	29°05'42"	99°57'06"	Earth	Low	W. H. Smyth, Jr.,	Private
Uvalde	Thompson Tank Dam	TX04161	29°09'00"	99°55'24"	Earth	Low	Jean Debona Dulling	Private
Uvalde	Utopia Park Lake Dam	TX04169	29°36'48"	99°31'54"	Earth	Low	City of Utopia	Local Govt
Uvalde	Uvalde Rock Asphalt Co Dam	TX04144	29°10'36"	100°01'24"	Buttress	Low	Uvalde Rock Asphalt	Private
Uvalde	V-Bar Lake No 1 Dam	TX04152	29°09'48"	99°38'12"	Earth	Low	V-Bar Ranches	Private
Uvalde	V-Bar Lake No 2 Dam	TX04151	29°09'54"	99°39'42"	Earth	Low	Southwest Livestock	Private
Uvalde	Valdina Farms Dam	TX04168	29°28'12"	99°24'42"	Earth	Low	Virgil Boll	Private
Uvalde	White Company Lake Dam	TX04142	29°10'54"	100°01'54"	Buttress	Low	R. L. White Company	Private
Uvalde	Williams Lake No 1 Dam	TX04373	29°34'30"	99°56'48"	Earth	Low	E F Williams	Private
Uvalde	Williams Lake No 2 Dam	TX04374	29°34'24"	99°56'12"	Earth	Low	E F Williams	Private
Uvalde	Williams Lake No 3 Dam	TX04375	29°34'30"	99°55'42"	Earth	Low	E F Williams	Private
Uvalde	Willingham Lake Dam	TX04165	29°17'42"	99°49'06"	Earth	Low	J. E. Willingham,	Private
Val Verde	Altizer Dam	TX06301	29°26'00"	100°50'24"	Earth	Low	Altizer Estate	Private
Val Verde	Gillis East Lake Dam	TX05380	29°40'06"	101°04'30"	Earth	Low	Gillis Ranch	Private
Val Verde	Gillis West Lake Dam	TX05376	29°40'06"	101°05'24"	Earth	Low	Gillis Ranch	Private
Val Verde	Horseshoe Lake Dam	TX06440	29°21'42"	100°56'54"	Earth	Low	Rio Bravo, Inc.	Private

12/10/93

State of Texas Inventory of Dams

County	Dam Name	Dam No.	Latitude	Longitude	Dam Type	Hazard	Contact	Contact Type
Val Verde	International Amistad Dam	TX02296	29°27'00"	101°03'30"	Earth, Concrete	High	International	Federal
Val Verde	Moody Lake Dam	TX05375	29°35'30"	100°50'06"	Earth	Low	W.L. Moody	Private
Val Verde	Upper Twin Lake Dam	TX06441	29°21'48"	100°57'06"	Earth	Significant	Rio Bravo, Inc.	Private
Van Zandt	Alexander Lake Dam	TX02793	32°25'48"	95°50'42"	Earth	Low	J C Alexander	Private
Van Zandt	Barlow Lake Dam	TX05919	33°42'30"	95°41'12"	Earth	Low	Clifford Barlow	Private
Van Zandt	Bass Lake Dam	TX02804	32°22'24"	95°35'12"	Earth	Low	Owner Unknown	Private
Van Zandt	Big Lake Dam	TX02836	32°37'30"	95°41'24"	Earth	Low	Industrial	Private
Van Zandt	Bobbitt Lake Dam	TX02824	32°35'00"	96°03'00"	Earth	Low	Bobbitt	Private
Van Zandt	Callaway Lake Dam	TX02851	32°39'30"	95°56'36"	Earth	Low	M M Callaway	Private
Van Zandt	Callender Lake Dam	TX02800	32°21'18"	95°41'30"	Earth	High	Callender Lake	Private
Van Zandt	Canton Old City Lake Dam	TX04400	32°33'30"	95°52'18"	Earth	High	City of Canton	Local Govt
Van Zandt	Cantrell Lake Dam	TX02805	32°27'42"	95°37'36"	Earth	Low	L. M. Cantrell	Private
Van Zandt	Cedar Creek WS SCS Site 101 Dm	TX02825	32°39'30"	96°04'12"	Earth	Significant	Kaufman-Van Zandt	Soil,WtrCD
Van Zandt	Cedar Creek WS SCS Site 102 Dm	TX02826	32°40'48"	96°02'42"	Earth	Low	Kaufman-Van Zandt	Soil,WtrCD
Van Zandt	Cedar Creek WS SCS Site 103 Dm	TX02827	32°40'30"	96°01'18"	Earth	Low	Kaufman-Van Zandt	Soil,WtrCD
Van Zandt	Cedar Creek WS SCS Site 104 Dm	TX02848	32°39'48"	95°59'48"	Earth	Significant	Kaufman-Van Zandt	Soil,WtrCD
Van Zandt	Cedar Creek WS SCS Site 105 Dm	TX02828	32°39'06"	96°00'30"	Earth	Low	Kaufman-Van Zandt	Soil,WtrCD
Van Zandt	Cedar Creek WS SCS Site 105A D	TX02829	32°37'42"	96°01'54"	Earth	Low	Kaufman-Van Zandt	Soil,WtrCD
Van Zandt	Cedar Creek WS SCS Site 109 Dm	TX02820	32°35'24"	96°01'48"	Earth	Low	Kaufman-Van Zandt	Soil,WtrCD
Van Zandt	Cedar Creek WS SCS Site 110 Dm	TX02821	32°35'42"	96°03'30"	Earth	Low	Kaufman-Van Zandt	Soil,WtrCD
Van Zandt	Cedar Creek WS SCS Site 113 Dm	TX02822	32°34'06"	96°02'06"	Earth	Low	Kaufman-Van Zandt	Soil,WtrCD
Van Zandt	Cedar Creek WS SCS Site 114 Dm	TX02823	32°32'36"	96°03'12"	Earth	Low	Kaufman-Van Zandt	Soil,WtrCD
Van Zandt	Cedar Creek WS SCS Site 123 Dm	TX02843	32°33'06"	95°55'36"	Earth	Significant	Kaufman-Van Zandt	Soil,WtrCD
Van Zandt	Cedar Creek WS SCS Site 124 Dm	TX02844	32°32'12"	95°56'24"	Earth	Significant	Kaufman-Van Zandt	Soil,WtrCD
Van Zandt	Cedar Creek WS SCS Site 124 Dm	TX02844	32°32'12"	95°56'24"	Earth	Significant	Kaufman-Van Zandt	Soil,WtrCD
Van Zandt	Cedar Creek WS SCS Site 126 Dm	TX02847	32°31'42"	95°58'24"	Earth	Low	Kaufman-Van Zandt	Soil,WtrCD
Van Zandt	Cedar Creek WS SCS Site 127 Dm	TX02846	32°31'42"	95°59'48"	Earth	Significant	Kaufman-Van Zandt	Soil,WtrCD
Van Zandt	Cedar Creek WS SCS Site 128 Dm	TX02818	32°31'00"	96°00'54"	Earth	Significant	Kaufman-Van Zandt	Soil,WtrCD
Van Zandt	Cedar Creek WS SCS Site 129 Dm	TX02819	32°31'06"	96°02'18"	Earth	High	Kaufman-Van Zandt	Soil,WtrCD
Van Zandt	Cedar Creek WS SCS Site 130A	TX02815	32°29'12"	96°03'24"	Earth	Low	Kaufman-Van Zandt	Soil,WtrCD
Van Zandt	Cedar Creek WS SCS Site 131 Dm	TX02816	32°28'30"	96°04'00"	Earth	Low	Kaufman-Van Zandt	Soil,WtrCD
Van Zandt	Cedar Creek WS SCS Site 134 Dm	TX02798	32°29'36"	95°57'24"	Earth	Significant	Kaufman-Van Zandt	Soil,WtrCD

State of Texas Inventory of Dams

County	Dam Name	Dam No.	Latitude	Longitude	Dam Type	Hazard	Contact	Contact Type
Van Zandt	Cedar Creek WS SCS Site 135A D	TX02814	32°27'36"	96°00'06"	Earth	Low	Kaufman-Van Zandt	Soil,WtrCD
Van Zandt	Cedar Creek WS SCS Site 135B D	TX02797	32°27'42"	95°59'36"	Earth	Significant	Kaufman-Van Zandt	Soil,WtrCD
Van Zandt	Cedar Creek WS SCS Site 135C D	TX02808	32°29'00"	96°01'30"	Earth	Significant	Kaufman-Van Zandt	Soil,WtrCD
Van Zandt	Cedar Creek WS SCS Site 136 Dm	TX02809	32°28'24"	96°02'42"	Earth	Low	Kaufman-Van Zandt	Soil,WtrCD
Van Zandt	Cedar Creek WS SCS Site 137 Dm	TX02810	32°27'06"	96°03'48"	Earth	Low	Kaufman-Van Zandt	Soil,WtrCD
Van Zandt	Cedar Creek WS SCS Site 138 Dm	TX02811	32°25'36"	96°04'06"	Earth	Low	Kaufman-Van Zandt	Soil,WtrCD
Van Zandt	Cedar Creek WS SCS Site 139 Dm	TX02812	32°25'18"	96°03'36"	Earth	Low	Kaufman-Van Zandt	Soil,WtrCD
Van Zandt	Cedar Creek WS SCS Site 140 Dm	TX02813	32°25'00"	96°03'36"	Earth	Low	Kaufman-Van Zandt	Soil,WtrCD
Van Zandt	City of Grand Saline Dam	TX02837	32°41'00"	95°44'06"	Earth	Low	City of Grand	Local Govt
Van Zandt	Club 20 Lake Dam	TX02841	32°32'18"	95°46'24"	Earth	Significant	Van Zandt Club 20	Private
Van Zandt	Collins Dam	TX02802	32°23'06"	95°38'00"	Earth	Low	Dr. Dwayne Collins,	Private
Van Zandt	Cotton Lake Dam	TX02845	32°34'12"	95°57'06"	Earth	Low	Carl L Cotton Jr	Private
Van Zandt	D W Smart Lake Dam	TX02801	32°23'18"	95°44'00"	Earth	Low	D W Smart	Private
Van Zandt	Darnell Dam No 2	TX04865	32°37'30"	94°42'30"	Earth	Low	B. R. Darnell	Private
Van Zandt	Darnell Dam No 3	TX04866	32°37'54"	95°42'18"	Earth	Low	B. R. Darnell	Private
Van Zandt	Darnell Dam No 4	TX04867	32°37'42"	95°42'12"	Earth	Low	B. R. Darnell	Private
Van Zandt	Dubose Dam	TX02796	32°27'00"	95°46'48"	Earth	Low	J V Dubose	Private
Van Zandt	Edgewood City Lake Dam	TX02849	32°42'30"	95°54'06"	Earth	Significant	City of Edgewood	Local Govt
Van Zandt	Fin & Feather Club Lake Dam	TX02853	32°42'24"	95°59'00"	Earth	High	Fin & Feather	Private
Van Zandt	Garden Lake Dam	TX02831	32°35'48"	95°36'00"	Earth	Low	Mack Pogue	Private
Van Zandt	Goettsche Lake Dam	TX02856	32°47'48"	96°04'24"	Earth	Low	Dr. H. Goettsche	Private
Van Zandt	Hamilton Lake Dam	TX02852	32°40'00"	95°58'30"	Earth	Significant	A. D. Hamilton	Private
Van Zandt	Hand Lake Dam	TX02799	32°22'30"	95°38'18"	Earth	Low	Ted L. Hand	Private
Van Zandt	James King Dam	TX09059	32°49'54"	96°02'48"	Earth	Low	James King	Private
Van Zandt	Jones Lake Dam	TX04402	32°40'48"	95°41'48"	Earth	Significant	George E Jones	Private
Van Zandt	Kellam No 1 Dam	TX02839	32°31'06"	95°46'12"	Earth	Low	J C Kellam	Private
Van Zandt	Kellam No 2 Dam	TX02838	32°30'24"	95°46'00"	Earth	Low	Jack C. Kellam	Private
Van Zandt	Lowrie Lake Dam	TX02795	32°23'24"	95°47'48"	Earth	Low	Bruce W. Lowrie	Private
Van Zandt	Metzger Dam No 1	TX02832	32°33'30"	95°44'42"	Earth	Low	Jacob Metzger	Private
Van Zandt	Metzger Dam No 2	TX02833	32°33'24"	95°44'48"	Earth	Low	Jacon Metzger	Private
Van Zandt	Metzger Dam No 3	TX02835	32°32'42"	95°44'00"	Earth	Low	Jacob Metzger	Private
Van Zandt	Mill Creek WS SCS Site No 1 Dm	TX04403	32°32'18"	95°51'18"	Earth	High	City of Canton	Local Govt
Van Zandt	Morton Salt Company Dam	TX04250	32°40'00"	95°43'24"	Earth	Significant	Morton Salt Company	Private
Van Zandt	Musslewhite Lake Dam	TX02855	32°40'18"	95°48'06"	Earth	Low	David C.	Private
Van Zandt	Neill Lake Dam	TX05213	32°35'12"	95°42'36"	Earth	Low	J P Neill	Private
Van Zandt	Old City Lake Dam	TX02850	32°41'06"	95°53'18"	Earth	Significant	J & J Roofing &	Private
Van Zandt	Owen Lake Dam	TX02840	32°33'24"	95°49'00"	Earth	Low	Alexander Owen	Private
Van Zandt	Poco Club Lake Dam	TX02834	32°33'06"	95°42'00"	Earth	High	Unocal Pipeline	Private
Van Zandt	Powell Lake Dam	TX05991	32°33'24"	9° 9'30"	Earth	High	Melton Powell	Private
Van Zandt	Powers Lake Dam	TX02794	32°24'54"	95°53'00"	Earth	Significant	J. D. Powers	Private
Van Zandt	Rhines Reservoir Dam	TX02803	32°29'48"	95°40'36"	Earth	Low	Union Oil Co of	Private

12/10/93

State of Texas Inventory of Dams								
County	Dam Name	Dam No.	Latitude	Longitude	Dam Type	Hazard	Contact	Contact Type
Van Zandt	Richards Lake Dam	TX02817	32°26'42"	96°04'06"	Earth	Low	Geraldine R. Miller	Private
Van Zandt	Spring Lake Dam	TX02842	32°30'24"	95°52'24"	Earth	Significant	Wirt Davis Trust	Private
Van Zandt	Stout Dam	TX09074	32°26'12"	95°55'54"	Earth	Low	Troy Stout Estate,	Private
Van Zandt	Williams Lake Dam	TX02807	32°27'00"	95°37'36"	Earth	Low	W. A. Williams	Private
Van Zandt	Willow Lake Dam	TX02854	32°43'24"	95°58'24"	Earth	Low	Willow Lakes	Private
Van Zandt	Wills Point Reservoir Dam	TX02830	32°43'48"	96°00'42"	Earth	High	City of Wills Point	Local Govt
Van Zandt	Young Lake Dam	TX02806	32°28'06"	95°36'48"	Earth	Low	Donald C. Young	Private
Victoria	Campbell Lake Dam	TX05481	28°44'12"	96°43'24"	Earth	Low	Emily Keeran	Private
Victoria	Coletto Creek Dam	TX04744	28°43'24"	97°10'00"	Earth	High	Guadalupe-Blanco	River Auth
Victoria	Dupont Cooling Basin Dam	TX04174	28°40'00"	96°57'03"	Earth	Low	E. I. Dupont De	Private
Victoria	Kuester Lake Dam	TX04172	29°01'06"	97°03'42"	Earth	Low	Chas Kuester	Private
Victoria	Lipscomb & Son Levee	TX04173	28°40'54"	96°59'06"	Earth	Low	W L Lipscomb & Son	Private
Walker	Adams Lake Dam	TX02971	30°48'00"	95°44'54"	Earth	Low	Norman Adams	Private
Walker	Azalea Lake Dam	TX04635	30°39'06"	95°32'18"	Earth	Low	Elkins Lake	Private
Walker	Brod Lake Dam	TX02965	30°51'12"	95°50'42"	Earth	Low	J. D. Brod	Private
Walker	Camelia Lake Dam	TX04638	30°38'48"	95°32'30"	Earth	Low	Elkins Lake	Private
Walker	Cook Lake Dam	TX02972	30°47'06"	95°41'00"	Earth	Low	Irvin Cook	Private
Walker	Duke Lake Dam	TX05164	30°38'54"	95°48'06"	Earth	Low	W. D. Duke	Private
Walker	Easam Mill Seat Lake Dam	TX02967	30°51'48"	95°35'24"	Earth	Low	Gibbs Brothers and	Private
Walker	Eastham & Thomason Ranches Lak	TX02982	30°52'36"	95°26'48"	Earth	Low	Eastham & Thomason	Private
Walker	Elkins Lake Dam	TX02956	30°39'24"	95°31'54"	Earth	High	Elkins Lake	Private
Walker	Ellis Reservoir Dam	TX02983	30°53'30"	95°27'06"	Earth	Low	Texas Department of	State
Walker	Fails Lake Dam	TX02973	30°47'00"	95°41'30"	Earth	Low	Horace Fails	Private
Walker	Gibbs Bros Lake Dam	TX02968	30°51'12"	95°34'00"	Earth	Low	Gibbs Brothers and	Private
Walker	Gibbs Brothers Lake NO 2 Dam	TX05791	30°44'54"	95°32'18"	Earth	Low	Gibbs Brothers and	Private
Walker	Grace Lake Dam	TX05168	30°38'42"	95°20'48"	Earth	Low	Houston Christian	Private
Walker	Griffin Lake Dam	TX02947	30°37'00"	95°24'18"	Earth	Low	Belton G Griffin	Private
Walker	Hardy Dam	TX09146	30°33'48"	95°24'00"	Earth	Low	Robert D. Hardy,	Private
Walker	Hatchery Lake Dam	TX02948	30°44'24"	95°28'30"	Earth	Low	Texas Parks and	State
Walker	Haynes Lake Dam	TX02966	30°50'48"	95°45'24"	Earth	Low	Bula Haynes	Private
Walker	Heath Branch Fishing Club Lake	TX02957	30°39'54"	95°33'48"	Earth	Significant	Heath Branch	Private
Walker	Hendricks Lake Dam	TX02953	30°41'00"	95°43'48"	Earth	Low	Gibbs Brothers and	Private
Walker	Horseshoe Lake No 1 Dam	TX02981	30°48'24"	95°28'12"	Earth	High	W. J. Coburn	Private
Walker	Horseshoe Lake No 2 Dam	TX04398	30°48'24"	95°28'00"	Earth	High	W. J. Coburn	Private
Walker	Huntsville State Park Dam	TX02952	30°36'30"	95°32'00"	Earth	Significant	Texas Parks and	State
Walker	Indian Hill Lake Dam	TX02977	30°53'00"	95°36'36"	Earth	Low	E M Smither Company	Private
Walker	Jameson Dam	TX02979	30°48'12"	95°21'45"	Earth	Low	Robert Jameson	Private
Walker	King Lake Dam	TX02960	30°43'54"	95°31'54"	Earth	Low	J Robert King	Private
Walker	Lake Forest Dam	TX02980	30°51'30"	95°25'12"	Earth	Low	Lake Forest Estates	Private
Walker	Lake Palomas Dam	TX02975	30°53'06"	95°39'30"	Earth	Low	Rocky Mountain	Private
Walker	Lake Picidae Dam	TX02974	30°52'36"	95°39'30"	Earth	Low	Rocky Mountain	Private
Walker	Lost Indian Lake Dam	TX02976	30°53'24"	95°36'30"	Earth	Low	Thomas W. Sellars,	Private
Walker	Mallery Lake Dam	TX02959	30°42'18"	95°31'24"	Earth	Low	A/F/G Management	Private
Walker	Maria Lake Dam	TX05166	30°44'24"	95°25'42"	Earth	Low	James Fleming	Private
Walker	Mathews Lake Dam	TX02961	30°44'06"	95°32'00"	Earth	Low	Carl Mathews	Private

12/10/93

State of Texas Inventory of Dams

County	Dam Name	Dam No.	Latitude	Longitude	Dam Type	Hazard	Contact	Contact Type
Walker	McMillian Lake Dam	TX05167	30°44'06"	95°24'42"	Earth	Low	Owner Unknown	Private
Walker	Mitcham Lake Dam	TX05165	30°39'06"	95°29'24"	Earth	Low	Billy Mitcham	Private
Walker	Morgan South Lake Dam	TX05163	30°41'42"	95°46'00"	Earth	Low	Lester Morgan	Private
Walker	Moten Lake Dam	TX02978	30°54'06"	95°37'06"	Earth	Low	Samuel & Samuel	Private
Walker	Muecke Lake Dam	TX02954	30°44'00"	95°40'18"	Earth	High	Dr Herbert Oscar	Private
Walker	Murff Lake Dam	TX02963	30°46'18"	95°50'36"	Earth	Low	C. E. Murff	Private
Walker	Park Lake Dam	TX02969	30°51'48"	95°42'30"	Earth	Low	B. F. Park	Private
Walker	Romano Lake Dam	TX02964	30°45'42"	95°50'24"	Earth	Low	E J Romano	Private
Walker	Rose Lake Dam	TX02970	30°48'12"	95°43'06"	Earth	Low	J H Rose	Private
Walker	Spring Lake Dam	TX02958	30°40'18"	95°33'36"	Earth	High	M. B. Etheredge	Private
Walker	Sunset Lake Dam	TX02955	30°38'48"	95°34'48"	Earth	Significant	Sunset Lake Club	Private
Walker	Tillie Lake Lower Dam	TX02949	30°42'06"	95°26'36"	Earth	High	Union Pacific	Private
Walker	Tillie Lake Upper Dam	TX06351	30°42'12"	95°26'36"	Earth	High	Union Pacific	Private
Walker	Waller Lake Dam	TX06027	30°56'54"	95°33'12"	Earth	Low	Unknown	Private
Walker	Watson East Dam	TX02951	30°41'24"	95°26'12"	Earth	Low	Marie Watson	Private
Walker	Watson South Dam	TX04239	30°41'12"	95°26'12"	Earth	Low	Marie Watson	Private
Walker	Watson West Dam	TX02950	30°41'24"	95°26'18"	Earth	Low	Marie Watson	Private
Waller	Becker Lake Dam	TX04191	30°08'12"	96°00'54"	Earth	Low	G. M. Becker	Private
Waller	Club Lakeview Lake Dam	TX04397	30°09'12"	95°49'18"	Earth	Low	Haufman Homes	Private
Waller	Dodd Lake Dam	TX04188	29°58'42"	96°00'42"	Earth	Low	Ma Dodd	Private
Waller	Fife GSS	TX06282	30°11'00"	96°06'00"	Earth	Low	Diemel L Fife	Private
Waller	Jones GSS	TX06281	30°06'00"	96°09'00"	Earth	Low	John T Jones Jr	Private
Waller	Nelson Lake Levee	TX05849	29°54'36"	95°52'36"	Earth	Low	David N. Nelson, ET	Private
Waller	Rolling Hills Dam	TX04190	30°09'48"	96°01'36"	Earth	High	Rolling Hills	Private
Waller	Star of Hope Mission Lake Dam	TX05263	30°09'18"	92°52'30"	Earth	Significant	Star of Hope	Private
Waller	Tennwood Club Dam	TX04189	30°05'42"	95°50'18"	Earth	Low	Tenneco Inc	Private
Ward	Monument Pond Dam	TX05143	31°34'42"	103°05'54"	Earth	Low	Texas Electric	Public Uty
Washington	Bennett GSS Pond Dam	TX05926	30°07'54"	96°34'12"	Earth	Low	Sam Bennett	Private
Washington	Butler Lake Dam	TX00053	30°19'12"	96°26'30"	Earth	Low	George Butler	Private
Washington	Clarann Lake Dam	TX00059	30°09'18"	96°15'30"	Earth	Low	Mrs. Annie M. Polk	Private
Washington	Els Lake Dam	TX05740	30°11'18"	96°44'36"	Earth	Low	Frank Els	Private
Washington	Hughes Lake Dam	TX00051	30°13'00"	96°13'42"	Earth	Low	Henry W Hughes	Private
Washington	Johnson Lake Dam	TX00054	30°17'42"	96°26'06"	Earth	Low	Willard Johnson	Private
Washington	Johnsons Mountain Lake Dam	TX00055	30°16'06"	96°34'30"	Earth	Low	Ralph A. Johnson	Private
Washington	Lake No 1 Dam	TX04831	30°10'12"	96°15'06"	Earth	Low	Chappell Hills Inc	Private
Washington	Lange Lake Dam	TX00062	30°09'36"	96°29'30"	Earth	High	Lange Estate C/O	Private
Washington	Lee Lake Dam	TX00057	30°14'48"	96°32'00"	Earth	Low	Howard Lee	Private
Washington	Loflin Lake Dam	TX05745	30°06'36"	96°34'30"	Earth	Low	B. H. Loflin	Private
Washington	McCormick Lake Dam	TX00052	30°17'42"	96°23'18"	Earth	Low	Stanford McCormick	Private
Washington	McNeas Lake Dam	TX00061	30°08'00"	96°27'48"	Earth	Low	A G McNeas	Private
Washington	Melcher Lake Dam No. 1	TX05746	30°06'12"	96°14'42"	Earth	Low	Leroy Melcher Sr	Private
Washington	Melcher Lake Dam No. 2	TX06221	30°06'42"	96°14'48"	Earth	Low	Leroy Melcher	Private
Washington	Mitchell Lake Dam	TX05744	30°13'42"	96°33'00"	Earth	Low	Jim Mitchell	Private
Washington	Moye Lake Dam	TX05741	30°11'54"	96°43'42"	Earth	Low	T. O. Moye, Jr.	Private
Washington	Nelms Lake Dam	TX00056	30°10'24"	96°30'54"	Earth	Low	Frank Nelms	Private
Washington	Nixon Lake Dam	TX00050	30°11'36"	96°39'42"	Earth	Low	K L Nixon	Private

12/10/93

State of Texas Inventory of Dams

County	Dam Name	Dam No.	Latitude	Longitude	Dam Type	Hazard	Contact	Contact Type
Washington	Research Farms Lake Dam	TX00058	30°09'00"	96°17'03"	Earth	Low	Research Farms	Private
Washington	Robbins Lake Dam	TX05742	30°17'36"	96°31'48"	Earth	Low	R. F. Robbins	Private
Washington	Sommer Lake Dam	TX06220	30°22'36"	96°10'42"	Earth	Low	Jno Sommer	Private
Washington	Sprinkle Dam	TX09148	30°10'15"	96°42'10"	Earth	Low	George W. Sprinkle	Private
Washington	Stolz Lake Dam	TX00060	30°11'36"	96°19'48"	Earth	Low	Robert W. Stolz	Private
Washington	Tonn Lake Dam	TX00063	30°06'06"	96°29'42"	Earth	Low	William A Tonn	Private
Washington	Windrum GSS	TX06219	30°05'48"	96°34'36"	Earth	Low	Lois B Windrum	Private
Washington	Zuehlke Lake Dam	TX05743	30°09'18"	96°37'06"	Earth	Low	Max Zuehlke Estate	Private
Webb	A. R. Sanchez Lake Dam	TX05389	27°29'12"	99°26'12"	Earth	High	A. R. Sanchez, Jr	Private
Webb	Abbott & Clapp Lake Dam	TX02276	27°45'54"	99°05'00"	Earth	Low	Owner Unknown	Private
Webb	Apache Ranch Lake Dam	TX05447	28°00'24"	99°52'12"	Earth	Low	John Blocker	Private
Webb	Bowles Lake Dam	TX05429	28°03'30"	98°49'00"	Earth	Low	Lee Roy Bowles	Private
Webb	Briscoe Dam	TX02249	28°09'48"	99°53'48"	Earth	Low	Briscoe Ranches,	Private
Webb	Briscoe Ranch Dam	TX02244	28°09'54"	100°06'24"	Earth	Low	Briscoe Ranch, Inc.	Private
Webb	Chupahueso Lake No 1 Dam	TX02272	27°55'00"	99°38'30"	Earth	Low	Chupahueso Ranch	Private
Webb	Chupahueso Lake No 2 Dam	TX02273	27°54'36"	99°38'06"	Earth	Low	Chupahueso Ranch	Private
Webb	Clark Lake Dam	TX02253	27°28'30"	99°25'36"	Earth	High	Eloy Garcia	Private
Webb	Colwell Lake Dam	TX05405	27°50'12"	99°04'00"	Earth	Low	Robert Colwell	Private
Webb	Eloy Garcia Dam	TX05979	27°29'00"	99°25'54"	Earth	High	Eloy Garcia	Private
Webb	Flores Lake Dam	TX05383	27°28'36"	99°18'54"	Earth	Low	Leo Flores, Et Al	Private
Webb	Frank Nunley Lake Dam	TX05444	27°58'48"	99°09'48"	Earth	Low	Frank Nunley	Private
Webb	Gates Lake Dam	TX02271	27°44'36"	98°54'36"	Earth	Low	Lee Gates	Private
Webb	Gates Lake NO 2 Dam	TX02246	28°09'18"	99°44'48"	Earth	Low	Gates Cattle Co	Private
Webb	Gates Lake No 1 Dam	TX02248	28°11'54"	99°48'48"	Earth	Low	Gates Cattle Co	Private
Webb	Gene Walker Lake Dam	TX05309	27°21'12"	99°03'00"	Earth	Low	Gene Walker	Private
Webb	Hirsch Estate Lake No 1 Dam	TX05385	27°27'18"	99°14'12"	Earth	Low	Ike Hirsch Estate	Private
Webb	Hirsch Estate Lake No 2 Dam	TX05435	27°54'00"	99°27'24"	Earth	Low	Hirsch Estate	Private
Webb	Hubbard Lake No 1 Dam	TX05310	27°17'42"	99°12'18"	Earth	Low	Hubbard	Private
Webb	Hubbard Lake No 2 Dam	TX05311	27°22'12"	99°21'42"	Earth	Low	W Hubbard	Private
Webb	Killam Lake No 1 Dam	TX05384	27°29'18"	99°08'48"	Earth	Low	Ratcliff Killam	Private
Webb	Killam Lake No 2 Dam	TX05404	27°30'30"	99°22'54"	Earth	Low	Ratcliff Killam	Private
Webb	Killam No.1-82 Pond Dam	TX05927	27°40'00"	99°22'00"	Earth	Low	Ratcliffe Killam	Private
Webb	La Mesa Ranch Lake Dam	TX05440	27°47'00"	99°47'42"	Earth	Low	Fred Rhodes Estate	Private
Webb	Lake Casa Blanca Dam	TX02267	27°32'00"	99°26'54"	Earth	High	Webb County	Local Govt
Webb	Leo Flores Lake Dam	TX05400	27°31'42"	99°25'00"	Earth	Low	Leo Flores, Et Al	Private
Webb	Leo Flores Lake Dam No. 2	TX06364	27°31'24"	99°25'30"	Earth	Low	Leo Flores, Et AL	Private
Webb	Link Lake No 1 Dam	TX05391	27°25'36"	99°26'54"	Earth	Low	Elizabeth L. Link	Private
Webb	Link Lake No 2 Dam	TX05392	27°25'18"	99°27'36"	Earth	Low	George J. Link	Private
Webb	Lleyendecker Lake Dam	TX05395	27°24'18"	99°24'00"	Earth	Low	Richard Leyendecker	Private

12/10/93

State of Texas Inventory of Dams

County	Dam Name	Dam No.	Latitude	Longitude	Dam Type	Hazard	Contact	Contact Type
Webb	Lundell Lake Dam	TX02262	27°40'30"	99°02'30"	Earth	Low	Lundells, Inc.	Private
Webb	Manadas Creek Lake Dam	TX02268	27°35'36"	99°30'00"	Earth	High	Barbara T. Fasken	Private
Webb	Martin Lake Dam	TX02258	27°24'18"	99°09'06"	Earth	Low	J C Martin Jr	Private
Webb	Martinena Ranch Lake Dam	TX05442	27°57'00"	99°12'18"	Earth	Low	Buddy Bruni	Private
Webb	Middle Pasture Lake Dam	TX02270	27°38'18"	99°31'12"	Earth	Low	Killam & Hurd Ltd	Private
Webb	Mil Ojos Camp Lake Dam	TX05399	27°34'24"	99°19'00"	Earth	Low	Ratcliff Killam	Private
Webb	Milstead Lake Dam	TX02247	28°00'48"	99°40'54"	Earth	Low	Milstead Ranches,	Private
Webb	Minnie Martin Lake Dam	TX05387	27°29'36"	99°23'24"	Earth	Low	Minnie Martin	Private
Webb	Martinez Lake Dam	TX05396	27°23'48"	99°23'30"	Earth	Low	Casso, Ltd	Private
Webb	Nicholson Lake Dam	TX02278	27°47'18"	99°00'54"	Earth	Low	Nicholson Estate	Private
Webb	Nicholson Ranch Lake No. 2 Dam	TX05406	27°48'36"	99°02'54"	Earth	Low	Nicholson Ranch	Private
Webb	Nopalosa Reservoir Dam	TX02252	27°21'24"	99°26'30"	Earth	Significant	Ms. Lesker O'Keefe	Private
Webb	North Apache Ranch Lake Dam	TX05377	27°57'48"	99°55'24"	Earth	Low	John Blocker	Private
Webb	Nunley Lake Dam	TX02275	27°59'42"	99°05'48"	Earth	Low	A J Nunley	Private
Webb	Nunley Lake No 2 Dam	TX05381	27°57'24"	99°02'48"	Earth	Low	Red Nunley	Private
Webb	Nunley Lake No 3 Dam	TX05434	28°02'24"	99°06'24"	Earth	Low	Red Nunley	Private
Webb	Paul Young Ranch Lake Dam	TX05403	27°31'24"	99°27'24"	Earth	Significant	Paul Young	Private
Webb	Quiros Lake Dam	TX02263	27°31'48"	99°04'18"	Earth	Low	Evan B Quiros	Private
Webb	Rafael B Garcia Dam	TX04880	27°28'12"	99°25'36"	Earth	High	Rafael B. Garcia	Private
Webb	Retama Lake Dam	TX02269	27°44'48"	99°33'42"	Earth	Low	Retama Ranch	Private
Webb	Rhodes Lake Dam	TX02261	27°16'12"	99°12'30"	Earth	Low	Fred Rhodes Estate	Private
Webb	San Ramon Dam	TX02251	27°23'48"	99°24'24"	Earth	Low	Isauro Martinez Jr	Private
Webb	Santo Tomas Tank Dam	TX05438	27°46'30"	99°42'42"	Earth	Low	C Y Benavides	Private
Webb	South Apache Ranch Lake Dam	TX05378	27°56'18"	99°54'42"	Earth	Low	John Blocker	Private
Webb	Spohn Ranch Lake Dam	TX05436	27°56'36"	99°37'42"	Earth	High	R M Middleton	Private
Webb	Swisher Lake Dam	TX02274	27°54'24"	99°24'54"	Earth	Low	Ross	Private
Webb	Tiller Lake Dam	TX05437	28°08'48"	99°40'00"	Earth	Low	Bruce Tiller	Private
Webb	Traylor Lake Dam	TX02245	28°01'00"	99°01'24"	Earth	Low	Owner Unknown	Private
Webb	Traylor Lake No 2 Dam	TX05379	27°58'48"	99°03'12"	Earth	Low	Leonard Traylor	Private
Webb	Trevino Lake Dam	TX05382	27°28'30"	99°20'42"	Earth	Low	J C Trevino	Private
Webb	Vaquillas Dam	TX02266	27°39'42"	99°08'06"	Earth	Low	Vaquillas Ranch	Private
Webb	Vaquillas Dam No 2	TX02264	27°31'18"	99°03'12"	Earth	Low	Vaquillas Ranch	Private
Webb	Vaquillas Lake NO 1 Dam	TX02265	27°32'12"	99°03'24"	Earth	Low	Vaquillas Ranch	Private
Webb	Vaquillas Lake No 3 Dam	TX02260	27°21'18"	99°03'00"	Earth	Low	Vaquillas Ranch	Private
Webb	Vaquillas Ranch Lake No 4 Dam	TX02259	27°18'30"	99°05'00"	Earth	Low	Vaquillas Ranch	Private
Webb	Walker Lake Dam	TX02277	27°48'42"	99°05'48"	Earth	Low	Gene Walker	Private
Webb	Wright Dam No 1	TX02257	27°27'18"	99°26'18"	Earth	Low	Dr L A Wright ET AL	Private
Webb	Wright Dam No 2 (Tapon Tank)	TX02256	27°28'12"	99°26'42"	Earth	High	Ms. Elaine Calk	Private
Webb	Wright Dam No 4	TX02254	27°27'30"	99°26'42"	Earth	Low	Dr. L.A. Wright, ET	Private

12/10/93

State of Texas Inventory of Dams									
County	Dam Name	Dam No.	Latitude	Longitude	Dam Type	Hazard	Contact	Contact Type	
Webb	Wright Dam No. 5	TX09075	27°28'24"	96°25'48"	Earth	Low	Ms. Elaine Calk	Private	
Webb	Zachary Dam	TX02250	27°17'36"	99°28'54"	Earth	Low	Rancho Blanco	Private	
Webb	Zachry Lake No 2 Dam	TX05312	27°16'36"	99°27'42"	Earth	Low	H B Zachry Const	Private	
Webb	Zachry Lake No 3 Dam	TX05313	27°16'30"	99°27'18"	Earth	Low	H B Zachry Const	Private	
Wharton	Carlson- Francis Reservoirs	TX06011	29°08'48"	96°13'30"	Earth	Low	Merle T. Carlson,	Private	
Wharton	E S Rothrock Trust Lake No1 Dm	TX04942	29°29'30"	96°03'42"	Earth	Low	E. S. Rothrock	Private	
Wharton	Hutchins Lake Dam	TX01571	29°13'12"	96°32'12"	Earth	Low	Mrs. Louis Hutchins	Private	
Wharton	Reservoir No 4 Dam	TX04490	28°58'24"	96°17'36"	Earth	Low	South Texas Land	Private	
Wharton	Richards NO. 2 Levee	TX06322	29°16'00"	96°28'06"	Earth	Low	John L & Susan H	Private	
Wharton	Roach Reservoir Dam	TX01570	29°09'30"	96°12'06"	Earth	Low	George Roach	Private	
Wharton	Rockin Ranch Lake Dam	TX01573	29°27'36"	96°17'12"	Earth	Low	Al & Va Mortensen	Private	
Wharton	Texas Gulf Inc Reservoir Dam	TX01572	29°15'42"	95°52'36"	Earth	Low	Texas Gulf Inc	Private	
Wheeler	Avent Reservoir Dam	TX04327	35°20'00"	100°29'18"	Earth	Low	Minco Oil & Gas	Private	
Wheeler	Blakemore Dam	TX04192	35°14'48"	100°13'54"	Earth	Low	F E Blakemore Et Al	Private	
Wheeler	Dormer Reed Lake Dam	TX04199	35°31'48"	100°09'48"	Earth	Low	Domer Reed	Private	
Wheeler	Ed Unsen Lake Dam	TX04198	35°31'30"	100°09'48"	Earth	Low	Ed Unsen	Private	
Wheeler	Hrnciar DMM	TX04197	35°15'12"	100°26'42"	Earth	Low	John Hrnciar Jr	Private	
Wheeler	Lake Loraine Dam	TX04194	35°11'18"	100°27'18"	Earth	Low	Robert Adams Et Al	Private	
Wheeler	Machina Lake Dam	TX04196	35°15'30"	100°27'12"	Earth	Low	Paul and Dan	Private	
Wheeler	Sandspur Club Lake Dam	TX04195	35°11'36"	100°29'42"	Earth	Low	Sandspur Club Lake	Private	
Wheeler	Upper Washita Rvr SCS Site 17A	TX04203	35°35'54"	100°24'48"	Earth	Low	Wheeler County	Local Govt	
Wheeler	Upper Washita Rvr SCS Site 17B	TX04204	35°35'30"	100°23'18"	Earth	Low	Wheeler County	Local Govt	
Wheeler	Upper Washita Rvr Site 17 Dam	TX04202	35°35'54"	100°25'36"	Earth	Low	Wheeler County	Local Govt	
Wheeler	Upper Washita Rvr Site 18 Dam	TX04205	35°36'42"	100°23'12"	Earth	Low	Wheeler County	Local Govt	
Wheeler	Upper Washita Rvr Site 19 Dam	TX04206	35°36'42"	100°23'42"	Earth	Low	Wheeler County	Local Govt	
Wheeler	Upper Washita Rvr Site 20 Dam	TX04200	35°36'42"	100°21'00"	Earth	Low	Wheeler County	Local Govt	
Wheeler	Upper Washita Rvr Site 21 Dam	TX04201	35°36'18"	100°18'18"	Earth	Low	Wheeler County	Local Govt	
Wheeler	Wardlow Lake Dam	TX05602	35°15'12"	100°19'06"	Earth	Low	Jackie Wardlow II	Private	
Wichita	Balinai Lake Dam	TX05877	33°50'30"	98°39'06"	Earth	Low	Robert E. Vinson	Private	
Wichita	Barbour-Kitchell Lake Dam	TX01024	34°01'48"	98°36'30"	Earth	Low	JB Barbour & Cora	Private	
Wichita	Beaver Creek Lake Dam	TX01015	33°53'48"	98°49'54"	Gravity	Low	F.T. Johnson, Jr.	Private	
Wichita	Burnett Lake Dam	TX01013	33°58'24"	98°49'54"	Earth	Low	J&C Oil Co- Burnett	Private	
Wichita	Continental Oil Co Lake Dam	TX01028	34°07'36"	98°47'42"	Earth	Low	Continental Oil	Private	
Wichita	Crumpler Lake Dam	TX05448	34°01'48"	98°36'36"	Earth	Low	Paul Crumpler	Private	
Wichita	Denver Tank Dam	TX01020	33°53'54"	98°27'24"	Earth	Significant	Fort Worth & Denver	Private	
Wichita	Dickinson Lake Dam	TX01023	34°05'42"	98°41'12"	Earth	Low	Frances Ann	Private	
Wichita	Graham Ranch GSS No 1	TX06258	33°55'30"	98°26'30"	Earth	Low	George Graham	Private	
Wichita	Graham Ranch GSS No	TX06259	33°56'36"	98°25'30"	Earth	Low	George Graham	Private	

12/10/93

State of Texas Inventory of Dams

County	Dam Name	Dam No.	Latitude	Longitude	Dam Type	Hazard	Contact	Contact Type
	2							
Wichita	Jack Banner	TX09134	34°58'00"	98°41'00"	Earth	Low	Jack Banner	Private
Wichita	Kay-Bub Lake Dam	TX05456	33°51'12"	98°36'18"	Earth	Low	Kay-Bub Farms	Private
Wichita	Lake Gordon Dam	TX01019	33°57'42"	98°40'00"	Earth	High	City of Iowa Park	Local Govt
Wichita	Lake Iowa Park Dam	TX01018	33°58'18"	98°42'36"	Earth	High	City of Iowa Park	Local Govt
Wichita	Lake Wichita Dam	TX01017	33°50'42"	98°32'18"	Earth	High	City of Wichita	Water Dist
Wichita	Lynwood West Lake Dam	TX05454	33°56'24"	98°31'36"	Earth	High	Robert Seabury	Private
Wichita	Netherly Lake Dam	TX05450	33°52'00"	98°42'42"	Earth	Low	S Netherly	Private
Wichita	North Fork Buffalo Creek Dam	TX01014	33°59'12"	98°45'06"	Earth	High	City of Iowa Park	Local Govt
Wichita	Old Electra City Dam	TX01027	34°05'12"	98°55'00"	Earth	Low	City of Electra	Local Govt
Wichita	Preston Lake Dam	TX01022	34°01'48"	98°34'12"	Earth	Low	H C Preston ET AL	Private
Wichita	Reilly Lake Dam	TX01025	34°04'00"	98°38'30"	Earth	Low	Dick Reilly	Private
Wichita	Secondary Reservoir Levee	TX05458	33°51'12"	98°33'42"	Earth	Low	City of Wichita	Local Govt
Wichita	Seventy-Seven Ranch Lake Dam	TX01021	33°55'48"	98°25'36"	Earth	Low	Seventy-Seven Ranch	Private
Wichita	Sikes Lake Dam	TX01016	33°52'00"	98°31'18"	Earth	High	Midwestern State	State
Wichita	TX No Name No 41 Dam	TX05452	33°51'18"	98°26'12"	Earth	Low	Unknown	Private
Wichita	Waggoner Estate Lake No 1 Dam	TX01026	34°02'48"	98°55'36"	Earth	Low	W.T. Waggoner	Private
Wilbarger	Claud Ayres Dam	TX00961	34°11'24"	99°12'18"	Earth	Low	James David Belew	Private
Wilbarger	Coffee Creek Cow Camp Lake Dam	TX05477	33°50'42"	99°14'36"	Earth	Low	W. T. Waggoner	Private
Wilbarger	D Camp Lake Dam	TX05466	33°56'54"	99°22'06"	Earth	Low	W. T. Waggoner	Private
Wilbarger	Hamilton Lake Dam	TX00963	34°21'48"	99°17'24"	Earth	Low	Nettie Hamilton	Private
Wilbarger	Hegralle Tank Dam	TX05464	33°57'54"	99°05'12"	Earth	Low	W. T. Waggoner	Private
Wilbarger	Lake Electra Dam	TX00966	33°58'30"	99°01'24"	Earth	Significant	City of Electra	Local Govt
Wilbarger	Midway Lake Dam	TX05874	33°59'06"	99°12'18"	Gravity	Low	W. T. Waggoner	Private
Wilbarger	Rock Crossing Lake Dam	TX05875	33°58'48"	99°09'00"	Earth	Low	W. T. Waggoner	Private
Wilbarger	Santa Rosa Dam	TX00965	33°56'24"	99°15'36"	Earth	High	W. T. Waggoner	Private
Wilbarger	Spring Lake Rod&Gun Club Lake	TX00962	34°20'36"	99°15'48"	Earth	Significant	Vernon Road and Gun	Private
Wilbarger	Stephens GSS	TX06262	34°10'30"	99°05'18"	Earth	Low	Mrs Will I Stephens	Private
Wilbarger	TX No Name No 42 Dam	TX05473	33°54'36"	99°27'12"	Earth	Low	Unknown	Private
Wilbarger	Waggoner Ranch Lake No 1 Dam	TX05460	33°50'18"	99°02'00"	Earth	Low	W. T. Waggoner	Private
Wilbarger	Waggoner Ranch Lake No 2 Dam	TX05462	33°57'30"	99°03'30"	Earth	Low	W. T. Waggoner	Private
Wilbarger	Waggoner Ranch Lake No 3 Dam	TX05463	33°53'18"	99°00'12"	Earth	Low	W. T. Waggoner	Private
Wilbarger	Waggoner Ranch Lake No 4 Dam	TX05467	33°50'00"	98°57'36"	Earth	Low	W. T. Waggoner	Private
Wilbarger	Waggoner Ranch Lake No 5 Dam	TX05468	33°50'30"	98°59'30"	Earth	Low	W. T. Waggoner	Private
Wilbarger	Waggoner Ranch Lake No 6 Dam	TX05469	33°54'42"	98°59'18"	Earth	Low	W. T. Waggoner	Private
Wilbarger	Waggoner Ranch Lake No 7 Dam	TX05470	34°01'30"	98°58'12"	Earth	Low	W. T. Waggoner	Private
Wilbarger	Waggoner Ranch Lake No 8 Dam	TX05471	33°51'06"	99°27'42"	Earth	Low	W. T. Waggoner	Private
Willacy	Armendaiz Levee	TX01818	26°21'12"	97°29'24"	Earth	Low	Lloyd Bentsen ET AL	Private

12/10/93

State of Texas Inventory of Dams

County	Dam Name	Dam No.	Latitude	Longitude	Dam Type	Hazard	Contact	Contact Type
Willacy	Dry Reservoir Dam	TX01817	26°21'42"	97°31'24"	Earth	Low	Mrs Willie B Kipp	Private
Willacy	Harbin Levee	TX01816	26°26'36"	97°53'42"	Earth	Low	Jolene Gustafson,	Private
Willacy	Yeniente WID No 1 Dam	TX01815	26°29'24"	97°54'36"	Earth	Low	Gustave Ring	Private
Williamson	Avant Lake Dam	TX05852	30°38'48"	97°44'18"	Buttress	Low	Capitol Aggregates	Private
Williamson	Bland Lake Dam	TX05585	30°33'30"	97°22'24"	Earth	Low	Union Pacific	Private
Williamson	Brenni Lake Dam	TX05587	30°34'30"	97°15'18"	Earth	Low	Clementina Brenni	Private
Williamson	City Lake No 1 Dam	TX01332	30°36'18"	97°13'48"	Earth	Significant	City of Thorndale	Local Govt
Williamson	Donahoe Creek WS SCS Site 2 Dm	TX04557	30°45'48"	97°26'42"	Earth	Significant	Little River-San	Soil,WtrCd
Williamson	Donahoe Creek WS SCS Site 3 Dm	TX04563	30°45'48"	97°24'54"	Earth	Low	Little River-San	Soil,WtrCD
Williamson	Granger Dam	TX08005	30°42'12"	97°19'00"	Earth	High	Corps of	Federal
Williamson	Hejl Lake Dam	TX05589	30°44'42"	97°21'36"	Earth	Low	Gordon Hejl	Private
Williamson	Kelley Overflow Dam	TX09007	30°37'36"	97°29'18"	Earth	Low	David Kelley	Private
Williamson	Kouri Lake Dam	TX05865	30°29'06"	97°40'54"	Earth	High	Tom Kouri	Private
Williamson	Logan Melton Dam	TX09058	30°38'48"	97°45'30"	Earth	Low	Logan Melton	Private
Williamson	Lower Brushy Crk WS SCS Site 2	TX01335	30°37'12"	97°20'18"	Earth	Low	Brushy Creek WCID	Water Dist
Williamson	Lower Brushy Crk WS SCS Site 3	TX01343	30°38'18"	97°18'54"	Earth	Low	Brushy Creek WCID	Water Dist
Williamson	Lower Brushy Crk WS SCS Site 6	TX01344	30°38'24"	97°18'00"	Earth	Low	Brushy Creek WCID	Water Dist
Williamson	Lower Brushy Crk WS SCS Site 7	TX01346	30°38'42"	97°17'24"	Earth	Low	Brushy Creek WCID	Water Dist
Williamson	Lower Brushy Crk WS SCS Site 8	TX01345	30°37'48"	97°15'42"	Earth	Low	Brushy Creek WCID	Water Dist
Williamson	Lower Brushy Crk WS SCS Site 9	TX01333	30°37'36"	97°14'30"	Earth	Low	Brushy Creek WCID	Water Dist
Williamson	Lower Brushy Crk WS SCS Site10	TX01347	30°39'06"	97°15'00"	Earth	Low	Brushy Creek WCID	Water Dist
Williamson	Lower Brushy Crk WS SCS Site12	TX01326	30°25'48"	97°20'18"	Earth	Low	Brushy Creek WCID	Water Dist
Williamson	Lower Brushy Crk WS SCS Site12	TX01326	30°25'48"	97°20'18"	Earth	Low	Brushy Creek WCID	Water Dist
Williamson	Lower Brushy Crk WS SCS Site12	TX01326	30°25'48"	97°20'18"	Earth	Low	Brushy Creek WCID	Water Dist
Williamson	Lower Brushy Crk WS SCS Site13	TX01327	30°26'24"	97°19'48"	Earth	Low	Brushy Creek WCID	Water Dist
Williamson	Lower Brushy Crk WS SCS Site13	TX01336	30°31'06"	97°15'00"	Earth	Low	Brushy Creek WCID	Water Dist
Williamson	Lower Brushy Crk WS SCS Site17	TX01337	30°34'24"	97°17'54"	Earth	Low	Brushy Creek WCID	Water Dist
Williamson	Lower Brushy Crk WS SCS Site18	TX01328	30°35'48"	97°14'36"	Earth	High	Brushy Creek WCID	Water Dist
Williamson	Lower Brushy Crk WS SCS Site20	TX01329	30°32'00"	97°13'36"	Earth	Low	Brushy Creek WCID	Water Dist
Williamson	Lower Brushy Crk WS SCS Site21	TX01330	30°32'30"	97°13'18"	Earth	Low	Brushy Creek WCID	Water Dist
Williamson	Lower Brushy Crk WS SCS Site22	TX01331	30°33'18"	97°12'48"	Earth	Low	Brushy Creek WCID	Water Dist
Williamson	Lower Brushy Crk WS SCS Site23	TX01338	30°37'30"	97°18'24"	Earth	Low	Brushy Creek WCID	Water Dist

State of Texas Inventory of Dams

County	Dam Name	Dam No.	Latitude	Longitude	Dam Type	Hazard	Contact	Contact Type
Williamson	SCS Site 4A							
Williamson	Malish Lake Dam	TX05588	30°33'06"	97°21'24"	Earth	Low	Elton Malish	Private
Williamson	Martin-Stevens Dam	TX09054	30°43'36"	97°35'06"	Earth	Low	Jack Martin, ET AL	Private
Williamson	North San Gabriel Dam	TX08006	30°40'30"	97°43'30"	Earth	High	Corps of	Federal
Williamson	Pearson Lake Dam	TX05992	30°30'48"	97°25'36"	Earth	Low	W M Pearson and C R	Private
Williamson	San Gabriel River Ranch Lake D	TX04394	30°43'06"	97°54'24"	Earth	Significant	San Gabriel River	Private
Williamson	Seggern GSS	TX06249	30°32'54"	97°20'24"	Earth	Low	Calvin Seggern	Private
Williamson	TX No Name No 48 Dam	TX05584	30°36'06"	97°35'24"	Earth	Low	Unknown	Private
Williamson	Upper Brushy Crk SCS Site 3 Dam	TX01362	30°33'12"	97°48'18"	Earth	High	Brushy Creek WCID	Water Dist
Williamson	Upper Brushy Crk SCS Site 10B	TX01349	30°34'12"	97°42'48"	Earth	Low	Brushy Creek WCID	Water Dist
Williamson	Upper Brushy Crk SCS Site 11 D	TX01350	30°32'24"	97°40'30"	Earth	High	Brushy Creek WCID	Water Dist
Williamson	Upper Brushy Crk SCS Site 12 D	TX01351	30°32'12"	97°42'12"	Earth	High	Brushy Creek WCID	Water Dist
Williamson	Upper Brushy Crk SCS Site 13A	TX01366	30°32'24"	97°45'00"	Earth	High	Brushy Creek WCID	Water Dist
Williamson	Upper Brushy Crk SCS Site 14 D	TX01352	30°32'30"	97°39'48"	Earth	Low	Brushy Creek WCID	Water Dist
Williamson	Upper Brushy Crk SCS Site 15 D	TX01353	30°33'30"	97°36'42"	Earth	Low	Brushy Creek WCID	Water Dist
Williamson	Upper Brushy Crk SCS Site 16 D	TX01354	30°34'06"	97°37'42"	Earth	High	Brushy Creek WCID	Water Dist
Williamson	Upper Brushy Crk SCS Site 17 D	TX01355	30°32'12"	97°37'30"	Earth	Low	Brushy Creek WCID	Water Dist
Williamson	Upper Brushy Crk SCS Site 18 D	TX01356	30°32'36"	97°34'48"	Earth	Significant	Brushy Creek WCID	Water Dist
Williamson	Upper Brushy Crk SCS Site 19 D	TX01357	30°31'12"	97°35'54"	Earth	High	Brushy Creek WCID	Water Dist
Williamson	Upper Brushy Crk SCS Site 2 Dm	TX01361	30°34'42"	97°50'24"	Earth	High	Brushy Creek WCID	Water Dist
Williamson	Upper Brushy Crk SCS Site 20 D	TX01358	30°31'00"	97°34'12"	Earth	Low	Brushy Creek WCID	Water Dist
Williamson	Upper Brushy Crk SCS Site 21 D	TX01359	30°30'18"	97°33'12"	Earth	Low	Brushy Creek WCID	Water Dist
Williamson	Upper Brushy Crk SCS Site 22 D	TX01323	30°29'24"	97°32'24"	Earth	Low	Brushy Creek WCID	Water Dist
Williamson	Upper Brushy Crk SCS Site 25 D	TX01339	30°34'36"	97°29'00"	Earth	High	Brushy Creek WCID	Water Dist
Williamson	Upper Brushy Crk SCS Site 29 D	TX01340	30°31'30"	97°25'42"	Earth	Low	Brushy Creek WCID	Water Dist
Williamson	Upper Brushy Crk SCS Site 30 D	TX01341	30°31'00"	97°24'06"	Earth	Low	Brushy Creek WCID	Water Dist
Williamson	Upper Brushy Crk SCS Site 31 D	TX04488	30°30'42"	97°22'36"	Earth	Low	Brushy Creek WCID	Water Dist
Williamson	Upper Brushy Crk SCS Site 32 D	TX01325	30°27'12"	97°23'18"	Earth	High	Brushy Creek WCID	Water Dist
Williamson	Upper Brushy Crk SCS Site 33 D	TX01334	30°32'54"	97°19'00"	Earth	Low	Brushy Creek WCID	Water Dist
Williamson	Upper Brushy Crk SCS Site 4 Dm	TX01363	30°32'06"	97°47'30"	Earth	High	Brushy Creek WCID	Water Dist

12/10/93

State of Texas Inventory of Dams

County	Dam Name	Dam No.	Latitude	Longitude	Dam Type	Hazard	Contact	Contact Type
Williamson	Upper Brushy Crk SCS Site 5 Dm	TX01364	30°34'36"	97°46'48"	Earth	Low	Brushy Creek WCID	Water Dist
Williamson	Upper Brushy Crk SCS Site 6 Dm	TX01321	30°29'12"	97°48'36"	Earth	High	Brushy Creek WCID	Water Dist
Williamson	Upper Brushy Crk SCS Site 7 Dm	TX01365	30°30'24"	97°46'00"	Earth	High	Brushy Creek WCID	Water Dist
Williamson	Upper Brushy Crk SCS Site 8 Dm	TX01368	30°28'12"	97°44'42"	Earth	High	Brushy Creek WCID	Water Dist
Williamson	Upper Brushy Crk SCS Site 9 Dm	TX01322	30°29'00"	97°43'48"	Earth	High	Brushy Creek WCID	Water Dist
Williamson	Upper Brushy Crk WS SCS Site 1	TX01367	30°35'06"	97°52'54"	Earth	High	Brushy Creek WCID	Water Dist
Williamson	Upper Brushy Crk WS SCS Site 10	TX01348	30°35'12"	97°43'18"	Earth	Low	Brushy Creek WCID	Water Dist
Williamson	Walsh Lake Dam	TX01360	30°31'18"	97°44'54"	Gravity	Low	E.J. Walsh Estate	Private
Williamson	Winterrowd Lake Dam	TX05586	30°37'18"	97°15'18"	Earth	Low	J. C. Winterrowd	Private
Williamson	Wittliff-Bland GSS	TX06250	30°33'24"	97°21'24"	Earth	Low	John Wittliff & Roy	Private
Williamson	Zimmerhanel Lake Dam	TX01324	30°29'30"	97°32'12"	Earth	Low	Charlie	Private
Williamson	Upper Brushy Crk SCS Site 29 D	TX01340	30°31'30"	97°25'42"	Earth	Low	Brushy Creek WCID	Water Dist
Wilson	Chandler Dam	TX06260	29°04'48"	98°00'42"	Earth	Low	Sam Strunk & Leo	Private
Wilson	Coates Estate Lake No 1 Dam	TX03693	29°13'36"	97°49'06"	Earth	Low	George H Coates	Private
Wilson	Coates Estate Lake No 2 Dam	TX03694	29°13'24"	97°49'12"	Earth	Low	George H Coates	Private
Wilson	Connally Lake No 1 Dam	TX03691	29°07'12"	98°13'00"	Earth	Low	Merrill L Connally	Private
Wilson	Connally Lake No 2 Dam	TX03692	29°07'36"	98°13'18"	Earth	Low	Merrill L Connally	Private
Wilson	Dagen Lake Dam	TX05223	29°16'12"	98°05'12"	Earth	Low	Dagen Bros	Private
Wilson	Eagle Creek Ranch Dam No. 5	TX09107	29°14'30"	98°14'36"	Earth	Low	Patten Corporation	Private
Wilson	Eagle Creek Ranch Dam No. 1	TX06401	29°14'18"	98°14'54"	Earth	Low	Patten Corporation	Private
Wilson	Eagle Creek Ranch Dam No. 2	TX06402	29°14'48"	98°15'18"	Earth	Low	Patten Corporation	Private
Wilson	El Negro Ranch Lake Dam	TX03696	29°10'54"	97°47'42"	Earth	Low	El Negro Ranch	Private
Wilson	Grimes Lake Dam	TX05226	28°57'18"	98°14'36"	Earth	Low	I D Grimes	Private
Wilson	Kilgore Lake Dam	TX03689	29°00'30"	98°13'48"	Earth	Low	Charles W Kilgore	Private
Wilson	Kotzur Lake Dam	TX03688	29°03'30"	98°03'36"	Earth	Low	Edmund Kotzur	Private
Wilson	Seale Ranch Lake Dam	TX03690	29°03'06"	98°11'24"	Earth	Low	S W Seale	Private
Wilson	TX No Name No 17 Dam	TX05224	29°11'06"	98°04'00"	Earth	Low	Unknown	Private
Wilson	TX No Name No 18 Dam	TX05225	29°07'24"	97°52'12"	Earth	Low	Unknown	Private
Wilson	Weinert Ranch Reservoir Dam	TX03695	29°12'36"	97°47'12"	Earth	Low	R. K. Blumberg	Private
Wise	Big Sandy Creek WS SCS Site 14	TX01498	33°25'54"	97°46'42"	Earth	Low	Wise SWCD	Soil,WtrCD
Wise	Big Sandy Creek WS SCS Site 36	TX05835	33°16'24"	97°38'48"	Earth	Low	Wise SWCD	Soil,WtrCD
Wise	Big Sandy Creek WS SCS Site 43	TX05062	33°05'12"	97°29'54"	Earth	Significant	Wise SWCD	Soil,WtrCD
Wise	Big Sandy Creek WS	TX05065	33°05'00"	97°29'42"	Earth	Significant	Wise SWCD	Soil,WtrCD

12/10/93

State of Texas Inventory of Dams

County	Dam Name	Dam No.	Latitude	Longitude	Dam Type	Hazard	Contact	Contact Type
Wise	SCS Site 44							
Wise	Big Sandy Creek WS	TX05834	33°24'30"	97°40'18"	Earth	High	Wise SWCD	Soil,WtrCD
Wise	SCS Site248							
Wise	Bridgeport Dam	TX01496	33°13'12"	97°49'48"	Earth	High	Tarrant County	Water Dist
Wise	Decatur Golf Club	TX09098	33°16'00"	97°34'48"	Earth	Low	Decatur Golf Club,	Private
Wise	Dam No. 1							
Wise	Denton Ck SCS Land	TX04550	33°22'48"	97°33'48"	Earth	Low	Wise SWCD	Soil,WtrCD
Wise	Stab 14-161							
Wise	Denton Ck SCS Land	TX04549	33°22'12"	97°31'48"	Earth	Significant	Wise SWCD	Soil,WtrCD
Wise	Stab Str15-							
Wise	Denton Creek SCS	TX01516	33°24'54"	97°33'42"	Earth	Low	Wise SWCD	Soil,WtrCD
Wise	Site 10B Dam							
Wise	Denton Creek SCS	TX01517	33°24'12"	97°32'48"	Earth	Low	Wise SWCD	Soil,WtrCD
Wise	Site 10C Dam							
Wise	Denton Creek SCS	TX01518	33°23'54"	97°32'06"	Earth	Low	Wise SWCD	Soil,WtrCD
Wise	Site 10D Dam							
Wise	Denton Creek SCS	TX01515	33°25'12"	97°36'12"	Earth	Low	Wise SWCD	Soil,WtrCD
Wise	Site 11A Dam							
Wise	Denton Creek SCS	TX01513	33°25'36"	97°38'18"	Earth	Low	Wise SWCD	Soil,WtrCD
Wise	Site 11D Dam							
Wise	Denton Creek SCS	TX01514	33°25'30"	97°38'00"	Earth	Low	Wise SWCD	Soil,WtrCD
Wise	Site 11E Dam							
Wise	Denton Creek SCS	TX01519	33°25'18"	97°37'06"	Earth	Low	Wise SWCD	Soil,WtrCD
Wise	Site 11F Dam							
Wise	Denton Creek SCS	TX01520	33°24'24"	97°34'12"	Earth	Low	Wise SWCD	Soil,WtrCD
Wise	Site 11G Dam							
Wise	Denton Creek SCS	TX01521	33°23'06"	97°34'18"	Earth	Low	Wise SWCD	Soil,WtrCD
Wise	Site 12 Dam							
Wise	Denton Creek SCS	TX01522	33°22'54"	97°34'06"	Earth	Low	Wise SWCD	Soil,WtrCD
Wise	Site 12C Dam							
Wise	Denton Creek SCS	TX01499	33°22'18"	97°33'30"	Earth	Low	Wise SWCD	Soil,WtrCD
Wise	Site 12D Dam							
Wise	Denton Creek SCS	TX01523	33°25'54"	97°31'42"	Earth	Low	Wise SWCD	Soil,WtrCD
Wise	Site 13 Dam							
Wise	Denton Creek SCS	TX01524	33°24'48"	97°30'18"	Earth	Low	Wise SWCD	Soil,WtrCD
Wise	Site 16 Dam							
Wise	Denton Creek SCS	TX01536	33°24'24"	97°28'36"	Earth	High	Wise SWCD	Soil,WtrCD
Wise	Site 17 Dam							
Wise	Denton Creek SCS	TX01537	33°23'42"	97°27'54"	Earth	High	Wise SWCD	Soil,WtrCD
Wise	Site 17A Dam							
Wise	Denton Creek SCS	TX01500	33°20'30"	97°35'36"	Earth	Low	Wise SWCD	Soil,WtrCD
Wise	Site 18A-1 Dm							
Wise	Denton Creek SCS	TX01501	33°20'24"	97°31'00"	Earth	Low	Wise SWCD	Soil,WtrCD
Wise	Site 18B Dam							
Wise	Denton Creek SCS	TX01502	33°19'42"	97°30'36"	Earth	Low	Wise SWCD	Soil,WtrCD
Wise	Site 18C Dam							
Wise	Denton Creek SCS	TX01503	33°19'30"	97°30'12"	Earth	Low	Wise SWCD	Soil,WtrCD
Wise	Site 18D Dam							
Wise	Denton Creek SCS	TX01525	33°19'18"	97°29'18"	Earth	Low	Wise SWCD	Soil,WtrCD
Wise	Site 18E Dam							
Wise	Denton Creek SCS	TX01506	33°20'48"	97°34'48"	Earth	Low	Wise SWCD	Soil,WtrCD
Wise	Site 18F Dam							
Wise	Denton Creek SCS	TX01504	33°20'36"	97°33'30"	Earth	Low	Wise SWCD	Soil,WtrCD
Wise	Site 18G Dam							

12/10/93

State of Texas Inventory of Dams

County	Dam Name	Dam No.	Latitude	Longitude	Dam Type	Hazard	Contact	Contact Type
Wise	Denton Creek SCS Site 18H Dam	TX01505	33°20'06"	97°35'12"	Earth	Low	Wise SWCD	Soil, WtrCD
Wise	Denton Creek SCS Site 18I Dam	TX01507	33°20'06"	97°34'06"	Earth	Low	Wise SWCD	Soil, WtrCD
Wise	Denton Creek SCS Site 18J Dam	TX01508	33°19'36"	97°31'54"	Earth	Low	Wise SWCD	Soil, WtrCD
Wise	Denton Creek SCS Site 20 Dam	TX01526	33°20'36"	97°27'30"	Earth	Low	Wise SWCD	Soil, WtrCD
Wise	Denton Creek SCS Site 20A Dam	TX01527	33°18'24"	97°27'54"	Earth	Low	Wise SWCD	Soil, WtrCD
Wise	Denton Creek SCS Site 21 Dam	TX01528	33°20'00"	97°26'18"	Earth	Low	Wise SWCD	Soil, WtrCD
Wise	Denton Creek SCS Site 21A Dam	TX01529	33°18'42"	97°25'18"	Earth	Low	Wise SWCD	Soil, WtrCD
Wise	Denton Creek SCS Site 21B Dam	TX01530	33°18'00"	97°25'06"	Earth	Low	Wise SWCD	Soil, WtrCD
Wise	Denton Creek SCS Site 21C Dam	TX01531	33°16'36"	97°25'48"	Earth	Low	Wise SWCD	Soil, WtrCD
Wise	Denton Creek SCS Site 21D Dam	TX01532	33°17'06"	97°24'30"	Earth	High	Wise SWCD	Soil, WtrCD
Wise	Denton Creek SCS Site 23 Dam	TX01533	33°15'54"	97°29'00"	Earth	Low	Wise SWCD	Soil, WtrCD
Wise	Denton Creek SCS Site 23A Dam	TX01509	33°16'24"	97°33'30"	Earth	Low	Wise SWCD	Soil, WtrCD
Wise	Denton Creek SCS Site 23D Dam	TX01510	33°16'00"	97°33'36"	Earth	Low	Wise SWCD	Soil, WtrCD
Wise	Denton Creek SCS Site 23E Dam	TX01512	33°16'00"	97°31'00"	Earth	Low	Wise SWCD	Soil, WtrCD
Wise	Denton Creek SCS Site 24 Dam	TX01408	33°02'06"	97°44'00"	Earth	Low	Wise SWCD	Soil, WtrCD
Wise	Denton Creek SCS Site 24A Dam	TX01534	33°16'00"	97°28'12"	Earth	Low	Wise SWCD	Soil, WtrCD
Wise	Denton Creek SCS Site 24B Dam	TX01474	33°14'06"	97°27'12"	Earth	Low	Wise SWCD	Soil, WtrCD
Wise	Denton Creek SCS Site 25 Dam	TX01535	33°16'24"	97°23'36"	Earth	Low	Wise SWCD	Soil, WtrCD
Wise	Denton Creek SCS Site 25A Dam	TX01475	33°13'30"	97°24'48"	Earth	Low	Wise SWCD	Soil, WtrCD
Wise	Denton Creek SCS Site 26 Dam	TX01473	33°11'06"	97°25'06"	Earth	Low	Wise SWCD	Soil, WtrCD
Wise	Denton Creek SCS Site 27A Dam	TX01476	33°11'30"	97°24'24"	Earth	Low	Wise SWCD	Soil, WtrCD
Wise	Denton Creek SCS Site 29 Dam	TX01477	33°09'48"	97°29'18"	Earth	Low	Wise SWCD	Soil, WtrCD
Wise	Denton Creek SCS Site 30 Dam	TX01478	33°10'24"	97°29'00"	Earth	Low	Wise SWCD	Soil, WtrCD
Wise	Denton Creek SCS Site 31 Dam	TX01479	33°08'48"	97°28'36"	Earth	Low	Wise SWCD	Soil, WtrCD
Wise	Denton Creek WS SCS Site 23D	TX01511	33°17'12"	97°32'42"	Earth	Low	Wise SWCD	Soil, WtrCD
Wise	Denton Creek WS SCS Site 24	TX01488	33°13'30"	97°31'00"	Earth	Low	Wise SWCD	Soil, WtrCD
Wise	Elna Reservoir Dam	TX01472	33°08'12"	97°29'30"	Earth	Low	Dan Mayers	Private
Wise	Haynes GSS	TX06293	33°12'30"	97°37'54"	Earth	Low	J E Haynes	Private

12/10/93

State of Texas Inventory of Dams

County	Dam Name	Dam No.	Latitude	Longitude	Dam Type	Hazard	Contact	Contact Type
Wise	Lone Star Industries Dam	TX04392	33°14'24"	97°49'18"	Earth	Low	Pioneer Concrete	Private
Wise	Perch Hill Plant Dam	TX01497	33°15'18"	97°46'12"	Earth	Low	Gifford-Hill Co.,	Private
Wise	Salt Crk&Laterals SCS Site 10	TX01486	33°02'24"	97°39'18"	Earth	Low	Wise SWCD	Soil,WtrCD
Wise	Salt Crk&Laterals SCS Site 12	TX01494	33°03'48"	97°49'12"	Earth	Low	Wise SWCD	Soil,WtrCD
Wise	Salt Crk&Laterals SCS Site 13	TX01493	33°04'30"	97°48'54"	Earth	Low	Wise SWCD	Soil,WtrCD
Wise	Salt Crk&Laterals SCS Site 14	TX04720	33°05'48"	97°45'36"	Earth	Significant	Wise SWCD	Soil,WtrCD
Wise	Salt Crk&Laterals SCS Site 15	TX04721	33°07'00"	97°46'48"	Earth	Low	Wise SWCD	Soil,WtrCD
Wise	Salt Crk&Laterals SCS Site 2	TX01490	33°01'36"	97°48'24"	Earth	Low	Wise SWCD	Soil,WtrCD
Wise	Salt Crk&Laterals SCS Site 21	TX01487	33°04'00"	97°40'42"	Earth	Low	Wise SWCD	Soil,WtrCD
Wise	Salt Crk&Laterals SCS Site 22	TX01495	33°04'18"	97°47'24"	Earth	Low	Wise SWCD	Soil,WtrCD
Wise	Salt Crk&Laterals SCS Site 4	TX01491	33°01'54"	97°46'42"	Earth	Low	Wise SWCD	Soil,WtrCD
Wise	Salt Crk&Laterals SCS Site 5	TX01492	33°02'18"	97°45'00"	Earth	Low	Wise SWCD	Soil,WtrCD
Wise	Salt Crk&Laterals SCS Site 7	TX01481	33°02'36"	97°43'12"	Earth	Low	Wise SWCD	Soil,WtrCD
Wise	Salt Crk&Laterals SCS Site 8	TX01482	33°03'06"	97°41'54"	Earth	Low	Wise SWCD	Soil,WtrCD
Wise	Salt Crk&Laterals SCS Site 8A	TX01483	33°03'12"	97°41'30"	Earth	Low	Wise SWCD	Soil,WtrCD
Wise	Salt Crk&Laterals SCS Site 8B	TX01484	33°03'36"	97°41'12"	Earth	Low	Wise SWCD	Soil,WtrCD
Wise	Salt Crk&Laterals SCS Site 9	TX01485	33°04'36"	97°42'48"	Earth	Low	Wise SWCD	Soil,WtrCD
Wise	Salt Crk&Laterals WS SCS Site1	TX01489	33°02'06"	97°48'54"	Earth	Low	Wise SWCD	Soil,WtrCD
Wlibarger	Bitch Creek Lake Dam	TX00964	33°56'06"	99°25'24"	Earth	Low	W. T. Waggoner	Private
Wlibarger	Four Corners Cow Camp Lake Dam	TX05465	33°52'36"	99°19'36"	Earth	Low	W. T. Waggoner	Private
Wlibarger	Hart Camp Lake Dam	TX05474	33°55'00"	99°27'12"	Earth	Low	Unknown	Private
Wood	Alba Lakeshores Dam	TX00943	32°46'24"	95°38'12"	Earth	Significant	Alba Lake Shores	Private
Wood	Big L Lake Dam	TX00939	32°41'18"	95°31'30"	Earth	Significant	Leon Clements	Private
Wood	Big Woods Spring Lake Dam	TX00954	32°49'30"	95°15'00"	Earth	Low	B. W. S. I. A.	Private
Wood	Black Bass Lagoon Dam	TX09011	32°41'18"	95°31'24"	Earth	Low	Leon Clements	Private
Wood	Bobo Lake Dam	TX00934	32°41'54"	95°18'06"	Earth	Low	L. H. Bobo	Private
Wood	Boggy Lake Dam	TX00919	32°41'30"	95°12'12"	Earth	Low	Boggy Creek Ranch	Private
Wood	Brittain Lake Dam	TX00942	32°45'00"	95°31'24"	Earth	Low	William E. Brittain	Private
Wood	Brooks Lake Dam	TX00918	32°41'12"	95°13'00"	Earth	Significant	A C Musgrave,	Private
Wood	Camp Lake Dam	TX00932	32°40'12"	95°21'00"	Earth	Low	Salesmanship Club	Private
Wood	Catfish Bay Dam	TX09012	32°41'24"	95°31'30"	Earth	Low	Leon Clements	Private
Wood	Crystal Lake Dam	TX04384	32°47'18"	95°28'48"	Earth	Low	Henry Earl Harris	Private
Wood	Forkview Lake Dam	TX04382	32°47'30"	95°28'42"	Earth	Significant	Henry Earl Harris	Private
Wood	Garner Lake Dam	TX00926	32°43'00"	95°28'42"	Earth	Low	Tom E. Glover	Private

12/10/93

State of Texas Inventory of Dams

County	Dam Name	Dam No.	Latitude	Longitude	Dam Type	Hazard	Contact	Contact Type
Wood	Greens Lake Dam	TX00959	32°49'00"	95°27'30"	Earth	Low	Thomas S. Trammell	Private
Wood	Gunstream Dam No 1	TX00955	32°47'12"	95°13'54"	Earth	Low	Gunstream Land	Private
Wood	Gunstream Dam No 2	TX00956	32°47'36"	95°13'18"	Earth	Low	Gunstream Land	Private
Wood	Gunstream Dam No 2	TX00956	32°47'36"	95°13'18"	Earth	Low	Gunstream Land	Private
Wood	Gunstream Dam No 2	TX00956	32°47'36"	95°13'18"	Earth	Low	Gunstream Land	Private
Wood	Harris Lake B Dam	TX00949	32°46'48"	95°25'48"	Earth	Low	Henry Earl Harris	Private
Wood	Hayes Lake Dam	TX00958	32°46'06"	95°31'54"	Earth	Low	Olen R Hayes	Private
Wood	Holly Lake Dam	TX00917	32°43'00"	95°12'24"	Earth	Low	Freedom Financial	Private
Wood	Horseshoe Lake Dam	TX00957	32°50'18"	95°11'54"	Earth	Significant	Horseshoe Bend	Private
Wood	Indian Mound Lake Dam	TX00933	32°40'30"	95°17'54"	Earth	Significant	Alfred Combs	Private
Wood	J. E. Howell Lake Dam	TX06341	32°46'30"	95°23'12"	Earth	Low	J. E. Howell	Private
Wood	Kim-Juan Lake Dam	TX00938	32°41'06"	95°32'06"	Earth	Low	Wilson Aaron	Private
Wood	Kindle Lake Dam	TX00941	32°46'12"	95°31'12"	Earth	Low	Woodrow W. Kindle	Private
Wood	Lake Autumn Trails Dam	TX05844	32°52'54"	95°10'54"	Earth	Significant	T.R. Denver, ET UX	Private
Wood	Lake Brenda Dam	TX00923	32°41'48"	95°28'30"	Earth	Significant	Joe Bulowski	Private
Wood	Lake Fork Dam	TX04388	32°48'24"	95°32'24"	Earth	High	Sabine River	River Auth
Wood	Lake Gay Dam	TX04383	32°47'30"	95°28'48"	Earth	Low	Henry Earl Harris	Private
Wood	Lake Gilead Dam	TX05092	32°45'48"	95°15'24"	Earth	Low	Dallas Market	Private
Wood	Lake Greenbriar Dam	TX04665	32°42'18"	95°11'18"	Earth	Significant	Freedom Financial	Private
Wood	Lake Hawkins Dam	TX00920	32°36'42"	95°15'06"	Earth	Significant	Wood County	Local Govt
Wood	Lake Holbrook Dam	TX00936	32°41'06"	95°33'06"	Earth	Significant	Wood County	Local Govt
Wood	Lake Louise Dam	TX00937	32°44'42"	95°37'54"	Earth	Low	Blount Reality Co	Private
Wood	Lake Lydia Dam	TX00951	32°46'42"	95°24'00"	Earth	Significant	Lake Lydia, Inc.	Private
Wood	Lake O The Woods Dam	TX04240	32°38'48"	95°16'42"	Earth	Low	Bekland Corporation	Private
Wood	Lake Quitman Dam	TX00950	32°51'30"	95°27'00"	Earth	High	Wood County	Local Govt
Wood	Lake Timado Dam	TX00948	32°45'24"	95°28'54"	Earth	Low	Frank Cellar and	Private
Wood	Lake Winnsboro Dam	TX00940	32°53'12"	95°20'42"	Earth	High	Wood County	Local Govt
Wood	Lemon Dam	TX00960	32°51'36"	95°12'18"	Earth	Low	George S. Lemon	Private
Wood	Little Sandy Dam	TX00921	32°35'00"	95°16'18"	Earth	Low	Little Sandy club	Private
Wood	Long Lake Dam	TX00925	32°42'54"	95°28'24"	Earth	Low	Leland F. Long	Private
Wood	Lower West Lake Dam	TX00930	32°39'00"	95°16'42"	Earth	Low	West Lake Club,	Private
Wood	Marsh Lake Dam	TX05864	32°40'54"	95°18'18"	Earth	Low	W S Marsh	Private
Wood	Midway Lake Dam	TX00944	32°52'12"	95°21'30"	Earth	Low	J. M. Taylor	Private
Wood	Mineola Club Lake Dam	TX00929	32°40'54"	95°29'42"	Earth	Significant	Mineola Club Lake	Private
Wood	New Wells Dam No 1	TX00945	32°46'12"	95°27'12"	Earth	Low	Wells Land & Cattle	Private
Wood	Quitman Club Lake Dam	TX00952	32°46'42"	95°23'12"	Earth	High	Quitman Lake Club	Private
Wood	Redland Acres Dam	TX00935	32°40'00"	95°19'42"	Earth	Low	Raylo Inc. & P.J.	Privat
Wood	Rock Falls Lake Dam	TX00928	32°39'48"	95°23'42"	Earth	Low	Lake Is Owned By 30	Private
Wood	Shadow Lake Dam	TX06343	32°43'06"	95°13'12"	Earth	Significant	Holly Lake Ranch -	Private
Wood	Sloman Dam	TX06216	32°52'24"	95°13'54"	Earth	Low	Marvin Sloman	Private
Wood	Spring Lake Dam	TX00922	32°40'42"	95°29'24"	Earth	Significant	Lake Country Land	Private
Wood	Sundowner Lake Dam	TX00927	32°43'36"	95°23'06"	Earth	Low	Sundowner Property	Privat
Wood	Upper West Lake Dam	TX00931	32°39'36"	95°16'48"	Earth	Low	West Lake Club,	Private
Wood	Wells Dam No 4	TX00946	32°46'00"	95°26'30"	Earth	Low	Wells Land & Cattle	Private
Wood	Wells Dam No 5	TX00947	32°46'18"	95°26'24"	Earth	Low	Wells Land & Cattle	Private
Wood	Wells Lake No 2 Dam	TX04868	32°46'48"	95°27'12"	Earth	Low	Wells Land & Cattle	Private
Wood	Wheeler Lake Dam	TX00953	32°55'42"	95°21'54"	Earth	Low	W. A. Wheeler	Private
Wood	Wheeler Lake Dam	TX00953	32°55'42"	95°21'54"	Earth	Low	W. A. Wheeler	Private
Wood	Whispering Wind Dam	TX06342	32°43'12"	95°13'18"	Earth	Significant	Freedom Financial	Private

12/10/93

State of Texas Inventory of Dams

County	Dam Name	Dam No.	Latitude	Longitude	Dam Type	Hazard	Contact	Contact Type
Wood	Whispering Wind Dam	TX06342	32°43'12"	95°13'18"	Earth	Significant	Freedom Financial	Private
Wood	Woodvale Dam	TX00924	32°38'18"	95°23'30"	Earth	Low	Woodvale Fishing	Private
Wood	Woodvale Dam	TX00924	32°38'18"	95°23'30"	Earth	Low	Woodvale Fishing	Private
Young	Campbell Lake Dam	TX03948	33°23'42"	98°40'30"	Earth	Low	Mark Campbell	Private
Young	Clayton Lake Dam	TX05522	33°19'18"	98°36'24"	Earth	Low	Terry Clayton	Private
Young	Eddleman Dam	TX03946	33°07'48"	98°36'30"	Earth	High	City of Graham	Local Govt
Young	Graham Dam	TX03945	33°08'00"	98°36'48"	Earth	High	City of Graham	Local Govt
Young	Graham Lake Dam	TX03941	33°00'00"	98°42'42"	Earth	Low	The Texas Company	Private
Young	Johnston Lake Dam	TX03944	33°10'06"	98°41'12"	Earth	Low	Preston Johnston	Private
Young	Manning Vick Lake No 1 Dam	TX03940	33°05'48"	98°05'48"	Earth	Low	Mrs. Manning Vick	Private
Young	Manning Vick Lake No 2 Dam	TX03947	33°06'12"	98°47'42"	Earth	Low	Manning Vick	Private
Young	McGarrahan Dam	TX06446	33°03'30"	98°28'06"	Earth	Low	Keith McGarrahan	Private
Young	Newcastle Dam	TX03943	33°10'42"	98°44'48"	Earth	Significant	City of Newcastle	Local Govt
Young	Newman Lake Dam	TX05521	33°16'30"	98°30'36"	Earth	Low	David Newman	Private
Young	Old Eureka Mill Reservoir Dam	TX03938	32°57'36"	98°43'00"	Gravity	Low	Breckenridge	Private
Young	Scott Lake Dam	TX03939	32°59'18"	98°40'36"	Earth	Low	Damson Oil	Private
Young	Whiskey Creek Dam	TX03942	33°10'36"	98°44'18"	Earth	Significant	City of Newcastle	Local Govt
Young	Woodward Lake Dam	TX05525	33°07'30"	98°47'48"	Earth	Low	Leland Woodward	Private
Young	Young Co Com Court Cat 655 No1	TX05893	33°22'54"	98°34'30"	Earth	Low	Young County	Local Govt
Zapata	Adame Tank Dam	TX05765	26°53'48"	99°05'42"	Earth	Low	Avel Vela	Private
Zapata	Belia R Benevides Lake Dam	TX02399	27°07'30"	99°16'48"	Earth	Low	Belia R Benavides	Private
Zapata	Bruni Ranch No 1-78 Dam	TX06299	27°15'48"	99°16'00"	Earth	Low	Mrs L E Bruni	Private
Zapata	Carlos Vela Lake Dam	TX05748	27°16'36"	99°21'24"	Earth	Low	Carlos Vela	Private
Zapata	Fred M Bruni Lake No 1 Dam	TX02405	27°15'24"	99°06'42"	Earth	Low	Fred M Bruni	Private
Zapata	Fred M Bruni Lake No 2 Dam	TX02391	27°14'06"	99°07'06"	Earth	Low	Fred M Bruni	Private
Zapata	Garza Lake No 2 Dam	TX02395	27°04'06"	99°05'54"	Earth	Low	Lauro Garza	Private
Zapata	Gutierrez Lake No 1 Dam	TX05768	26°59'18"	99°08'42"	Earth	Low	Rene Gutierrez	Private
Zapata	Gutierrez Lake No 2 Dam	TX05769	26°59'36"	99°08'36"	Earth	Low	Rene Gutierrez	Private
Zapata	Jesse McNeel Lake No 1 Dam	TX02404	27°12'48"	99°22'42"	Earth	Low	Jess McNeel Estate	Private
Zapata	Jesse McNeel Lake No 2 Dam	TX02403	27°13'48"	99°21'12"	Earth	Low	Jesse McNeel Estate	Private
Zapata	Jesse McNeel Lake No 3 Dam	TX02402	27°12'00"	99°21'30"	Earth	Low	Jess McNeel Estate	Private
Zapata	Jesse McNeel Lake No 4 Dam	TX02401	27°11'48"	99°19'36"	Earth	Low	Jess McNeel Estate	Private
Zapata	Jesse McNeel Lake No 5 Dam	TX02400	27°09'30"	99°21'12"	Earth	Low	Jess McNeel Estate	Private
Zapata	Jones & Flores Lake Dam	TX02412	26°56'00"	99°04'42"	Earth	Low	Jones & Flores	Private
Zapata	Juan G Benevides Lake Dam	TX02411	26°46'24"	99°05'48"	Earth	Low	Juan G. Benavides	Private
Zapata	Juan Vela Lake Dam	TX05771	26°43'12"	99°08'00"	Earth	Low	Juan Vela	Private
Zapata	L E Bruni Lake No 1	TX020408	27°16'00"	99°11'36"	Earth	Low	Owner Unknown	Private

12/10/93

State of Texas Inventory of Dams

County	Dam Name	Dam No.	Latitude	Longitude	Dam Type	Hazard	Contact	Contact Type
Zapata	Dam L E Bruni Lake No 2	TX02407	37°15'30"	99°10'12"	Earth	Low	Owner Unknown	Private
Zapata	Dam L E Bruni Lake No 3	TX02392	27°14'42"	99°09'18"	Earth	Low	Owner Unknown	Private
Zapata	Dam L.E. Brunie Lake No. 4	TX02406	27°15'18"	99°10'54"	Earth	Low	Owner Unknown	Private
Zapata	La Cabrada Tank Dam	TX05767	26°57'48"	99°02'42"	Earth	Low	Perry Jones	Private
Zapata	La Perla Ranch Lake No 1 Dam	TX05747	27°15'54"	99°22'30"	Earth	Low	Jess McNeel Estate	Private
Zapata	La Perla Ranch Lake No 2 Dam	TX05749	27°11'00"	99°22'42"	Earth	Low	Jess McNeel Estate	Private
Zapata	La Perla Ranch Lake No 3 Dam	TX05751	27°11'42"	99°24'06"	Earth	Low	Jess McNeel Estate	Private
Zapata	La Perla Ranch Lake No 4 Dam	TX05753	27°11'00"	99°25'06"	Earth	Low	Jess McNeel Estate	Private
Zapata	La Perla Ranch Lake No 5 Dam	TX05755	27°12'36"	99°22'48"	Earth	Low	Jess McNeel Estate	Private
Zapata	Lauro Garza Lake No 1 Dam	TX02396	27°04'54"	99°06'30"	Earth	Low	Lauro Garza	Private
Zapata	Lopez Lake Dam	TX02414	26°51'48"	99°00'18"	Earth	Low	Lauro Lopez	Private
Zapata	Mecom Lake Dam	TX02397	27°07'18"	99°25'12"	Earth	Low	Lannie Mecom Moses,	Private
Zapata	Mecom Ranch Lake Dam	TX05756	27°10'24"	99°21'06"	Earth	Low	John W Mecom	Private
Zapata	P Flores Lake Dam	TX02409	26°49'03"	98°59'00"	Earth	Low	Porfirio L Flores	Private
Zapata	Paz Ramirez Lake Dam	TX02410	27°00'00"	99°21'54"	Earth	Low	Paz Ramirez	Private
Zapata	Porvenir Ranch Lake	TX02394	27°11'48"	99°00'54"	Earth	Low	Porvenir Ranch	Private
Zapata	Dam Quemada Corral Tank	TX05770	26°47'06"	99°02'54"	Earth	Low	Leonel Gonzales	Private
Zapata	Dam Ramirez Lake Dam	TX02398	27°01'06"	99°21'24"	Earth	Low	Refugio Ramirez ET	Private
Zapata	Dam Roy Jennings Lake	TX02390	27°07'12"	99°08'24"	Earth	Low	Roy Jennings	Private
Zapata	Dam Tom East Lake Dam	TX02393	27°05'18"	99°02'30"	Earth	Low	Tom East	Private
Zapata	Vidaurre Lake Dam	TX02413	26°58'42"	99°04'42"	Earth	Low	Mabel Vidaurre	Private
Zapata	Volpe Tank Dam	TX05766	26°56'24"	99°06'48"	Earth	Low	Salvador Volpe	Private
Zapata	Walker Lake Dam	TX05757	27°12'30"	99°00'42"	Earth	Low	Marshall & Gene	Private
Zapata	Walker Lake Dam	TX05757	27°12'30"	99°00'42"	Earth	Low	Marshall & Gene	Private
Zaval	T C Stricklin Lake	TX01803	28°51'06"	99°52'24"	Earth	Low	T. C. Stricklin	Private
Zaval	Dam Twin Tank Dam	TX05582	28°53'54"	99°38'54"	Earth	Low	Ed Cassin, Jr.	Private
Zavala	4-th July Tank Dam	TX05575	28°50'12"	100°00'48"	Earth	Low	Chaparro Ranch	Private
Zavala	Bigmaverick Lake Dam	TX01801	29°01'30"	99°59'00"	Earth	Low	Ross C. Watkins	Private
Zavala	Cain Lake Dam	TX05578	29°04'24"	99°50'42"	Earth	Low	Charles M Cain Jr	Private
Zavala	Cassin Dam	TX01808	28°52'24"	99°42'30"	Earth	Low	Elizabeth C	Private
Zavala	Chaparro Lake Dam	TX01804	28°53'48"	99°57'18"	Earth	Low	Chaparro Ranch	Private
Zavala	Charrosa Lake Dam	TX05577	28°48'12"	99°57'12"	Earth	Low	Chaparro Ranch	Private
Zavala	Cometa Lake Dam	TX01811	28°48'48"	100°02'06"	Earth	Low	Errol O. Jonsson,	Private
Zavala	Cow Hill Tank Dam	TX05581	28°54'42"	99°41'24"	Earth	Low	Ed Cassin, Jr.	Private
Zavala	E. O. Jonsson Lake No. 1 Dam	TX05200	28°45'42"	100°01'12"	Earth	Low	Errol O. Jonsson,	Private
Zavala	E. O. Jonsson Lake No. 2 Dam	TX05201	28°45'06"	100°00'36"	Earth	Low	Errol O. Jonsson,	Private
Zavala	Finley Lake Dam	TX01812	28°56'00"	100°02'30"	Earth	Low	Finley Ranch	Private
Zavala	Griffin Cattle Co	TX05576	28°59'54"	100°01'06"	Earth	Low	F. T. Griffin	Private

12/10/93

State of Texas Inventory of Dams

County	Dam Name	Dam No.	Latitude	Longitude	Dam Type	Hazard	Contact	Contact Type
Zavala	Lake Dam							
Zavala	Indio Dam	TX01807	28°53'54"	99°39'48"	Earth	Low	Edward Cassin	Private
Zavala	Johnson Lake Dam	TX01814	28°50'42"	100°00'42"	Earth	Low	Belton K Johnson	Private
Zavala	Kiefer Lake Dam	TX05580	28°56'42"	99°43'06"	Earth	Low	Chester Keifer	Private
Zavala	Knowles Reservoir Dam	TX01806	28°56'12"	99°47'54"	Earth	Low	F.F. & Shirlene A.	Private
Zavala	Mann Lake Dam	TX01813	28°51'18"	100°05'00"	Earth	Low	C. F. Mann	Private
Zavala	Old Comanche Irrigation Co Dam	TX04597	28°59'00"	99°37'06"	Gravity	Low	Charles R. Irwin	Private
Zavala	Peterson Lake Dam	TX01799	29°03'36"	99°46'12"	Earth	Low	Peterson Brothers	Private
Zavala	Rutledge Lake Dam	TX01809	28°47'06"	99°53'42"	Earth	Low	Estates of A F & D	Private
Zavala	Upper Nueces Lake Dam	TX01802	28°46'42"	99°49'42"	Earth	Significant	Zavala-Dimmit	Water Dist
Zavala	Watkins Lake No 1 Dam	TX01800	29°03'18"	100°00'00"	Earth	Low	Ross C. Watkins	Private
Zavala	Watkins Lake No 2 Dam	TX01805	28°58'18"	99°57'54"	Earth	Low	Ross C. Watkins	Private
Zavala	Willow Tank Dam	TX05579	28°53'30"	99°56'06"	Earth	Low	Mathews Ranch	Private

STATE RECREATIONAL AND BOATING FACILITIES

THIS PAGE INTENTIONALLY LEFT BLANK

State Recreational and Boating Facilities

Body of Water	Company Name	Phone	Location	City	State	Zip	County	# of Slips	Empty Slips	Land Amt. (Ac)	# of Ramps	# of Parking Spaces
Aransas Bay	Aransas County Nav	512-729-6661	Rockport Harbor	Rockport	TX	78383-0000	Aransas	222	0	0	2	300
Aransas Bay	Aransas County Nav	512-729-6661	Fulton Beach Rd.	Rockport	TX	78382-0000	Aransas	100	0	0	1	10
Aransas Bay	Key Allegro Isle	512-729-2761	37 Mazatlan	Rockport	TX	78382-0000	Aransas	150	80	30	0	100
Aransas Bay	Sand Dollar Marina	512-729-4037	Fulton Beach Rd.	Fulton	TX	78358-0000	Aransas	10	5	0	1	200
Gulf Intracoastal WW	Palm Harbor Marina	512-729-8540	151 Port Ave.	Rockport	TX	78382-0000	Aransas	50	39	0	1	40
Port Aransas Hrbr	Port Aransas City	512-749-5429	#1 Harbor Rd	Port Aransas	TX	78373-0000	Aransas	179	11	0	8	300
Bastrop Lake	Lake Bastrop Parks	512-321-3307	Bastrop Park	Bastrop	TX	78602-0000	Bastrop	10	8	8	0	125
Belton Lake	Franks's Lakeview	817-939-7443	Lake Belton Darn	Belton	TX	76513-0000	Bell	171	1	0	2	50
Belton Lake	Pier 36 Marina	817-986-2466	Cedar Ridge Park	Temple	TX	76502-0000	Bell	121	3	0	1	72
Stilhouse Hollow	Stilhouse Marina	817-939-5741	off Hwy. 190	Temple	TX	76504-0000	Bell	72	30	0	3	100
Whitney	Cliffview Resort	817-622-8897	Hwy. 22 in Laguna	Clifton	TX	76634-0000	Bosque	27	13	0	1	40
Whitney	Lakeside Village	817-775-4372	off Hwy. 56 & FM 927	Kopperl	TX	76652-0000	Bosque	44	4	13	1	80
Whitney	Uncle Gus' Lodge &	817-622-3333	Star Route 1	Clifton	TX	76634-0000	Bosque	157	7	255	3	150
Wright Patman	Kelly Creek Marina	903-585-5453	8 m S. of maud; FM	Maud	TX	77567-0000	Bowie	121	40	0	2	100
Bastrop Bayou	Bastrop Marina	409-233-4091	County Rd. 459	Freeport	TX	77541-0000	Brazoria	12	12	172	2	100
Bastrop Bayou	Marlin Marina	409-233-2051	614 Griffin Drive	Freeport	TX	77541-8916	Brazoria	20	16	0	1	60
Chocolate Bayou	Horseshoe Bend Cafe	713-581-9400	7301 County Rd.	Liverpool	TX	77577-0000	Brazoria	40	12	20	2	100
Chocolate Bayou	Lutes Marine Service	713-393-1021	Hwy. 35 & FM 203	Liverpool	TX	77577-0000	Brazoria	40	15	141	0	100
Gulf Intracoastal WW	Bridge Harbor Yacht	409-233-2101	411 Sailfish Ln.	Freeport	TX	77541-0000	Brazoria	344	76	0	0	500
Old Brazos River	Mitchell's Pier	409-233-0722	403 South Front	Freeport	TX	77551-0000	Brazoria	20	14	0	0	25
Oyster Creek	Kirby Marina, Inc.	409-239-1081	Fm 792, Oyster Creek	Freeport	TX	77541-0000	Brazoria	76	28	0	0	30
Oyster Creek	Turtle Cove Marina	714-947-3500	604 Marine Way	Freeport	TX	77541-0000	Brazoria	90	15	0	1	200
Buchanan Lake	Silver Creek Lodge	512-756-4854	off FM 2341	Burnet	TX	78611-0000	Burnet	10	8	0	2	35
Buchanan Lake	Thunderbird Lodge	512-756-4878	Ranch Road 2341 off	Burnet	TX	78611-0000	Burnet	15	12	5	1	20
LBJ	Kingsland Lodge	915-388-4830	off FM 1431	Kingsland	TX	78639-0000	Burnet	20	0	0	1	25
Travis	Eagle Bluff Club &	512-445-2199	N. of Spicewood	Spicewood	TX	78669-0000	Burnet	22	0	0	1	20
Travis	Ridge Harbor Yacht	512-693-2800	off Hwy. 71 near	Spicewood	TX	78669-0000	Burnet	42	10	0	2	20
Gulf Intracoastal WW	Weathersby Docks	512-983-2700	Maple Street	Port O'Connor	TX	77982-0000	Calhoun	37	0	0	0	40
Lavaca Bay	Nautical Landing	512-552-2615	202 N. Virginia St.	Port Lavaca	TX	77979-0000	Calhoun	73	57	0	0	100
Arroyo Colorado	Seaway Village	512-748-2276	JCT 2925 & 1847	San Benito	TX	78586-0000	Cameron	29	15	20	3	80
Gulf Intracoastal WW	Southpoint Marina,	512-943-7926	500 Southpoint Dr.	Port Isabel	TX	78578-0000	Cameron	30	0	184	1	200
Laguna Madre	Boardwalk Condos &	512-761-7111	425 Padre Blvd	South Padre	TX	78597-0000	Cameron	45	0	0	0	20
Laguna Madre	Cameron County Parks	512-761-5493	Park Rd. 100	South Padre	TX	78597-0000	Cameron	52	0	0	4	50
Laguna Madre	Fisherman's Wharf	512-761-7818	211 West Swordfish	S. Padre Island	TX	78597-0000	Cameron	35	16	20	1	42
Laguna Madre	Hi-Way Balt Stand &	512-943-6311	Highway 100 & Bridge	Port Isabel	TX	78578-0000	Cameron	10	0	3	0	10
Laguna Madre	Jirri's Pier	512-761-2865	209 West Whiting	S. Padre Island	TX	78597-0000	Cameron	40	20	15	2	60
Laguna Madre	South Padre Marina	512-761-7476	6201 Padre Blvd.	South Padre	TX	78597-0000	Cameron	52	27	52	1	20
Laguna Madre	White Sands Marina	512-943-6161	418 W Hwy. 100	Port Isabel	TX	78578-0000	Cameron	18	1	0	1	15
Small Boat Basin	Anchor Marina Park	512-943-9914	40 East Tarpon Ave.	Port Isabel	TX	78578-0000	Cameron	51	19	0	1	55
Small Boat Basin	Harvey Courts &	512-943-1001	100 Bridge St.	Port Isabel	TX	78578-0000	Cameron	22	8	0	0	75
Small Boat Basin	Jimmy's Bait Stand	512-943-9700	101 Bridge St.	Port Isabel	TX	78578-0000	Cameron	14	14	7	0	10
Bob Sandlin Lake	Barefoot Bay Marina	903-856-7212	on FM 1520 Bridge	Pittsburg	TX	75686-0000	Camp	40	7	0	2	50
Trinity Bay	Baytown Marina	713-427-1997	1515 1/2 Jones Rd.	Baytown	TX	77520-0000	Chambers	50	3	51	2	50
Lavon Lake	Collin Park Marina,	214-442-3567	Hwy. 2514 & Hwy 1378	Wylie	TX	75098-0000	Collin	344	30	0	10	120
Canyon Lake	Canyon Lake Marina	512-935-4333	Canyon Park	Burnet	TX	78133-2803	Comal	513	153	70	2	200

State Recreational and Boating Facilities

Body of Water	Company Name	Phone	Location	City	State	Zip	County	# of Slips	Empty Slips	Land Amt. (Ac)	# of Ramps	# of Parking Spaces
Canyon Lake	Cranes Mill Marina	512-899-7718	#1 Cranes Mill Park	Canyon Lake	TX	78133-0000	Comal	660	251	280	2	100
Canyon Lake	Lake Canyon Yacht	512-590-7100	Mt. Loutout Street	San Antonio	TX	78218-0554	Comal	74	0	50	1	130
Canyon Lake	Randolph A.F.B. Rec	512-964-3804	off Hwy 306	Canyon Lake	TX	78133-0000	Comal	60	3	32	2	20
Grapevine	Scott's Landing	817-481-4549	Lake Grapevine	Dallas	TX	75229-0000	Dallas	580	75	175	1	400
Grapevine	Silver Lake Marina	817-481-1918	Lake Grapevine	Dallas	TX	75229-0000	Dallas	500	100	50	1	350
Grapevine	Twin Coves Marina	214-724-1804	Lake Grapevine	Dallas	TX	75229-0000	Dallas	400	184	0	1	200
Joe Pool	Joe Pool Marina	214-299-9010	1570 W. FM 1382	Cedar Hill	TX	75104-0000	Dallas	67	0	0	0	25
Lavon Lake	East Fork Harbor	214-442-1143	East Fork Park	Dallas	TX	75374-2585	Dallas	183	33	0	5	85
Lewisville	Pier 121	214-625-2233	Lake Lewisville	Dallas	TX	75229-0000	Dallas	750	59	370	2	600
Ray Hubbard Lake	Captain's Cove	214-226-7100	South off I-30	Garland	TX	75043-0000	Dallas	697	77	84	2	268
Ray Hubbard Lake	Dalrock Marina	214-475-3824	Dalrock Rd Exit 1-30	Dallas	TX	75220-0000	Dallas	150	23	40	1	200
Ray Hubbard Lake	Harbor Bay Marina	214-350-7744	3701 Windjammer	Dallas	TX	75220-0000	Dallas	350	4	0	2	175
Ray Hubbard Lake	Marina del Ray	214-240-2020	off Hwy 66 & I-30	Garland	TX	75043-0000	Dallas	195	39	125	2	212
Lewisville	Dallas Corinthian	214-294-1661	1399 Yacht Club Rd.	Little Elm	TX	75068-0000	Denton	200	10	50	1	300
Lewisville	Eagle Point Marina	214-436-6561	2 mi. W Lewisville	Lewisville	TX	75057-0000	Denton	650	32	100	2	300
Lewisville	Lakeview Marina	817-497-2525	708 E. Nick St.	Lake Dallas	TX	75065-0000	Denton	410	20	0	1	400
Greenbelt Lake	Greenbelt Marina	806-874-3900	Hwy. 70	Clarendon	TX	79226-0000	Donnelly	42	0	46	4	0
Bardwell Lake	Highview Marina	214-646-5330	Bardwell	Ennis	TX	75119-0000	Ellis	80	10	32	0	53
Cypress Springs	Cypress Springs	903-860-2891	Hwy. FM 115	Winnboro	TX	75494-0000	Franklin	40	5	0	1	800
Cypress Springs	Tall Tree Marina	903-860-2196	end of FM 2723	Mt. Vernon	TX	75457-0000	Franklin	8	4	10	2	56
Clear Lake	Lafayette Landing	713-334-2284	555 Bradford St.	Kemah	TX	77565-0000	Galveston	420	63	0	0	335
Clear Lake	Legend Point	713-334-5502	FM 2094	Clear Lake	TX	77565-0000	Galveston	252	27	0	0	300
Clear Lake	Marina Del Sol	713-334-3909	400 FM 2094	Kemah	TX	77565-0000	Galveston	319	54	50	0	300
Clear Lake	Portofino Harbour	713-334-6007	One Portofino Plaza	Clear Lake	TX	77565-0000	Galveston	214	18	0	0	225
Clear Lake	South Shore Harbour	713-334-0515	2400 South Shore	League City	TX	77573-0000	Galveston	896	251	0	0	550
Clear Lake	The Anchorage Apts.	713-334-2527	League City	League City	TX	77573-0000	Galveston	53	11	0	0	40
Clear Lake	The Wharf	713-332-5088	743 Davis Rd.	League City	TX	77574-0000	Galveston	320	170	0	0	320
Clear Lake	Waterford Harbor	713-334-4400	800 Mariner's Dr.	Kemah	TX	77565-0000	Galveston	418	118	0	0	225
Clear Lake	Watergate Yachting	713-334-1511	1500 FM 2094	Clear Lake	TX	77565-0000	Galveston	0	143	0	0	0
Galveston Bay	April Fool	713-339-1232	815 Ave. 0 in San	Dickinson	TX	77539-0000	Galveston	60	35	60	1	75
Galveston Bay	Bay Harbor	713-339-2040	9th St. in San Leon	Kemah	TX	77565-0000	Galveston	50	25	90	2	50
Galveston Bay	Eagle Point Fishing	713-339-1131	101 First-San Leon	Dickinson	TX	77539-0000	Galveston	54	7	76	5	150
Galveston Bay	Galveston Yacht	409-762-9689	714 Holiday Dr.	Galveston	TX	77550-0000	Galveston	520	120	100	2	700
Galveston Bay	San Leon Marina	713-339-1515	100 6th Street	San Leon	TX	77539-0000	Galveston	102	61	115	1	70
Galveston Bay	Tackie Box	409-763-8749	Next to Galveston	Galveston	TX	77550-0000	Galveston	0	0	120	1	100
Galveston Bay (West)	Payco, Inc.	409-744-7428	600 Blume Drive	Galveston	TX	77554-0000	Galveston	200	10	50	2	200
Galveston Bay (West)	Pirates Beach Marina	409-737-2592	14302 Stewart Rd.	Galveston	TX	77554-0000	Galveston	38	23	0	2	100
Galveston Bay (West)	Teakwood Marina	409-935-5552	400 Tiki Dr.	Galveston	TX	77554-0000	Galveston	118	67	0	1	70
Galveston Bay (West)	West Bay Marina at	409-737-3636	21706 Burnet St.	Galveston	TX	77554-0000	Galveston	27	2	0	2	50
Gulf Intracoastal WW	A.B. Charpiot	409-684-3070	Crystal Beach	Galveston	TX	77617-0000	Galveston	20	12	0	2	68
Offatts Bayou	The Landing's Apts &	409-744-3625	7302 Heards Lane	Galveston	TX	77551-0000	Galveston	134	56	0	0	100
Texoma	Big Mineral Camp	903-523-4287	off FM 901	Gordonville	TX	76245-0000	Grayson	80	8	116	2	50
Texoma	Cedar Bayou Marina	903-523-4248	1 mi. W. Hwy. 377	Gordonville	TX	76245-0000	Grayson	140	25	100	2	20
Texoma	Cedar Mills Marina	903-523-4222	off Hwy. 377	Gordonville	TX	76245-0000	Grayson	479	166	20	2	50
Texoma	Eisenhower Yacht	903-463-3999	Off Hwy. 75A	Denison	TX	75020-0000	Grayson	441	51	0	1	31

State Recreational and Boating Facilities

Body of Water	Company Name	Phone	Location	City	State	Zip	County	# of Slips	Empty Slips	Land Amt. (Ac)	# of Ramps	# of Parking Spaces
Texoma	Flowing Wells Report	903-786-2930	Hwy 996. W. of	Pottsboro	TX	75076-0000	Grayson	38	13	20	1	50
Texoma	Grandpappy Point	903-465-6330	off Hwy. 84	Denison	TX	75020-0000	Grayson	879	69	200	3	0
Texoma	Lighthouse Resort &	903-786-2311	off Hwy. 120 N. of	Pottsboro	TX	75076-0000	Grayson	90	30	36	2	40
Texoma	Little Mineral	903-786-2332	off Hwy. 120	Pottsboro	TX	75076-0000	Grayson	214	47	20	1	50
Texoma	Loe's Highport	903-786-2966	off Hwy. 120	Pottsboro	TX	75076-0000	Grayson	850	50	0	1	300
Texoma	Mill Creek Resort	903-786-2227	off FM 996	Pottsboro	TX	75076-0000	Grayson	318	42	120	2	200
Texoma	Paw Paw Creek Resort	903-523-4414	Hwy. 901	Gordonville	TX	76245-0000	Grayson	71	9	20	1	100
Texoma	Rock Creek Camp	903-523-4308	off Hwy 901 on Rock	Whitesboro	TX	76273-0000	Grayson	40	10	35	1	50
Texoma	Walnut Creek Resort	903-523-4211	Hwy 337 1 mi N&E of	Gordonville	TX	76245-0000	Grayson	156	3	28	1	100
Clear Lake	Bal Harbor Marina	713-333-5168	next to Hilton	Houston	TX	77058-0000	Harris	140	56	0	0	75
Clear Lake	Blue Dolphin Yachting	713-474-4450	NASA Rd. 1 & 7th St.	Seabrook	TX	77586-0000	Harris	233	41	0	0	362
Clear Lake	Clear Lake Marine	713-326-4426	4141 NASA Rd.	Seabrook	TX	77586-0000	Harris	140	1	100	0	300
Clear Lake	El Lago Marina	713-326-2287	4321 NASA Rd. 1	Seabrook	TX	77586-0000	Harris	60	30	30	0	60
Clear Lake	Lakeside Yachting	713-326-5547	2511-B NASA Rd. 1	Seabrook	TX	77586-0000	Harris	54	22	0	0	150
Clear Lake	Lakewood Yacht Club	713-474-2511	2425 NASA Road 1	Seabrook	TX	77586-0000	Harris	375	75	70	2	500
Clear Lake	Marina Bay	713-326-3344	4011 Nasa Rd 1	Seabrook	TX	77586-0000	Harris	67	22	0	0	72
Clear Lake	Nassau Bay Hilton	713-333-3654	at Hilton Hotel	Houston	TX	77058-0000	Harris	84	32	0	0	40
Clear Lake	Nassau Bay Homes	713-333-2570	18250 Nassau Bay Dr.	Houston	TX	77058-0000	Harris	44	0	45	1	12
Clear Lake	Parkside Marina	713-326-4949	4949 Nasa Rd. 1	Seabrook	TX	77586-0000	Harris	0	0	320	0	100
Clear Lake	Seabrook Shipyard	713-474-2586	Hwy. 146 at Shipyard	Seabrook	TX	77586-0000	Harris	835	67	72	0	600
Clear Lake	The Landing	713-326-2714	4445 Nasa Rd. One	Seabrook	TX	77586-0000	Harris	87	0	0	1	218
Clear Lake	The Wharf at Clear	713-738-0345	793 Davis Rd-League	Houston	TX	77052-0000	Harris	204	143	0	0	200
Galveston Bay	Houston Yacht Club	713-471-6080	3620 Marimar Dr.	LaPorte	TX	77571-0000	Harris	514	214	125	2	400
Trinity Bay	Marina del Oro	713-326-1714	Smith Point, Texas.	Seabrook	TX	77586-0000	Harris	908	0	628	6	600
Cedar Creek	Causeway Marina	903-432-2859	Hwy. 334 E	Seven Points	TX	75143-9991	Henderson	20	0	0	1	30
Cedar Creek	Cedar Creek Landing	903-778-2505	off Key Ranch Rd.	Trinidad	TX	75163-0000	Henderson	20	5	0	2	75
Cedar Creek	Cherokee Landing	903-489-1179	Farm Rd. 3054	Malakoff	TX	75148-0000	Henderson	100	50	0	1	1
Cedar Creek	Don's Port Marina	903-432-2268	Cedar Creek Lake	Tool	TX	75143-0000	Henderson	110	20	0	1	75
Cedar Creek	Fisherman's Wharf	903-489-0710	2 mi. N.W of	Malakoff	TX	75148-0000	Henderson	38	7	28	3	80
Cedar Creek	Harbor Light Marina	903-887-6656	off Legendary Lane	Mabank	TX	75147-0000	Henderson	96	14	16	2	70
Cedar Creek	Marimac Treasure	903-778-4140	off 274	Trinidad	TX	75163-0000	Henderson	30	24	0	1	100
Cedar Creek	Redwood Marina & RV	903-887-0653	Cedar Creek Lake	Mabank	TX	75147-0000	Henderson	20	16	30	1	50
Cedar Creek	Star Harbor Marina	903-489-1483	near Malakoff Dam	Malakoff	TX	75148-0000	Henderson	64	13	0	0	200
Cedar Creek	Sunny Glen Resort	903-489-0715	Malakoff	Henderson	TX	75148-0000	Henderson	225	0	20	3	250
Whitney	Harbor Master Marina	817-694-3033	off Hwy. 22	Whitney	TX	76692-1610	Hill	11	0	6	1	60
Whitney	Juniper Cove Marina	817-694-3129	of FM 1713	Whitney	TX	76692-0000	Hill	85	8	50	2	150
Grandbury Lake	Mckelvey Marina	817-573-3698	Hwy. 144 S.	Granbury	TX	76048-0000	Hood	103	23	0	1	100
Houston County Lk.	Crockett Family	409-544-8466	FM 229	Crockett	TX	75835-0000	Houston	23	19	0	2	25
Tawakoni Lake	Anchor Inn Marina &	903-447-2256	off Hwy. 35	West Tawakoni	TX	75474-0000	Hunt	9	0	0	2	30
Tawakoni Lake	Duck Cove Marina &	903-356-3853	Lake Tawakoni/Duck	Quinlan	TX	75474-0000	Hunt	108	0	0	2	100
Tawakoni Lake	Four-Twenty Nine	903-356-2125	Hwy 429	Quinlan	TX	75474-0000	Hunt	12	0	26	1	250
Tawakoni Lake	Walnut Cove Landing	903-447-2865	Northshore Rd	Quinlan	TX	75474-0000	Hunt	20	6	30	1	50
Meredith	Lake Meredith	806-865-3391	Lake M. Nat'l Recr	Borger	TX	79008-0000	Hutchinson	212	32	0	3	265
Texana	Brackenridge	512-782-7145	Hwy. 111	Edna	TX	77957-0000	Jackson	120	40	0	1	100
Sam Rayburn	Rayburn Yacht Club,	409-698-2317	off Lakeshore Drive	Brookeland	TX	75931-0000	Jasper	30	1	0	0	30

State Recreational and Boating Facilities

Body of Water	Company Name	Phone	Location	City	State	Zip	County	# of Slips	Empty Slips	Land Amt. (Ac)	# of Ramps	# of Parking Spaces
Sam Rayburn	Twin Dikes Marina &	409-698-2696	N. of TX 96 on R 255	Brookeland	TX	75931-0000	Jasper	90	0	25	4	40
Neches River	Beaumont Yacht Club	409-832-1456	Pine St. Exit	Beaumont	TX	77704-0000	Jefferson	20	5	2	0	75
Neches River	Drennan Boat Supply	409-962-8747	Hwy 87, rainbow	Port Arthur	TX	77643-0000	Jefferson	77	0	204	4	500
Neches River	Rainbow Marina	409-962-9578	Neches River at Hwy	Port Arthur	TX	77619-0000	Jefferson	25	0	25	2	150
Pleasure Island	Reed Richard	409-982-4675	Pleasure Island Port	Port Arthur	TX	77640-0000	Jefferson	398	41	80	3	491
Baffin Bay	Williamson Boat	512-297-5222	FM 1546	Riviera	TX	78379-0000	Kleberg	25	10	0	1	20
Corpus Christi Lk.	Fiesta Marina	512-547-3462	HCR #1	Sandita	TX	78383-0000	Live Oak	30	25	0	1	300
Buchanan Lake	Alexander's Boat	915-379-2721	off Hwy. 2241	Tow	TX	78672-0000	Llano	10	10	0	1	10
LBJ	First Choice Marina	915-388-3251	218 Skyline Drive	Sunrise Beach	TX	78643-9272	Llano	23	2	0	0	25
LBJ	Horseshoe Bay	512-598-8763	Horseshoe Bay Blvd.	Horseshoe Bay	TX	78654-0000	Llano	300	9	0	1	150
Lake O'Pines	Big Cypress Marina	903-665-8582	1 mi. Darn on Hwy	Jefferson	TX	75657-0000	Marion	102	0	0	2	200
Lake O'Pines	Johnson Creek Marina	903-755-2530	FM 729	Jefferson	TX	75657-0000	Marion	40	16	0	1	75
Lake O'Pines	Lakeview Marina	903-755-2712	FM 729	Jefferson	TX	75657-9165	Marion	92	37	0	2	200
Tres Palacios Bay	East Bay Yacht	512-972-5105	512 1st Street	Palacios	TX	77465-0000	Matagorda	38	27	0	0	35
Tres Palacios Bay	Matagorda Co. Nav.	512-972-5556	Hwy. 35 W. of	Palacios	TX	77465-0000	Matagorda	13	7	0	1	50
Tres Palacios Bay	Palacios Marina	512-972-2118	#10 8th St.	Palacios	TX	77465-0000	Matagorda	35	23	10	1	50
Tres Palacios Bay	Serendipity Resorts	512-972-5454	1001 Main Street	Palacios	TX	77465-0000	Matagorda	120	89	10	0	50
Waco	Airport Park Marina	817-754-1642	L. Waco Airport Pk.	Waco	TX	76714-8823	McClennan	150	30	0	4	200
Waco	Ridgewood Marina	817-772-5175	Fish Pond Rd.	Waco	TX	76710-0000	McClennan	220	0	82	2	500
Waco	Speegleville Harbor	817-848-4471	Hwy. 6 West	Waco	TX	76714-0000	McClennan	240	12	25	2	200
Brady Lake	Brady Lake Marina	915-597-1823	Brady City Park	Brady	TX	76825-0000	McCulloch	8	4	20	1	40
Medina	Red Cove Marina	512-751-2715	Median Darn Rd. at	Mico	TX	78056-0000	Medina	14	0	0	4	100
Medina	Stormy's Marina	512-751-3607	Medina Lake	Mico	TX	78056-0000	Medina	17	2	0	0	17
Conroe	Anchorage Marina	409-539-6551	North of FM 830	Willis	TX	77378-0000	Montgomery	205	10	0	2	350
Conroe	April Plaza Marina,	409-588-1144	10.5 mi W. Hwy. 105	Montgomery	TX	77356-0000	Montgomery	204	10	0	3	150
Conroe	Aqua Landing	409-588-1000	Hwy. 105 W.	Conroe	TX	77305-0000	Montgomery	34	14	0	1	20
Conroe	Bentwater Yacht	409-596-6234	Mid Lake West Side	Montgomery	TX	77356-0000	Montgomery	160	16	0	2	110
Conroe	Bridge Cove Marina	409-597-4111	102 FM 1097	Montgomery	TX	77356-0000	Montgomery	10	0	20	2	100
Conroe	Conroe Yacht Club	409-756-7648	on River Rd. off	Conroe	TX	77304-0000	Montgomery	66	24	40	1	30
Conroe	Del-Lago	409-582-4099	Walden Road	Montgomery	TX	77356-0000	Montgomery	304	20	0	1	50
Conroe	Inland Discount	409-588-2156	off 105 W.	Montgomery	TX	77356-0000	Montgomery	309	52	200	4	150
Conroe	Lakeside Landing &	409-588-3978	11600 Hwy. 105 West	Montgomery	TX	77356-0000	Montgomery	0	0	473	3	25
Conroe	Lakeview Marina	409-760-3181	Rt. 5, Box 1000	Conroe	TX	77304-0000	Montgomery	0	0	500	2	50
Conroe	Seven Coves Comm.	409-856-6111	2970 FM 830	Willis	TX	77378-0000	Montgomery	42	21	100	1	100
Conroe	Shiloh Shores Marina	409-597-6221	off FM 1097	Montgomery	TX	77356-0000	Montgomery	42	21	100	1	100
Conroe	Stow-A-Way Marina	409-856-4531	5063 Calvary Rd.	Willis	TX	77378-0000	Montgomery	40	0	0	3	75
Conroe	Walden Marina	409-582-1060	off Hwy. 105 12050	Montgomery	TX	77356-0000	Montgomery	513	82	0	0	100
Sam Rayburn	Shirley Creek Corp.	409-854-2233	FM 226 in Etiole	Chireno	TX	75937-0000	Nacogdoches	100	0	0	4	200
Navarro Mill Lake	Navarro Harbor	817-578-1131	Corps of Engineers	Dawson	TX	76639-0000	Navarro	20	5	2	0	75
Richland-Chambers	Nicholson's Marina	903-874-8432	old U.S. Hwy 287	Corsicana	TX	75110-0000	Navarro	166	0	0	2	0
Corpus Christi Ch.	Deep Sea	512-749-5597	440 Cotter	Port Aransas	TX	78373-0000	Nueces	14	0	0	0	50
Corpus Christi Bay	Corpus Christi	512-882-7333	Lawrence	Corpus Christi	TX	78469-0000	Nueces	535	134	57	4	0
Corpus Christi Bay	Corpus Christi	512-883-6518	98 Coopers Alley St.	Corpus Christi	TX	78401-2899	Nueces	87	9	89	0	100
Corpus Christi Bay	Harbor Del Sol	512-887-6963	1400 Ocean Dr.	Corpus Christi	TX	78404-0000	Nueces	78	76	0	0	75
Corpus Christi Bay	Port Royale	512-949-7145	15425 Fortuna Bay	Corpus Christi	TX	78418-0000	Nueces	25	0	0	0	12

State Recreational and Boating Facilities

Body of Water	Company Name	Phone	Location	City	State	Zip	County	# of Slips	Empty Slips	Land Amt. (Ac)	# of Ramps	# of Parking Spaces
Corpus Christi Bay	Puerta Vista	512-949-7081	14300 Aloha	Corpus Christi	TX	78418-0000	Nueces	22	0	0	0	22
Corpus Christi Ch.	Island Moorings	512-749-4100	3500 Island Moorings	Port Aransas	TX	78373-0000	Nueces	185	15	0	0	240
Corpus Christi Ch.	University of Texas	512-749-6760	750 Channelview	Port Aransas	TX	78373-0000	Nueces	55	15	0	1	30
Corpus Christi Ch.	Woody's Sports	512-749-5271	114 West Cotter	Port Aransas	TX	78373-0000	Nueces	80	44	0	3	100
Gulf Intracoastal WW	Anchor Resort	512-949-8141	14300 S. Padre	Corpus Christi	TX	78468-8602	Nueces	41	0	0	0	100
Gulf Intracoastal WW	Mariner's Cay	512-949-7037	14514 Cabanna East	Corpus Christi	TX	78418-0000	Nueces	22	14	0	0	50
Gulf Intracoastal WW	Marker 37 Marina	512-949-8037	S. Padre Island Dr.	Corpus Christi	TX	78418-0000	Nueces	35	2	0	2	100
Gulf Intracoastal WW	Spinnaker	512-949-7284	14434 Cabanna East	Corpus Christi	TX	78418-0000	Nueces	40	25	0	0	62
Laguna Madre	Bluff Landing Marina	512-937-3241	4242 Laguna Shores	Corpus Christi	TX	78418-0000	Nueces	60	10	60	2	500
Laguna Madre	Charlie's Marina	512-939-8877	JFK Bridge &	Corpus Christi	TX	78418-0000	Nueces	15	5	0	2	50
Laguna Madre	Clerri's Marina	512-949-8445	IWW & Packery Ch.	Corpus Christi	TX	78418-0000	Nueces	24	4	0	2	20
Laguna Madre	The Coastway	512-949-8684	JFK Bridge/ICW at	Corpus Christi	TX	78418-0000	Nueces	15	4	0	2	25
Port Aransas Hrbr	Teal Harbor	512-749-4131	200 West Cotter	Port Aransas	TX	78373-0000	Nueces	31	0	0	0	35
Possum Kingdom	Bluff Creek Marina	817-779-3911		Strawn	TX	76475-0000	Palo Pinto	116	0	30	0	50
Possum Kingdom	Possum Hollow Camp	817-549-1873	FM 1148, 15mi S. of	Graham	TX	76450-0000	Palo Pinto	24	9	0	2	100
Possum Kingdom	Vila Marina, Inc.	817-779-2331	Fm 2353 at park Rd	Graford	TX	76045-0000	Palo Pinto	200	5	15	3	150
Possum Kingdom	Willow Beach Resort	817-779-2331	Willow Rd. of FM	Graford	TX	76046-0000	Palo Pinto	60	0	0	1	50
Murvaul Lake	Murvaul Marina	903-693-9301	off FM 1970	Carthage	TX	75633-0000	Panola	26	13	0	3	250
Livingston	Broken Arrow Lodge &	409-646-3662	off Hwy 190. Farm Rd	Livingston	TX	77351-0000	Polk	14	14	20	2	30
Livingston	Hilton K on the Lake	409-646-2685	Hwy. 190 and	Onalaska	TX	77360-0000	Polk	26	2	0	1	276
Livingston	Vince's Marina &	409-646-3431	on Kickapoo Creek	Onalaska	TX	77360-0000	Polk	9	6	20	1	25
Ray Hubbard Lake	Chandler's Marina	214-771-8865	FM 740 off I-30	Rockwall	TX	75087-0000	Rockwall	544	120	150	1	200
Ray Hubbard Lake	Rush Creek Yacht	214-771-1177	Yacht Club Dr. in	Heath	TX	75087-0000	Rockwall	81	4	230	2	100
Toledo Bend Lake	Emerald Point Marina	409-625-4411	off Hwy. 87 & FM 276	Milam	TX	75959-0000	Sabine	15	7	15	2	50
Toledo Bend Lake	Fox's Lodge	409-579-3232	5 mi. off Hwy. 87	Hemphill	TX	75948-0000	Sabine	17	0	0	1	0
Toledo Bend Lake	Frontier Park Marina	409-625-4712	off Hwy 21	Hemphill	TX	75948-0000	Sabine	80	40	0	3	54
Toledo Bend Lake	Molly Park Marina	409-625-4424	Farm Rd. 276	Milam	TX	75959-0000	Sabine	48	19	0	1	25
Toledo Bend Lake	Pariadise Point RV &	409-579-3075	5 mi. E. of Hwy 87	Hemphill	TX	75948-0000	Sabine	40	18	0	2	20
Sam Rayburn	Jackson Hill Park &	409-872-3551	TX 147 & FM 2857	Broadus	TX	75929-0000	San Antonio	27	0	17	4	150
Livingston	Cape Royale Marina &	409-653-2341	Hwy 224	Coldsprings	TX	77331-0000	San Jacinto	146	32	0	3	75
Livingston	Holiday Shores	409-377-2696	Lake Livingston End	Cold Spring	TX	77331-0000	San Jacinto	26	0	18	2	50
Corpus Christi Bay	Bahia Marina	512-776-7295	North Bayshore Drive	Ingleside	TX	78362-0000	San Patricio	50	1	0	1	80
Redfish Bay	Fin & Feather	512-758-5521	Hwy 361, Pt. Aran.	Aransas Pass	TX	78336-0000	San Patricio	13	7	50	1	50
Redfish Bay	San Patricio County	512-758-1890	Marker #41,	Aransas Pass	TX	78336-0000	San Patricio	158	73	158	2	42
Palestine Lake	Lake Palestine	903-825-3600	FM 344 West	Bullard	TX	75757-0000	Smith	60	0	8	1	30
Tyler Lake	Lake Tyler Marina &	214-839-4800	18183 Concession Rd.	Whitehouse	TX	75791-0000	Smith	110	15	12	6	100
Tyler Lake	Lake Tyler Marina &	214-839-4800	8 mi. from Tyler	Whitehouse	TX	75791-0000	Smith	10	8	0	2	100
Possum Kingdom	Bailey's in Possum	817-549-1871	off FM 1148	Graham	TX	76450-0000	Stephen	13	0	11	1	75
Hubbard Creek	The Village Inn	817-559-3472	FM 229	Breckenridge	TX	76024-0000	Stephens	23	19	0	2	25
Benbrook Lake	Benbrook Marina	817-249-2696	Rt, 17 Box 279-M	Benbrook	TX	76126-0000	Tarrant	108	5	100	1	100
Eagle Mountain	Fort Worth Boat	817-236-8393	end of Boat Club Rd	Fort Worth	TX	76179-0000	Tarrant	199	0	50	2	150
Eagle Mountain	Harbor One Marina	817-236-8150	6.5 mi. N. Hwy 199	Fort Worth	TX	76179-0000	Tarrant	325	10	0	1	300
Eagle Mountain	Lake Country Marina	817-236-8362	Rt. 9. Box 261	Fort Worth	TX	76179-0000	Tarrant	362	109	0	1	40
Eagle Mountain	Lakeview Marina	817-236-1331	FM 1220 & Boart Cl.	Fort Worth	TX	76179-0000	Tarrant	65	6	26	1	100
Eagle Mountain	Twin Points Resort &	817-237-3141	end of 10 mi. Bridge	Fort Worth	TX	76135-0000	Tarrant	35	7	34	2	300

State Recreational and Boating Facilities

Body of Water	Company Name	Phone	Location	City	State	Zip	County	# of Slips	Empty Slips	Land Amt. (Ac)	# of Ramps	# of Parking Spaces
Eagle Mountain	West Bay Marina &	817-444-1622	6925 Liberty School	Azle	TX	76020-0000	Tarrant	189	57	20	3	300
Joe Pool	Lynn Creek Marina	817-640-4200	5700 Lake Ridge	Grand Prairie	TX	75052-0000	Tarrant	464	117	50	2	100
Nasworthy-Lake	Lake Nasworthy	915-944-1311	7401 Knickerbocker	San Angelo	TX	76904-0000	Tom Green	8	6	58	5	50
Austin Lake	Ski Shores Marina	512-345-8522	off City Park Rd.	Austin	TX	78730-0000	Travis	65	0	19	2	25
Travis	Anderson Mill Marina	512-258-5771	13993 FM 2769	Austin	TX	78758-0000	Travis	150	15	0	1	75
Travis	Austin Yacht	512-266-1336	Hwy. 620 & Hudson	Austin	TX	78734-0000	Travis	170	0	165	2	300
Travis	Bergstrom AFB	512-264-1752	FM 2322	Spicewood	TX	78669-0000	Travis	44	16	75	1	25
Travis	Cat Hollow Marina &	512-264-2272	off FM 2322 & Hwy 71	Spicewood	TX	78669-0000	Travis	121	5	40	1	85
Travis	Commander's Point	512-266-2333	Hwy. 620	Austin	TX	78734-0000	Travis	139	18	0	0	140
Travis	Cypress Creek Marina	512-250-9880	FM 2769	Leander	TX	78641-0000	Travis	102	7	35	4	100
Travis	Dodd Street Docks	512-258-0811	Rt. 3	Volente	TX	78641-0000	Travis	90	5	30	1	50
Travis	Dutchman's Landing	512-267-7205	off 1431 in	Jonestown	TX	78645-0000	Travis	86	14	0	0	75
Travis	Emerald Point Marina	512-266-1535	off Hwy. 620	Austin	TX	78734-0000	Travis	100	28	0	1	60
Travis	Higland Lakes Marina	512-258-9662	Rt. 3	Leander	TX	78641-0000	Travis	42	5	228	2	50
Travis	Hudson Bend Camper	512-266-1562	17317 W. beach Rd.	Austin	TX	78734-0000	Travis	8	8	25	2	10
Travis	Hurst Harbor	512-266-1800	off Hwy. 620	Austin	TX	78734-0000	Travis	506	40	230	1	260
Travis	Island on Lake	512-267-1175	FM 1431	Lago Vista	TX	78746-0000	Travis	66	46	20	1	200
Travis	Keller Marina	512-266-1169	off Hudson Bend Rd.	Austin	TX	78734-0000	Travis	78	2	74	1	18
Travis	Lake Travis Marina	512-266-3290	6410 Hudson Bend Rd.	Austin	TX	78734-0000	Travis	310	12	0	2	30
Travis	Lake Travis Yacht	512-266-2507	off Hwy. 620	Austin	TX	78734-0000	Travis	244	35	30	1	30
Travis	Lakeway Marina	512-261-7511	Lakeway/Lake Travis	Austin	TX	78734-0000	Travis	384	39	0	1	78
Travis	Marshall Ford Marina	512-266-1559	off FM 620	Austin	TX	78732-0000	Travis	108	21	250	0	120
Travis	Paradise Cove Marina	512-266-2022	17112 Rocky Ridge	Austin	TX	78734-0000	Travis	38	18	100	1	40
Travis	Point Venture Marina	512-267-1845	350 Venture-Leander	Lago Vista	TX	78645-0000	Travis	136	16	20	3	100
Travis	Riviera Marine	512-250-8321	off FM 2769	Leander	TX	78641-0000	Travis	78	10	240	0	250
Travis	Rock Marina	512-267-1680	Route 2	Leander	TX	78641-0000	Travis	30	14	0	1	15
Travis	See Island Inn	512-258-1138	end 2769-Volente	Leander	TX	78641-0000	Travis	22	3	0	1	20
Livingston	Ed's Marina	409-594-3961	FM 356, 4.5 mi. E.	Trinity	TX	77367-0000	Trinity	67	52	25	2	50
Livingston	Galloway's Marina	409-594-5542	Hwy 356 & Whiterock	Trinity	TX	75862-0000	Trinity	46	13	0	1	250
Amistad Lake	Rough Carryon Marina	512-775-8779	Hwy 277 & Rec Rd #2	Del Rio	TX	78842-0000	Val Verde	32	18	63	7	125
Amistad Lake	U.S. Air Force	512-775-5971	Hwy 90	Laughton A/F	TX	78843-5000	Val Verde	38	28	0	1	67
Armistad Lake	Armistad Marina	512-774-4157	Diablo East Rec Area	Del Rio	TX	78842-0000	Val Verde	84	17	20	4	250
Tawakoni Lake	Holiday Marina	903-560-0630	Lake Tawakoni	Wills Point	TX	75169-0000	Van Zandt	73	0	0	2	200
Tawakoni Lake	South Shore Marina	903-560-1271	off Hwy 47	Wills Point	TX	75169-0000	Van Zandt	40	33	10	2	40
Tawakoni Lake	White Deer Park and	903-560-0247	off Hwy. 2475	Wills Point	TX	75169-0000	Van Zandt	61	14	4	1	150
Livingston	Ball & Food Marina	409-594-3872	off Hwy 980	Huntsville	TX	77340-0000	Walker	20	15	20	2	15
Livingston	Bethie Creek Resort	409-594-2511	off Hwy 980	Riverside	TX	77367-0000	Walker	16	0	0	2	80
Livingston	Cove Marina	409-594-2707	end of Pine Trail Rd	Riverside	TX	77367-0000	Walker	0	0	25	1	30
Somerville Lake	Lake Somerville	409-289-2651	Burton County	Somerville	TX	77879-0000	Washington	98	98	0	1	75
Casa de Pescadores	Artie Day	512-944-2333	201 S. Harbor Dr.	Port Mansfield	TX	78598-0000	Willacy	18	2	0	0	20
Laguna Madre	Mae's Tackle Box	512-944-2340	600 South Laguna Dr.	Port Mansfield	TX	78598-0000	Willacy	14	8	16	2	100
Laguna Madre	Willacy County Nav.	512-689-3332	Port Mansfield	Raymondville	TX	78580-0000	Willacy	135	93	0	8	100
Bridgeport Lake	Ben F. Hickey Marina	817-575-6745	Runaway Bay	Runaway Bay	TX	76026-0000	Wise	86	0	0	2	50
Bridgeport Lake	Dunlap's Marina	817-644-5363	Lake Bridgeport	Chico	TX	76431-0000	Wise	14	8	4	1	15
Fork Reservoir Lake	Fishermen's Cove	903-765-2943	FM 17	Alba	TX	75410-0000	Wood	12	10	0	1	100

12/09/93

Page 7

State Recreational and Boating Facilities

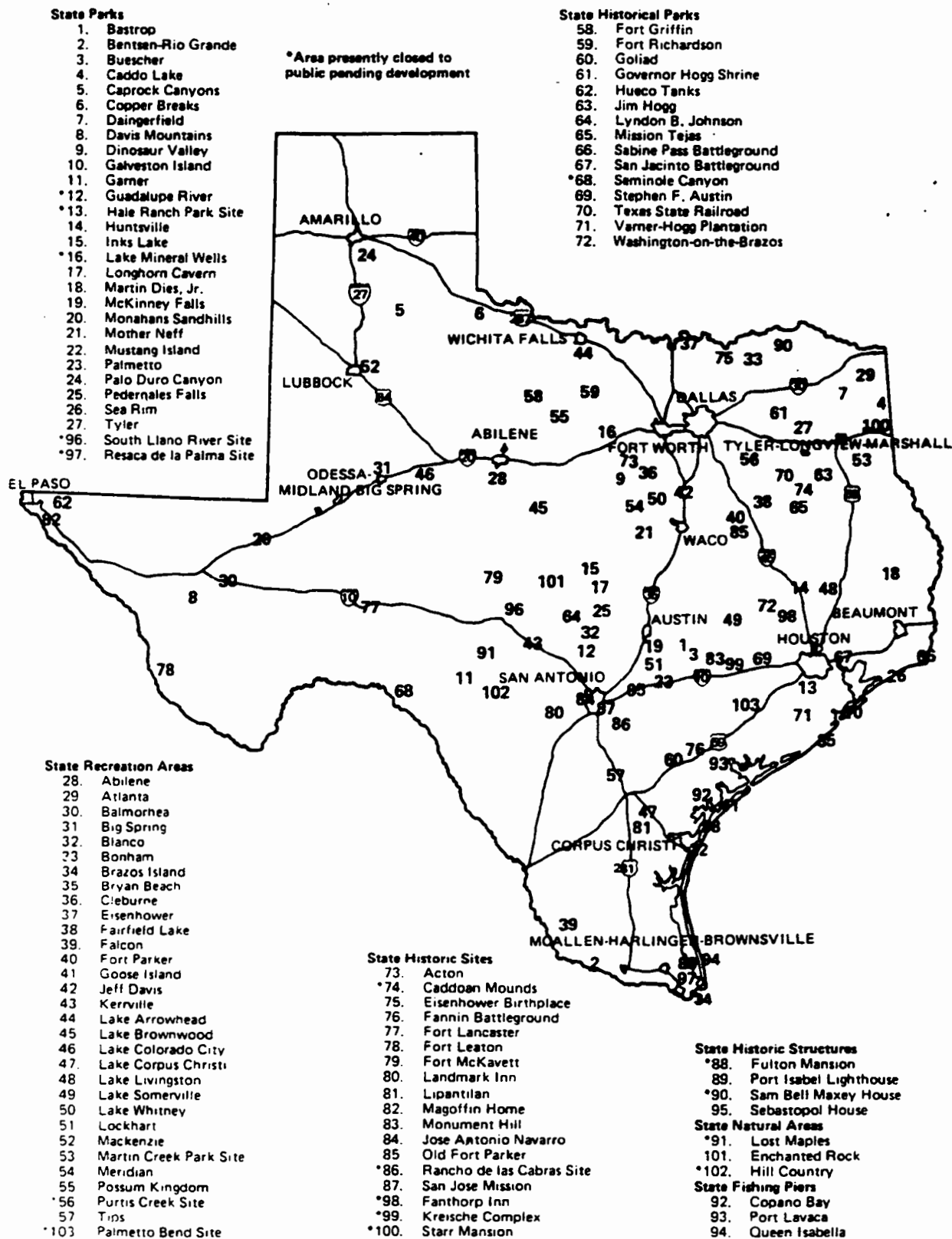
Body of Water	Company Name	Phone	Location	City	State	Zip	County	# of Slips	Empty Slips	Land Amt. (Ac)	# of Ramps	# of Parking Spaces
Fork Reservoir Lake	Lake Fork Marina	903-765-2764	5.5 mi. Nt. of Alba	Alba	TX	75410-0000	Wood	28	14	0	2	50
Fork Reservoir Lake	Mustang Resort	903-765-2548	5 mi. N. of Alba	Alba	TX	75410-0000	Wood	25	20	60	3	250
Fork Reservoir Lake	Oak Ridge Motel & RV	903-878-2529	Hwy. 154	Quitman	TX	75783-0000	Wood	20	18	0	2	100
Fork Reservoir Lake	Pope's Landing I &	903-765-2385	FM 17	Alba	TX	75410-0000	Wood	92	46	0	2	200
Falcon Lake	Lakefront Lodge	512-765-4346	Farm Rd. 496	Zapata	TX	78076-0000	Zapata	80	50	15	2	50

THIS PAGE INTENTIONALLY LEFT BLANK

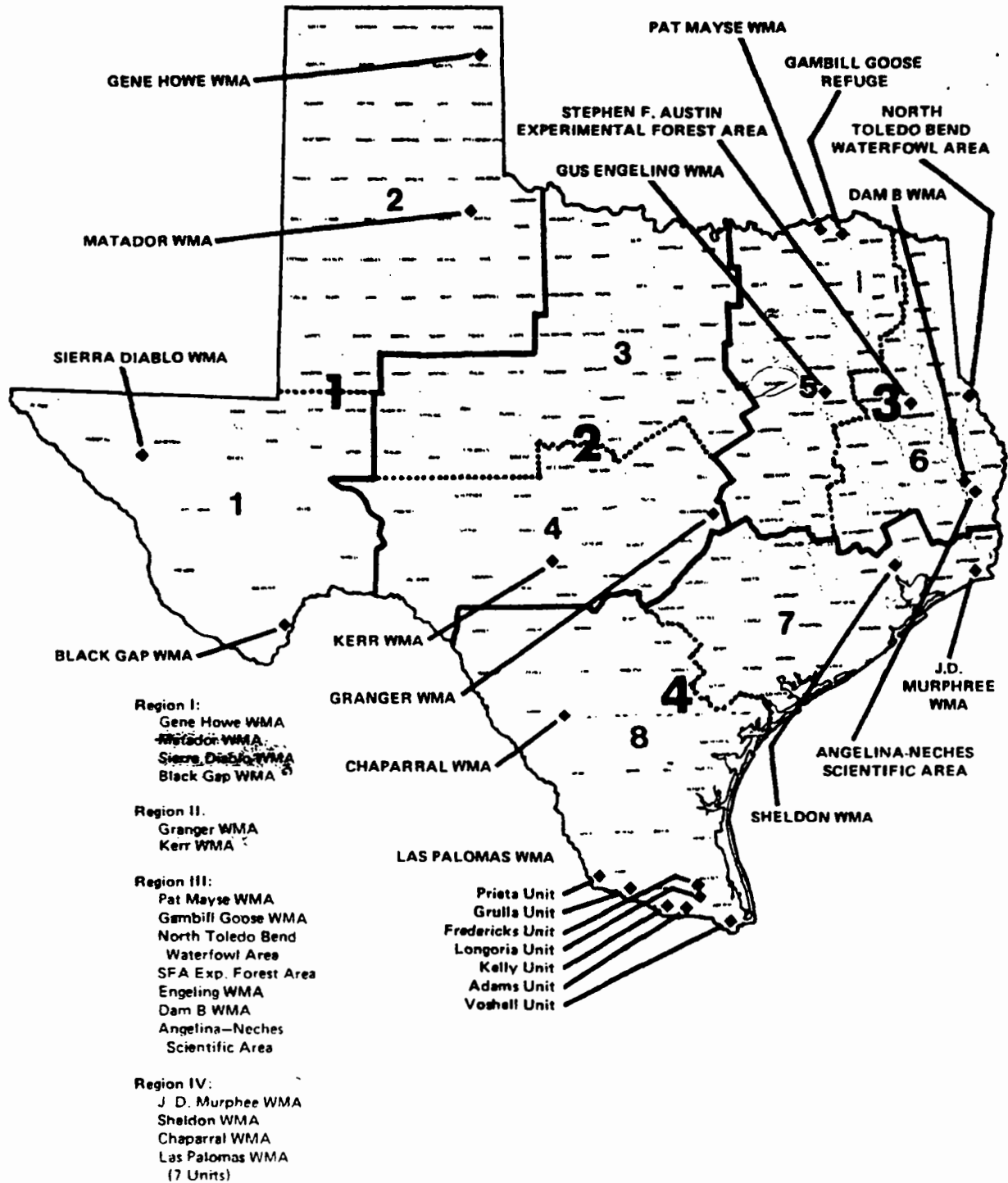
STATE INFORMATION

THIS PAGE INTENTIONALLY LEFT BLANK

STATE PARK LOCATIONS



WILDLIFE Regions, Districts and Management Areas



TEXAS NATURAL HERITAGE PROGRAM
TEXAS PARKS AND WILDLIFE DEPARTMENT
MANAGED AREA INFORMATION

NAME: ANGELINA NATIONAL FOREST

COUNTY NAME(S): Angelina
Jasper
Nacogdoches
San Augustine

USGS TOPO QUADS:

ESTABLISHED: 1936-10-13 SIZE: 14224500

DESCRIPTION: PINE FORESTS; ROLLING TOPOGRAPHY

COMMENTS: ANGELINA DISTRICT-ANGELINA, JASPER, NACOGDOCHES,
AND SAN AUGUSTINE COUNTIES

MANAGEMENT: THE ANGELINA NATIONAL FOREST IS ONE RANGER
DISTRICT OF NFS IN TEXAS; GLEN DONNAHOE, DISTRICT
RANGER, LUFKIN

MANAGER: WILLIAM LANNAN, FOREST SUPERVISOR

MGR.INST.: NATIONAL FORESTS IN TEXAS

ADDRESS: HOMER GARRISON FEDERAL BLDG.

701 NORTH FIRST

LUFKIN

, TX 75901

PHONE: 409 639-8537

IE: SABINE NATIONAL FOREST
COUNTY NAME(S): San Augustine
Shelby
Sabine
Newton
Jasper

```

ESTABLISHED: 1936-10-13          SIZE: 15400000
DESCRIPTION: PINE FOREST

```

MANAGEMENT:

MANAGER: WILLIAM LANNAN, FOREST SUPERVISOR
 IGR.INST.: NATIONAL FORESTS IN TEXAS
 ADDRESS: HOMER GARRISON FEDERAL BUILDING
 701 NORTH FIRST
 LUFKIN , TX 75901
 PHONE: 409/639-8537

TEXAS NATURAL HERITAGE PROGRAM
TEXAS PARKS AND WILDLIFE DEPARTMENT
MANAGED AREA INFORMATION

NAME: LITTLE ROCKY NATURE PRESERVE
COUNTY NAME(S): Jasper

USGS TOPO QUADS: HARRISBURG

ESTABLISHED: SIZE: 8400
DESCRIPTION: HILLSIDE SEEPAGE HERB BOG ON CATAHOULA FORMATION
(MIOCENE AGE); HIGH ON SLOPE BELOW CATAHOULA
OUTCROP AND SANDHILL

COMMENTS: COULD BE CLASSIFIED AS A RHYNCHOSPORA
OLIGANTHA-XYRIS DRUMMONDII ASSOCIATION (G2 S2).

MANAGEMENT: PREVENT WOODY INVASION AND INITIATE PRESCRIBED
FIRE PROGRAM; PROTECT ADJ. RECHARGE ZONE ON TIMBER
COMP. FROM CLEARCUTTING

MANAGER:
MGR.INST.:

ADDRESS:

PHONE:

TEXAS NATURAL HERITAGE PROGRAM
TEXAS PARKS AND WILDLIFE DEPARTMENT
MANAGED AREA INFORMATION

NAME: LAKE LIVINGSTON STATE RECREATIONAL AREA
COUNTY NAME(S): Polk

USGS TOPO QUADS: BLANCHARD

ESTABLISHED: 1971- SIZE: 63600
DESCRIPTION: ON LAKE LIVINGSTON

COMMENTS:

MANAGEMENT: WATER-ORIENTED RECREATION MANAGEMENT

MANAGER: TPWD PK SUPT-EDWARD WISENBAKER
MGR.INST.:

ADDRESS: ROUTE 9, BOX 1300
LIVINGSTON , TX 77351
PHONE: 409 365-2201

TEXAS NATURAL HERITAGE PROGRAM
TEXAS PARKS AND WILDLIFE DEPARTMENT
MANAGED AREA INFORMATION

NAME: BIG SANDY CREEK UNIT BTNP
COUNTY NAME(S): Polk

USGS TOPO QUADS:

ESTABLISHED: 1974-10-11 SIZE:
DESCRIPTION: INCLUDES EXCELLENT UPLAND LONGLEAF PINE
COMMUNITIES ALONG WITH BOGS, BAYGALLS, AND SOME
BEECH-MAGNOLIA-LOBLOLLY AREAS

COMMENTS:

MANAGEMENT:

MANAGER:
MGR.INST.:

ADDRESS:

PHONE:

TEXAS NATURAL HERITAGE PROGRAM
TEXAS PARKS AND WILDLIFE DEPARTMENT
MANAGED AREA INFORMATION

ME: MENARD CREEK CORRIDOR UNIT BTNP
COUNTY NAME(S): Polk

USGS TOPO QUADS:

ESTABLISHED: 1974-10-11 SIZE:
DESCRIPTION: STREAM CORRIDOR UNIT ALONG MENARD CREEK; INCLUDES
SOME GOOD BOTTOMLAND HARDWOODS

COMMENTS:

MANAGEMENT:

MANAGER:
MGR.INST.:

ADDRESS:

PHONE:

TEXAS NATURAL HERITAGE PROGRAM
TEXAS PARKS AND WILDLIFE DEPARTMENT
MANAGED AREA INFORMATION

NAME: DAVIS HILL STATE PARK
COUNTY NAME(S): Liberty

USGS TOPO QUADS: DAVIS HILL

ESTABLISHED: SIZE:
DESCRIPTION:

COMMENTS:

MANAGEMENT:

MANAGER:
MGR.INST.:

ADDRESS:

PHONE:

TEXAS NATURAL HERITAGE PROGRAM
TEXAS PARKS AND WILDLIFE DEPARTMENT
MANAGED AREA INFORMATION

E: LOBLOLLY UNIT BTNP
COUNTY NAME(S): Liberty

SGS TOPO QUADS: ARIZONA CREEK

ESTABLISHED: 1974-10-11 SIZE:
DESCRIPTION: FLATLAND HARDWOODS WITH MATURE & SENESCENT
MONOCULTURE LOB LOLLY STANDS; MIMA MOUNDS PRESENT,
INDICATING FORMER PRAIRIE

COMMENTS: LOBLOLLY STANDS INVADED BY PINE BARK BEETLES

MANAGEMENT:

MANAGER:
GR. INST.:

ADDRESS:

PHONE:

TEXAS NATURAL HERITAGE PROGRAM
TEXAS PARKS AND WILDLIFE DEPARTMENT
MANAGED AREA INFORMATION

NAME: MARYSEE PRAIRIE

COUNTY NAME(S): Liberty

USGS TOPO QUADS: ARIZONA CREEK

ESTABLISHED: 1973-03-28

SIZE:

700

DESCRIPTION: REMNANT OF COASTAL PRAIRIE/OUTLIER

COMMENTS:

MANAGEMENT:

MANAGER: IKE MCWHORTER
MGR.INST.:

ADDRESS: P.O. BOX 909
SILSBEE

, TX 77656

PHONE:

TEXAS NATURAL HERITAGE PROGRAM
TEXAS PARKS AND WILDLIFE DEPARTMENT
MANAGED AREA INFORMATION

BINE PASS BATTLEGROUND STATE HISTORIC PARK
NAME(S): Jefferson

PO QUADS:

SHED: 1971- SIZE: 5600
TION: CIVIL WAR HISTORIC SITE

S: DAY USE ONLY

ENT:

ER: TPWD PK SUPT-BILL MCDANIEL
T.:

SS: P.O. BOX 1066
SABINE PASS , TX 77655
NE: 409 971-2559

TEXAS NATURAL HERITAGE PROGRAM
TEXAS PARKS AND WILDLIFE DEPARTMENT
MANAGED AREA INFORMATION

SEA RIM STATE PARK
COUNTY NAME(S): Jefferson

S TOPO QUADS: CLAM LAKE

ESTABLISHED: 1972- SIZE: 1510900
DESCRIPTION: PRIMARILY COASTAL MARSH WITH SOME BEACH AREA

REMARKS:

MANAGEMENT:

MANAGER: TPWD PK SUPT-BILL MCDANIEL
FACILITY INST.:

ADDRESS: BOX 1066
SABINE PASS, TX 77655
PHONE: 409 971-2559

TEXAS NATURAL HERITAGE PROGRAM
TEXAS PARKS AND WILDLIFE DEPARTMENT
MANAGED AREA INFORMATION

ME: MOORE PLANTATION WILDLIFE MANAGEMENT AREA
COUNTY NAME(S): Sabine
Jasper

USGS TOPO QUADS: PINELAND NORTH
HEMPHILL
HURRICANE CREEK
PINELAND SOUTH

ESTABLISHED: 1983-06-01 SIZE: 2490000
DESCRIPTION: FOREST COVER IS PREDOMINANTLY PINE WITH ABOUT 13%
OF THE ACREAGE IN HARDWOOD TIMBER TYPES

COMMENTS: AGREEMENT WITH U.S. FOREST SERVICE; USFS OWNS
22,800 ACRES, TEMPLE-EASTEX INCORPORATED OWNS
2,100 ACRES

MANAGEMENT: MULTIPLE RESOURCE MANAGEMENT FOR TIMBER, WATER,
FORAGE, WILDLIFE HABITAT AND RECREATION

MANAGER: GARY SPENCER
MGR.INST.:

ADDRESS: ROUTE 2, BOX 220-11
JASPER , TX 75951
PHONE: 409 384-6894

TEXAS NATURAL HERITAGE PROGRAM
TEXAS PARKS AND WILDLIFE DEPARTMENT
MANAGED AREA INFORMATION

NAME: MURPHREE WILDLIFE MANAGEMENT AREA
COUNTY NAME(S): Jefferson

USGS TOPO QUADS: BIG HILL BAYOU
PORT ACRES
PORT ARTHUR SOUTH

ESTABLISHED: 1958 SIZE: 1326418
DESCRIPTION: COASTAL MARSHES AND LAKES ALONG TAYLOR'S BAYOU;
SPLIT INTO THREE UNITS--(1) 8500 ACRE BIG HILL
UNIT: NORTH OF THE ICWW AND FURTHER DIVIDED INTO
12 LEVEED COMPARTMENTS; (2) 4200 ACRE LOST LAKE
UNIT: SOUTH OF THE ICWW, 3 LEVEED AND 2 UNLEVEED
COMPARTMENTS SUBJECT TO TIDAL ACTION; (3) 550 ACRE
HILLEBRANDT UNIT; 1 LEVEED COMPARTMENT AND
APPROXIMATELY 250 ACRES OF FRESH WATER ALONG
HILLEBRANDT BAYOU SOUTH OF FM 365

COMMENTS: PUBLIC ACCESS IS RESTRICTED TO PERMITTED HUNTERS;
ACCESS IS BY BOAT ONLY

MANAGEMENT:

MANAGER: JIM SUTHERLIN
MGR.INST.:

ADDRESS: 10 PARKS AND WILDLIFE DRIVE
PORT ARTHUR , TX 77640
PHONE: 409 736-2551

TEXAS NATURAL HERITAGE PROGRAM
TEXAS PARKS AND WILDLIFE DEPARTMENT
MANAGED AREA INFORMATION

NAME: MCFADDIN NWR
COUNTY NAME(S): Jefferson

USGS TOPO QUADS: STAR LAKE

ESTABLISHED: SIZE: 4295500
DESCRIPTION: COASTAL WATERFOWL REFUGE

COMMENTS: WAYNE KING IS RESIDENT MANAGER FOR MCFADDIN &
TEXAS POINT NWR'S

MANAGEMENT:

MANAGER: WAYNE KING
MGR. INST.:
ADDRESS: C/O ANAHUAC NWR
P.O. BOX 278
ANAHUAC , TX 77514
PHONE:

TEXAS NATURAL HERITAGE PROGRAM
TEXAS PARKS AND WILDLIFE DEPARTMENT
MANAGED AREA INFORMATION

NAME: TEXAS POINT NWR
COUNTY NAME(S): Jefferson

USGS TOPO QUADS: SABINE PASS

ESTABLISHED: SIZE: 895200
DESCRIPTION: COASTAL WATERFOWL REFUGE

COMMENTS: WAYNE KING IS RESIDENT MANAGER FOR TX POINT NWR
AND MCFADDIN NWR

MANAGEMENT:

MANAGER: WAYNE KING
MGR.INST.:

ADDRESS:

PHONE: 409 971-2909

TEXAS NATURAL HERITAGE PROGRAM
TEXAS PARKS AND WILDLIFE DEPARTMENT
MANAGED AREA INFORMATION

E: BEAUMONT UNIT BTNP
COUNTY NAME(S): Jefferson

SGS TOPO QUADS: PINE FOREST

ESTABLISHED: 1974-10-11 SIZE:
DESCRIPTION: CYPRESS-TUPELO SWAMP, FLOODPLAIN HARDWOODS FOREST,
SLOUGHS & OXBOWS FORM A MAZE OF INTERGRADING
COMM'S. ALONG NECHES R.

COMMENTS:

MANAGEMENT:

MANAGER:
GR. INST.:

ADDRESS:

PHONE:

TEXAS NATURAL HERITAGE PROGRAM
TEXAS PARKS AND WILDLIFE DEPARTMENT
MANAGED AREA INFORMATION

NAME: LITTLE PINE ISLAND BAYOU CORRIDOR UNIT BTNP
COUNTY NAME(S): Jefferson

USGS TOPO QUADS:

ESTABLISHED: 1974-10-11 SIZE:
DESCRIPTION: STREAM CORRIDOR UNIT ALONG LITTLE PINE ISLAND
BAYOU; INCLUDES PALMETTO-HARDWOOD FLATS &
CYPRESS-TUPELO COMMUNITIES

COMMENTS:

MANAGEMENT:

MANAGER:
MGR. INST.:

ADDRESS:

PHONE:

TEXAS NATURAL HERITAGE PROGRAM
TEXAS PARKS AND WILDLIFE DEPARTMENT
MANAGED AREA INFORMATION

NAME: JAMES COOKE AND MARY RANDOLPH WILSON PRESERVE
COUNTY NAME(S): Jefferson

USGS TOPO QUADS: PINE FOREST

ESTABLISHED: 1976-12-28 SIZE: 4000
DESCRIPTION: PINE-HARDWOOD FOREST WITHIN THE CITY OF BEAUMONT

COMMENTS:

MANAGEMENT:

MANAGER: IKE MCWHORTER
AGR.INST.:

ADDRESS: P.O. BOX 909
 SILSBEE , TX 77656
PHONE:

TEXAS NATURAL HERITAGE PROGRAM
TEXAS PARKS AND WILDLIFE DEPARTMENT
MANAGED AREA INFORMATION

NAME: LOWER NECHES WILDLIFE MANAGEMENT AREA
COUNTY NAME(S): Orange

USGS TOPO QUADS: TERRY

ESTABLISHED: 1986- - SIZE: 345100
DESCRIPTION:

COMMENTS: ACCESS RESTRICTED TO PERMITTED HUNTERS

MANAGEMENT:

MANAGER: JIM SUTHERLIN
MGR.INST.:

ADDRESS: 10 PARKS AND WILDLIFE DRIVE
PORT ARTHUR , TX 77640
PHONE: 409 736-2551

TEXAS NATURAL HERITAGE PROGRAM
TEXAS PARKS AND WILDLIFE DEPARTMENT
MANAGED AREA INFORMATION

IE: SYDNES ISLAND

COUNTY NAME(S): Orange

USGS TOPO QUADS: WEST OF GREENS BAYOU

ESTABLISHED: 1974-11-05 SIZE: 12800

DESCRIPTION: SPOIL ISLAND CREATED BY DREDGING ACTIVITIES
(1955). ISLAND HAS BECOME NESTING SITE FOR
NUMEROUS BIRD SPECIES

COMMENTS: LEASED FROM GLO UNDER LEASE NO. CL-1001 TO YR 2005

MANAGEMENT:

MANAGER: SUE BAILEY
MGR.INST.:

ADDRESS: P.O. BOX 11
BRIDGE CITY, TX 77611
PHONE: 409 735-4298

TEXAS NATURAL HERITAGE PROGRAM
TEXAS PARKS AND WILDLIFE DEPARTMENT
MANAGED AREA INFORMATION

NAME: VILLAGE CREEK STATE PARK
COUNTY NAME(S): Hardin

USGS TOPO QUADS:

ESTABLISHED: SIZE: 94200
DESCRIPTION:

COMMENTS:

MANAGEMENT:

MANAGER: TPWD PK SUPT-JOHN PARKER
MGR.INST.:

ADDRESS: P.O. BOX 8575
LUMBERTON , TX 77711
PHONE: 409 755-7322

TEXAS NATURAL HERITAGE PROGRAM
TEXAS PARKS AND WILDLIFE DEPARTMENT
MANAGED AREA INFORMATION

NAME: LANCE ROSIER UNIT BTNP
COUNTY NAME(S): Hardin

USGS TOPO QUADS: SOUR LAKE

ESTABLISHED: 1974-10-11 SIZE:
DESCRIPTION: UPLANDS OF LONGLEAF PINE SAVANNAH; BOTTOMLANDS
INCLUDE BOGS, BAYGALL COMMUNITIES, WETLAND PINE &
HARDWOOD-PALMETTO FLATS

COMMENTS:

MANAGEMENT:

MANAGER:
MGR. INST.:

ADDRESS:

PHONE:

TEXAS NATURAL HERITAGE PROGRAM
TEXAS PARKS AND WILDLIFE DEPARTMENT
MANAGED AREA INFORMATION

NAME: ROY E. LARSON SANDYLAND SANCTUARY
COUNTY NAME(S): Hardin

USGS TOPO QUADS: KOUNTZE NORTH

ESTABLISHED: 1977-03-01 SIZE: 217800
DESCRIPTION: MIXED ARID SANDYLAND/LONGLEAF PINE/BAYGALL POND
COMMUNITIES

COMMENTS:

MANAGEMENT:

MANAGER: IKE MCWHORTER
MGR. INST.:

ADDRESS: P.O. BOX 909
SILSBEE, TX 77656
PHONE:

TEXAS NATURAL HERITAGE PROGRAM
TEXAS PARKS AND WILDLIFE DEPARTMENT
MANAGED AREA INFORMATION

E: MARTIN DIES, JR. STATE PARK
COUNTY NAME(S): Jasper
Tyler

SGS TOPO QUADS: BEECH GROVE

ESTABLISHED: 1964- SIZE: 70500
DESCRIPTION: ON SHORE OF B. A. STEINHAGEN RESERVOIR (DAM B)

COMMENTS: 50-YEAR LEASE FROM CORPS OF ENGINEERS. JASPER &
TYLER COUNTIES.

MANAGEMENT:

MANAGER: TPWD PK SUPT-JOE SMITH
SR. INST.:

ADDRESS: ROUTE 4, BOX 274
JASPER , TX 75951
PHONE: 409 384-5231

TEXAS NATURAL HERITAGE PROGRAM
TEXAS PARKS AND WILDLIFE DEPARTMENT
MANAGED AREA INFORMATION

NAME: ANGELINA-NECHES SCIENTIFIC AREA
COUNTY NAME(S): Jasper
Tyler

USGS TOPO QUADS:

ESTABLISHED: 1972-01 SIZE: 404200
DESCRIPTION: BOTTOMLAND HARDWOODS WITH PINE ON HIGHER RIDGES

COMMENTS: LEASED FROM CORPS OF ENGINEERS. ACCESS BY BOAT
ONLY.

MANAGEMENT: NO TIMBER HARVESTING, LIVESTOCK GRAZING, CAMPING,
OR DOGS PERMITTED. NO HIKING TRAILS OR ROADS TO BE
DEVELOPED.

MANAGER: CHARLES E. BOYD
MGR.INST.:

ADDRESS: 811 MOCKINGBIRD LANE
NACOGDOCHES , TX 75961
PHONE: 409 564-3224

TEXAS NATURAL HERITAGE PROGRAM
TEXAS PARKS AND WILDLIFE DEPARTMENT
MANAGED AREA INFORMATION

IE: DAM B WILDLIFE MANAGEMENT AREA
COUNTY NAME(S): Jasper
Tyler

ISGS TOPO QUADS: PACE HILL
TOWN BLUFF

ESTABLISHED: SIZE: 1344500
DESCRIPTION: SPRING CREEK COMPARTMENT IS HIGH QUALITY
BOTTOMLAND HARDWOOD COMMUNITY; ON B.A. STEINHAGEN
RESERVOIR

COMMENTS: LEASED FROM CORPS OF ENGINEERS. JASPER AND TYLER
COUNTIES.

MANAGEMENT: NO PUBLIC USE FACILITIES. OPEN TO HUNTING AND
FISHING.

MANAGER: GARY SPENCER
IGR.INST.:

ADDRESS: ROUTE 2, BOX 220-11
JASPER, TX 75951
PHONE: 409 384-6894

TEXAS NATURAL HERITAGE PROGRAM
TEXAS PARKS AND WILDLIFE DEPARTMENT
MANAGED AREA INFORMATION

NAME: EASTERN WILDLIFE MANAGEMENT AREA

COUNTY NAME(S): Lamar
Jasper
Williamson
Tyler

USGS TOPO QUADS:

ESTABLISHED: SIZE: 3900000
DESCRIPTION: BOTTOMLAND HARDWOOD COMMUNITY, PINE ON HIGHER
RIDGES, ABAND. FIELDS WITH THICKETS, SLOUGHS,
OXBOW LAKES, CREEKS.

COMMENTS: LAMAR, SHELBY, LEE, AND SOMERVELL COUNTIES

MANAGEMENT: MAJOR WILDLIFE MGMT. UNIT COMPOSED OF
ANGELINA-NECHES SCIENTIFIC, DAM B, AND N. TOLEDO
BEND WILDLIFE MGMT. UNITS

MANAGER: CHARLES E. BOYD
MGR.INST.:

ADDRESS: 811 MOCKINGBIRD LANE
NACOGDOCHES , TX 75961
PHONE: 409 564-3224

TEXAS NATURAL HERITAGE PROGRAM
TEXAS PARKS AND WILDLIFE DEPARTMENT
MANAGED AREA INFORMATION

E: BEECH CREEK UNIT BTNP
COUNTY NAME(S): Tyler

SGS TOPO QUADS:

ESTABLISHED: 1974-10-11 SIZE:
DESCRIPTION: NOT CURRENTLY IN GREAT CONDITION, BUT POTENTIAL IS
BEECH- MAGNOLIA-LOBLOLLY SLOPES AND BOGS/BAYGALLS
IN THE FLOODPLAIN

COMMENTS:

MANAGEMENT:

MANAGER:
GR.INST.:

ADDRESS:

PHONE:

TEXAS NATURAL HERITAGE PROGRAM
TEXAS PARKS AND WILDLIFE DEPARTMENT
MANAGED AREA INFORMATION

NAME: JOHN H. KIRBY STATE FOREST

COUNTY NAME(S): Tyler

USGS TOPO QUADS: WARREN

ESTABLISHED:

SIZE:

DESCRIPTION:

COMMENTS:

MANAGEMENT:

MANAGER:

MGR.INST.:

ADDRESS:

PHONE:

TEXAS NATURAL HERITAGE PROGRAM
TEXAS PARKS AND WILDLIFE DEPARTMENT
MANAGED AREA INFORMATION

E: HICKORY CREEK SAVANNAH UNIT BTNP
COUNTY NAME(S): Tyler

USGS TOPO QUADS:

ESTABLISHED: 1974-10-11 SIZE:
DESCRIPTION: EXCELLENT WETLAND PINE SAVANNAH WITH BOGS & GRASSY
OPENINGS

COMMENTS:

MANAGEMENT: FIRE-DEPENDENT; DRAINAGE PATTERNS COULD BE EASILY
ALTERED

MANAGER:
SR. INST.:

ADDRESS:

PHONE:

TEXAS NATURAL HERITAGE PROGRAM
TEXAS PARKS AND WILDLIFE DEPARTMENT
MANAGED AREA INFORMATION

NAME: NECHES BOTTOM AND JACK GORE BAYGALL UNIT BTNP

COUNTY NAME(S): Tyler
Jasper

USGS TOPO QUADS:

ESTABLISHED: 1974-10-11

SIZE:

DESCRIPTION: INCLUDES GOOD QUALITY BOTTOMLAND HARDWOODS FOREST,
BAYGALLS, SLOPE BEECH-MAGNOLIA-LOBLOLLY, BOGS &
CYPRESS-TUPELO SWAMP

COMMENTS:

MANAGEMENT:

MANAGER:
MGR. INST.:

ADDRESS:

PHONE:

TEXAS NATURAL HERITAGE PROGRAM
TEXAS PARKS AND WILDLIFE DEPARTMENT
MANAGED AREA INFORMATION

E: TURKEY CREEK UNIT BTNP
COUNTY NAME(S): Tyler

SGS TOPO QUADS:

ESTABLISHED: 1974-10-11 SIZE:
DESCRIPTION: DIVERSE AREA WITH UPLAND & WETLAND LONGLEAF PINE
AREAS, BOGS, BAYGALLS, & BOTTOMLAND HARDWOODS;
POCKETS OF BLUEJACK OAK

COMMENTS: POCKETS OF SANDY BLUEJACK OAK OCCUR ALONG VILLAGE
CREEK

MANAGEMENT:

MANAGER:
GR. INST.:

ADDRESS:

PHONE:

TEXAS NATURAL HERITAGE PROGRAM
TEXAS PARKS AND WILDLIFE DEPARTMENT
MANAGED AREA INFORMATION

NAME: UPPER AND LOWER NECHES RIVER CORRIDOR UNIT BTNP
COUNTY NAME(S): Tyler

USGS TOPO QUADS:

ESTABLISHED: - SIZE:
DESCRIPTION: STREAM CORRIDOR UNIT ALONG NECHES RIVER

COMMENTS:

MANAGEMENT: 55

MANAGER:
MGR.INST.:

ADDRESS:

PHONE:

TEXAS NATURAL HERITAGE PROGRAM
TEXAS PARKS AND WILDLIFE DEPARTMENT
MANAGED AREA INFORMATION

IE: BIG THICKET BOGS AND PINELANDS

COUNTY NAME(S): Tyler

USGS TOPO QUADS: WARREN

ESTABLISHED: 1971-08-31

SIZE:

5000

DESCRIPTION: LONGLEAF PINE UPLAND WITH BAYGALL-PITCHER PLANT
BOG

COMMENTS:

MANAGEMENT: HABITAT MAINTAINED WITH CONTROLLED BURNING

MANAGER: IKE MCWHORTER
MGR.INST.:

ADDRESS: P.O. BOX 909
SILSBEE

, TX 77656

PHONE: 409 385-6421

