CLEAN WATER WATER POLLUTION CONTROL RESEARCH SERIES ● 16130 FDQ 03/71

Effect of Geographical Location on Cooling Pond Requirements and Performance



ENVIRONMENTAL PROTECTION AGENCY ● WATER QUALITY OFFICE

WATER POLLUTION CONTROL RESEARCH SERIES

The Water Pollution Control Research Series describes the results and progress in the control and abatement of pollution in our Nation's waters. They provide a central source of information on the research , development, and demonstration activities in the Water Ouality Office, Environmental Protection Agency, through inhouse research and grants and contracts with Federal, State, and local agencies, research institutions, and industrial organizations.

Inquiries pertaining to Water Pollution Control Research Reports should be directed to the Head, Project Reports System, Office of Research and Development, Water Quality Office, Environmental Protection Agency, Room 1108, Washington, D. C. 20242.

EFFECT OF GEOGRAPHICAL LOCATION ON COOLING POND REQUIREMENTS AND PERFORMANCE

Vanderbilt University
Department of Environmental and Water Resources Engineering
Nashville, Tennessee 37203

for the

WATER QUALITY OFFICE

ENVIRONMENTAL PROTECTION AGENCY

Project No. 16130 FDQ

March 1971

For sale by the Superintendent of Documents, U.S. Government Printing Office, Washington, D.C. 20402 - Price $2.00
Stock Number 5501-0138

EPA Review Notice

This report has been reviewed by the Water Quality Office, EPA, and approved for publication. Approval does not signify that the contents necessarily reflect the views and policies of the Environmental Protection Agency, nor does mention of trade names or commercial products constitute endorsement or recommendation for use.

ABSTRACT

The energy budget approach to cooling ponds has been outlined and applied to cooling ponds. Monthly average weather data from 88 stations throughout the U. S. were used to calculate equilibrium temperatures, heat exchange coefficients, and amount of cooling in various sized ponds receiving the effluent from a standard power plant of 1000-mw capacity, both for average and extreme weather conditions. The data for each station is shown on a chart, and the variation of these results across the U. S. is depicted by a series of 28 maps of the U. S. with contours connecting equal values of the parameters. The results may also be used to estimate cooling pond performance for other sized power plants.

The maps disclose variations across the U. S., on a given date, of up to 55°F in equilibrium temperature, up to 100% difference in heat exchange coefficients, up to 50% difference in heat lost from a given sized pond, and up to 200% difference in the size of a pond necessary to produce an equal cooling effect.

This report was a production of the National Center for Research and Training in the Hydraulic and Hydrologic Aspects of Pollution Control at Vanderbilt University, sponsored under contract number 16130 FDQ by the Federal Water Quality Administration of the Environmental Protection Agency.

Key Words: Ponds*, Cooling*, Heat transfer*, Thermal pollution*, Water temperature, Temperature, Thermal powerplants, Mathematical models, United States, Geographic regions, Meteorology, Cooling ponds, Heat transfer coefficient, Equilibrium temperature, Geographic variation.

ACKNOWLEDGMENTS

This report is issued under the aegis of the National Center for Research and Training in the Hydraulic and Hydrologic Aspects of Water Pollution Control at Vanderbilt University, sponsored under contract number 16130 FDQ by the Water Quality Office of the Environmental Protection Agency. The support of the Water Quality Office and the help and encouragement of Frank Rainwater, Director of the National Thermal Pollution Research Program, the Project Officer, and Arnold Joseph, Assistant Director of Engineering, Division of Water Quality Research, EPA.

Edward L. Thackston was principal investigator for the research project and principal author of this report. Frank L. Parker is director of the Research Center and was a contributor and co-author of this report.

The authors wish to acknowledge the contributions of several research assistants who were of great value in the execution of this project. Larry Elliot was responsible for most of the data processing. Martha Cogbill helped with the programming and the production of methods to calculate solar radiation and longwave radiation. Data plotting was performed by Larry Elliot and Miss Julie Hsieh, and Mmes. Vita Rietveld and Ann Rees did the drafting. Mrs. Peggie Bush typed the final manuscript.

TABLE OF CONTENTS

	Page
ABSTRACT	iii
ACKNOWLEDGMENTS	v
LIST OF FIGURES	ix
LIST OF TABLES	xv
INTRODUCTION	1
DATA TO BE PRESENTED	3
Equilibrium Temperature	3
Surface Heat Exchange Coefficient	3
Pond Effluent Temperature at Standard Plant	4
METHODS OF CALCULATION	7
Heat Budget	7
Equilibrium Temperature	14
Heat Exchange Coefficient	15
Amount of Cooling in Ponds	15
SOURCE OF METEOROLOGICAL INFORMATION	17
SENSITIVITY ANALYSIS	19
Effect of Time Averaging	19
Effect of Pond Depth	21
Effect of Season	21
Effect of Pond Size	21
RELATION OF COMPLETELY MIXED POND TO PLUG FLOW POND	25
RESULTS FOR EACH STATION	29
Effect of Geographical Location on Pond Performance	32
Accuracy of Contour Lines	49
EXAMPLE CALCULATIONS	51
REFERENCES	53
APPENDIX I - WEATHER INFORMATION FOR INDIVIDUAL STATIONS	55
APPENDIX II - RESULTS OF COMPUTATIONS FOR INDIVIDUAL STATIONS	145

LIST OF FIGURES

No.		Page
1	ABSORBED SOLAR RADIATION AS A FUNCTION OF SOLAR ALTITUDE FOR CLEAR SKY CONDITIONS	9
2	AVERAGE DAILY ABSORBED RADIATION FOR CLEAR SKY CONDITIONS AS A FUNCTION OF DAY OF YEAR	11
3	EFFECT OF TEMPERATURE ON VAPOR PRESSURE	13
4	EFFECT OF TIME AVERAGING ON POND TEMPERATURE	20
5	EFFECT OF DEPTH OF COMPLETELY MIXED POND ON AMOUNT OF COOLING, NASHVILLE, TENNESSEE	22
6	EFFECT OF POND SURFACE AREA ON AMOUNT OF COOLING FOR VARIOUS SEASONS, NASHVILLE, TENNESSEE	23
7	SAMPLE DATA SHEET FOR METEOROLOGICAL INFORMATION	30
8	SAMPLE GRAPH OF RESULTS FOR A SINGLE STATION	31
9	EQUILIBRIUM TEMPERATURE ON JANUARY 1 - MONTHLY AVERAGE FOR AVERAGE WEATHER CONDITIONS	33
10	EQUILIBRIUM TEMPERATURE ON JANUARY 1 - MONTHLY AVERAGE FOR EXTREME WEATHER CONDITIONS	33
11	EQUILIBRIUM TEMPERATURE ON APRIL 1 - MONTHLY AVERAGE FOR AVERAGE WEATHER CONDITIONS	34
12	EQUILIBRIUM TEMPERATURE ON APRIL 1 - MONTHLY AVERAGE FOR EXTREME WEATHER CONDITIONS	34
13	EQUILIBRIUM TEMPERATURE ON JULY 1 - MONTHLY AVERAGE FOR AVERAGE WEATHER CONDITIONS	35
14	EQUILIBRIUM TEMPERATURE ON JULY 1 - MONTHLY AVERAGE FOR EXTREME WEATHER CONDITIONS	35
15	EQUILIBRIUM TEMPERATURE ON OCTOBER 1 - MONTHLY AVERAGE FOR AVERAGE WEATHER CONDITIONS	36
16	EQUILIBRIUM TEMPERATURE ON OCTOBER 1 - MONTHLY AVERAGE FOR EXTREME WEATHER CONDITIONS	36
17	TIME (IN DAYS) THAT MONTHLY AVERAGE EQUILIBRIUM TEMPERATURE FOR AVERAGE WEATHER CONDITIONS IS ABOVE 75°F	37

LIST OF FIGURES (Continued)

No.		Page
18	DATE ON WHICH MONTHLY AVERAGE EQUILIBRIUM TEMPERATURE FOR AVERAGE WEATHER CONDITIONS RISES THROUGH 60°F IN THE SPRING	37
19	HEAT EXCHANGE COEFFICIENT ON JANUARY 1 - MONTHLY AVERAGE FOR AVERAGE WEATHER CONDITIONS (BTU/SQ FT-DAY-°F)	38
20	HEAT EXCHANGE COEFFICIENT ON JANUARY 1 - MONTHLY AVERAGE FOR EXTREME WEATHER CONDITIONS (BTU/SQ FT-DAY-°F)	38
21	HEAT EXCHANGE COEFFICIENT ON JULY 1 - MONTHLY AVERAGE FOR AVERAGE WEATHER CONDITIONS (BTU/SQ FT-DAY-°F)	39
22	HEAT EXCHANGE COEFFICIENT ON JULY 1 - MONTHLY AVERAGE FOR EXTREME WEATHER CONDITIONS (BTU/SQ FT-DAY-°F)	39
23	NET TEMPERATURE RISE FOR 1500-ACRE POND ON JANUARY 1 - MONTHLY AVERAGE FOR AVERAGE WEATHER CONDITIONS (°F)	41
24	NET TEMPERATURE RISE FOR 1500-ACRE POND ON JANUARY 1 - MONTHLY AVERAGE FOR EXTREME WEATHER CONDITIONS (°F)	41
25	NET TEMPERATURE RISE FOR 1500-ACRE POND ON JULY 1 - MONTHLY AVERAGE FOR AVERAGE WEATHER CONDITIONS (°F)	42
26	NET TEMPERATURE RISE FOR 1500-ACRE POND ON JULY 1 - MONTHLY AVERAGE FOR EXTREME WEATHER CONDITIONS (°F)	42
27	NET TEMPERATURE RISE FOR 2200-ACRE POND ON JANUARY 1 - MONTHLY AVERAGE FOR AVERAGE WEATHER CONDITIONS (°F)	43
28	NET TEMPERATURE RISE FOR 2200-ACRE POND ON JANUARY 1 - MONTHLY AVERAGE FOR EXTREME WEATHER CONDITIONS (°F)	43
29	NET TEMPERATURE RISE FOR 2200-ACRE POND ON JULY 1 - MONTHLY AVERAGE FOR AVERAGE WEATHER CONDITIONS (°F)	44
30	NET TEMPERATURE RISE FOR 2200-ACRE POND ON JULY 1 - MONTHLY AVERAGE FOR EXTREME WEATHER CONDITIONS (°F)	44
31	SURFACE AREA OF POND (IN ACRES) NECESSARY FOR 50% COOLING (7.5° NET TEMPERATURE RISE) ON JANUARY 1 - AVERAGE WEATHER CONDITIONS	46
32	SURFACE AREA OF POND (IN ACRES) NECESSARY FOR 50% COOLING (7.5° NET TEMPERATURE RISE) ON JANUARY 1 - EXTREME WEATHER CONDITIONS	46

LIST OF FIGURES (Continued)

No.		Page
33	SURFACE AREA OF POND (IN ACRES) NECESSARY FOR 50% COOLING (7.5° NET TEMPERATURE RISE) ON JULY 1 - AVERAGE WEATHER CONDITIONS	47
34	SURFACE AREA OF POND (IN ACRES) NECESSARY FOR 50% COOLING (7.5° NET TEMPERATURE RISE) ON JULY 1 - EXTREME WEATHER CONDITIONS	47
35	SURFACE AREA OF POND (IN ACRES) NECESSARY FOR 67% COOLING (5° NET TEMPERATURE RISE) ON JANUARY 1 - AVERAGE WEATHER CONDITIONS	48
36	SURFACE AREA OF POND (IN ACRES) NECESSARY FOR 67% COOLING (5° NET TEMPERATURE RISE) ON JULY 1 - AVERAGE WEATHER CONDITIONS	48
37	RESULTS FOR HUNTSVILLE, ALABAMA	146
38	RESULTS FOR MOBILE, ALABAMA	147
39	RESULTS FOR PHOENIX, ARIZONA	148
40	RESULTS FOR FORT SMITH, ARKANSAS	149
41	RESULTS FOR LITTLE ROCK, ARKANSAS	150
42	RESULTS FOR BURBANK, CALIFORNIA	151
43	RESULTS FOR FRESNO, CALIFORNIA	152
44	RESULTS FOR OAKLAND, CALIFORNIA	153
45	RESULTS FOR DENVER, COLORADO	154
46	RESULTS FOR GRAND JUNCTION, COLORADO	155
47	RESULTS FOR HARTFORD, CONNECTICUT	156
48	RESULTS FOR WILMINGTON, DELAWARE	157
49	RESULTS FOR WASHINGTON, D. C.	158
50	RESULTS FOR JACKSONVILLE, FLORIDA	159
51	RESULTS FOR MIAMI, FLORIDA	160
52	RESULTS FOR TAMPA, FLORIDA	161

LIST OF FIGURES (Continued)

No.		Page
53	RESULTS FOR ATLANTA, GEORGIA	162
54	RESULTS FOR BOISE, IDAHO	163
55	RESULTS FOR CHICAGO, ILLINOIS	164
56	RESULTS FOR SPRINGFIELD, ILLINOIS	165
57	RESULTS FOR EVANSVILLE, INDIANA	166
58	RESULTS FOR INDIANAPOLIS, INDIANA	167
59	RESULTS FOR SOUTH BEND, INDIANA	168
60	RESULTS FOR DES MOINES, IOWA	169
61	RESULTS FOR SIOUX CITY, IOWA	170
62	RESULTS FOR DODGE CITY, KANSAS	171
63	RESULTS FOR TOPEKA, KANSAS	172
64	RESULTS FOR LEXINGTON, KENTUCKY	173
65	RESULTS FOR LOUISVILLE, KENTUCKY	174
66	RESULTS FOR NEW ORLEANS, LOUISIANA	175
67	RESULTS FOR SHREVEPORT, LOUISIANA	176
68	RESULTS FOR CARIBOU, MAINE	177
69	RESULTS FOR PORTLAND, MAINE	178
70	RESULTS FOR BALTIMORE, MARYLAND	179
71	RESULTS FOR BOSTON, MASSACHUSETTS	180
72	RESULTS FOR DETROIT, MICHIGAN	181
73	RESULTS FOR MUSKEGON, MICHIGAN	182
74	RESULTS FOR SAULT STE. MARIE, MICHIGAN	183
75	RESULTS FOR DULUTH, MINNESOTA	184
76	RESULTS FOR MINNEAPOLIS-ST. PAUL, MINNESOTA	185

LIST OF FIGURES (Continued)

No.		Page
77	RESULTS FOR JACKSON, MISSISSIPPI	186
78	RESULTS FOR ST. LOUIS, MISSOURI	187
79	RESULTS FOR SPRINGFIELD, MISSOURI	188
80	RESULTS FOR BILLINGS, MONTANA	189
81	RESULTS FOR HELENA, MONTANA	190
82	RESULTS FOR NORTH PLATTE, NEBRASKA	191
83	RESULTS FOR OMAHA, NEBRASKA	192
84	RESULTS FOR ELKO, NEVADA	193
85	RESULTS FOR LAS VEGAS, NEVADA	194
86	RESULTS FOR RENO, NEVADA	195
87	RESULTS FOR CONCORD, NEW HAMPSHIRE	196
88	RESULTS FOR NEWARK, NEW JERSEY	197
89	RESULTS FOR ALBUQUERQUE, NEW MEXICO	198
90	RESULTS FOR ALBANY, NEW YORK	199
91	RESULTS FOR BUFFALO, NEW YORK	200
92	RESULTS FOR NEW YORK, NEW YORK	201
93	RESULTS FOR CHARLOTTE, NORTH CAROLINA	202
94	RESULTS FOR WILMINGTON, NORTH CAROLINA	203
95	RESULTS FOR BISMARCK, NORTH DAKOTA	204
96	RESULTS FOR CLEVELAND, OHIO	205
97	RESULTS FOR COLUMBUS, OHIO	206
98	RESULTS FOR OKLAHOMA CITY, OKLAHOMA	207
99	RESULTS FOR ASTORIA, OREGON	208
100	RESULTS FOR PENDLETON, OREGON	209

No.		Page
101	RESULTS FOR PORTLAND, OREGON	210
102	RESULTS FOR AVOCA, PENNSYLVANIA	211
103	RESULTS FOR PHILADELPHIA, PENNSYLVANIA	212
104	RESULTS FOR SCRANTON, PENNSYLVANIA	213
105	RESULTS FOR CHARLESTON, SOUTH CAROLINA	214
106	RESULTS FOR COLUMBIA, SOUTH CAROLINA	215
107	RESULTS FOR GREER, SOUTH CAROLINA, AVERAGE CONDITION	216
108	RESULTS FOR HURON, SOUTH DAKOTA	217
109	RESULTS FOR RAPID CITY, SOUTH DAKOTA	218
110	RESULTS FOR KNOXVILLE, TENNESSEE	219
111	RESULTS FOR MEMPHIS, TENNESSEE	220
112	RESULTS FOR NASHVILLE, TENNESSEE	221
113	RESULTS FOR BROWNSVILLE, TEXAS	222
114	RESULTS FOR DALLAS, TEXAS	223
115	RESULTS FOR EL PASO, TEXAS	224
116	RESULTS FOR HOUSTON, TEXAS	225
117	RESULTS FOR SALT LAKE CITY, UTAH	226
118	RESULTS FOR BURLINGTON, VERMONT	227
119	RESULTS FOR NORFOLK, VIRGINIA	228
120	RESULTS FOR ROANOKE, VIRGINIA	229
121	RESULTS FOR SEATTLE, WASHINGTON	230
122	RESULTS FOR SPOKANE, WASHINGTON	231
123	RESULTS FOR HUNTINGTON, WEST VIRGINIA	232
124	RESULTS FOR GREEN BAY, WISCONSIN	233
125	RESULTS FOR CASPER, WYOMING	234

LIST OF TABLES

No.		Page
1	EQUATIONS FOR AVERAGE DAILY ABSORBED SOLAR RADIATION (BTU/SQ FT-HR) FOR CLEAR SKY CONDITIONS	10
2	EQUATIONS USED FOR CALCULATION OF CONSTANT β IN EQUATION FOR ATMOSPHERIC RADIATION	12
3	RATIO OF AREA REQUIRED BY PLUG-FLOW POND TO THAT REQUIRED BY COMPLETELY MIXED POND TO PRODUCE EQUIVALENT COOLING UNDER SAME CONDITIONS	26
4	WEATHER INFORMATION FOR HUNTSVILLE, ALABAMA	56
5	WEATHER INFORMATION FOR MOBILE, ALABAMA	57
6	WEATHER INFORMATION FOR PHOENIX, ARIZONA	58
7	WEATHER INFORMATION FOR FORT SMITH, ARKANSAS	59
8	WEATHER INFORMATION FOR LITTLE ROCK, ARKANSAS	60
9	WEATHER INFORMATION FOR BURBANK, CALIFORNIA	61
10	WEATHER INFORMATION FOR FRESNO, CALIFORNIA	62
11	WEATHER INFORMATION FOR OAKLAND, CALIFORNIA	63
12	WEATHER INFORMATION FOR DENVER, COLORADO	64
13	WEATHER INFORMATION FOR GRAND JUNCTION, COLORADO	65
14	WEATHER INFORMATION FOR HARTFORD, CONNECTICUT	66
15	WEATHER INFORMATION FOR WILMINGTON, DELAWARE	67
16	WEATHER INFORMATION FOR WASHINGTON, D. C.	68
17	WEATHER INFORMATION FOR JACKSONVILLE, FLORIDA	69
18	WEATHER INFORMATION FOR MIAMI, FLORIDA	70
19	WEATHER INFORMATION FOR TAMPA, FLORIDA	71
20	WEATHER INFORMATION FOR ATLANTA, GEORGIA	72
21	WEATHER INFORMATION FOR BOISE, IDAHO	73
22	WEATHER INFORMATION FOR CHICAGO, ILLINOIS	74

No.		Page
23	WEATHER INFORMATION FOR SPRINGFIELD, ILLINOIS	75
24	WEATHER INFORMATION FOR EVANSVILLE, INDIANA	76
25	WEATHER INFORMATION FOR INDIANAPOLIS, INDIANA	77
26	WEATHER INFORMATION FOR SOUTH BEND, INDIANA	78
27	WEATHER INFORMATION FOR DES MOINES, IOWA	79
28	WEATHER INFORMATION FOR SIOUX CITY, IOWA	80
29	WEATHER INFORMATION FOR DODGE CITY, KANSAS	81
30	WEATHER INFORMATION FOR TOPEKA, KANSAS	82
31	WEATHER INFORMATION FOR LEXINGTON, KENTUCKY	83
32	WEATHER INFORMATION FOR LOUISVILLE, KENTUCKY	84
33	WEATHER INFORMATION FOR NEW ORLEANS, LOUISIANA	85
34	WEATHER INFORMATION FOR SHREVEPORT, LOUISIANA	86
35	WEATHER INFORMATION FOR CARIBOU, MAINE	87
36	WEATHER INFORMATION FOR PORTLAND, MAINE	88
37	WEATHER INFORMATION FOR BALTIMORE, MARYLAND	89
38	WEATHER INFORMATION FOR BOSTON, MASSACHUSETTS	90
39	WEATHER INFORMATION FOR DETROIT, MICHIGAN	91
40	WEATHER INFORMATION FOR MUSKEGON, MICHIGAN	92
41	WEATHER INFORMATION FOR SAULT STE. MARIE, MICHIGAN	93
42	WEATHER INFORMATION FOR DULUTH, MINNESOTA	94
43	WEATHER INFORMATION FOR MINNEAPOLIS-ST. PAUL, MINNESOTA	95
44	WEATHER INFORMATION FOR JACKSON, MISSISSIPPI	96
45	WEATHER INFORMATION FOR ST. LOUIS, MISSOURI	97
46	WEATHER INFORMATION FOR SPRINGFIELD, MISSOURI	98

No.		Page
47	WEATHER INFORMATION FOR BILLINGS, MONTANA	99
48	WEATHER INFORMATION FOR HELENA, MONTANA	100
49	WEATHER INFORMATION FOR NORTH PLATTE, NEBRASKA	101
50	WEATHER INFORMATION FOR OMAHA, NEBRASKA	102
51	WEATHER INFORMATION FOR ELKO, NEVADA	103
52	WEATHER INFORMATION FOR LAS VEGAS, NEVADA	104
53	WEATHER INFORMATION FOR RENO, NEVADA	105
54	WEATHER INFORMATION FOR CONCORD, NEW HAMPSHIRE	106
55	WEATHER INFORMATION FOR NEWARK, NEW JERSEY	107
56	WEATHER INFORMATION FOR ALBUQUERQUE, NEW MEXICO	108
57	WEATHER INFORMATION FOR ALBANY, NEW YORK	109
58	WEATHER INFORMATION FOR BUFFALO, NEW YORK	110
59	WEATHER INFORMATION FOR NEW YORK, NEW YORK	111
60	WEATHER INFORMATION FOR CHARLOTTE, NORTH CAROLINA	112
61	WEATHER INFORMATION FOR WILMINGTON, NORTH CAROLINA	113
62	WEATHER INFORMATION FOR BISMARCK, NORTH DAKOTA	114
63	WEATHER INFORMATION FOR CLEVELAND, OHIO	115
64	WEATHER INFORMATION FOR COLUMBUS, OHIO	116
65	WEATHER INFORMATION FOR OKLAHOMA CITY, OKLAHOMA	117
66	WEATHER INFORMATION FOR ASTORIA, OREGON	118
67	WEATHER INFORMATION FOR PENDLETON, OREGON	119
68	WEATHER INFORMATION FOR PORTLAND, OREGON	120
69	WEATHER INFORMATION FOR AVOCA, PENNSYLVANIA	121
70	WEATHER INFORMATION FOR PHILADELPHIA, PENNSYLVANIA	122

LIST OF TABLES (Continued)

No.		Page
71	WEATHER INFORMATION FOR SCRANTON, PENNSYLVANIA	123
72	WEATHER INFORMATION FOR CHARLESTON, SOUTH CAROLINA	124
73	WEATHER INFORMATION FOR COLUMBIA, SOUTH CAROLINA	125
74	WEATHER INFORMATION FOR GREER, SOUTH CAROLINA	126
75	WEATHER INFORMATION FOR HURON, SOUTH DAKOTA	127
76	WEATHER INFORMATION FOR RAPID CITY, SOUTH DAKOTA	128
77	WEATHER INFORMATION FOR KNOXVILLE, TENNESSEE	129
78	WEATHER INFORMATION FOR MEMPHIS, TENNESSEE	130
79	WEATHER INFORMATION FOR NASHVILLE, TENNESSEE	131
80	WEATHER INFORMATION FOR BROWNSVILLE, TEXAS	132
81	WEATHER INFORMATION FOR DALLAS, TEXAS	133
82	WEATHER INFORMATION FOR EL PASO, TEXAS	134
83	WEATHER INFORMATION FOR HOUSTON, TEXAS	135
84	WEATHER INFORMATION FOR SALT LAKE CITY, UTAH	136
85	WEATHER INFORMATION FOR BURLINGTON, VERMONT	137
86	WEATHER INFORMATION FOR NORFOLK, VIRGINIA	138
87	WEATHER INFORMATION FOR ROANOKE, VIRGINIA	139
88	WEATHER INFORMATION FOR SEATTLE, WASHINGTON	140
89	WEATHER INFORMATION FOR SPOKANE, WASHINGTON	141
90	WEATHER INFORMATION FOR HUNTINGTON, WEST VIRGINIA	142
91	WEATHER INFORMATION FOR GREEN BAY, WISCONSIN	143
92	WEATHER INFORMATION FOR CASPER, WYOMING	144

INTRODUCTION

Cooling of heated condenser water from power stations before discharge to the environment will probably be much more common in the future than it is now. Stricter water quality standards, increased pressure from state and federal regulatory agencies, and greater amounts of heat brought about by larger generating stations are all combining to make this trend inevitable.

Water may be cooled by dry cooling towers, wet cooling towers, or cooling ponds. The dry cooling tower depends almost solely on conduction for heat dissipation, and the wet cooling tower depends almost solely on evaporation. Both involve high capital costs, although wet cooling towers are considerably cheaper than dry towers.

Cooling ponds dissipate heat by radiation, evaporation, and conduction. By relying less heavily on evaporation, they do not consume as much water as towers for the dissipation of the excess heat. However, by not having a forced draft, either structurally or mechanically induced, they require much greater areas. In localities where sufficient area is available, cooling ponds frequently are the cheapest and simplest method for cooling water before discharge or reuse.

The design of cooling ponds is sometimes based on rules of thumb, such as 1 to 2 acres per megawatt of installed capacity, according to Berman (1), or 75 to 150 BTU of heat loss per hour per square foot coupled with engineering judgment and experience. However, rational design should be based on the total energy budget, since regional or local meteorological conditions can greatly influence the rate of heat transfer, and, thus, the size of ponds necessary to produce a given cooling effect.

Many references are available in the literature on the energy budget approach to heat transfer calculations, and some give illustrative examples. However, none provide the engineer with a quick estimate at a specific locality of pond size and performance necessary to make preliminary feasibility determinations, or to check the reasonableness of calculations. This is the purpose of the present investigation. Calculated energy budget data will be presented for sites representing the contiguous United States.

A consultant or a power company may use this data to determine approximate pond sizes necessary to produce a specified cooling effect at a given site; to investigate the effect on pond size of different cooling requirements; to determine the influence of season on pond performance; to estimate the effect of different geometrical configurations; and to estimate the effect of possible alternate sites.

The engineer for a regulatory agency can use this data as an independent check on the reasonableness and/or adequacy of proposed designs which he is charged with reviewing, by determining or estimating the same parameters of performance.

DATA TO BE PRESENTED

In investigating the feasibility of a cooling pond, or in evaluating the design of a proposed pond, certain questions always need to be considered. Among these are:

(1) What will be the temperature of the power plant intake?
(2) What will be the temperature of the cooling pond inlet?
(3) What will be the temperature of the cooling pond outlet, for a given pond size?
(4) What is the limit to which the heated water can be cooled?
(5) What size pond will be necessary to achieve a certain degree of cooling?
(6) What effect will the variability of weather conditions at a site have on the pond performance? How much will abnormal heating conditions raise the pond effluent temperature?

Most of these questions can be answered by calculating three parameters - the equilibrium temperature, the heat exchange coefficient, and the pond effluent temperature. All three should be calculated for different times during the year; all three should be calculated for both "normal" (average) meteorological conditions and "critical" heating conditions (those expected to occur with some predetermined critical frequency); and the pond effluent temperature should be claculated for various pond sizes.

Equilibrium Temperature

The equilibrium temperature is the temperature to which a body of water would eventually come if exposed to constant meteorological conditions. It is, therefore, a function of the particular conditions at a given location. A body of water not at the equilibrium temperature will tend to approach equilibrium asymptotically. The equilibrium temperature will vary throughout the day and throughout the year as the solar radiation, air temperature, wind speed, and other meteorological variables vary. A very shallow body of water will vary widely in temperature during the day as it follows the changing equilibrium temperature. However, the heat content of water is so great that the temperature of large, deep bodies of water does not fluctuate greatly during the day. Thus, average daily conditions are reasonably descriptive for large bodies of water, and the equilibrium temperature may be calculated on an average daily basis.

The temperature of natural water bodies continually approaches the equilibrium temperature but lags behind any changes. It is usually very close to equilibrium during the summer and winter, but is lower during the spring as the equilibrium temperature rises rapidly, and higher during the fall as the equilibrium temperature falls rapidly.

Surface Heat Exchange Coefficient

An isolated body of water not at equilibrium will approach equilibrium at a rate approximately proportional to the difference between actual surface temperature and equilibrium temperature (the forcing function), and to a rate constant which is a function of meteorological conditions (the heat exchange coefficient). This can be expressed as

$$\frac{\partial H}{\partial t} = -K\ (T_w - T_e) \qquad (1)$$

where H = enthalpy, BTU's,
t = time, days,
K = surface heat exchange coefficient BTU/ft^2-day-°F
T_w = water surface temperature, °F,
T_e = equilibrium temperature, °F.

Equation 1 is not an exact description of the process (if K is a constant), because all of the heat exchange processes are not truly linear functions of temperature, but it is close enough to be descriptive of relative magnitudes and trends. Comparison of the heat exchange coefficient calculated for various seasons, locations, and frequencies of occurrence will provide insight into the relative efficiency of cooling ponds under different conditions.

Pond Effluent Temperature at Standard Plant

Equation 1 may be used to calculate rates of surface heat exchange for given time increments (after calculating K and T_e from average meteorological conditions for that time increment) and applied to the water volume to compute the temperature change. This approach to computing water temperatures has been used extensively by Duttweiler (2) and Edinger, et al. (3,4,5). Because of its mathematical simplicity, it is the preferred approach to be used in many situations of complex geometry and hydraulics.

Another approach is to compute the heat transfer during a given time increment due to each mechanism of heat exchange and sum them to obtain the total heat gain or loss. An example of this approach is given by Raphael (6). This calculation approach is more accurate, because the individual expressions for heat transfer do not need to be linearized, but its mathematical complexity limits its application to simple hydraulic configurations, such as plug flow or backmix flow in ponds or reservoirs, or one-dimensional flow in streams.

Since the object of this work is to compare the influence of location on cooling pond performance, a standard pond configuration will be assumed. This standard configuration should be as simple as possible, in order to facilitate comparison of conditions. Therefore, a completely mixed pond was assumed. Most one-cell ponds approach this condition in practice. For this simple configuration, Raphael's approach (6), calculating each individual energy transfer component, can be easily used. In addition, this approach allows one to tabulate the heat transfer due to different mechanisms under different conditions, and thereby to determine the effect of meteorological conditions on the individual mechanisms.

The "standard plant" assumed for all cases was of 1,000-megawatt capacity. The flow of cooling water was 1350 cfs, and the temperature rise across the condensers was 15°F. This is equivalent to a plant efficiency of 37 to 38 percent, and is a function of the thermodynamic efficiency and the amount of heat lost from the boilers, through the stack, etc.

The pond effluent temperature was calculated for 15-foot deep completely mixed ponds of various surface areas for each month at each site, under both "normal" and "critical" meteorological conditions. The data will be

presented as "net plant temperature rise," that is, 15°F minus the cooling effect of the pond. For simplicity, the intake temperature is assumed to be the equilibrium temperature; therefore, the pond effluent temperature will be equilibrium plus the net plant rise.

METHODS OF CALCULATION

Heat Budget

The net, or total surface heat exchange, H_t, of a body of water is

$$H_t = H_s + H_a + H_b + H_e + H_c \qquad (2)$$

where H_s is the absorbed solar radiation, H_a is the absorbed longwave atmospheric radiation, H_b is the longwave back radiation of the water body to space, H_e is the heat lost by evaporation, and H_c is the heat gained or lost by conduction. The individual terms will be defined so that they are positive when heat is being gained by the water body and negative when heat is being lost by the water body. Since all the signs in Equation 2 are positive, the same convention will hold for the net surface heat exchange, H_t.

Calculation of individual components of the heat budget generally followed the procedures outlined by Raphael (6). Much of his methodology was, in turn, derived from the Lake Hefner Studies of the U. S. Geological Survey reported by Anderson (7). Certain modifications to Raphael's procedure had to be made, however, to adapt it to machine computation. The calculation procedure was designed to require only the standard information tabulated by the weather bureau - temperature, relative humidity, wind speed, and cloud cover, plus the location of the site and the time of year.

Solar Radiation - Several tabulations or graphs of average daily solar radiation as a function of latitude and time of year are available (8,9, 10). Differences among them are generally in the order of 5 percent, but may be as much as 20 percent of the low values experienced in December and January. All three of these references give only average daily incident radiation. Absorbed radiation, however, is incident radiation minus reflected radiation. There is no simple way to calculate the reflected radiation from these data, because the fraction reflected is a function of solar altitude, which varies throughout the day. The average solar altitude varies throughout the year, and the reflectivity is not a linear function of solar altitude.

The use of Raphael's calculation procedure allows reflected radiation to be calculated easily, and a set of tables or curves similar to those in the references above can be constructed, but for actual absorbed radiation, not just incident radiation. It also will allow separation of direct and diffuse solar radiation for those situations where shading of part of the water surface is significant. Furthermore, the use of Raphael's procedure will allow calculation of radiation variation during the day.

The altitude of the sun above the horizon was calculated from the equation

$$\sin \alpha = \sin \phi \sin \delta + \cos \phi \cos \delta \cos h \qquad (3)$$

where α is the solar altitude, ϕ is the latitude of the site, δ is the declination of the sun, and h is the hour angle of the sun, which is positive before noon and negative after noon.

An equation for δ was fitted to data from a current solar ephemeris by a non-linear least squares method derived by Marquardt (11). Thackston,

et al. (12), outlined its use in hydraulic and environmental engineering problems. The equation is

$$\delta = -23.28 \cos[(2\pi day/365) + 0.164] \tag{4}$$

where day is the day of the year.

Raphael tabulated the total radiation (direct solar radiation plus diffuse, or sky, radiation) on a horizontal surface as a function of solar altitude, taken from the tables prepared by Moon (13) from U. S. Weather Bureau data.

Reflected solar radiation is a function of solar altitude, being greatest at the low altitudes. It is also a function of sky condition, being greater for clear skies than for overcast skies at low solar altitudes, and the reverse at high solar altitudes. However, the differences are negligible except at low solar altitudes, where the total radiation is very small anyway, and at high solar altitudes, which are rarely reached in the U.S. Therefore, the curve of average reflectivity as a function of solar altitude was applied to the total radiation tabulated by Raphael to obtain the net absorbed radiation as a function of solar altitude. A simple polynomial was fit to the data by nonlinear least squares methods to produce the equation

$$H_o = 2.044\alpha + 0.1296\alpha^2 \quad 0.0019\alpha^3 + 0.0000076\alpha^4 \tag{5}$$

where H_o is the absorbed solar radiation for clear sky in BTU per square foot per hour. The standard error of this equation was 2.01. The fit of the equation to the data is shown in Figure 1. The absorbed solar radiation for other sky conditions was calculated from the equation

$$H_s = (1 - 0.0071\ C^2)H_o \tag{6}$$

where H_s is the actual absorbed solar radiation, and C is the cloud cover, in tenths of sky.

The procedure described above will calculate only the instantaneous radiation at a particular time. The instantaneous radiation may be assumed to represent the average radiation over a given time increment, but above an increment of three or four hours, the accuracy is unacceptable, due to the cyclic variation of radiation throughout the day. For longer averaging periods, a different procedure is required. Since this project used the day as the working time period, values of total daily radiation were computed for every tenth day of the year for every degree of latitude from 25° to 46°. The radiation intensity was computed by the procedure outlined above for every six minutes throughout the day and the total daily radiation was obtained by numerical integration. The total was divided by 24 to obtain average daily radiation values in BTU per square foot per hour. For each latitude, an equation was fitted to the calculated values by non-linear least squares procedures. The resulting equations are tabulated in Table 1. An example of the fit of three of the equations to the calculated data is shown in Figure 2. The equations were all inserted into the computer program for the heat budget, along with a procedure to select the equation for the latitude closest to the latitude of the site. The program also included provisions for calculating the instantaneous solar radiation, if conditions at a particular hour are desired.

The values of absorbed solar radiation calculated by this method are, of

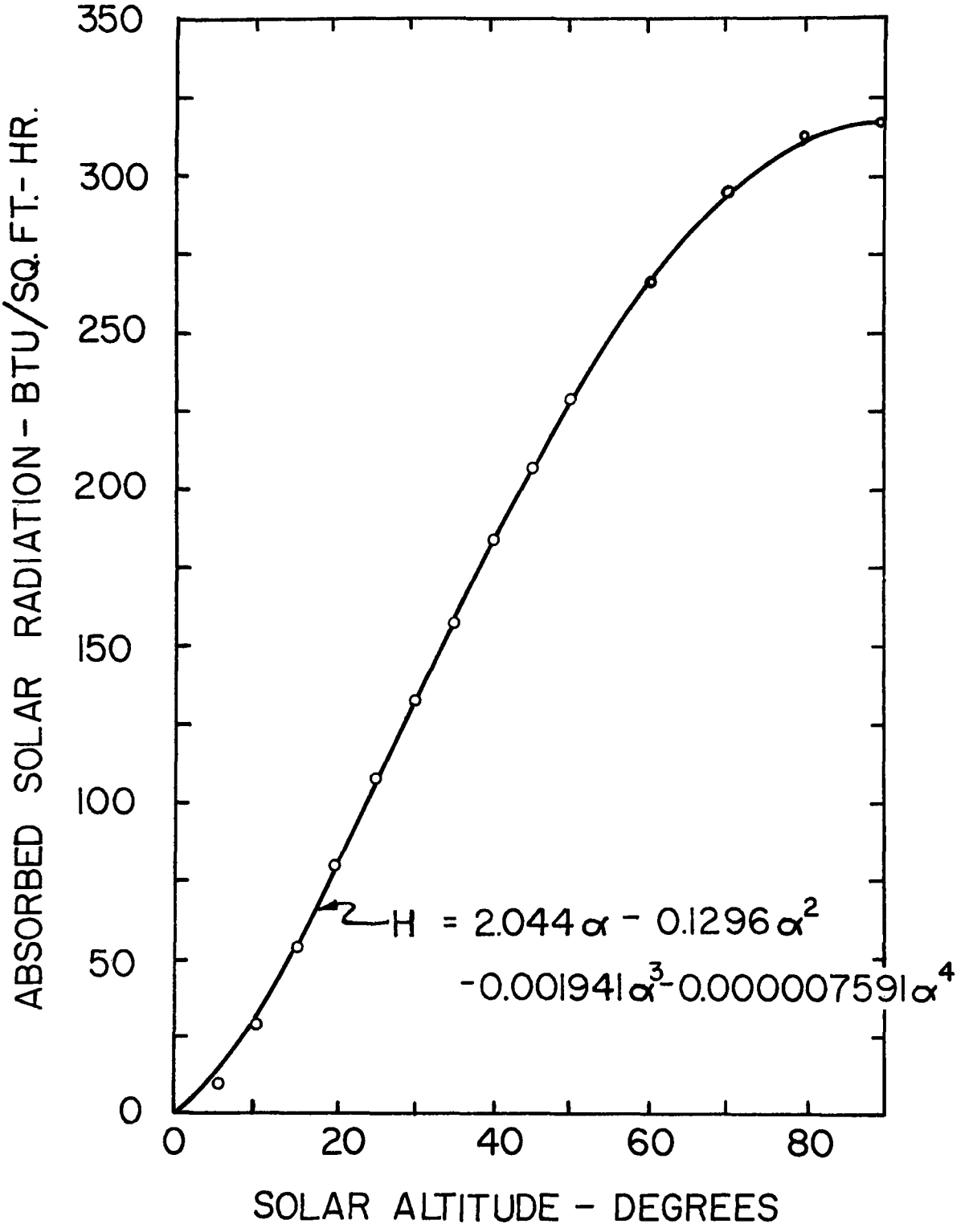

FIGURE 1 - ABSORBED SOLAR RADIATION AS A FUNCTION OF SOLAR ALTITUDE FOR CLEAR SKY CONDITIONS

TABLE 1 - EQUATIONS FOR AVERAGE DAILY ABSORBED SOLAR RADIATION (BTU/sq ft-hr) FOR CLEAR SKY CONDITIONS

Latitude	Equation	Standard Error
26	H_o = 80.155 - 29.207 x sin[2x3.14159 x day/366.+1.679]	2.76
27	H_o = 79.371 - 30.236 x sin[2x3.14159 x day/366.+1.713]	2.40
28	H_o = 78.566 - 31.219 x sin[2x3.14159 x day/366.+1.710]	2.33
29	H_o = 77.604 - 32.145 x sin[2x3.14159 x day/366.+1.740]	2.10
30	H_o = 76.655 - 33.156 x sin[2x3.14159 x day/366.+1.728]	2.02
31	H_o = 76.041 - 34.133 x sin[2x3.14159 x day/366.+1.694]	2.21
32	H_o = 75.060 - 35.194 x sin[2x3.14159 x day/366.+1.737]	1.85
33	H_o = 74.046 - 35.938 x sin[2x3.14159 x day/366.+1.734]	1.61
34	H_o = 73.161 - 36.834 x sin[2x3.14159 x day/366.+1.727]	1.52
35	H_o = 72.248 - 37.699 x sin[2x3.14159 x day/366.+1.738]	1.32
36	H_o = 71.390 - 38.598 x sin[2x3.14159 x day/366.+1.721]	1.32
37	H_o = 70.394 - 39.413 x sin[2x3.14159 x day/366.+1.730]	1.07
38	H_o = 69.350 - 40.188 x sin[2x3.14159 x day/366.+1.741]	0.86
39	H_o = 68.362 - 40.982 x sin[2x3.14159 x day/366.+1.739]	0.73
40	H_o = 67.281 - 41.706 x sin[2x3.14159 x day/366.+1.742]	0.61
41	H_o = 66.240 - 42.442 x sin[2x3.14159 x day/366.+1.736]	0.58
42	H_o = 65.197 - 43.128 x sin[2x3.14159 x day/366.+1.740]	0.54
43	H_o = 64.113 - 43.788 x sin[2x3.14159 x day/366.+1.739]	0.63
44	H_o = 63.010 - 44.471 x sin[2x3.14159 x day/366.+1.739]	0.76
45	H_o = 61.911 - 45.020 x sin[2x3.14159 x day/366.+1.740]	0.93
46	H_o = 60.782 - 45.639 x sin[2x3.14159 x day/366.+1.735]	1.16

course, less than the values of incident radiation given by references 8, 9, and 10. If an approximate reflectivity coefficient (between 5 and 10 percent) is applied to the other data, however, approximate comparisons can be made. Following this procedure, it is found that Koberg's (8) curves produce values about 5 BTU/sq ft-hour greater than these data throughout the year. Langhaar's (10) data substantially agrees with or is very slightly greater than Koberg's. The curves of Harmon, Weiss, and Wilson (9) produce values that are 5 to 8 BTU/sq ft-hour greater than this data during the winter, but up to 3 BTU/sq ft-hour lower during the summer. There is substantial agreement during the spring and fall. These differences are within the range of accuracy of the measurement devices used to record solar radiation and probably reflect the different measurement

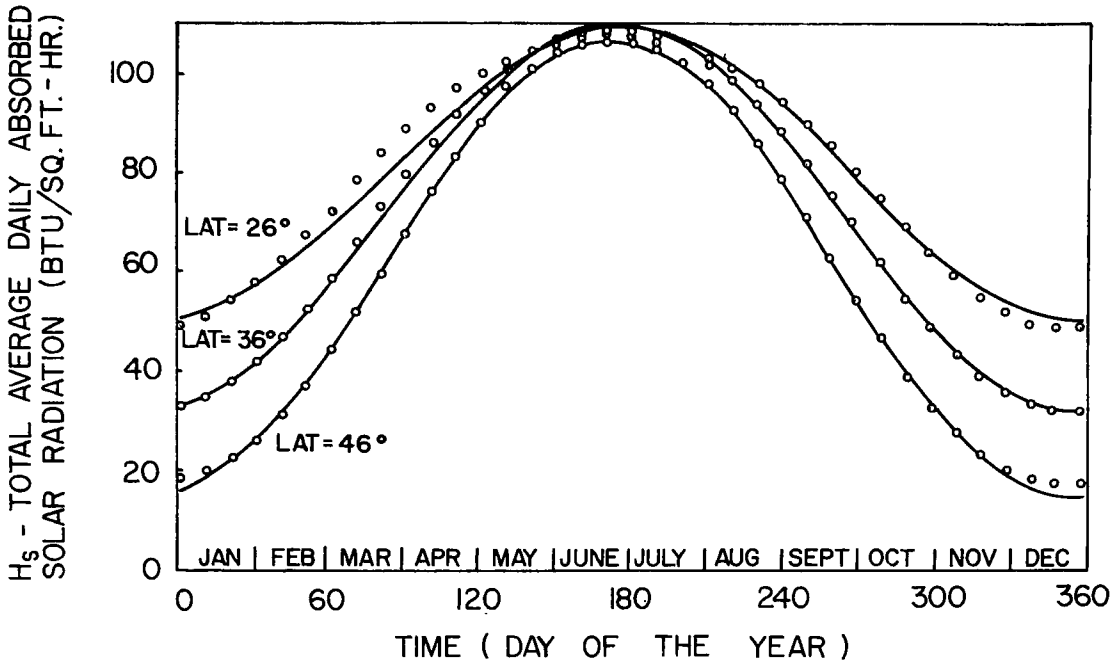

FIGURE 2 - AVERAGE DAILY ABSORBED RADIATION
FOR CLEAR SKY CONDITIONS AS A FUNCTION OF DAY OF YEAR

approaches and instrumentation used by different workers.

Atmospheric Radiation - Longwave atmospheric radiation is a function of many variables, including the distribution of temperature, moisture, carbon dioxide, ozone and other constituents throughout the entire air column over a site. However, since not all these data are normally available, Anderson (1954) proposed the following empirical relationship:

$$H_a = \sigma\beta(T_a + 460)^4 \ (1 - \omega) \tag{7}$$

in which H_a is the longwave atmospheric radiation in BTU/square foot per hour; σ is the Stephan-Boltzmann constant = 1.714×10^{-9} BTU/hr-sq ft-deg^4; β is a constant which is a function of the height and type of cloud cover and the atmospheric vapor pressure, e_a, in inches of Hg; T_a is the air temperature, in degrees Rankine; and ω is the reflectivity of the water surface, usually taken as 0.03. Raphael converted Anderson's figures and data to a single graph of β vs. e_a, with straight lines representing various values of cloud cover.

This graph was adapted for machine computation by writing an equation of the form

$$\beta = a + b\ e_a \tag{8}$$

where a and b are constants, for each value of cloud cover, and instructing the computer to pick the correct equation, based on the value of cloud cover read as data. The eleven equations used are tabulated in Table 2.

TABLE 2 - EQUATIONS USED FOR CALCULATION OF CONSTANT β IN EQUATION FOR ATMOSPHERIC RADIATION

Cloud Cover (tenths)	Equation
0	$\beta = 0.74 + 0.15\ e_a$
1	$\beta = 0.75 + 0.15\ e_a$
2	$\beta = 0.76 + 0.15\ e_a$
3	$\beta = 0.77 + 0.143\ e_a$
4	$\beta = 0.783 + 0.138\ e_a$
5	$\beta = 0.793 + 0.137\ e_a$
6	$\beta = 0.80 + 0.135\ e_a$
7	$\beta = 0.81 + 0.13\ e_a$
8	$\beta = 0.825 + 0.12\ e_a$
9	$\beta = 0.845 + 0.105\ e_a$
10	$\beta = 0.866 + 0.09\ e_a$

The vapor pressure of the air is calculated from the relative humidity, R, and the saturated vapor pressure. The vapor pressure of ambient air is equal to the saturated vapor pressure at the wet bulb temperature. The wet bulb temperature, T_{wb}, in °F, may be calculated from the relative humidity and air temperature by the equation

$$T_{wb} = (0.655 + 0.36\ R)\ T_a \tag{9}$$

Equation 9 is accurate up to a relative humidity of approximately 95 percent.

An equation for the saturated vapor pressure, e_s, was obtained by fitting an exponential equation to values of e_s and temperature by the non-linear least squares procedure. The resulting equation, for e_s in inches of mercury, is

$$e_s = \exp[17.62 - 9501/(T_{wb} + 460)] \tag{10}$$

The standard error of prediction of Equation 10 is 0.00335. The fit of the equation to the data is shown in Figure 3.

Since the reflectivity of the water surface to longwave radiation is 0.03, the absorbed longwave radiation can then be calculated as

$$H_a = 1.66 \times 10^{-9} \beta (T_a + 460)^4 \tag{11}$$

<u>Back Radiation</u> Back radiation from the body of water to space is calculated as

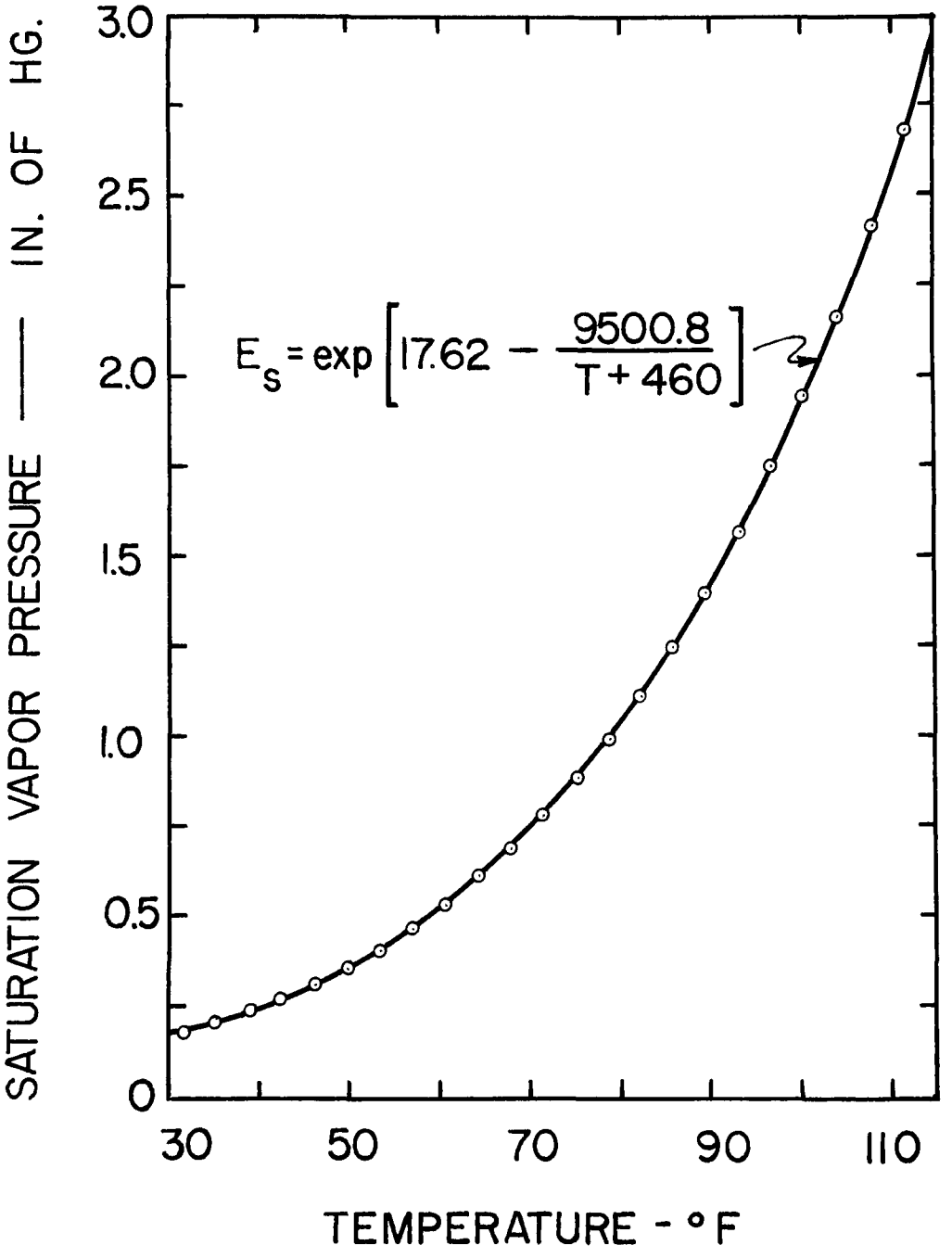

FIGURE 3 - EFFECT OF TEMPERATURE ON VAPOR PRESSURE

$$H_b = -0.97\ \sigma(T_w + 460)^4 \tag{12}$$

where H_b is in BTU per square foot per hour, 0.97 is the emissivity of the water surface, and T_w is the temperature of the water surface in °F.

Evaporation Evaporation is calculated from the formula

$$H_e = -C\ U(e_w \quad e_a) \tag{13}$$

where C is an empirical constant which depends on the size, shape, and exposure of the water body, and on the location of the wind speed measurement, and varies from stream to reservoir conditions. U is the wind speed in miles per hour, e_w, is the saturated vapor pressure of the air at the temperature of the water surface, in inches of Hg, and e_a is the vapor pressure in the air in inches of Hg.

Equation 10 was used to calculate e_w by substituting T_w for T_{wb}. C was set equal to 13.9 for this study. This is approximately equal to the coefficient determined from the Lake Hefner studies, adjusted for the units used. However, it should be realized that C will vary somewhat from situation to situation, depending on local conditions.

Conduction Heat conducted through the water surface was calculated as

$$H_c = 0.00543\ U\ P(T_a - T_w) \tag{14}$$

where P is the atmospheric pressure in inches of mercury, which is calculated as

$$P = \frac{29.92}{\exp\left[\dfrac{32.15\ E}{1545\ (T_a + 460)}\right]} \tag{15}$$

in which E is the elevation of the site in feet.

Equilibrium Temperature

The equilibrium temperature was determined by calculating H_t for an assumed equilibrium temperature and then correcting it until Equation 1 is satisfied. In this case, $T_w - T_e$ becomes the correction to the assumed temperature. The heat exchange coefficient is calculated for each iteration as described below. The calculation procedure converges rapidly, and when the correction became less than 0.1°F, the calculation was terminated. When this occurred, H_t was generally less than ±3.0 BTU per square foot per day.

This method of calculation, while indirect and slower than the direct calculation proposed by Edinger and Geyer (3), is more accurate because it avoids the approximations necessary in their procedure. They were forced to approximate the expressions for heat loss due to back radiation and for vapor pressure by linear equations in order to solve the total heat budget equation for T_e.

Heat Exchange Coefficient

The expression given by Edinger and Geyer for the heat exchange coefficient is

$$K = 15.7 + (0.01025 + \eta)\ (333\ U) \tag{16}$$

when converted to the units used in this paper, where η is the slope of the vapor pressure vs. temperature curve, and U is the wind velocity in miles per hour. Certain approximations had to be made in order to define a linear heat exchange coefficient. However, Edinger and Geyer made a further linearization of the vapor pressure curve into segments of straight lines which introduces further inaccuracies and computational difficulty. This was found to be unnecessary in this study.

The slope of the vapor pressure curve can be found exactly at any temperature by differentiating the equation for saturated vapor pressure as a function of temperature. This gives

$$\eta = \frac{9501}{(T_w + 460)^2} \exp\left[17.62 - \frac{9501}{(T_w + 460)}\right] \tag{17}$$

In this study, T_e and K were computed at the same time. A new K was computed for each iteration by Equation 16, using the previously determined temperature. The final K was computed after T_e had been determined within 0.1°F.

Amount of Cooling in Ponds

The amount of cooling in ponds of various sizes receiving discharges from the standard plant was computed for each month of the year at each site. The values of meteorological data used were monthly averages. Solar radiation was computed based on the middle day of each month.

In the calculation procedure, the pond was assigned the final temperature of the previous month as a starting point and was then subjected to constant meteorological conditions representative of that month until the effluent temperature stabilized. This was taken as the average effluent temperature for that month, and the program proceeded to the next month.

The calculation procedure closely followed that of Raphael. During any calculation period, the water temperature was assumed to be constant at the value calculated for the end of the previous period for the purposes of calculating surface heat transfer.

SOURCE OF METEOROLOGICAL INFORMATION

Meteorological information used in calculating the terms in the heat budget was taken from the U. S. Weather Bureau's publication, "Local Climatological Data, Annual Summary with Comparative Data," for the various stations.

This publication presents the monthly averages and extremes of temperature, degree days, relative humidity, wind speed, cloud cover, and totals for precipitation data for the current year, and compares them with means and extremes.

The extreme conditions for monthly averages were derived from statistical analysis of the data over approximately the same period of record by the U. S. Weather Bureau's National Weather Records Center under contract with Vanderbilt University. The value used was the 10-percent value of the weather variable (the monthly average exceeded, on the average, once in 10 years). The 10-percent high values of temperature and relative humidity and the 10-percent low values of wind speed and cloud cover were used in order to obtain conditions conducive to maximum heating.

This study assumed that all four extreme conditions occurred simultaneously (in the same month) to produce the extreme heating conditions. Another Weather Bureau publication, "Statistical Summary of Hourly Observations," shows that maxima in these conditions tend to occur together at many stations and are usually associated with a stagnant high pressure system in summer. However, it is unlikely that all four 10-year extremes would occur in the same month. Therefore, the assumption of simultaneity probably represents a safety factor. The value of heating potential calculated from these 10-year extremes would thus probably have a return period somewhat greater than 10 years.

Effect of Time Averaging

In order to see if data averaged over periods of hours or days would produce pond effluent temperatures which matched average pond effluent temperatures calculated from hourly meteorological information, a test case was run. The data used was that for July, 1963, at Nashville, Tennessee. The pond effluent was assumed to 100°F, and, in order to insure considerable fluctuation in mixed water temperatures for comparison, a relatively small, shallow pond was assumed. It had a detention time of one day and a depth of 9 feet.

The results of the study are shown in Figure 4. The solid line is the result of using hourly observations and calculation periods. The circles are the result of using a calculation period and data averaged over 4 hours. The point is plotted at the end of the 4-hour averaging period. The crosses are the result of using a calculation period and data averaged over a 24-hour period.

The 4-hour average points follow the "true" (one-hour) line almost perfectly The 24-hour average points show more deviation, but no consistent trend of deviation. The chief effect seems to be the apparent tendency of the 24-hour average to overcorrect to a too high value following a too low value, or vice-versa, during periods when warming trends are followed by cooling trends, or vice-versa. This is partly due to the fact that the 24-hour point is plotted at midnight (the end of the averaging period) and changes in the trend of the line generally follow the normal diurnal pattern of highs during early afternoon and lows during early morning.

The figure shows, however, that there is no consistent over or under-estimation of average temperatures for Nashville by using averaging periods which ignore the diurnal cycle. This is important because the 24-hour diurnal cycle is by far the most influential meteorological characteristic of the factors affecting surface heat exchange. Once it has been determined that neglecting the diurnal cycle will cause little or no consistant error in computing average effluent temperature from large ponds of several days detention time, it is relatively easy to justify the use of monthly average values of meteorological data. This is so because the next shortest cycle is the yearly cycle, whose influence is preserved by using monthly averaging periods. There is much more similarity between daily averages and monthly averages than between hourly averages and daily averages because there is no regular cycle with a length between 1 day and 1 month to correspond to the diurnal cycle.

Because of the absence of a regular cycle between the daily cycle and the yearly cycle, the average weather data for the middle day in a month is approximately the same as the monthly average data. Thus, a curve connecting the monthly average data will also represent daily averages. Monthly average data was used in this study because it is more readily available, but the curves for monthly average results can also be used to find the daily average result to be expected (on the average).

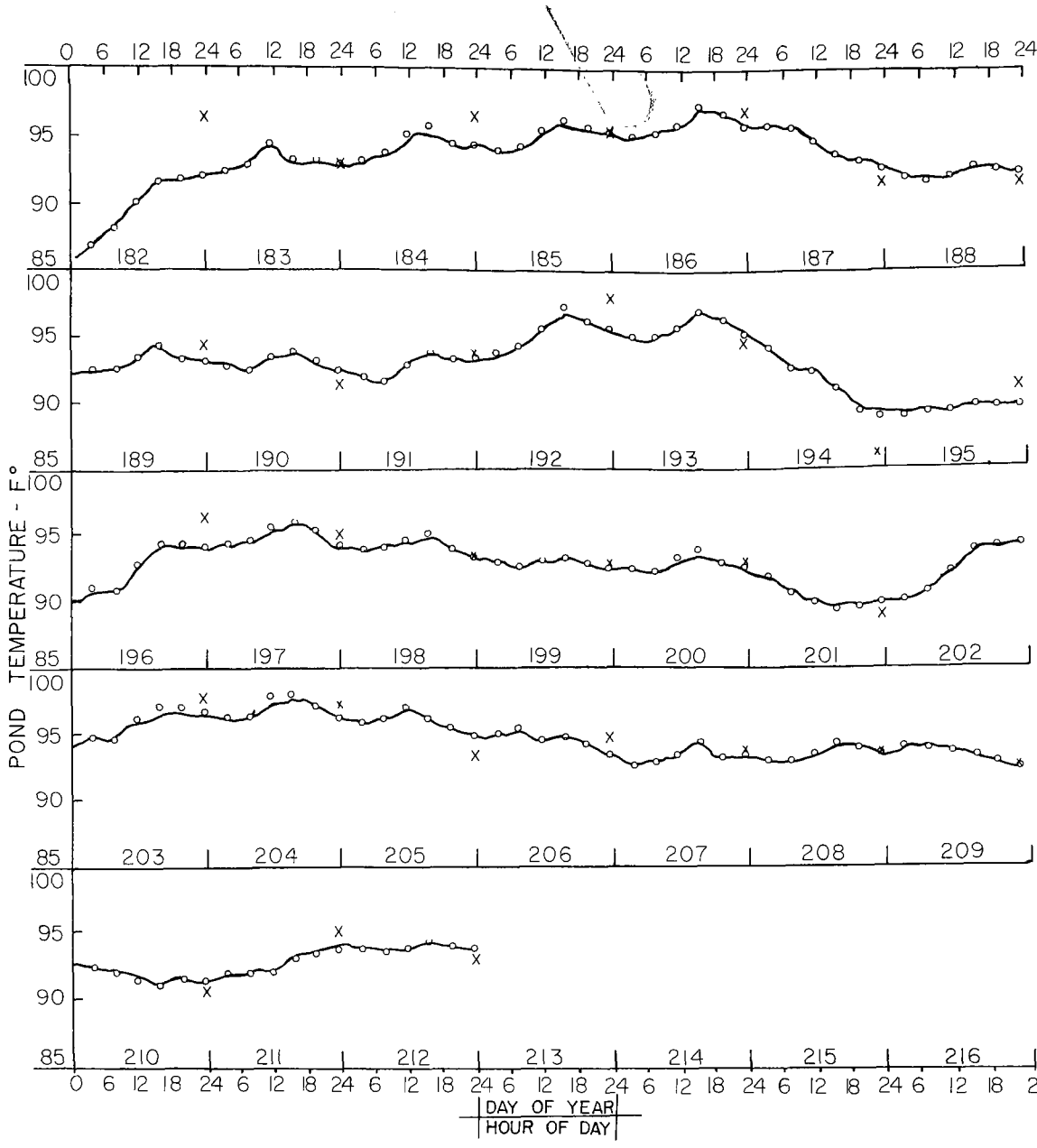

WEATHER INFORMATION FOR JULY, 1963 NASHVILLE, TENNESSEE
EQUILIBRIUM TEMPERATURE 85°
STREAM TEMPERATURE 85°
CONDENSER RISE 15°
POND INFLUENT 100°
POND DETENTION TIME 1 DAY
POND DEPTH = 9 FEET

——— 1-HR AVERAGE DATA
o o o o o o o 4-HR AVERAGE DATA
x x 24-HR AVERAGE DATA

FIGURE 4 - EFFECT OF TIME AVERAGING ON POND TEMPERATURE

This is not true of the results for extreme heating conditions, however. Daily extremes will be higher than monthly extremes.

Effect of Pond Depth

Pond effluent temperatures were calculated for various pond surface areas and various meteorological conditions. The only pond characteristic (other than hydraulic behavior, which is theoretically comparable) which was not varied was the depth. In order to determine if the depth of the pond had a significant effect on the outlet temperature, the effluent temperature for Nashville, Tennessee, was calculated for pond depths of both 15 and 25 feet. The results are plotted in Figure 5. Based on this data, the depth is not a critical variable, as the greatest difference in the pond effluent temperature caused by a 67 percent increase in depth was approximately 0.1°F, a negligible difference probably caused by rounding errors in the computer program. Depth theoretically should have no effect because, as the depth of a completely mixed pond is increased, so is the flow-through time. All depths are sufficiently deep that all energy is absorbed in the water column and does not reach the bottom sediments.

Effect of Season

Figure 5 also shows a decided effect of season on the amount of cooling taking place in the pond. There is a 2-degree difference in the pond cooling effect between summer and winter. Although, in this example, all sizes of ponds tested produced 2 degrees more cooling during the summer, the actual pond effluent temperature would, of course, be higher in the summer than in the winter, because the plant intake temperature would be higher. As mentioned earlier, the pond effluent temperature in this study can be determined by adding the plant temperature rise to the equilibrium temperature.

The extra cooling which occurs during the summer is caused by (or described by) the increase in the heat exchange coefficient during the summer. As shown by Equation 16, K is a direct function of η, and Equation 10 and Figure 3 show that η rises with increasing water temperature. This more than offsets the slight decrease in wind speed during the summer noted at most stations and results in a net increase in K.

Effect of Pond Size

Also illustrated in Figure 5 is the decided effect of pond surface area on cooling. For instance, an 800-acre pond will effect 6.5°F of cooling during June, and a 1500-acre pond will effect 8.5°F of cooling. However, it can be easily seen that successive size increases will have less and less effect as the net plant effluent temperature rise approaches zero. This is expected, since, theoretically, it would take a pond of infinite size to cool the heated water to the equilibrium temperature. By plotting the net plant effluent temperature rise vs. surface area for various seasons or critical times, the planner can easily get a quick idea of what size pond would be necessary to meet given objectives in a given situation. This type plot is illustrated in Figure 6.

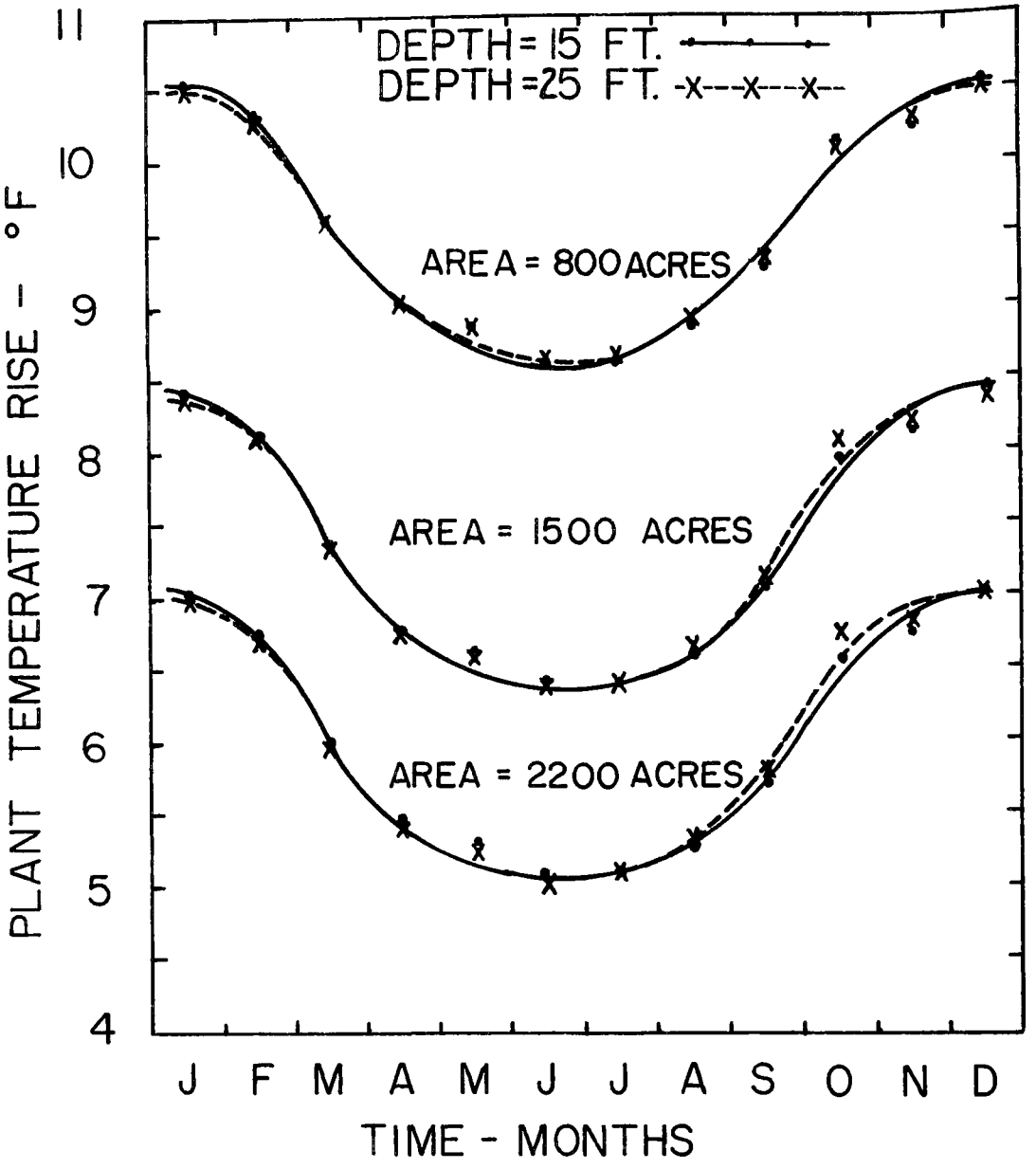

FIGURE 5 - EFFECT OF DEPTH OF COMPLETELY MIXED POND ON AMOUNT OF COOLING, NASHVILLE, TENNESSEE

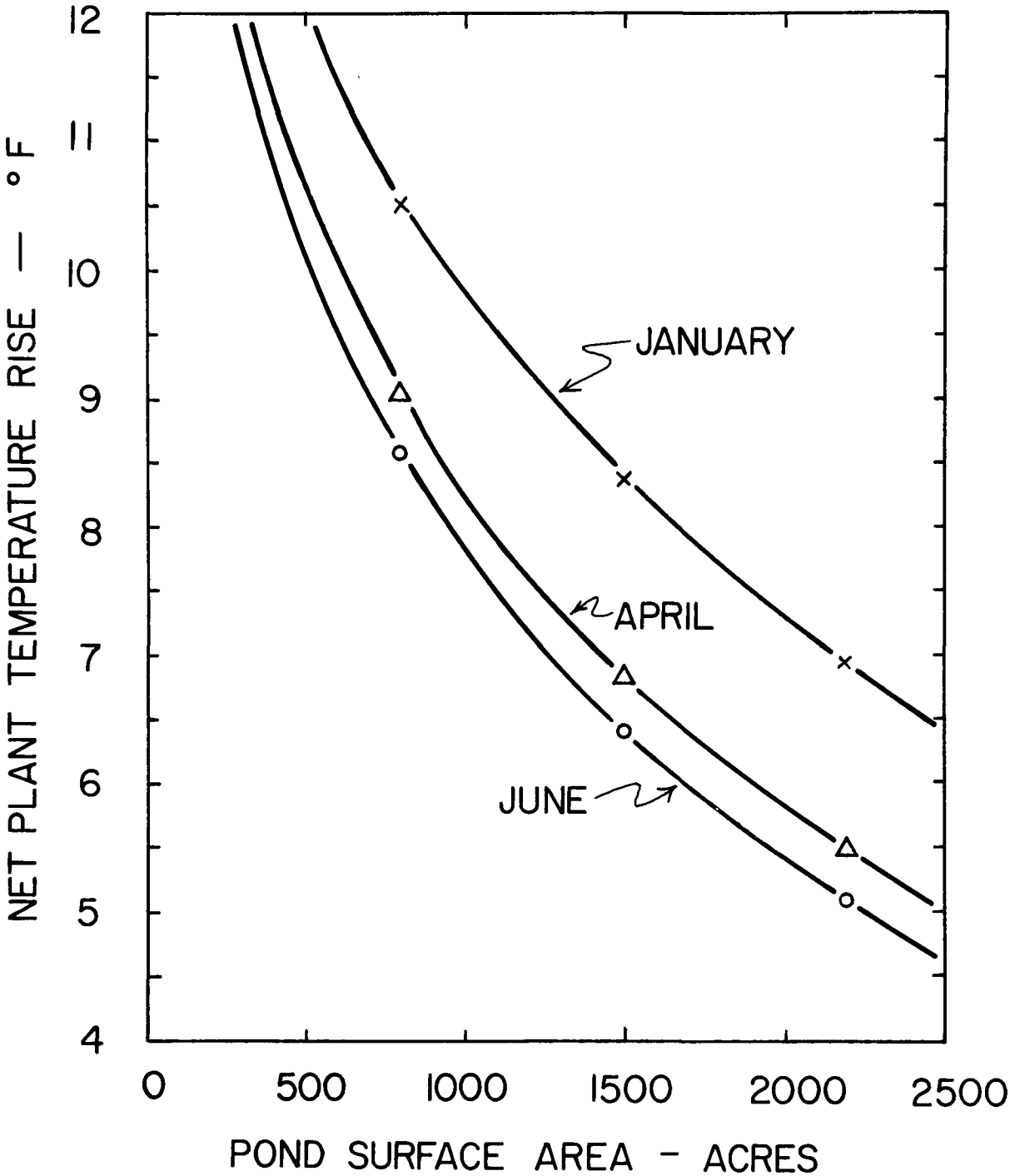

FIGURE 6 - EFFECT OF POND SURFACE AREA ON AMOUNT OF COOLING FOR VARIOUS SEASONS, NASHVILLE, TENNESSEE

RELATION OF COMPLETELY MIXED POND TO PLUG FLOW POND

All calculations for this project have been performed assuming completely mixed ponds. The basic assumption of completely mixed flow is that the pond temperature is uniform throughout, and that anything (such as heat, or a pollutant, or a tracer) added to the pond is "instantaneously" dispersed uniformly throughout the pond. It would be impossible for a real pond of significant size to behave exactly in this manner. However, it is possible for ponds to approach this condition so that the theoretical and actual dynamic behavior, measured at the outlet, differs by a negligible amount. In such a pond, the condenser water temperature would drop to the uniform pond temperature in a relatively short time, and only a small fraction of the pond volume around the plant outfall would have a temperature higher than the mixed temperature. Conditions conducive to such behavior would include sufficient depth to allow flow to circulate easily in the pond due to the influence of plant discharge and wind, but not so deep as to allow stratification; a surface shape approaching the circular, so the influent can mix easily into all parts of the pond; a discharge located away from the pond shore; and a long detention time.

The other extreme hydraulic condition, exactly opposite to complete mixing, is plug flow. Plug flow implies no mixing at all. Each parcel of influent follows the same path through the pond, utilizes the entire cross-sectional flow area, does not mix with the parcels ahead or behind, and arrives at the outlet in sequence at the exact volumetric detention time. This type of flow is much more difficult to approach in the field than is completely mixed flow, but reasonable approximations can be realized. Conditions which encourage plug flow are long slender channel-like ponds, with the outlet at the opposite end from the inlet, narrow width to decrease wind mixing, high width-to-depth ratios to reduce lateral velocity gradients, and shallow depth and low velocity to reduce vertical velocity gradients. (These conditions are not always mutually consistent, which is part of the problem.)

The plug-flow pond is more expensive to build but provides quicker cooling. This is because the hot water is not initially mixed or diluted with any cooler water, and the driving force for cooling, $T_w \quad T_e$, is maintained at the highest possible value.

Edinger and Geyer (3) show how the area required by each type of pond for a given amount of cooling can be calculated, based on the two solutions for the linear approximation to the heat transfer process (Equation 1). The solution of Equation 1 for a completely mixed pond is

$$\frac{T_m - T_e}{T_o - T_e} = \frac{1}{1 + r} \tag{18}$$

where T_m = the mixed pond temperature (effluent temperature); T_o = the pond influent temperature (condenser discharge); T_e = the equilibrium temperature; and in which

$$r = \frac{KA}{\rho c_p Q} \tag{19}$$

where A = the pond surface area; ρ = the water density; c_p = the specific heat of water; and Q = the flowrate through the pond (plant pumpage).

The solution of Equation 1 for a plug-flow pond is

$$\frac{T_p - T_e}{T_o - T_e} = e^{-r} \tag{20}$$

in which T_p is the pond effluent temperature at the end of a plug-flow pond of surface area A.

The ratio of the net plant temperature rise at the end of a completely mixed pond to that at the end of a plug-flow pond is calculated by dividing Equation 18 by Equation 20. The result is

$$\frac{T_m - T_e}{T_p \quad T_e} = \frac{e^r}{1 + r} \tag{21}$$

The area of a plug-flow pond necessary to produce the same cooling as a completely mixed pond ($T_m \quad T_e = T_p - T_e$) is given by the relation

$$r_m = e^{r_p} - 1 \tag{22}$$

where the only difference between r_m and r_p is the surface area A. Table 3,

TABLE 3 - RATIO OF AREA REQUIRED BY PLUG-FLOW POND TO THAT REQUIRED BY COMPLETELY MIXED POND TO PRODUCE EQUIVALENT COOLING UNDER SAME CONDITIONS

Temperature Excess Ratio $\left(\frac{T - T_e}{T_o \quad T_e}\right)$	$T - T_e$ (For $T_o - T_e$ of 15°)	Area Ratio $\left(\frac{A_p}{A_m}\right)$
0.8	12.0°	0.89
0.7	10.5°	0.83
0.6	9.0°	0.77
0.5	7.5°	0.69
0.4	6.0°	0.61
0.3	4.5°	0.51
0.2	3.0°	0.40
0.1	1.5°	0.26

adapted from Edinger and Geyer, shows the area ratio required for various values of the excess of pond effluent temperature over equilibrium temperature.

Using Table 3, any of the areas determined for a completely mixed pond can be converted to the area of an equivalent plug-flow pond. It should be noted, however, that true plug-flow is impossible to attain on such a large scale, due to the inability to eliminate longitudinal mixing in large bodies of water. If a plug-flow type pond is desired, the area required will be somewhat more than that for a perfect plug-flow pond, but less than that required for a completely mixed pond. The behavior of almost all real ponds lies somewhere between the two extremes, depending on pond characteristics. However, the results presented in this report will allow rapid determination of the upper and lower limits of required area. Further study would then be required to complete design of an appropriate pond for a given situation.

RESULTS FOR EACH STATION

The meteorological information used for each station was tabulated on a standard form, an example of which is shown as Figure 7. The standard form was used for several projects and included a column for precipitation, which was not used in this study. The data for all stations analyzed, alphabetized by states, is presented in Appendix A. All the input necessary for the computer program is contained on each data sheet.

The results from each station were plotted on a standard graph, an example of which is shown as Figure 8. The solid curves are for average conditions, and the dashed curves are for the extreme conditions. The results from all the stations analyzed are collected in Appendix B, alphabetized by states.

Data from a total of 88 stations were analyzed. Extreme values of monthly averages for 7 stations could not be calculated with accuracy, because of the length of record involved. Thus, trends of extreme monthly values are based on the analysis of data from 81 stations.

At least one station from each state was analyzed, and, for large states or states with a great variation in climate or topography from one part of the state to another, as many as 3 stations were used. A finer subdivision would have produced more accurate representation on the maps used to display trends in the results.

An examination of the results from each station will show that they are remarkably similar in pattern, but different in magnitude. Only a few general comments will be presented here, as the results of each station are generally self-explanatory.

The equilibrium temperature graph for almost all stations shows a low about December 31 and a high in mid or late July. The pattern of variation throughout the year is quite smooth and regular. The difference between high and low for the year and the sharpness of the summer peak and winter valley increase with latitude.

The heat exchange coefficient shows a pattern of variation almost exactly opposite that of equilibrium temperature, which is extremely helpful from the point of view of thermal pollution control by cooling ponds. The highest heat exchange coefficients occur in mid or early July and the lowest about December 31. Thus, heat exchange is greatest when temperatures are highest and the potential for damage to the aquatic ecosystem from excessive water temperatures is at or near its peak.

Deviations from the smooth pattern of annual variation are more common for the heat exchange coefficient than for the equilibrium temperature. The primary cause for the increase in the heat exchange coefficient during the summer is the increase in evaporation and back radiation due to the higher water temperature. This is slightly offset for most stations by lower average wind speeds during the summer. Higher wind speeds during certain parts of the year at individual stations cause significant deviations from the trend (particularly coastal stations). For instance, the Florida stations show an increase in the heat exchange coefficient in September and October, which is the hurricane season.

WEATHER INFORMATION FOR Nashville, Tennessee (13897)

MO	NORMAL CONDITIONS					EXTREME CONDITIONS				
	CC	TAIR	HUM	PPT	WIND	CC	TAIR	HUM	PPT	WIND*
JAN	7.1	39.0	.71		9.0	5.3	45.0	.815		6.35
FEB	6.7	41.0	.63		9.2	4.7	46.3	.77		6.4
MAR	6.5	49.5	.60		9.9	5.0	53.0	.735		7.2
APR	6.2	59.5	.64		9.4	5.0	63.5	.70		7.0
MAY	5.9	68.3	.68		7.5	4.0	70.8	.73		4.9
JUNE	5.5	76.3	.69		6.7	4.0	78.0	.76		4.4
JULY	5.7	79.4	.75		6.2	4.0	81.0	.773		3.7
AUG	5.3	78.3	.76		5.9	3.0	79.5	.78		3.9
SEPT	5.0	72.2	.76		6.2	2.7	74.0	.78		4.0
OCT	4.6	61.0	.66		6.3	1.5	63.0	.78		4.35
NOV	5.9	48.9	.68		8.2	3.7	51.0	.738		5.4
DEC	6.7	41.0	.69		8.6	4.7	44.5	.77		6.2

LATITUDE = 36° 07' N

LONGITUDE = 86° 41' W

ELEVATION = 590 ft.

*Extreme conditions given in knots

FIGURE 7 - SAMPLE DATA SHEET FOR METEOROLOGICAL INFORMATION

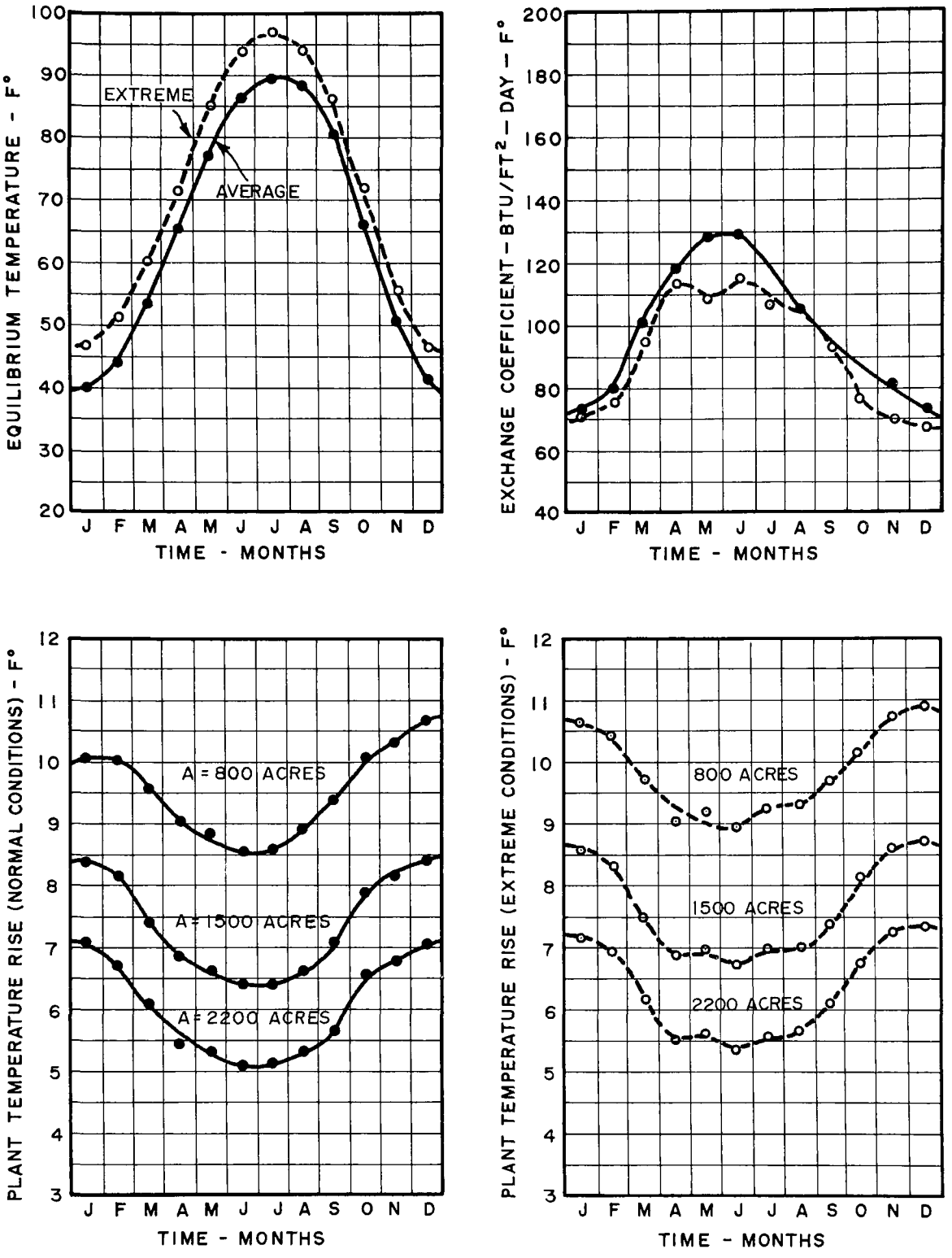

FIGURE 8 - SAMPLE GRAPH OF RESULTS FOR A SINGLE STATION

The heat exchange coefficient under extreme heating conditions is generally lower than for normal conditions. This is because the increase due to higher water temperatures (see the graph of equilibrium temperature under extreme heating conditions) is not enough to offset the decrease due to lower wind velocities.

The curves for net plant effluent temperature rise are essentially the inverse of the curves for the heat exchange coefficient, with the most efficient cooling and lowest net temperature rise occurring in July. The net plant temperature rise under extreme conditions is usually less than 0.5°F greater than the net rise under normal conditions, because of the small change in the heat exchange coefficient. In most cases, the high in December and the low in July change very little, but a noticeable difference is apparent in the fall.

Effect of Geographical Location on Pond Performance

The effect of geographical location on equilibrium temperatures, heat exchange coefficients, and cooling pond performance are shown by a series of maps of the United States, Figures 9-36. Each map shows the variation of a particular variable at a particular time of year, with lines connecting points of equal value, similar to contour lines. The points on the maps show the location of the weather stations used to plot the contours.

Four general categories of maps are presented. These are maps depicting: (1) the variation of equilibrium temperature at various times of the year, both for average and extreme heating conditions; (2) the variation of the heat exchange coefficient at various times of the year, both for average and extreme heating conditions; (3) the net plant effluent temperature rise for the standard plant and a particular size cooling pond at various times of the year, both for average and extreme heating conditions; and (4) the size of cooling pond necessary to produce a certain percent of cooling at various times of the year, both for average and extreme heating conditions.

Examination of the maps shows that latitude, which controls solar radiation, is the main influence on the equilibrium temperature. The variation of other parameters is masked by the heavy influence of solar radiation. Topographic conditions, which strongly influence wind speed and the wet bulb temperature (the variables which determine K), however, have a strong influence on the heat exchange coefficient. Since variables 3 and 4 in the list above are dependent primarily on the heat exchange coefficient, they show a similar variation. These maps show that the best cooling conditions exist on the southern great plains between the Rocky Mountains and the Mississippi River, and, secondarily, along the Gulf and Atlantic Coasts, all the way to Cape Cod. Poor cooling conditions for ponds exist across the northern part of the country and in the vicinity of the Appalachian and Rocky Mountains. The area most conducive to the use of cooling ponds seems to be Texas, while the area least suitable seems to be the area between the Sierra Nevada and Rocky Mountains.

It should be emphasized, however, that the contours in the vicinity of mountainous areas refer to conditions at the weather stations, which are usually at airports. For the purpose of this study, this is much more appropriate than a station in the actual mountainous area, since cooling

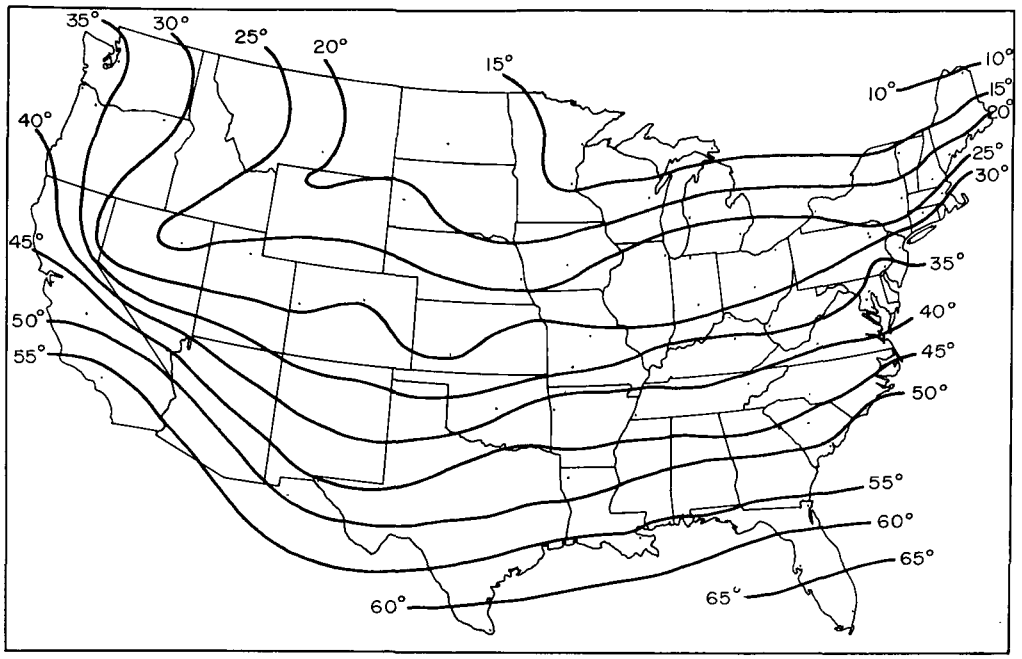

FIGURE 9 - EQUILIBRIUM TEMPERATURE ON JANUARY 1 - MONTHLY AVERAGE FOR AVERAGE WEATHER CONDITIONS

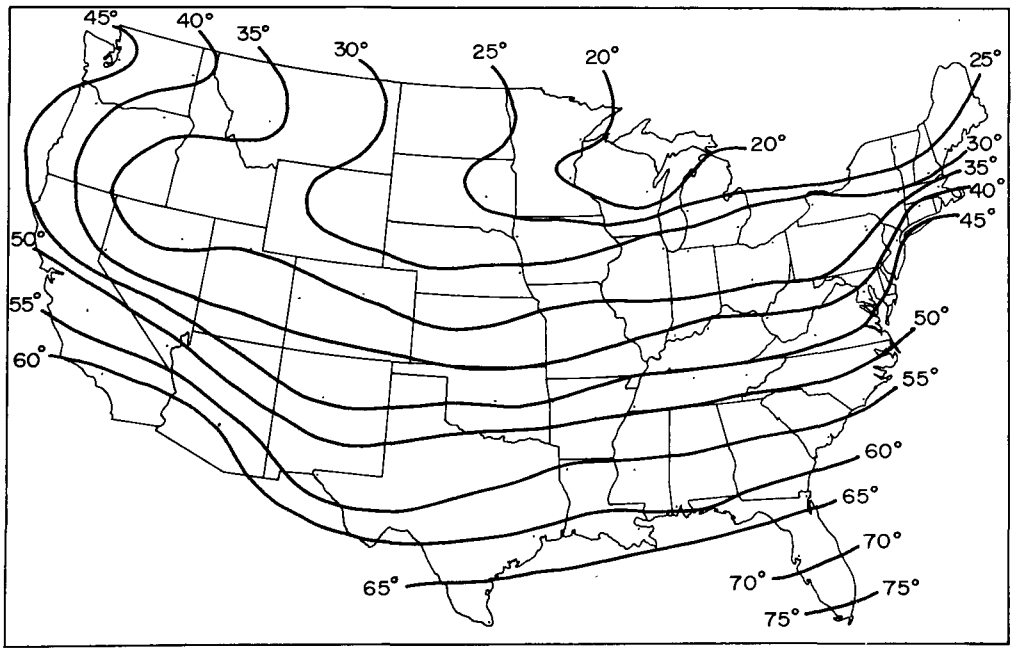

FIGURE 10 - EQUILIBRIUM TEMPERATURE ON JANUARY 1 - MONTHLY AVERAGE FOR EXTREME WEATHER CONDITIONS

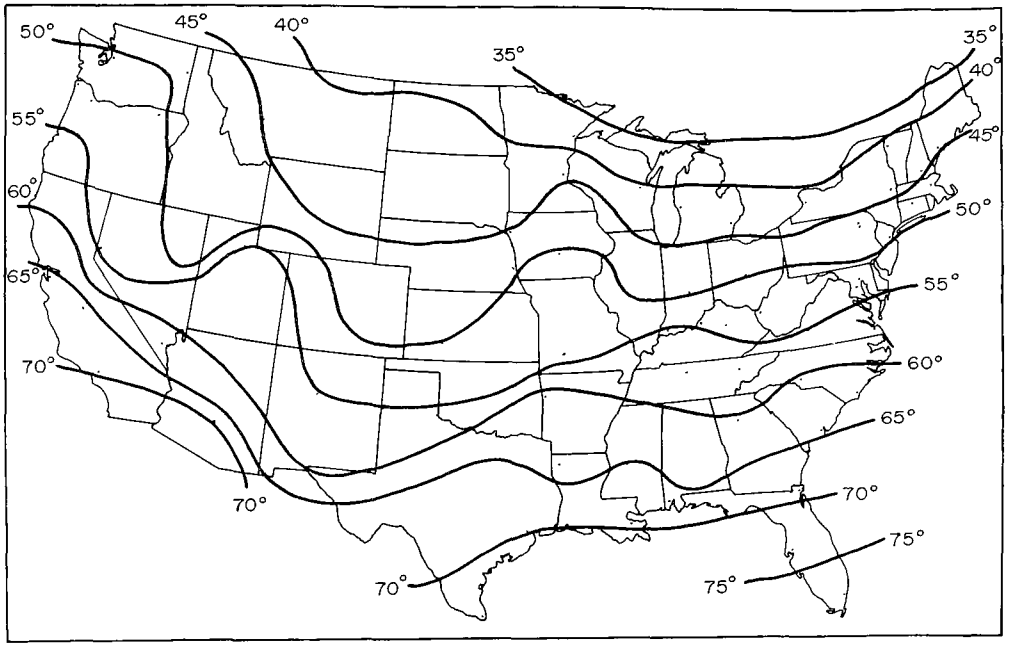

FIGURE 11 - EQUILIBRIUM TEMPERATURE ON APRIL 1 - MONTHLY AVERAGE FOR AVERAGE WEATHER CONDITIONS

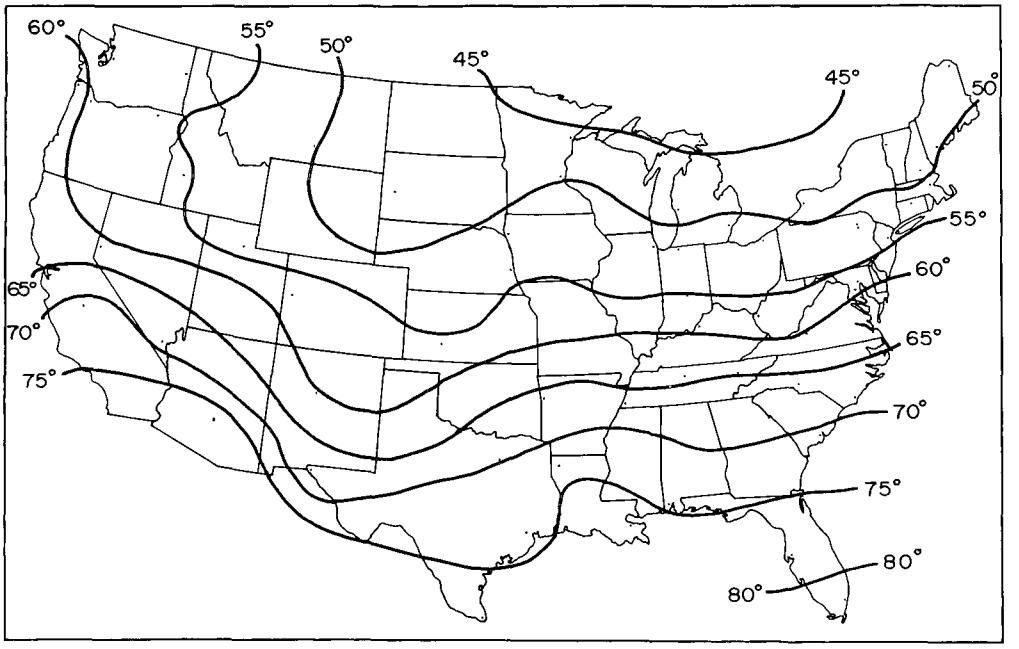

FIGURE 12 - EQUILIBRIUM TEMPERATURE ON APRIL 1 - MONTHLY AVERAGE FOR EXTREME WEATHER CONDITIONS

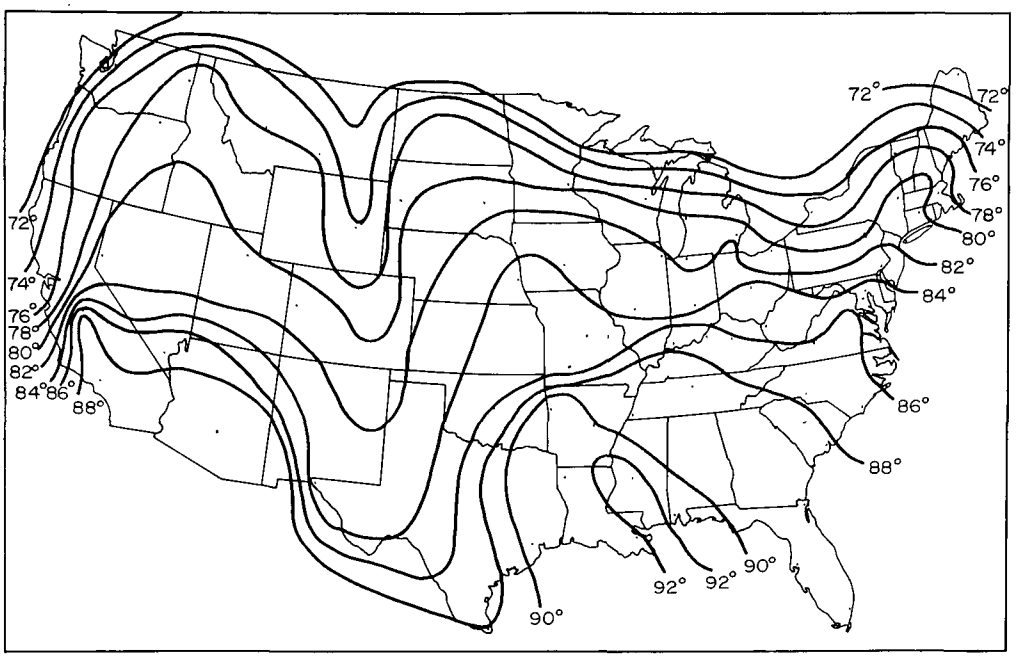

FIGURE 13 - EQUILIBRIUM TEMPERATURE ON JULY 1 - MONTHLY AVERAGE FOR AVERAGE WEATHER CONDITIONS

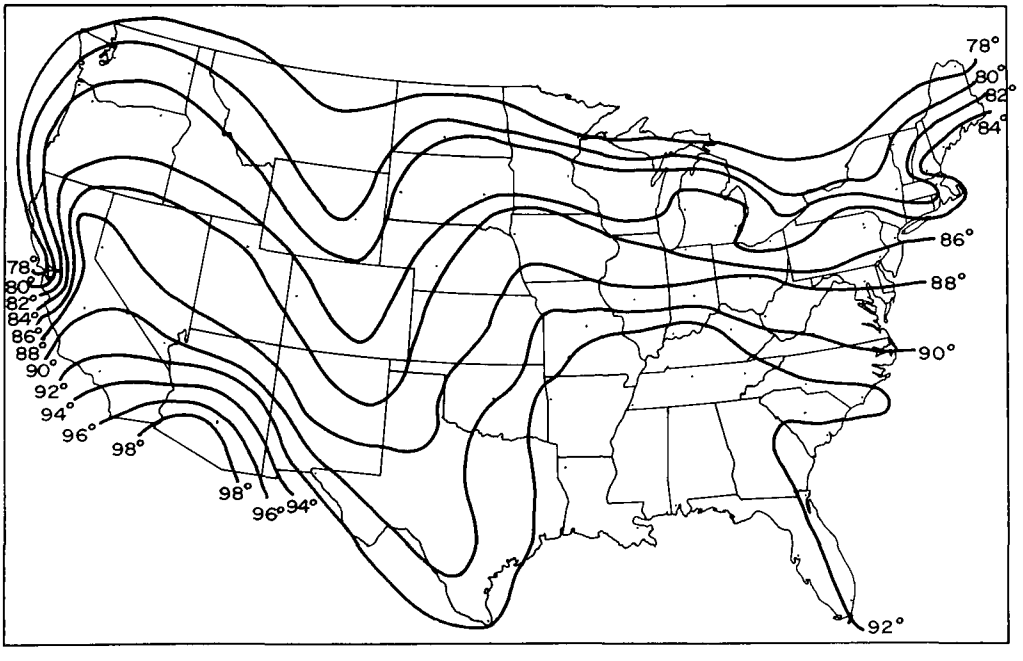

FIGURE 14 - EQUILIBRIUM TEMPERATURE ON JULY 1 - MONTHLY AVERAGE FOR EXTREME WEATHER CONDITIONS

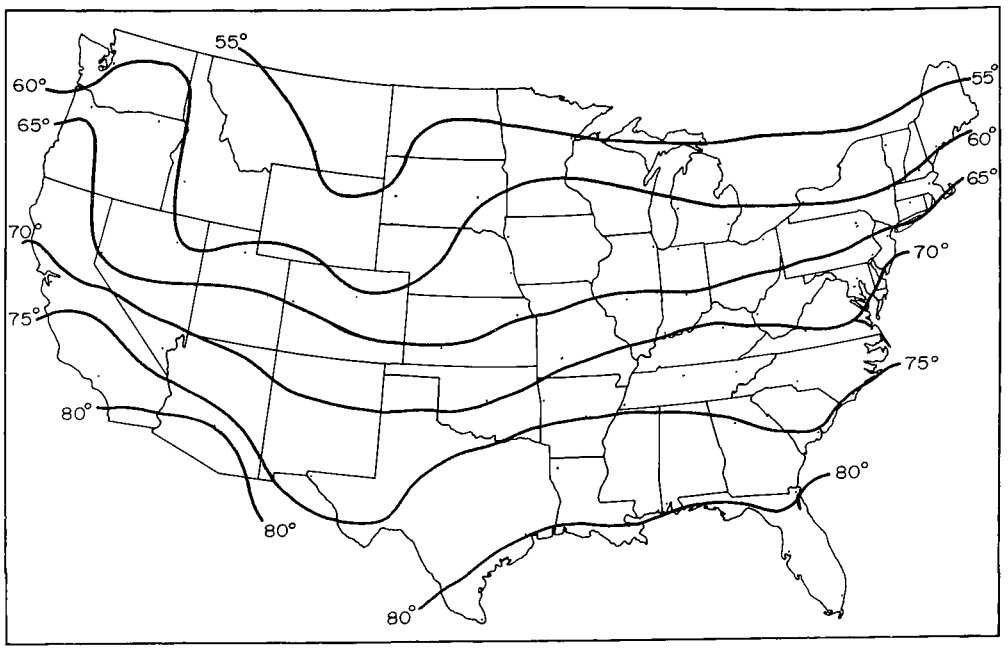

FIGURE 15 - EQUILIBRIUM TEMPERATURE ON OCTOBER 1 - MONTHLY AVERAGE FOR AVERAGE WEATHER CONDITIONS

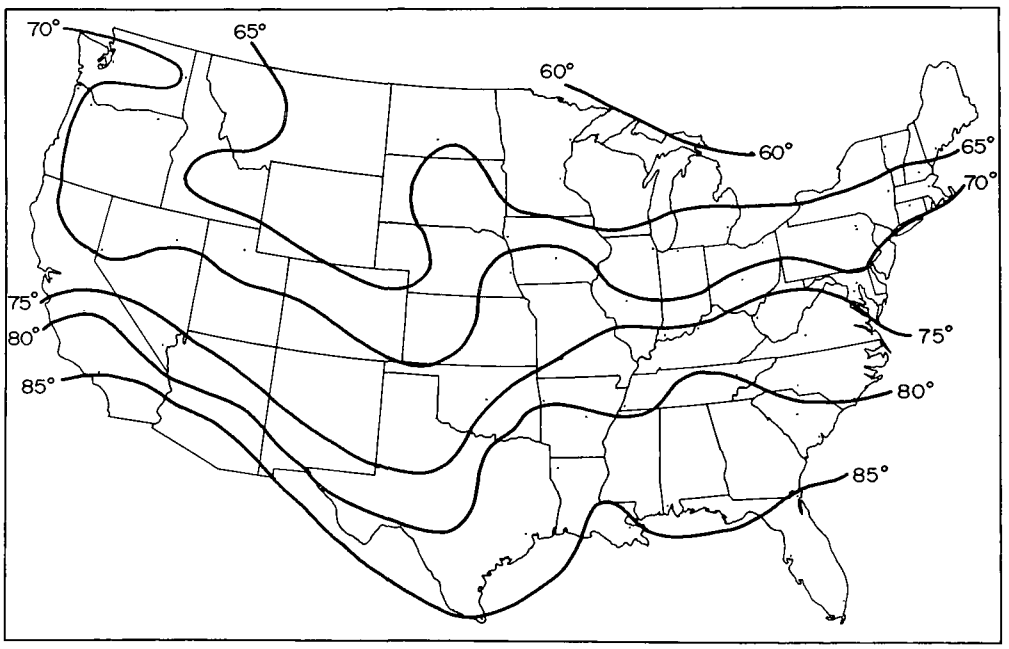

FIGURE 16 - EQUILIBRIUM TEMPERATURE ON OCTOBER 1 - MONTHLY AVERAGE FOR EXTREME WEATHER CONDITIONS

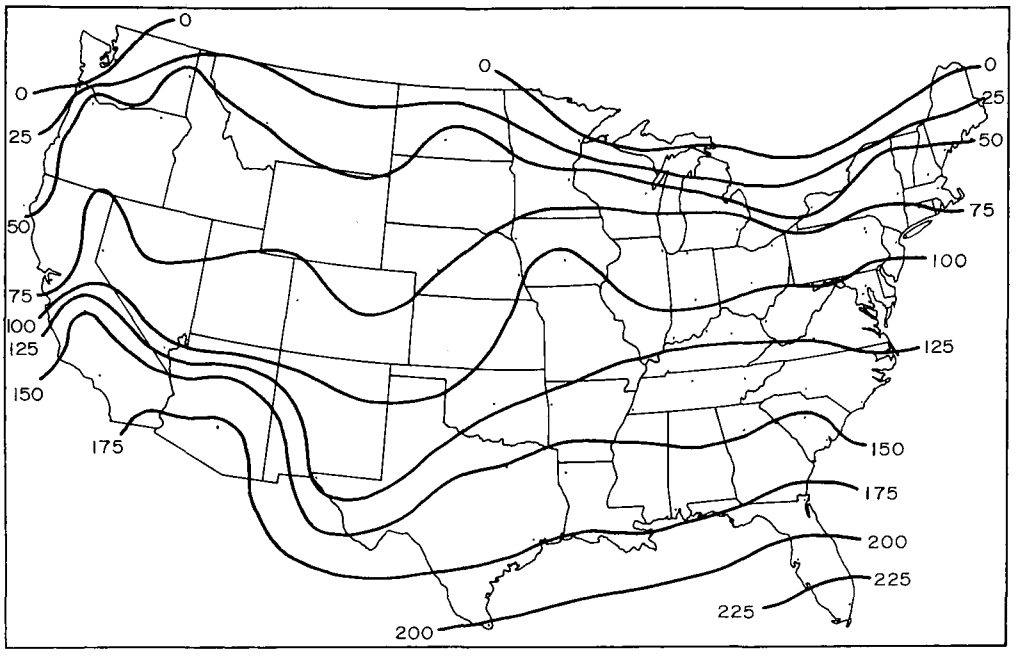

FIGURE 17 - TIME (IN DAYS) THAT MONTHLY AVERAGE EQUILIBRIUM TEMPERATURE FOR AVERAGE WEATHER CONDITIONS IS ABOVE 75°F

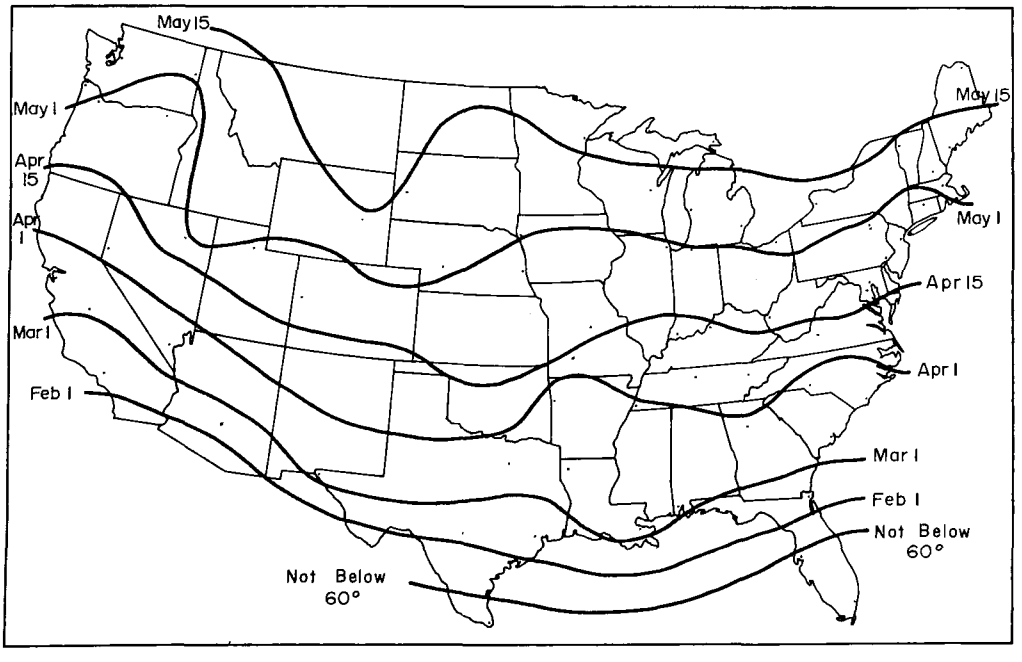

FIGURE 18 - DATE ON WHICH MONTHLY AVERAGE EQUILIBRIUM TEMPERATURE FOR AVERAGE WEATHER CONDITIONS RISES THROUGH 60°F IN THE SPRING

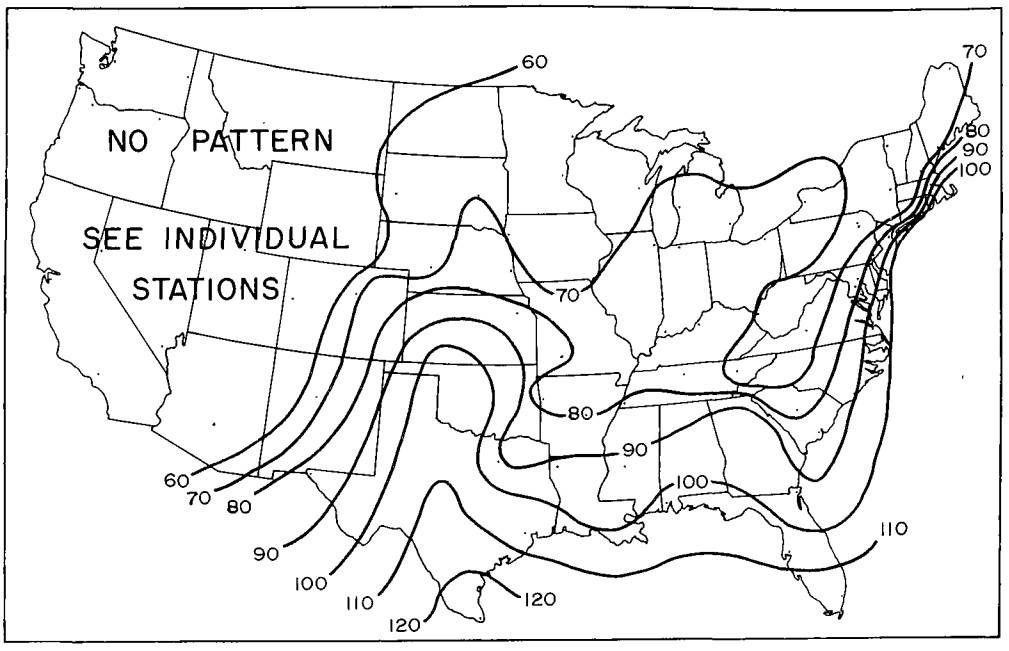

FIGURE 19 - HEAT EXCHANGE COEFFICIENT ON JANUARY 1 - MONTHLY AVERAGE FOR AVERAGE WEATHER CONDITIONS (BTU/SQ FT-DAY-°F)

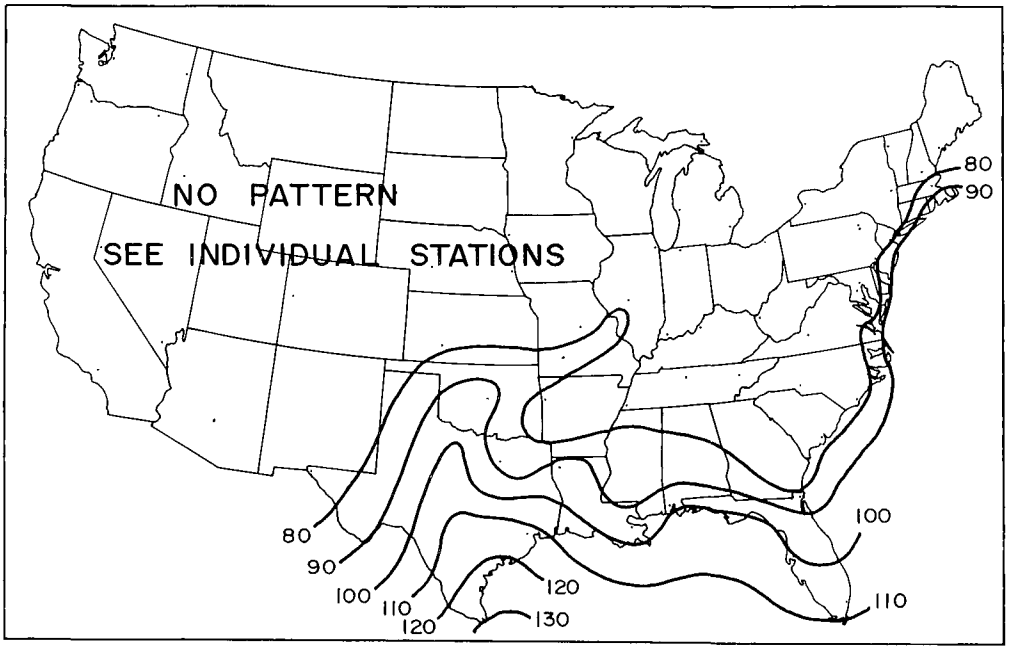

FIGURE 20 - HEAT EXCHANGE COEFFICIENT ON JANUARY 1 - MONTHLY AVERAGE FOR EXTREME WEATHER CONDITIONS (BTU/SQ FT-DAY-°F)

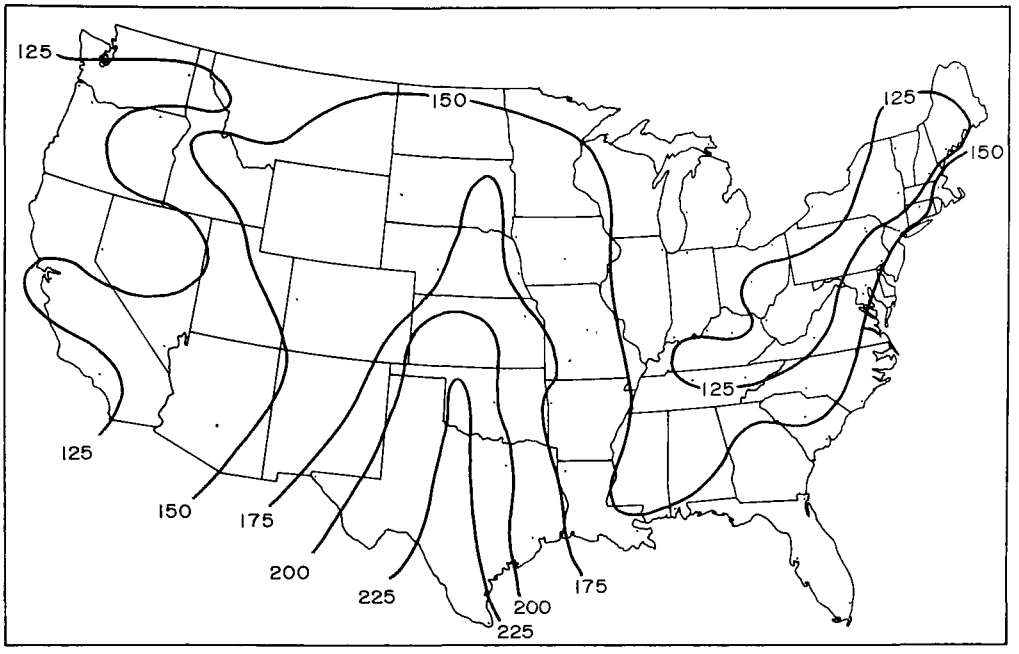

FIGURE 21 - HEAT EXCHANGE COEFFICIENT ON JULY 1 - MONTHLY AVERAGE FOR AVERAGE WEATHER CONDITIONS (BTU/SQ FT-DAY-°F)

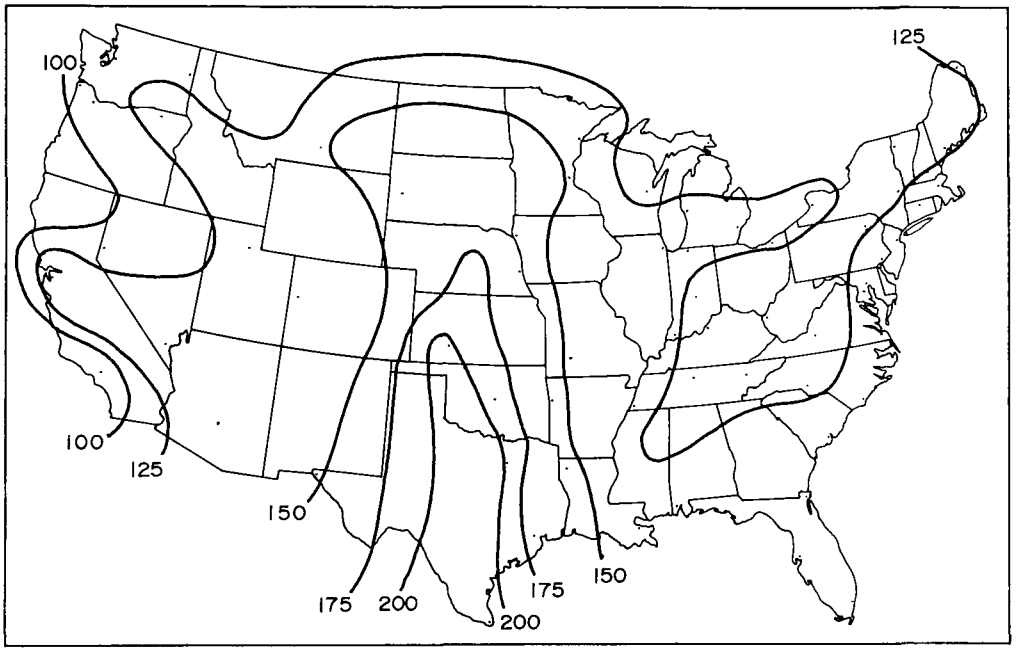

FIGURE 22 - HEAT EXCHANGE COEFFICIENT ON JULY 1 - MONTHLY AVERAGE FOR EXTREME WEATHER CONDITIONS (BTU/SQ FT-DAY-°F)

The net temperature rises depicted on the following 8 maps refer specifically to the excess, above equilibrium temperature, of the effluent from a completely mixed pond receiving 1350 cfs of condenser cooling water at 15°F above equilibrium temperature (the "standard 1000-megawatt plant").

The net temperature rise for other condenser temperature rises may be estimated by assuming that the same fraction of the condenser rise will be dissipated, all other conditions being the same. This then would imply a less efficient plant or more probably a larger plant at the same efficiency. The plant pumping rate, size of pond, and meteorological conditions would remain the same. This method assumes that the change in water surface temperature of a completely mixed pond will not change enough to significantly change the heat exchange coefficient.

For a plant of the same size but with a smaller pumping rate and larger condenser rise, one cannot proceed directly from a 15° temperature rise across the condenser to a 25° rise, or any other rise, as there are too many interrelated factors. One can get approximate solutions for mixed temperature for other temperature rises, however, by noting that the equilibrium temperature and heat transfer coefficient will change proportionally far less than the difference between the condenser effluent temperature and the equilibrium temperature. Therefore, for a first approximation, one can treat both the equilibrium temperature and the heat transfer coefficient as constants and vary the plant effluent temperature and plant pumping rate to arrive at an approximate answer using Equations 18 and 19,

$$\frac{T_m - T_e}{T_o - T_e} = \frac{1}{1 + \frac{KA}{\rho C_p Q}}$$

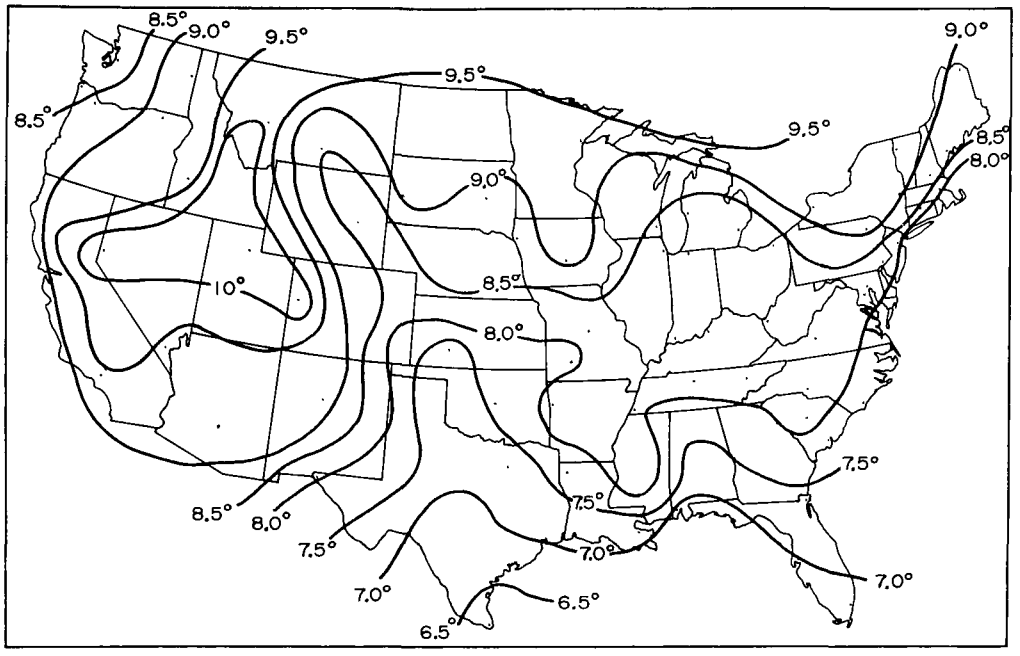

FIGURE 23 - NET TEMPERATURE RISE FOR 1500-ACRE POND ON JANUARY 1 - MONTHLY AVERAGE FOR AVERAGE WEATHER CONDITIONS (°F)

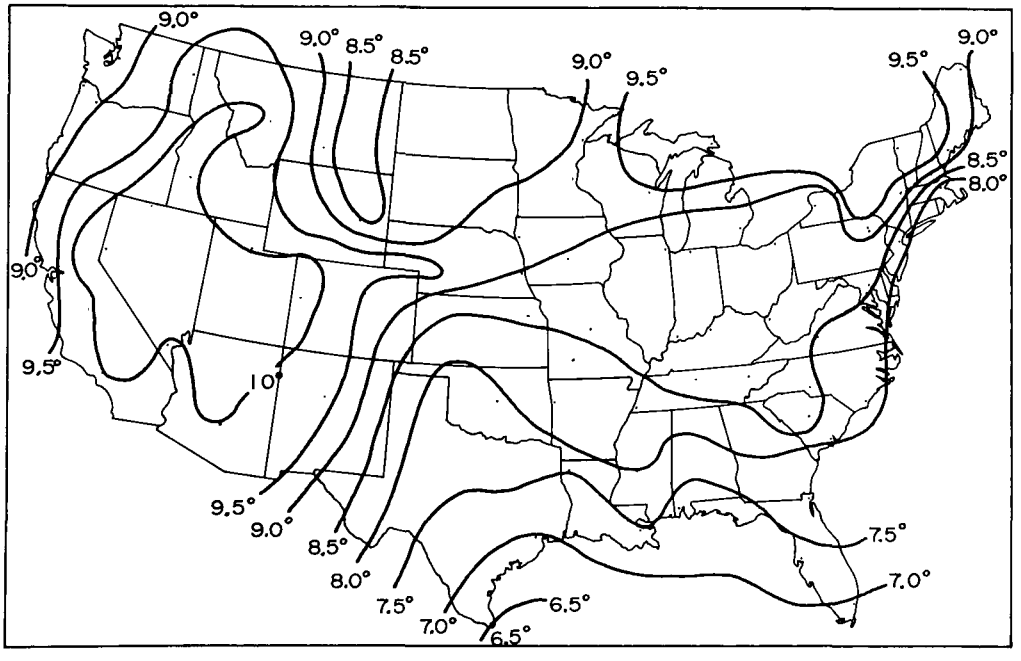

FIGURE 24 - NET TEMPERATURE RISE FOR 1500-ACRE POND ON JANUARY 1 - MONTHLY AVERAGE FOR EXTREME WEATHER CONDITIONS (°F)

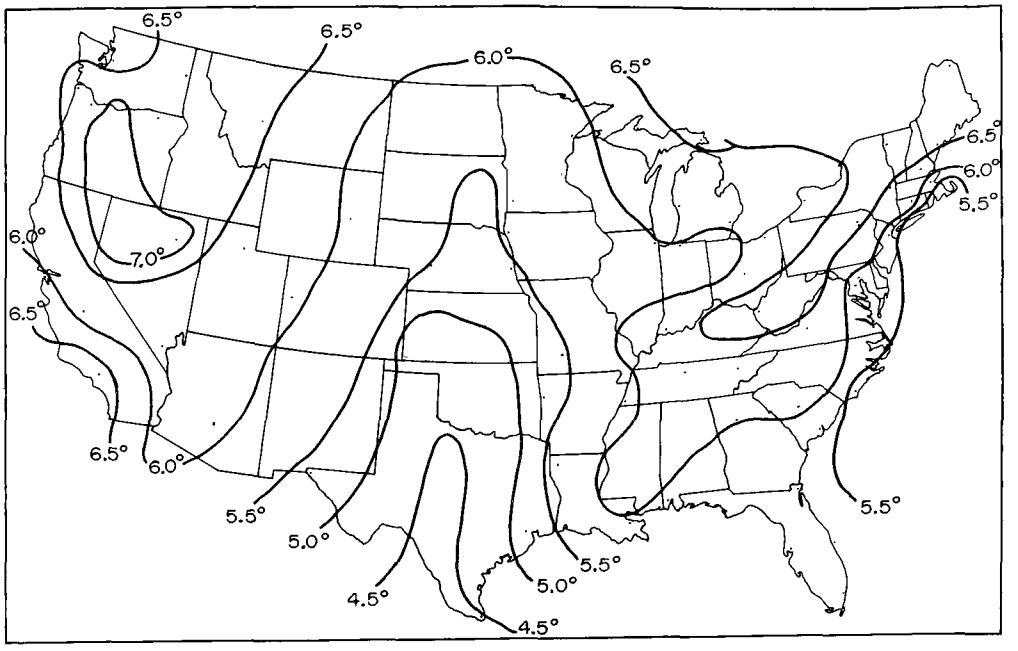

FIGURE 25 - NET TEMPERATURE RISE FOR 1500-ACRE POND ON JULY 1
MONTHLY AVERAGE FOR AVERAGE WEATHER CONDITIONS (°F)

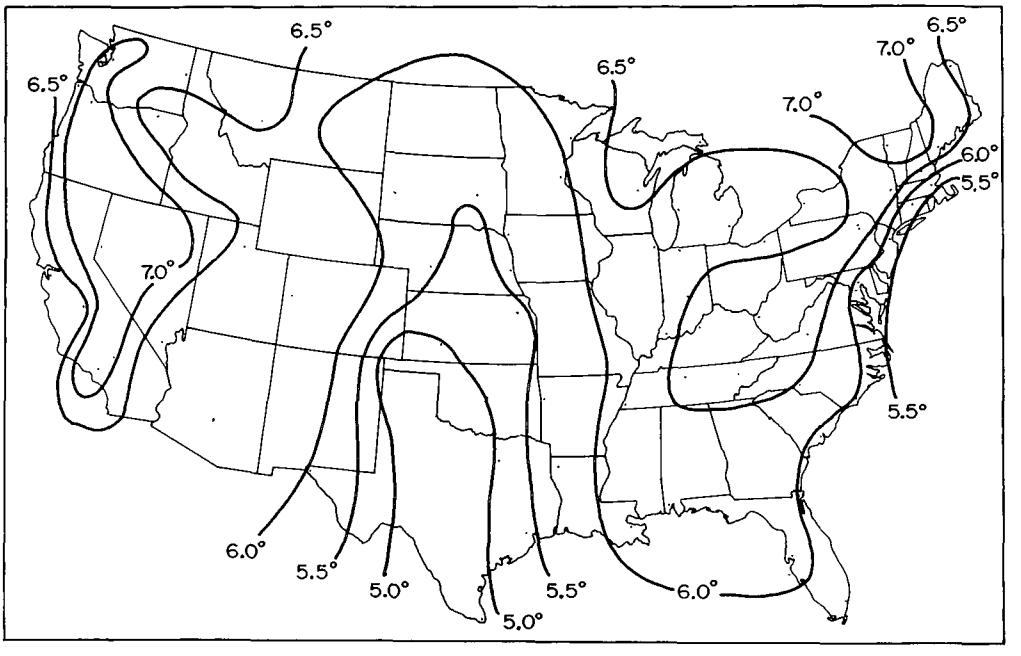

FIGURE 26 - NET TEMPERATURE RISE FOR 1500-ACRE POND ON JULY 1
MONTHLY AVERAGE FOR EXTREME WEATHER CONDITIONS (°F)

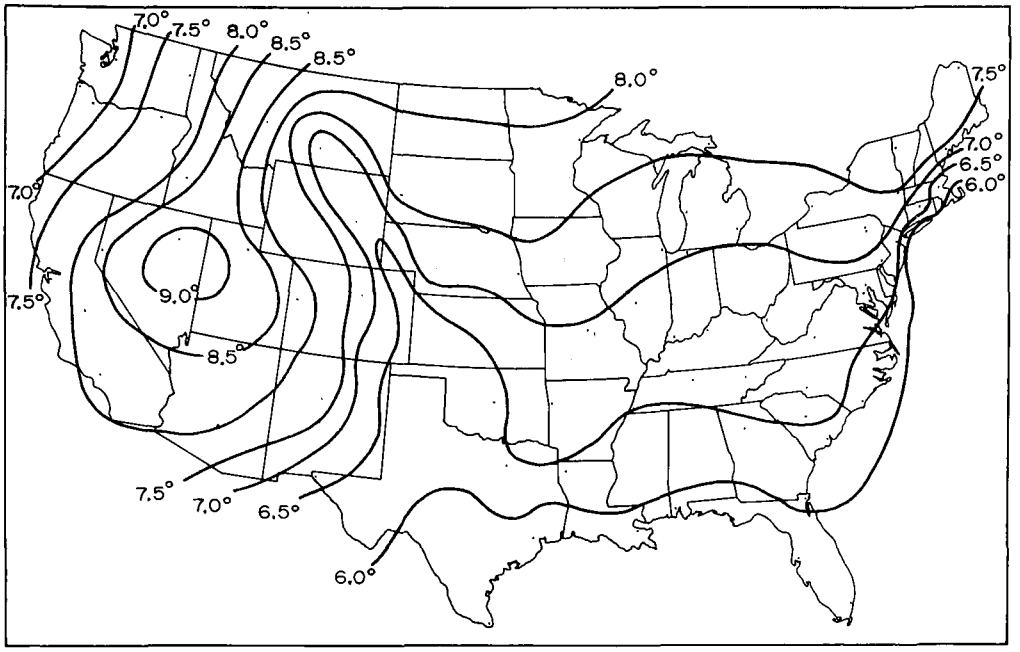

FIGURE 27 - NET TEMPERATURE RISE FOR 2200-ACRE POND ON JANUARY 1 - MONTHLY AVERAGE FOR AVERAGE WEATHER CONDITIONS (°F)

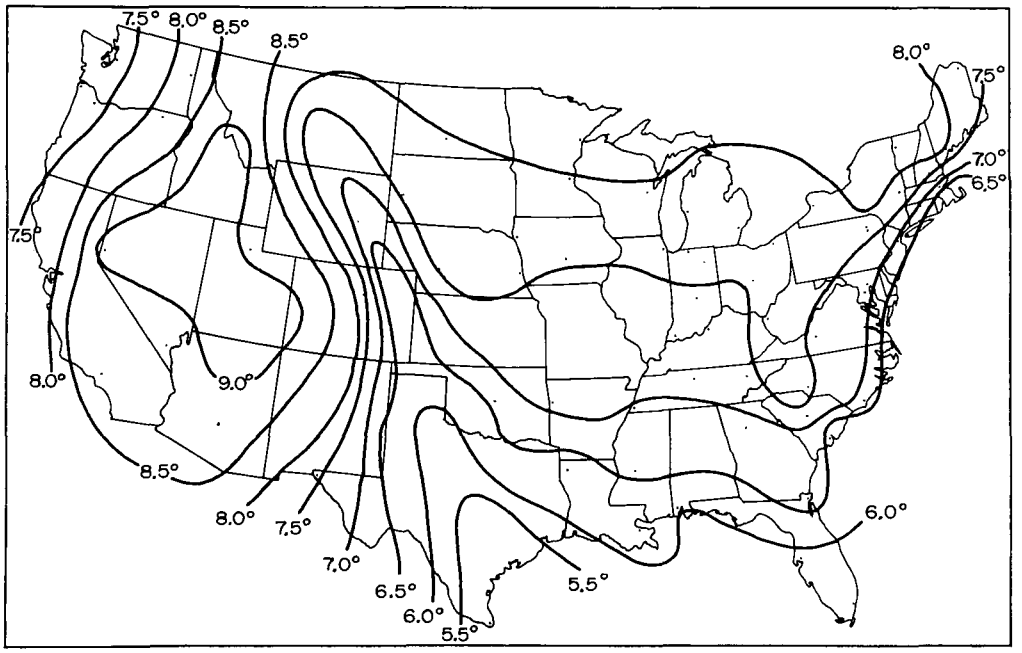

FIGURE 28 - NET TEMPERATURE RISE FOR 2200-ACRE POND ON JANUARY 1 - MONTHLY AVERAGE FOR EXTREME WEATHER CONDITIONS (°F)

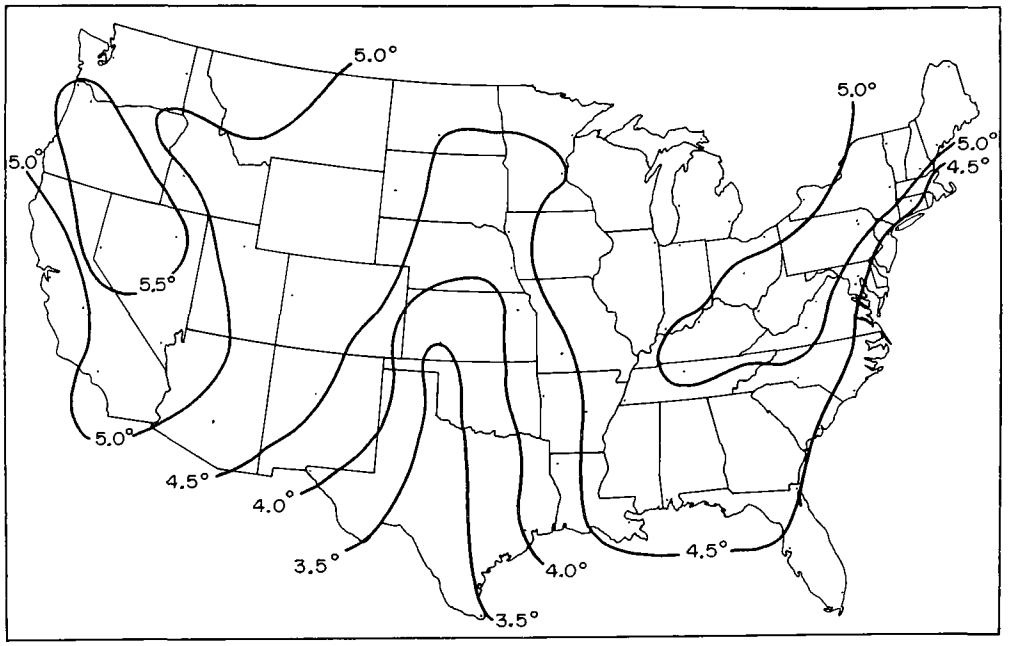

FIGURE 29 - NET TEMPERATURE RISE FOR 2200-ACRE POND ON JULY 1 - MONTHLY AVERAGE FOR AVERAGE WEATHER CONDITIONS (°F)

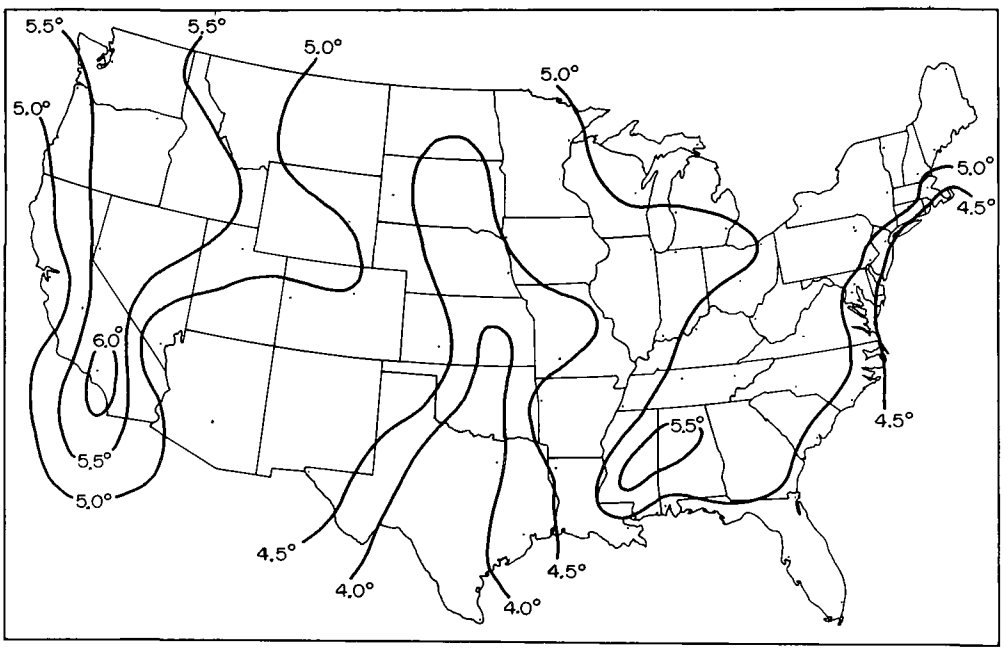

FIGURE 30 - NET TEMPERATURE RISE FOR 2200-ACRE POND ON JULY 1 - MONTHLY AVERAGE FOR EXTREME WEATHER CONDITIONS (°F)

The pond sizes depicted on the following 6 maps refer specifically to the size of completely mixed ponds necessary to dissipate the stated fraction of the condenser temperature rise (above equilibrium temperature) in a flow of 1350 cfs at 15°F above equilibrium temperature (the "standard 1000-megawatt plant").

The same fraction cooling would also apply approximately to other condenser temperature rises, assuming that the surface water temperature of a completely mixed pond will not change enough to significantly change the heat exchange coefficient and that all other conditions remain the same.

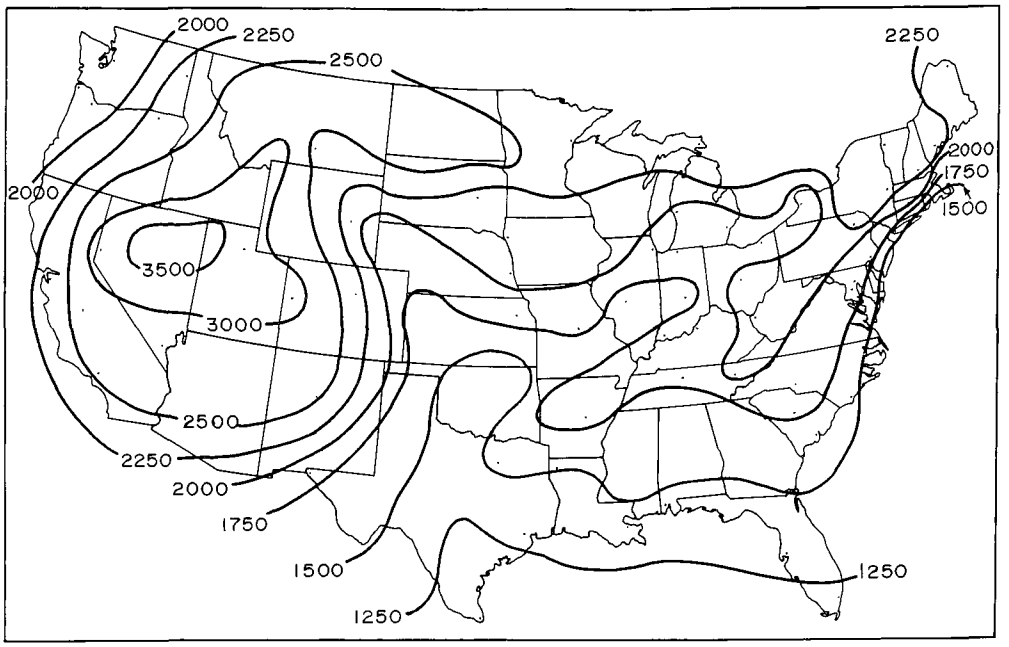

FIGURE 31 - SURFACE AREA OF POND (IN ACRES) NECESSARY FOR 50% COOLING (7.5° NET TEMPERATURE RISE) ON JANUARY 1 - AVERAGE WEATHER CONDITIONS

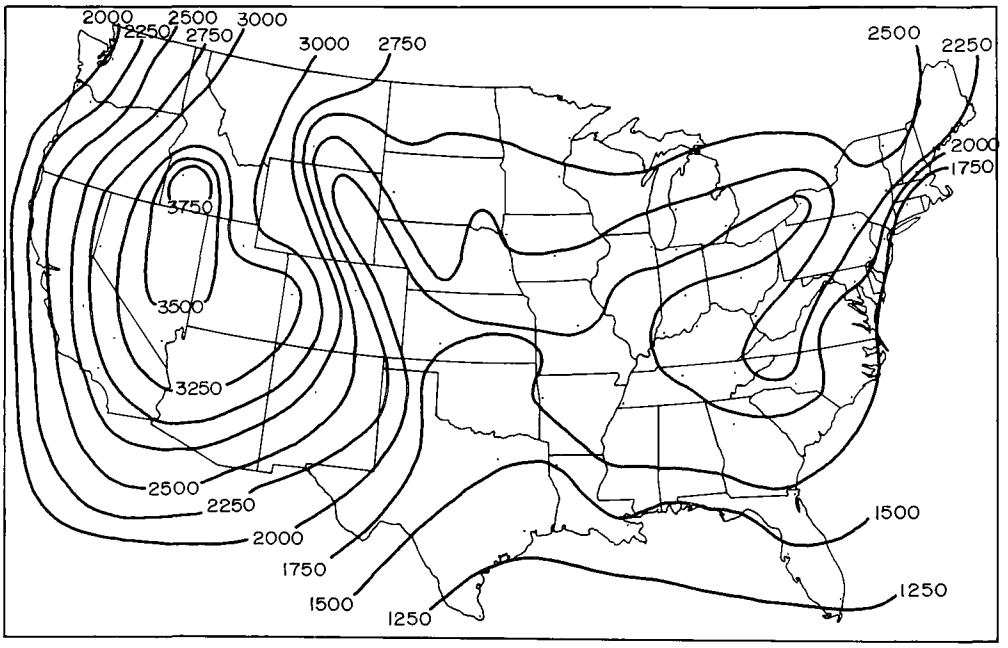

FIGURE 32 - SURFACE AREA OF POND (IN ACRES) NECESSARY FOR 50% COOLING (7.5° NET TEMPERATURE RISE) ON JANUARY 1 - EXTREME WEATHER CONDITIONS

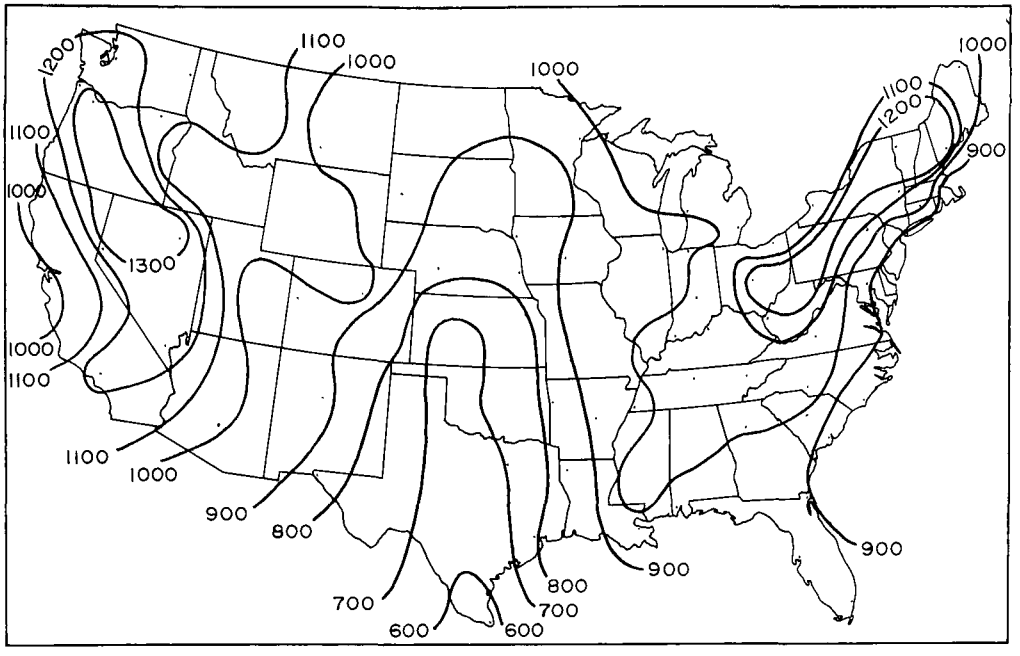

FIGURE 33 - SURFACE AREA OF POND (IN ACRES) NECESSARY FOR 50% COOLING (7.5° NET TEMPERATURE RISE) ON JULY 1 - AVERAGE WEATHER CONDITIONS

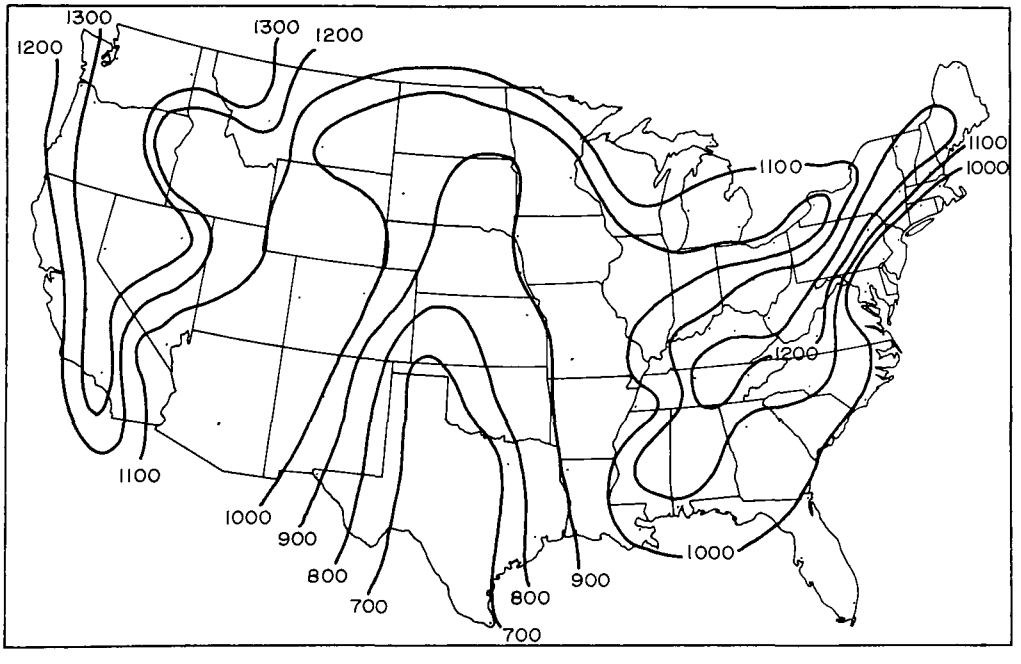

FIGURE 34 - SURFACE AREA OF POND (IN ACRES) NECESSARY FOR 50% COOLING (7.5° NET TEMPERATURE RISE) ON JULY 1 - EXTREME WEATHER CONDITIONS

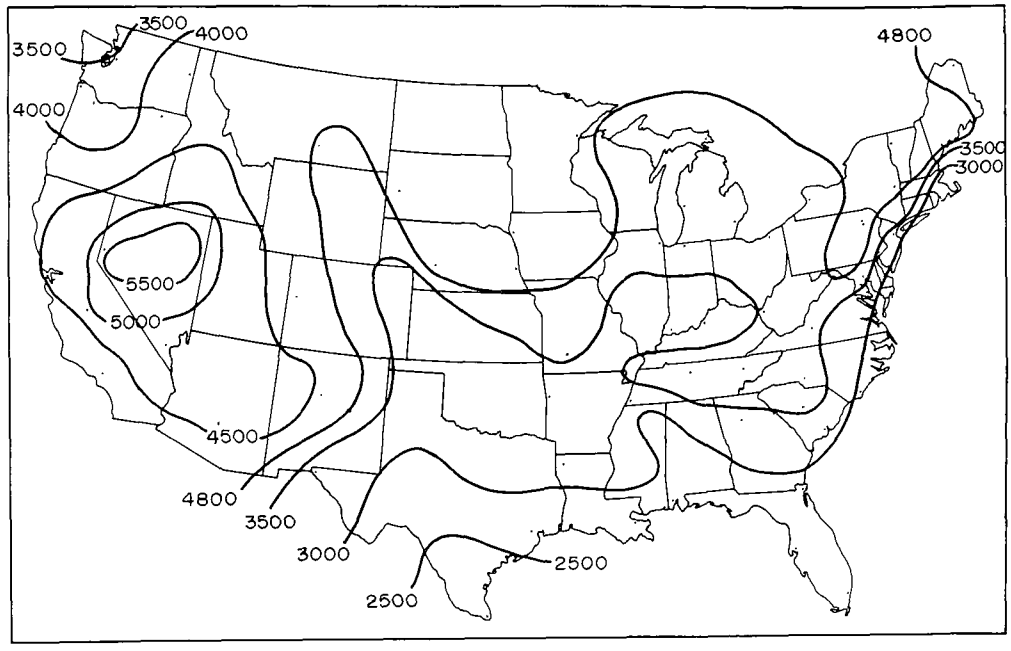

FIGURE 35 - SURFACE AREA OF POND (IN ACRES) NECESSARY FOR 67% COOLING (5° NET TEMPERATURE RISE) ON JANUARY 1 - AVERAGE WEATHER CONDITIONS

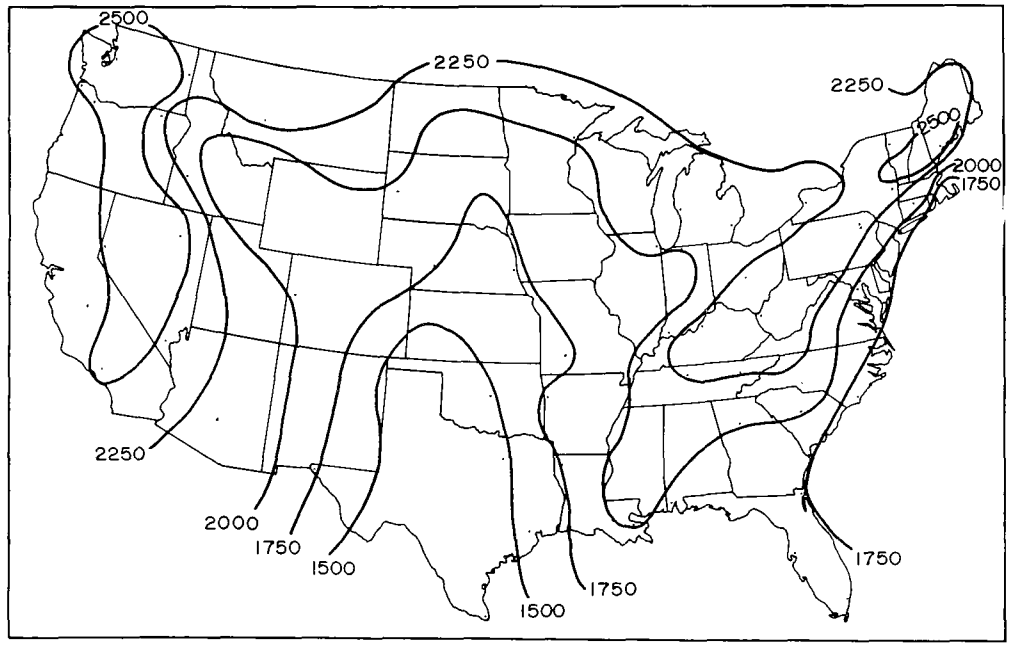

FIGURE 36 - SURFACE AREA OF POND (IN ACRES) NECESSARY FOR 67% COOLING (5° NET TEMPERATURE RISE) ON JULY 1 - AVERAGE WEATHER CONDITIONS

ponds are much more likely to be built in the lower level areas in the valleys than in the rough country on the side of a mountain.

Accuracy of Contour Lines

The contour lines were drawn by hand with due regard to both the numerical values of the plotted points at the various weather stations and the nature of the topography and climate in the area. Awareness of the topography was especially valuable in determining plausible patterns for the lines in areas where the pattern of numerical values seemed confusing.

In most cases, logical patterns could be constructed in which a particular line actually divides the values correctly, with all values above that of the contour on one side and all values below it on the other side. In a few cases, particularly the midwest and upper great plains, this was not feasible. Usually it was because the variation was slight over a large area and the individual values seemed to vary almost randomly in the area. When areal variation is so slight, individual conditions at the site have a relatively greater influence, and the regular variation of the pattern is destroyed.

There were, however, 4 stations which consistently produced values which did not fit the pattern established by the remainder of the stations. Las Vegas, Nevada, consistently produced results which showed considerably more effective cooling than the other stations in the vicinity; while Jackson, Mississippi, Des Moines, Iowa, and Concord, New Hampshire, produced cooling which was not as effective. In addition, Fort Smith and Little Rock, Arkansas, sometimes produced results which were not as good as other stations in the vicinity.

Subject to the aforementioned limitations, it is believed that the results presented are reasonably accurate, based on the data from the stations used, and will be of value in preliminary analyses of cooling pond feasibility. It should always be recognized, however, that local topographic and meteorological conditions can exert a great influence on pond requirements and performance. Thus, before any pond is actually sized or built, a more thorough study, using meteorological data from the actual site or from close by, should be conducted.

EXAMPLE CALCULATIONS

To use the information contained in these charts and tables, one can look at a typical problem. Suppose that a 1000-MWe power plant with an efficiency of 38% will be built at Nashville, Tennessee. What size pond is required so that the maximum temperature at the outlet of the pond will not exceed 7°F under normal meteorological conditions or under extreme meteorological conditions?

From Figure 112, the net plant temperature rise for cooling ponds of 800, 1500, and 2200 acres is abstracted and plotted as on Figure 6. Lines can be drawn for each month and for both average and extreme meteorological conditions.

One then enters the plot, Figure 6, at the 7° temperature rise and reads for January, 2250 acres, April, 1450 acres, and June, 1350 acres. One can also enter the same plot, Figure 6, at the 2200 acre line and read the temperature rise per month - January, 7.1°F, April, 5.5°F, and June, 5.1°F.

The results for all the months are tabulated below:

SIZE OF POND SO AS NOT TO EXCEED 7°F RISE
AT EXIT OF POND (IN ACRES)

Month	Average Meteorological Conditions	Extreme Meteorological Conditions
January	2250	2300
February	2000	2200
March	1700	1800
April	1450	1450
May	1400	1500
June	1350	1400
July	1350	1500
August	1400	1500
September	1550	1650
October	2000	400
November	2100	2300
December	2200	2300

TEMPERATURE RISE FOR 2200 ACRE POND

Month	Average Meteorological Conditions	Extreme Meteorological Conditions
January	7.1	7.2
February	6.7	7.0
March	6.1	6.2
April	5.5	5.5
May	5.4	5.6
June	5.1	5.4

TEMPERATURE RISE FOR 2200 ACRE POND
(Continued)

Month	Average Meteorological Conditions	Extreme Meteorological Conditions
July	5.1	5.6
August	5.3	5.7
September	5.7	6.1
October	6.8	6.8
November	6.8	7.3
December	7.1	7.4

The temperature rise for any specified size pond and the pond size for any specified temperature rise can be obtained directly from Figure 6.

REFERENCES

1. Berman, Leo D., *Evaporative Cooling of Circulating Water*, Pergamon Press, New York, New York, 1961.

2. Duttweiler, D. W., "A Mathematical Model of Stream Temperature," Ph.D. Dissertation, The Johns Hopkins University, Baltimore, Maryland, 1963.

3. Edinger, John E., and John C. Geyer, "Heat Exchange in the Environment," Publication No. 65-902, Edison Electric Institute, New York, New York, 1965.

4. Edinger, John E., and John C. Geyer, "Analyzing Steam Electric Power Plant Discharges," *Journal of the Sanitary Engineering Division*, American Society of Civil Engineers, 94, SA4, August, 1968.

5. Edinger, John E., David W. Duttweiler, and John C. Geyer, "The Response of Water Temperatures to Meteorological Conditions," *Water Resources Research*, 4, 5, October, 1968.

6. Raphael, Jerome M., "Prediction of Temperature in Rivers and Reservoirs," *Journal of the Power Division*, American Society of Civil Engineers, 88, PO2, July, 1962.

7. Anderson, E. R., "Energy-Budget Studies, Water Loss Investigations: Lake Hefner Studies," *Professional Paper 269*, U. S. Geological Survey, Washington, D. C., 1954.

8. Koberg, Gordon E., "Methods to Compute Long-Wave Radiation from the Atmosphere and Reflected Solar Radiation from a Water Surface," U. S. Geological Survey Professional Paper 272-F, Washington, D. C., 1964.

9. Harmon, Russell W., Leonard L. Weiss, and Walter T. Wilson, "Insolation as an Empirical Function of Daily Sunshine Duration," *Monthly Weather Review*, 82, 6, June, 1954.

10. Langhaar, J. W., "Cooling Pond May Answer Your Water Cooling Problem," *Chemical Engineering*, 60, 8, August, 1953.

11. Marquart, D. W., "An Algorithm for Least-Squares Estimation of Nonlinear Parameters," *Journal of the Society for Industrial and Applied Mathematics*, June, 1963.

12. Thackston, Edward L., J. R. Hayes, and P. A. Krenkel, "Least Squares Estimation of Mixing Coefficients," *Journal of the Sanitary Engineering Division*, American Society of Civil Engineers, 93, SA3, June, 1967.

13. Moon, Parry, "Proposed Standard Radiation Curves for Engineering Use," *Journal of the Franklin Institute*, 230, 5, November, 1940.

APPENDIX I

WEATHER INFORMATION FOR INDIVIDUAL STATIONS

TABLE 4

WEATHER INFORMATION FOR Huntsville, Alabama

MO	NORMAL CONDITIONS					EXTREME CONDITIONS				
	CC	TAIR	HUM	PPT	WIND	CC	TAIR	HUM	PPT	WIND
JAN	6.6	42.9	.72		8.4					
FEB	6.7	45.1	.69		9.4					
MAR	6.2	51.8	.64		9.5					
APR	5.9	61.6	.62		8.8					
MAY	5.7	70.4	.66		6.6					
JUNE	5.9	78.6	.69		6.1					
JULY	6.0	81.1	.71		5.5					
AUG	5.7	80.2	.73		5.5					
SEPT	5.3	74.5	.71		6.7					
OCT	4.3	63.2	.68		6.5					
NOV	6.1	50.8	.70		7.6					
DEC	6.7	43.6	.72		8.4					

LATITUDE = 34° 39' N

LONGITUDE = 86° 46' W

ELEVATION = 624 ft.

TABLE 5

WEATHER INFORMATION FOR Mobile, Alabama (13894)

MO	NORMAL CONDITIONS					EXTREME CONDITIONS				
	CC	TAIR	HUM	PPT	WIND	CC	TAIR	HUM	PPT	WIND*
JAN	6.5	53.0	.74		11.1	4.2	58.0	.80		7.6
FEB	6.4	55.2	.66		11.6	4.0	60.0	.79		8.2
MAR	6.0	60.3	.70		11.5	4.4	63.0	.745		7.8
APR	5.8	67.6	.74		10.9	3.7	69.8	.748		7.9
MAY	5.6	75.6	.72		9.3	3.0	76.0	.76		6.9
JUNE	5.8	81.5	.74		8.0	3.5	81.0	.78		5.2
JULY	6.7	82.6	.74		7.2	5.0	81.2	.83		5.1
AUG	5.9	82.1	.78		7.1	4.0	81.5	.805		4.5
SEPT	5.8	77.9	.74		8.5	4.0	77.5	.80		5.0
OCT	4.2	69.9	.70		8.7	1.5	69.8	.78		5.9
NOV	5.2	58.9	.73		10.0	3.0	60.0	.76		6.8
DEC	6.2	54.1	.74		10.6	4.2	56.0	.785		7.8

LATITUDE = 30° 41.0' N

LONGITUDE = 88° 14.5' W

ELEVATION = 211 ft.

*Extreme conditions given in knots

TABLE 6

WEATHER INFORMATION FOR Phoenix, Arizona

MO	NORMAL CONDITIONS					EXTREME CONDITIONS				
	CC	TAIR	HUM	PPT	WIND	CC	TAIR	HUM	PPT	WIND*
JAN	4.8	49.7	.50		4.8	1.5	53.5	.66		2.7
FEB	4.4	53.5	.45		5.3	2.0	60.0	.60		3.2
MAR	4.4	59.0	.41		6.0	2.2	63.0	.545		4.45
APR	3.6	67.2	.30		6.3	1.0	72.7	.44		4.2
MAY	2.8	75.0	.23		6.4	1.2	81.5	.29		4.6
JUNE	1.9	83.6	.23		6.4	0.0	90.0	.28		4.6
JULY	3.8	89.8	.34		6.6	1.7	93.3	.43		4.7
AUG	3.4	87.5	.41		6.1	1.3	91.0	.485		4.07
SEPT	2.1	82.8	.40		5.8	0.3	85.6	.46		3.9
OCT	2.6	70.7	.36		5.2	1.0	75.8	.49		3.3
NOV	3.5	58.1	.47		4.8	1.3	62.5	.58		3.2
DEC	3.8	51.6	.54		4.7	1.3	54.3	.64		2.8

LATITUDE = 33° 26' N

LONGITUDE = 112° 01' W

ELEVATION = 1117 ft.

*Extreme conditions given in knots

TABLE 7

WEATHER INFORMATION FOR Fort Smith, Arkansas (13964)

MO	NORMAL CONDITIONS					EXTREME CONDITIONS				
	CC	TAIR	HUM	PPT	WIND	CC	TAIR	HUM	PPT	WIND*
JAN	6.5	39.8	.69		8.2	4.0	43.0	.76		6.0
FEB	6.1	43.7	.63		8.4	4.2	48.0	.74		6.7
MAR	6.1	51.1	.62		9.5	4.0	55.0	.68		7.35
APR	6.0	61.7	.65		8.9	4.2	65.5	.66		6.8
MAY	6.0	69.9	.70		8.0	4.0	73.0	.73		5.9
JUNE	5.4	78.6	.70		6.8	3.0	80.0	.75		5.0
JULY	5.4	83.0	.70		6.5	3.0	83.7	.75		5.0
AUG	4.8	82.3	.70		6.6	2.5	82.0	.755		4.8
SEPT	4.6	74.9	.68		6.8	2.0	75.5	.78		4.8
OCT	4.4	63.8	.64		6.8	2.0	66.5	.77		5.2
NOV	5.2	50.0	.68		7.7	3.0	53.0	.74		5.4
DEC	6.0	42.3	.70		8.1	4.0	44.5	.74		5.93

LATITUDE = 35° 20' N

LONGITUDE = 94° 22' W

ELEVATION = 447 ft.

*Extreme conditions given in knots

TABLE 8

WEATHER INFORMATION FOR Little Rock, Arkansas (13963)

DAY	MO	NORMAL CONDITIONS					EXTREME CONDITIONS				
		CC	TAIR	HUM	PPT	WIND	CC	TAIR	HUM	PPT	WIND*
15	JAN	6.9	41.8	.72		9.1	4	47	.78		6.83
45	FEB	6.3	45.6	.69		9.4	4.2	49	.745		6.75
74	MAR	6.3	52.8	.66		10.2	4	57	.69		7.8
105	APR	6.0	62.5	.66		9.8	4.2	66.5	.675		7.3
135	MAY	6.1	69.8	.70		8.4	3.5	73.5	.74		5.7
166	JUNE	5.3	78.5	.71		7.9	3	82	.76		5.2
196	JULY	5.5	81.9	.71		7.3	3.7	83	.775		5.0
227	AUG	4.9	81.3	.70		6.9	3	82	.747		4.5
258	SEPT	4.6	74.8	.70		7.2	2	76	.77		5.1
288	OCT	4.4	64.1	.70		7.0	2	65.5	.75		4.95
319	NOV	5.2	51.5	.68		8.4	3.2	54	.723		6.2
349	DEC	6.3	43.9	.72		8.5	4.2	48	.74		6.2

LATITUDE = 34° 44' N

LONGITUDE = 92° 14' N

ELEVATION = 257 ft.

*Extreme conditions given in knots

TABLE 9

WEATHER INFORMATION FOR Burbank, California (23152)

MO	NORMAL CONDITIONS					EXTREME CONDITIONS				
	CC	TAIR	HUM	PPT	WIND	CC	TAIR	HUM	PPT	WIND*
JAN	5.2	53.6	.59		4.3	2.2	56.2	.666		2.68
FEB	5.0	55.2	.60		4.9	2.3	59.2	.697		2.78
MAR	5.0	57.9	.60		5.4	2.5	59.2	.662		3.58
APR	5.1	61.2	.63		5.7	2.8	63.4	.702		3.68
MAY	4.7	64.4	.64		5.6	2.4	65.1	.692		3.28
JUNE	3.7	68.0	.66		5.6	1.9	69.2	.696		3.29
JULY	2.5	73.8	.62		5.7	0.8	74.8	.663		3.47
AUG	2.4	74.1	.62		5.3	1.1	74.3	.672		3.16
SEPT	2.5	72.6	.60		4.6	0.8	74.4	.666		2.64
OCT	3.8	66.3	.62		4.3	1.6	69.3	.682		2.74
NOV	4.0	60.4	.54		4.1	1.8	61.8	.608		2.17
DEC	4.2	55.6	.54		4.1	1.6	57.2	.653		2.27

LATITUDE = 34° 12' N

LONGITUDE = 118° 22' W

ELEVATION = 724 ft.

*Extreme conditions given in knots

TABLE 10

WEATHER INFORMATION FOR Fresno, California (93193)

MO	NORMAL CONDITIONS					EXTREME CONDITIONS				
	CC	TAIR	HUM	PPT	WIND	CC	TAIR	HUM	PPT	WIND*
JAN	7.1	45.5	.84		5.4	4.0	47.5	.88		3.7
FEB	5.9	49.8	.77		5.8	2.5	54.0	.828		3.82
MAR	5.1	54.4	.67		6.7	2.7	55.5	.733		4.9
APR	4.3	60.8	.58		6.9	1.5	64.5	.66		5.4
MAY	3.5	67.5	.51		7.9	1.5	69.7	.56		5.7
JUNE	1.5	73.9	.44		8.0	0.3	78.0	.49		6.53
JULY	1.0	80.6	.40		7.0	0.0	82.8	.44		5.4
AUG	1.1	78.4	.44		6.4	0.1	82.0	.48		4.6
SEPT	1.5	73.9	.50		5.8	0.0	75.0	.54		4.3
OCT	2.7	64.3	.55		5.3	0.4	67.0	.65		3.95
NOV	4.7	53.2	.69		4.7	1.4	55.7	.831		2.99
DEC	6.9	46.4	.82		4.8	4.0	49.0	.89		3.2

LATITUDE = 36° 46' N

LONGITUDE = 119° 43' W

ELEVATION = 328 ft.

*Extreme conditions given in knots

TABLE 11

WEATHER INFORMATION FOR Oakland, California (23230)

MO	NORMAL CONDITIONS					EXTREME CONDITIONS				
	CC	TAIR	HUM	PPT	WIND	CC	TAIR	HUM	PPT	WIND*
JAN	6.2	48.0	.77		6.2	2.5	50.0	.82		4.4
FEB	6.0	50.7	.75		7.0	3.0	54.5	.81		4.2
MAR	5.7	53.6	.72		8.7	3.2	54.5	.735		6.1
APR	5.2	56.6	.72		9.2	3.0	57.7	.735		6.15
MAY	5.0	59.7	.72		9.8	3.0	59.0	.725		6.7
JUNE	3.8	62.8	.72		9.8	2.2	63.5	.75		7.4
JULY	3.6	64.3	.75		9.0	1.5	63.3	.768		6.4
AUG	4.0	64.2	.76		8.9	2.2	64.0	.78		6.1
SEPT	3.4	65.1	.73		7.5	2.0	64.8	.76		5.0
OCT	4.4	61.1	.73		6.6	2.3	62.5	.76		4.3
NOV	5.7	54.7	.73		5.7	2.7	57.0	.795		3.8
DEC	6.1	49.5	.78		5.6	4.0	52.3	.815		3.5

LATITUDE = 37° 44' N

LONGITUDE = 122° 12' W

ELEVATION = 10 ft.

*Extreme conditions given in knots

TABLE 12

WEATHER INFORMATION FOR Denver, Colorado (23062)

MO	NORMAL CONDITIONS					EXTREME CONDITIONS				
	CC	TAIR	HUM	PPT	WIND	CC	TAIR	HUM	PPT	WIND*
JAN	5.3	28.7	.54		9.9	3.5	34.5	.58		6.5
FEB	5.8	32.0	.55		10.2	4.1	38.0	.62		6.6
MAR	5.9	37.8	.52		10.8	4.0	42.0	.64		7.5
APR	6.4	47.5	.51		11.0	4.3	50.7	.56		7.85
MAY	6.3	56.3	.54		10.1	4.2	60.5	.59		7.4
JUNE	4.8	66.4	.48		10.0	3.2	71.0	.59		6.7
JULY	4.9	72.8	.47		9.1	3.7	75.3	.54		6.6
AUG	4.8	71.3	.47		8.7	3.2	72.5	.53		6.43
SEPT	4.0	62.7	.45		8.7	2.4	65.0	.58		6.5
OCT	4.4	51.5	.47		8.6	2.3	56.0	.53		6.4
NOV	5.1	39.3	.50		9.7	3.3	43.0	.61		6.05
DEC	5.0	31.7	.51		9.9	3.2	35.0	.59		6.6

LATITUDE = 39° 46' N

LONGITUDE = 104° 53' W

ELEVATION = 5292 ft.

*Extreme conditions given in knots

TABLE 13

WEATHER INFORMATION FOR Grand Junction, Colorado (23066)

MO	NORMAL CONDITIONS					EXTREME CONDITIONS				
	CC	TAIR	HUM	PPT	WIND	CC	TAIR	HUM	PPT	WIND*
JAN	6.0	26.0	.68		5.6	4.2	32.0	.76		3.5
FEB	6.4	32.6	.62		6.7	3.7	38.0	.71		3.85
MAR	6.1	41.5	.50		8.4	4.0	43.0	.61		5.37
APR	5.9	52.3	.38		9.7	4.2	55.0	.46		5.8
MAY	5.5	62.2	.33		10.0	3.5	65.5	.42		6.6
JUNE	3.7	71.3	.26		10.2	1.7	75.7	.38		7.1
JULY	4.0	78.2	.31		9.5	3.1	80.0	.39		6.2
AUG	4.4	75.5	.37		9.0	2.5	76.5	.47		6.2
SEPT	3.4	67.8	.36		9.1	1.4	69.0	.46		6.3
OCT	3.9	55.0	.42		8.2	2.0	58.0	.52		5.0
NOV	5.0	38.8	.57		6.7	2.7	42.8	.63		4.6
DEC	5.6	29.1	.66		5.8	3.3	34.3	.75		3.4

LATITUDE = 39° 07' N

LONGITUDE = 108° 32' W

ELEVATION = 4825 ft.

*Extreme conditions given in knots

TABLE 14

WEATHER INFORMATION FOR Hartford, Connecticut

MO	NORMAL CONDITIONS					EXTREME CONDITIONS				
	CC	TAIR	HUM	PPT	WIND	CC	TAIR	HUM	PPT	WIND
JAN	6.3	26.0	.66		9.9					
FEB	6.6	27.1	.66		10.0					
MAR	6.6	36.0	.66		10.4					
APR	6.8	48.5	.59		10.7					
MAY	6.6	59.9	.62		9.7					
JUNE	6.6	68.7	.68		8.5					
JULY	6.5	73.4	.68		7.8					
AUG	6.4	71.2	.72		7.8					
SEPT	5.9	63.3	.75		8.0					
OCT	5.9	53.0	.70		8.5					
NOV	6.9	41.3	.70		9.1					
DEC	6.6	28.9	.72		9.1					

LATITUDE = 41° 56' N

LONGITUDE = 72° 41' W

ELEVATION = 169 ft.

TABLE 15

WEATHER INFORMATION FOR Wilmington, Delaware (13781)

MO	NORMAL CONDITIONS					EXTREME CONDITIONS				
	CC	TAIR	HUM	PPT	WIND	CC	TAIR	HUM	PPT	WIND*
JAN	6.6	33.4	.70		9.7	4.0	38.0	.73		7.0
FEB	6.4	33.8	.69		10.3	4.7	38.0	.755		7.6
MAR	6.3	41.3	.67		11.1	4.4	43.5	.70		8.5
APR	6.6	52.1	.66		10.4	5.1	54.7	.68		8.0
MAY	6.6	62.7	.68		8.9	5.2	64.5	.74		6.4
JUNE	5.8	71.4	.70		8.3	4.3	72.5	.725		6.2
JULY	6.0	76.0	.71		7.6	4.2	77.5	.77		5.5
AUG	5.8	74.3	.74		7.4	4.0	76.0	.777		5.1
SEPT	5.5	67.6	.74		8.0	3.3	69.0	.78		5.5
OCT	5.2	56.6	.73		8.1	3.0	58.8	.75		5.8
NOV	6.2	45.4	.72		9.0	4.0	47.0	.733		6.4
DEC	6.3	35.1	.71		9.1	4.4	38.0	.755		6.65

LATITUDE = 39° 40'N

LONGITUDE = 75° 36'W

ELEVATION = 78 ft.

*Extreme conditions given in knots

TABLE 16

WEATHER INFORMATION FOR Washington, D. C. (13743)

MO	NORMAL CONDITIONS					EXTREME CONDITIONS				
	CC	TAIR	HUM	PPT	WIND	CC	TAIR	HUM	PPT	WIND*
JAN	6.8	36.2	.66		10.8	4.2	41.0	.68		7.35
FEB	6.4	37.1	.62		11.1	4.3	42.0	.70		7.4
MAR	6.1	45.3	.60		12.0	4.3	47.0	.625		7.9
APR	6.5	54.4	.60		11.3	5.1	58.0	.635		7.8
MAY	6.4	64.7	.66		9.8	4.3	68.0	.68		7.0
JUNE	5.6	73.4	.67		9.4	4.1	75.6	.70		6.4
JULY	5.9	77.3	.68		8.6	4.0	80.0	.717		6.4
AUG	5.6	75.4	.71		8.4	4.0	78.0	.74		6.2
SEPT	5.4	69.6	.72		8.7	3.2	72.5	.745		6.03
OCT	5.3	58.2	.71		9.2	2.0	61.7	.72		6.4
NOV	5.9	47.7	.66		9.6	4.0	49.5	.68		6.8
DEC	6.2	38.0	.64		9.7	4.4	41.7	.69		7.0

LATITUDE = 38° 51' N

LONGITUDE = 77° 02' W

ELEVATION = 14 ft.

*Extreme conditions given in knots

TABLE 17

WEATHER INFORMATION FOR Jacksonville, Florida (93837)

MO	NORMAL CONDITIONS					EXTREME CONDITIONS				
	CC	TAIR	HUM	PPT	WIND	CC	TAIR	HUM	PPT	WIND*
JAN	5.9	55.9	.75		8.6	4.2	60.0	.775		5.6
FEB	5.8	57.5	.72		9.9	4.0	63.5	.76		6.2
MAR	5.8	62.2	.70		9.8	4.3	65.0	.70		6.1
APR	5.3	68.7	.69		9.5	4.0	70.7	.74		6.45
MAY	5.3	75.8	.70		9.0	4.1	77.5	.75		6.1
JUNE	6.2	80.8	.74		8.8	5.1	81.5	.78		5.8
JULY	6.4	82.6	.77		8.0	5.3	82.7	.795		5.4
AUG	6.1	82.3	.79		7.7	4.7	83.0	.82		5.1
SEPT	6.7	79.4	.80		9.0	5.4	79.8	.825		5.2
OCT	5.4	71.0	.78		9.0	3.5	74.0	.815		6.0
NOV	5.1	61.7	.76		8.6	3.0	65.5	.785		5.6
DEC	5.9	56.1	.76		8.3	4.2	60.3	.80		5.3

LATITUDE = 30° 25' N

LONGITUDE = 81° 39' W

ELEVATION = 20 ft.

*Extreme conditions given in knots

TABLE 18

WEATHER INFORMATION FOR Miami, Florida (12839)

MO	NORMAL CONDITIONS					EXTREME CONDITIONS				
	CC	TAIR	HUM	PPT	WIND	CC	TAIR	HUM	PPT	WIND*
JAN	4.9	66.9	.75		9.2	3.0	70.0	.75		6.6
FEB	5.0	67.9	.74		9.8	3.2	72.0	.745		7.0
MAR	5.1	70.5	.72		10.1	3.2	73.3	.737		7.7
APR	5.5	74.2	.71		10.5	4.0	75.8	.73		7.6
MAY	5.5	77.6	.74		9.1	3.2	78.7	.79		6.75
JUNE	6.6	80.8	.77		8.0	4.7	80.8	.80		5.6
JULY	6.4	81.8	.77		7.9	5.0	82.5	.785		5.5
AUG	6.4	82.3	.78		7.3	5.0	82.8	.79		5.1
SEPT	6.6	81.3	.80		8.1	5.1	81.8	.82		5.0
OCT	6.0	77.8	.78		9.0	4.2	78.0	.805		5.9
NOV	5.2	72.4	.76		9.0	3.3	74.0	.77		6.6
DEC	5.3	68.1	.76		8.4	2.5	71.0	.77		6.2

LATITUDE = 25° 48' N

LONGITUDE = 80° 16' W

ELEVATION = 7 ft.

*Extreme conditions given in knots

TABLE 19

WEATHER INFORMATION FOR Tampa, Florida (12842)

MO	NORMAL CONDITIONS					EXTREME CONDITIONS				
	CC	TAIR	HUM	PPT	WIND	CC	TAIR	HUM	PPT	WIND*
JAN	5.2	61.2	.76		9.0	3.0	64.0	.76		5.8
FEB	5.2	62.7	.75		9.6	3.5	66.0	.765		6.5
MAR	5.4	66.0	.74		10.1	3.5	68.0	.745		7.4
APR	5.2	71.4	.71		9.9	3.0	72.7	.73		7.1
MAY	4.9	76.8	.72		9.1	3.0	77.7	.74		6.4
JUNE	6.0	80.6	.75		8.4	4.5	81.3	.78		6.1
JULY	6.7	81.6	.78		7.7	5.1	81.5	.79		5.4
AUG	6.7	82.0	.80		7.4	5.1	81.5	.803		5.63
SEPT	6.5	80.5	.80		8.6	4.7	80.0	.808		5.3
OCT	5.1	74.7	.77		9.0	25.0	75.7	.78		6.0
NOV	4.9	66.8	.76		9.1	2.3	69.0	.763		6.2
DEC	5.5	62.3	.76		9.2	3.5	64.3	.775		6.65

LATITUDE = 27° 58' N

LONGITUDE = 82° 32' W

ELEVATION = 19 ft.

*Extreme conditions given in knots

TABLE 20

WEATHER INFORMATION FOR Atlanta, Georgia (13874)

MO	NORMAL CONDITIONS					EXTREME CONDITIONS				
	CC	TAIR	HUM	PPT	WIND	CC	TAIR	HUM	PPT	WIND*
JAN	6.4	44.6	.73		11.3	5.0	50.0	.76		7.0
FEB	6.2	46.7	.68		11.7	4.0	51.5	.70		7.85
MAR	6.1	52.7	.66		11.8	4.7	55.0	.69		7.3
APR	5.5	61.7	.63		10.8	4.0	64.0	.687		7.0
MAY	5.4	70.0	.66		9.0	3.0	72.0	.72		5.8
JUNE	5.8	77.7	.70		8.3	4.0	77.6	.771		5.46
JULY	6.3	79.5	.76		7.7	4.5	80.0	.791		5.03
AUG	5.7	78.6	.72		7.4	3.5	79.1	.781		5.03
SEPT	5.3	74.4	.73		8.4	3.6	74.1	.77		5.49
OCT	4.5	63.4	.72		8.7	0.9	64.7	.761		5.59
NOV	5.1	51.9	.67		9.6	3.0	53.1	.721		6.1
DEC	6.2	45.2	.70		10.3	4.3	46.6	.751		6.79

LATITUDE = 33° 39' N

LONGITUDE = 84° 25' W

ELEVATION = 975 ft.

*Extreme conditions given in knots

TABLE 21

WEATHER INFORMATION FOR Boise, Idaho (24131)

MO	NORMAL CONDITIONS					EXTREME CONDITIONS				
	CC	TAIR	HUM	PPT	WIND	CC	TAIR	HUM	PPT	WIND*
JAN	7.6	29.1	.80		8.6	6.2	36.0	.81		5.5
FEB	7.1	34.5	.74		9.4	5.2	40.5	.78		6.6
MAR	6.7	41.7	.61		10.5	4.0	43.5	.68		7.5
APR	6.3	50.4	.54		10.2	4.0	52.0	.63		7.4
MAY	5.8	58.2	.54		9.5	4.0	61.5	.62		6.8
JUNE	4.8	65.8	.50		9.1	2.3	68.5	.59		6.4
JULY	2.5	75.2	.37		8.5	1.0	78.0	.41		5.9
AUG	3.2	72.1	.38		8.3	1.3	76.0	.43		5.8
SEPT	3.5	62.7	.45		8.3	1.2	67.0	.49		6.0
OCT	5.0	51.6	.55		8.7	2.3	56.0	.66		5.9
NOV	6.8	38.6	.72		8.6	4.0	43.5	.76		6.2
DEC	7.6	32.2	.79		8.4	5.5	35.0	.83		4.0

LATITUDE = 43° 34' N

LONGITUDE = 116° 13' W

ELEVATION = 2838 ft.

*Extreme conditions given in knots

TABLE 22

WEATHER INFORMATION FOR Chicago, Illinois (14819)

MO	NORMAL CONDITIONS					EXTREME CONDITIONS				
	CC	TAIR	HUM	PPT	WIND	CC	TAIR	HUM	PPT	WIND*
JAN	7.0	26.0	.68		11.4	5.3	29.0	.773		8.9
FEB	6.7	27.7	.64		11.6	5.0	33.0	.758		8.2
MAR	7.0	36.3	.64		11.8	5.5	40.0	.70		9.1
APR	6.8	49.0	.64		11.7	4.7	52.5	.685		8.6
MAY	6.3	60.0	.60		10.4	4.3	65.5	.655		8.0
JUNE	6.0	70.5	.62		9.2	4.3	73.7	.663		6.7
JULY	5.3	75.6	.65		8.2	4.0	77.5	.68		6.1
AUG	5.3	74.2	.67		8.0	3.5	76.0	.705		5.6
SEPT	5.3	66.1	.66		8.9	3.2	68.7	.70		6.7
OCT	5.2	55.1	.62		9.8	3.0	59.0	.70		7.2
NOV	7.0	39.9	.69		11.4	5.1	43.5	.707		8.8
DEC	7.0	29.1	.75		11.2	5.0	35.0	.78		8.45

LATITUDE = 41° 47' N

LONGITUDE = 87° 45' W

ELEVATION = 607 ft.

*Extreme conditions given in knots

TABLE 23

WEATHER INFORMATION FOR Springfield, Illinois (93822)

MO	NORMAL CONDITIONS					EXTREME CONDITIONS				
	CC	TAIR	HUM	PPT	WIND	CC	TAIR	HUM	PPT	WIND*
JAN	7.2	27.4	.76		13.4	5.1	31.0	.795		10.05
FEB	6.5	30.8	.75		13.6	4.5	35.5	.78		9.7
MAR	6.7	40.2	.71		14.8	5.1	43.0	.76		10.8
APR	6.6	51.7	.66		14.1	4.5	57.0	.71		10.5
MAY	6.3	62.0	.66		12.0	4.5	70.0	.70		9.5
JUNE	6.0	71.9	.68		10.2	4.0	77.0	.72		7.8
JULY	5.6	76.3	.71		8.8	4.1	79.3	.75		6.35
AUG	5.1	74.0	.72		8.1	3.2	76.0	.765		5.65
SEPT	4.5	66.9	.67		9.8	2.4	70.0	.74		6.9
OCT	4.7	55.9	.67		10.8	2.0	61.0	.74		8.2
NOV	6.1	40.9	.70		14.2	4.2	45.0	.74		9.2
DEC	6.9	30.6	.76		13.4	4.3	36.5	.815		9.7

LATITUDE = 39° 50' N

LONGITUDE = 89° 40' W

ELEVATION = 589 ft.

*Extreme conditions given in knots

TABLE 24

WEATHER INFORMATION FOR Evansville, Indiana (93817)

MO	NORMAL CONDITIONS					EXTREME CONDITIONS				
	CC	TAIR	HUM	PPT	WIND	CC	TAIR	HUM	PPT	WIND*
JAN	7.3	34.7	.77		10.0	4.7	38.5	.80		6.2
FEB	6.8	37.5	.72		10.3	4.7	40.0	.77		6.6
MAR	6.6	46.6	.69		10.9	5.1	48.5	.72		7.65
APR	6.5	57.1	.67		10.5	5.1	59.7	.695		7.2
MAY	6.4	65.5	.70		8.5	4.3	69.0	.71		6.0
JUNE	5.9	74.6	.70		7.7	4.1	79.0	.745		5.0
JULY	5.6	78.2	.71		6.7	4.0	80.0	.755		4.8
AUG	5.1	76.3	.73		6.1	2.7	77.3	.775		4.6
SEPT	4.7	70.5	.72		7.1	2.3	71.3	.79		5.23
OCT	4.8	59.3	.72		7.3	1.5	61.0	.747		5.5
NOV	6.1	46.0	.72		9.3	4.0	47.0	.76		5.6
DEC	6.9	36.9	.76		9.3	4.5	41.0	.78		6.6

LATITUDE = 38° 03' N

LONGITUDE = 87° 32' W

ELEVATION = 381 ft.

*Extreme conditions given in knots

TABLE 25

WEATHER INFORMATION FOR Indianapolis, Indiana (93819)

MO	NORMAL CONDITIONS					EXTREME CONDITIONS				
	CC	TAIR	HUM	PPT	WIND	CC	TAIR	HUM	PPT	WIND*
JAN	7.5	28.8	.78		12.5	5.4	33.5	.81		7.4
FEB	6.8	31.5	.76		12.5	5.2	35.0	.775		7.6
MAR	6.9	40.1	.72		13.5	5.7	42.7	.74		8.1
APR	7.0	50.8	.69		13.0	5.2	56.0	.72		7.8
MAY	6.7	61.4	.70		11.2	5.0	66.0	.72		6.5
JUNE	6.2	71.4	.72		9.4	4.5	75.5	.738		5.4
JULY	5.7	76.0	.71		8.3	4.7	78.0	.765		5.25
AUG	5.3	74.0	.72		7.9	3.5	74.0	.775		4.8
SEPT	5.0	67.2	.71		9.1	2.5	69.0	.77		5.8
OCT	4.9	55.9	.71		10.1	2.3	59.0	.745		6.3
NOV	6.6	41.5	.75		12.4	4.0	43.5	.78		7.3
DEC	7.1	31.1	.78		11.8	5.1	36.0	.81		7.1

LATITUDE = 39° 44' N

LONGITUDE = 86° 16' W

ELEVATION = 793 ft.

*Extreme conditions given in knots

TABLE 26

WEATHER INFORMATION FOR South Bend, Indiana (14848)

MO	NORMAL CONDITIONS					EXTREME CONDITIONS				
	CC	TAIR	HUM	PPT	WIND	CC	TAIR	HUM	PPT	WIND*
JAN	8.1	25.6	.80		11.8	6.3	29.6	.82		8.79
FEB	7.9	26.8	.78		12.0	6.1	31.0	.805		8.8
MAR	7.5	34.8	.74		12.8	6.1	38.5	.78		9.6
APR	6.9	47.5	.72		12.3	4.5	51.0	.76		9.7
MAY	6.4	58.7	.68		11.2	5.0	63.7	.71		8.7
JUNE	6.1	69.0	.70		9.4	4.3	71.8	.72		7.1
JULY	5.5	73.6	.71		8.4	4.0	75.0	.735		6.4
AUG	5.4	72.0	.73		8.2	4.0	73.0	.77		6.4
SEPT	5.3	63.8	.72		9.3	3.4	66.5	.757		6.65
OCT	5.5	53.4	.74		9.9	3.0	57.0	.78		7.0
NOV	7.6	39.1	.76		11.9	6.0	42.7	.78		8.2
DEC	7.8	28.7	.80		11.8	6.5	33.7	.833		8.4

LATITUDE = 41° 42' N

LONGITUDE = 86° 19' W

ELEVATION = 773 ft.

*Extreme conditions given in knots

TABLE 27

WEATHER INFORMATION FOR Des Moines, Iowa (14933)

MO	NORMAL CONDITIONS					EXTREME CONDITIONS				
	CC	TAIR	HUM	PPT	WIND	CC	TAIR	HUM	PPT	WIND*
JAN	6.8	22.1	.76		12.3	5.1	24.0	.82		8.8
FEB	6.4	26.0	.76		12.5	4.4	31.0	.80		8.2
MAR	7.1	37.0	.72		14.2	5.0	39.7	.79		9.4
APR	6.8	50.4	.64		14.5	4.5	52.0	.73		9.0
MAY	6.6	61.2	.67		12.4	5.0	65.0	.71		8.83
JUNE	6.0	70.6	.71		11.3	4.3	74.0	.74		7.2
JULY	5.5	76.2	.68		9.5	3.7	78.5	.74		5.8
AUG	5.3	73.8	.72		9.2	3.3	76.0	.78		5.8
SEPT	4.8	65.8	.68		10.4	3.0	66.0	.80		6.3
OCT	4.9	54.5	.65		11.3	2.7	59.0	.725		7.9
NOV	6.2	38.4	.72		13.4	4.2	41.8	.76		8.3
DEC	6.9	26.2	.76		12.6	4.3	32.0	.81		8.7

LATITUDE = 41° 32' N

LONGITUDE = 93° 39' W

ELEVATION = 948 ft.

*Extreme conditions given in knots

TABLE 28

WEATHER INFORMATION FOR Sioux City, Iowa (14943)

MO	NORMAL CONDITIONS					EXTREME CONDITIONS				
	CC	TAIR	HUM	PPT	WIND	CC	TAIR	HUM	PPT	WIND*
JAN	6.3	19.1	.73		11.1	4.7	22.0	.80		8.1
FEB	6.4	23.2	.74		11.3	4.5	29.0	.805		8.5
MAR	6.9	35.0	.73		12.6	5.2	39.5	.82		9.4
APR	6.5	49.2	.63		12.9	4.2	51.7	.69		9.7
MAY	6.5	60.4	.65		11.7	4.7	65.5	.69		8.9
JUNE	5.7	70.3	.68		10.8	3.5	75.0	.745		7.6
JULY	4.8	76.3	.68		9.0	3.2	79.0	.74		6.4
AUG	4.8	73.6	.71		8.9	3.0	76.0	.77		6.1
SEPT	4.8	64.4	.68		9.9	3.1	65.7	.77		6.7
OCT	4.8	52.6	.66		10.4	2.5	58.0	.735		6.9
NOV	6.4	35.5	.71		11.6	4.0	40.0	.735		8.0
DEC	6.6	23.4	.74		10.7	4.3	31.0	.80		8.2

LATITUDE = 42° 24'N

LONGITUDE = 96° 23' W

ELEVATION = 1084 ft.

*Extreme conditions given in knots

TABLE 29

WEATHER INFORMATION FOR Dodge City, Kansas (13985)

MO	NORMAL CONDITIONS					EXTREME CONDITIONS				
	CC	TAIR	HUM	PPT	WIND	CC	TAIR	HUM	PPT	WIND*
JAN	5.3	31.1	.68		14.3	3.0	34.0	.76		10.0
FEB	5.8	35.0	.67		14.9	3.7	38.5	.78		10.1
MAR	5.7	41.8	.64		16.7	3.5	46.7	.76		11.6
APR	5.8	53.6	.60		16.3	3.7	57.5	.685		11.2
MAY	5.8	63.7	.66		15.4	4.0	67.5	.70		11.3
JUNE	4.8	74.4	.62		15.2	3.0	80.0	.71		9.9
JULY	4.6	80.2	.60		13.4	3.2	82.5	.69		9.15
AUG	4.3	79.2	.58		13.3	3.0	80.0	.66		9.15
SEPT	4.0	70.3	.58		14.7	1.7	72.0	.71		10.03
OCT	4.0	58.3	.60		14.1	1.4	61.5	.66		9.8
NOV	4.7	42.8	.63		14.5	2.3	47.0	.737		9.6
DEC	5.2	34.7	.67		14.0	3.2	36.0	.72		9.5

LATITUDE = 37° 46' N

LONGITUDE = 99° 58' W

ELEVATION = 2582 ft.

*Extreme conditions given in knots

TABLE 30

WEATHER INFORMATION FOR Topeka, Kansas (13996)

MO	NORMAL CONDITIONS					EXTREME CONDITIONS				
	CC	TAIR	HUM	PPT	WIND	CC	TAIR	HUM	PPT	WIND*
JAN	6.2	28.8	.71		11.0	4.3	31.7	.748		8.09
FEB	6.6	33.1	.71		11.4	5.0	38.1	.741		8.09
MAR	6.6	41.7	.68		13.5	4.7	46.5	.731		9.99
APR	6.4	54.4	.63		13.5	5.0	60.1	.681		9.64
MAY	6.4	64.4	.69		12.3	4.7	68.7	.707		8.29
JUNE	6.0	74.7	.71		11.4	4.0	81.0	.767		7.49
JULY	5.4	79.9	.70		9.7	4.0	83.1	.781		5.69
AUG	4.8	78.4	.68		10.0	3.3	79.4	.751		5.79
SEPT	4.5	69.4	.66		10.3	2.0	71.7	.786		5.59
OCT	4.6	58.2	.67		10.3	2.0	62.1	.740		7.09
NOV	5.4	42.6	.67		11.3	3.3	46.4	.741		6.59
DEC	6.0	33.4	.72		11.0	4.3	37.6	.761		7.69

LATITUDE = 39° 04' N

LONGITUDE = 95° 38' W

ELEVATION = 876 ft.

*Extreme conditions given in knots

TABLE 31

WEATHER INFORMATION FOR Lexington, Kentucky (93820)

MO	NORMAL CONDITIONS					EXTREME CONDITIONS				
	CC	TAIR	HUM	PPT	WIND	CC	TAIR	HUM	PPT	WIND*
JAN	7.4	34.5	.78		12.5	4.7	40.0	.81		7.55
FEB	7.0	35.8	.74		12.5	5.2	40.0	.78		8.4
MAR	7.0	43.2	.71		12.6	5.2	48.0	.75		9.1
APR	6.6	54.4	.68		12.1	5.2	58.5	.70		8.6
MAY	6.2	64.5	.70		9.7	4.3	67.7	.72		6.9
JUNE	5.7	73.6	.72		8.5	4.2	76.0	.735		5.9
JULY	5.6	77.4	.73		7.8	3.5	78.0	.77		5.4
AUG	5.0	76.0	.73		7.0	3.2	76.0	.765		4.9
SEPT	4.7	69.3	.70		8.5	2.3	71.0	.75		5.4
OCT	4.7	58.1	.70		9.0	2.0	60.7	.73		6.15
NOV	6.2	44.7	.72		11.4	4.2	45.8	.753		7.5
DEC	6.8	35.9	.76		11.8	5.2	39.5	.805		8.2

LATITUDE = 38° 02' N

LONGITUDE = 84° 36' W

ELEVATION = 966 ft.

*Extreme conditions given in knots

TABLE 32

WEATHER INFORMATION FOR Louisville, Kentucky (93821)

MO	NORMAL CONDITIONS					EXTREME CONDITIONS				
	CC	TAIR	HUM	PPT	WIND	CC	TAIR	HUM	PPT	WIND*
JAN	7.7	34.9	.75		10.2	5.0	40.0	.767		6.6
FEB	7.0	37.2	.71		10.0	5.2	41.0	.76		7.3
MAR	6.8	45.6	.66		10.7	5.2	48.0	.72		8.0
APR	6.6	56.0	.64		10.4	5.1	61.0	.685		7.6
MAY	6.2	65.3	.67		8.1	4.7	69.5	.715		6.0
JUNE	5.7	74.2	.69		7.4	3.7	78.0	.76		5.0
JULY	5.6	77.9	.70		6.7	3.7	80.5	.747		4.6
AUG	5.0	76.1	.71		6.0	3.0	78.0	.745		4.0
SEPT	4.8	70.2	.68		7.0	2.7	72.5	.755		4.6
OCT	5.0	58.6	.70		7.1	2.0	61.5	.737		4.5
NOV	6.0	45.7	.68		9.5	4.2	47.6	.735		6.4
DEC	6.8	36.9	.73		9.3	5.0	41.7	.76		7.05

LATITUDE = 38° 11' N

LONGITUDE = 85° 44' W

ELEVATION = 474 ft.

*Extreme conditions given in knots

TABLE 33

WEATHER INFORMATION FOR New Orleans, Louisiana (12916)

MO	NORMAL CONDITIONS					EXTREME CONDITIONS				
	CC	TAIR	HUM	PPT	WIND	CC	TAIR	HUM	PPT	WIND*
JAN	6.6	54.6	.78		9.6	4.4	60.0	.80		7.0
FEB	6.3	57.1	.76		10.3	4.0	62.0	.80		8.05
MAR	6.1	61.4	.73		10.2	4.4	65.0	.76		7.8
APR	5.7	67.9	.75		9.7	3.7	72.0	.78		7.2
MAY	5.1	74.4	.75		8.4	3.2	77.0	.77		5.9
JUNE	5.0	80.1	.77		7.0	3.0	81.0	.805		5.0
JULY	6.1	81.6	.79		6.4	4.2	82.3	.82		4.8
AUG	5.4	81.9	.80		6.2	3.2	81.5	.83		4.6
SEPT	5.2	78.3	.79		7.6	3.2	79.0	.798		4.9
OCT	4.0	70.4	.75		7.7	1.3	72.0	.80		5.3
NOV	5.0	60.0	.75		9.0	3.0	62.0	.79		6.0
DEC	6.1	55.4	.78		9.3	4.0	58.5	.80		6.8

LATITUDE = 29° 59.2' N

LONGITUDE = 90° 15.3' W

ELEVATION = 3 ft.

*Extreme conditions given in knots

TABLE 34

WEATHER INFORMATION FOR Shreveport, Louisiana (13957)

MO	NORMAL CONDITIONS					EXTREME CONDITIONS				
	CC	TAIR	HUM	PPT	WIND	CC	TAIR	HUM	PPT	WIND*
JAN	6.6	47.5	.72		10.6	4.2	52.0	.80		8.1
FEB	6.1	50.3	.68		10.9	4.0	55.5	.76		7.4
MAR	6.2	56.6	.66		11.3	4.2	62.0	.72		8.4
APR	6.5	65.3	.70		11.1	4.1	69.3	.75		7.8
MAY	6.1	73.1	.72		9.5	3.3	75.0	.745		7.2
JUNE	5.1	80.6	.72		8.3	3.0	82.0	.75		6.2
JULY	5.2	83.7	.71		8.1	2.0	84.0	.775		5.8
AUG	4.9	83.8	.70		7.9	2.0	84.0	.75		5.95
SEPT	4.6	78.8	.71		8.0	2.2	78.0	.77		5.8
OCT	4.2	68.3	.68		8.4	1.3	69.0	.765		5.9
NOV	5.3	55.7	.70		9.6	3.0	58.5	.75		7.2
DEC	6.1	49.6	.72		10.1	4.2	51.7	.78		7.82

LATITUDE = 32° 28' N

LONGITUDE = 93° 49' W

ELEVATION = 254 ft.

*Extreme conditions given in knots

TABLE 35

WEATHER INFORMATION FOR Caribou, Maine (14607)

MO	NORMAL CONDITIONS					EXTREME CONDITIONS				
	CC	TAIR	HUM	PPT	WIND	CC	TAIR	HUM	PPT	WIND*
JAN	7.0	10.5	.72		12.4	5.2	17.0	.78		7.8
FEB	6.8	12.5	.71		12.0	4.5	19.0	.76		7.8
MAR	6.8	22.8	.71		12.9	4.6	30.1	.760		7.24
APR	7.2	36.4	.70		11.7	5.6	40.4	.756		7.74
MAY	7.3	49.9	.66		11.4	5.5	53.1	.711		7.64
JUNE	7.4	59.0	.71		10.4	5.0	61.6	.756		7.09
JULY	7.1	64.5	.74		9.8	5.6	68.1	.800		6.79
AUG	6.9	62.6	.77		9.3	4.9	63.8	.796		6.48
SEPT	6.6	53.8	.78		10.4	5.2	58.1	.806		6.38
OCT	7.1	43.0	.78		10.9	5.2	46.6	.811		7.08
NOV	8.1	30.2	.81		11.1	6.4	35.1	.846		6.58
DEC	7.5	15.5	.78		11.5	5.4	21.8	.802		7.38

LATITUDE = 46° 52' N

LONGITUDE = 68° 01' W

ELEVATION = 624 ft.

*Extreme conditions given in knots

TABLE 36

WEATHER INFORMATION FOR Portland, Maine (14764)

MO	NORMAL CONDITIONS					EXTREME CONDITIONS				
	CC	TAIR	HUM	PPT	WIND	CC	TAIR	HUM	PPT	WIND*
JAN	6.2	21.8	.72		9.3	4.2	27.0	.78		6.4
FEB	5.9	22.8	.71		9.5	4.2	28.0	.77		6.7
MAR	6.1	31.4	.71		10.0	4.7	34.0	.76		6.9
APR	6.4	42.5	.70		10.0	5.0	45.0	.745		7.0
MAY	6.5	53.0	.72		9.2	5.2	55.5	.78		6.6
JUNE	6.3	62.1	.75		8.1	4.4	64.3	.81		5.4
JULY	6.1	68.1	.76		7.6	4.4	70.5	.80		4.8
AUG	5.8	66.8	.78		7.5	4.2	68.0	.815		5.4
SEPT	5.5	58.7	.79		7.8	4.0	60.7	.81		5.4
OCT	5.5	48.6	.77		8.6	4.0	51.5	.80		5.6
NOV	6.6	38.1	.78		8.8	5.1	41.0	.81		5.8
DEC	6.0	25.8	.74		8.9	4.2	32.0	.79		6.0

LATITUDE = 43° 39' N

LONGITUDE = 70° 19' W

ELEVATION = 47 ft.

*Extreme conditions given in knots

TABLE 37

WEATHER INFORMATION FOR Baltimore, Maryland (93721)

MO	NORMAL CONDITIONS					EXTREME CONDITIONS				
	CC	TAIR	HUM	PPT	WIND	CC	TAIR	HUM	PPT	WIND*
JAN	6.1	34.8	.66		10.3	3.7	40.0	.72		7.4
FEB	6.1	35.7	.66		11.0	4.5	40.0	.725		7.6
MAR	6.1	43.1	.62		11.6	4.3	44.8	.66		8.4
APR	6.3	54.2	.62		11.4	5.0	56.5	.67		8.0
MAY	6.2	64.4	.66		10.0	5.0	66.0	.717		7.4
JUNE	5.5	72.5	.69		9.1	4.1	74.3	.73		6.75
JULY	5.5	76.8	.70		8.6	3.7	79.0	.745		6.5
AUG	5.6	75.0	.72		8.7	3.7	76.5	.78		6.4
SEPT	5.1	68.1	.73		8.9	3.2	69.8	.77		6.6
OCT	4.8	57.0	.70		9.5	1.7	59.5	.75		6.6
NOV	5.9	45.5	.67		9.8	3.6	47.9	.706		7.49
DEC	6.2	35.8	.68		9.6	4.2	39.0	.72		6.65

LATITUDE = 39° 11' N

LONGITUDE = 76° 40' W

ELEVATION = 148 ft.

*Extreme conditions given in knots

TABLE 38

WEATHER INFORMATION FOR Boston, Massachusetts (14739)

MO	NORMAL CONDITIONS					EXTREME CONDITIONS				
	CC	TAIR	HUM	PPT	WIND	CC	TAIR	HUM	PPT	WIND*
JAN	6.3	29.9	. 4		14.8	4.4	34.7	.68		10.8
FEB	6.1	30.3	.62		14.7	4.3	34.7	.668		10.6
MAR	6.2	37.7	.64		14.5	5.0	38.7	.67		11.73
APR	6.5	47.9	.63		13.8	5.0	49.3	.68		10.4
MAY	6.5	58.8	.64		12.9	5.0	60.0	.71		10.0
JUNE	6.2	67.8	.70		12.0	4.5	70.0	.73		9.4
JULY	6.1	73.7	.66		11.3	4.3	75.5	.725		8.5
AUG	5.7	71.7	.70		11.2	4.1	73.3	.733		8.7
SEPT	5.4	65.3	.67		11.5	2.4	67.0	.74		8.9
OCT	5.5	55.0	.67		12.5	2.2	57.5	.725		9.43
NOV	6.4	44.9	.69		13.4	5.0	47.0	.71		10.2
DEC	6.1	33.3	.65		14.2	4.2	38.0	.72		10.8

LATITUDE = 42° 22' N

LONGITUDE = 71° 02' W

ELEVATION = 15 ft.

*Extreme conditions given in knots

TABLE 39

WEATHER INFORMATION FOR Detroit, Michigan (14822)

MO	NORMAL CONDITIONS					EXTREME CONDITIONS				
	CC	TAIR	HUM	PPT	WIND	CC	TAIR	HUM	PPT	WIND*
JAN	7.8	26.9	.75		11.5	6.1	30.1	.786		8.79
FEB	7.3	27.2	.74		11.5	6.0	31.0	.76		8.4
MAR	7.0	34.8	.70		11.5	5.7	37.5	.725		9.0
APR	6.8	47.6	.64		11.1	4.7	51.0	.677		8.9
MAY	6.4	59.0	.62		9.9	4.5	63.0	.67		7.5
JUNE	6.0	69.7	.65		9.0	4.2	72.3	.67		6.6
JULY	5.3	74.4	.64		8.2	3.7	75.7	.67		6.2
AUG	5.4	72.8	.68		8.0	3.4	75.5	.71		6.23
SEPT	5.4	65.1	.70		8.9	3.0	67.0	.733		6.6
OCT	5.6	53.8	.70		9.5	3.0	56.5	.733		6.9
NOV	7.5	40.4	.72		11.4	6.0	44.0	.747		8.4
DEC	7.7	29.9	.76		11.3	6.0	34.0	.78		8.9

LATITUDE = 42° 25' N

LONGITUDE = 83° 01' W

ELEVATION = 619 ft.

*Extreme conditions given in knots

TABLE 40

WEATHER INFORMATION FOR Muskegon, Michigan (14840)

MO	NORMAL CONDITIONS					EXTREME CONDITIONS				
	CC	TAIR	HUM	PPT	WIND	CC	TAIR	HUM	PPT	WIND*
JAN	8.7	76.0	.79		12.3	7.2	28.0	.816		7.99
FEB	8.1	25.7	.76		11.9	6.5	28.7	.80		8.2
MAR	7.3	32.9	.74		12.3	6.1	36.0	.76		8.6
APR	6.6	45.2	.68		12.4	4.0	48.7	.725		8.4
MAY	6.1	55.8	.62		10.7	4.2	60.8	.70		7.6
JUNE	5.7	66.7	.66		9.0	4.1	70.3	.715		7.1
JULY	4.8	71.3	.69		8.3	3.2	73.8	.73		6.4
AUG	5.1	70.3	.73		8.4	3.5	74.0	.76		5.9
SEPT	5.5	63.0	.74		8.8	3.5	64.0	.76		6.3
OCT	5.9	52.5	.73		11.1	3.3	56.0	.77		7.0
NOV	8.4	39.6	.76		11.8	6.7	43.0	.77		9.0
DEC	8.8	29.9	.80		12.1	7.3	33.0	.82		8.25

LATITUDE = 43° 10' N

LONGITUDE = 86° 14' W

ELEVATION = 625 ft.

*Extreme conditions given in knots

TABLE 41

WEATHER INFORMATION FOR Sault Ste. Marie, Michigan (14847)

MO	NORMAL CONDITIONS					EXTREME CONDITIONS				
	CC	TAIR	HUM	PPT	WIND	CC	TAIR	HUM	PPT	WIND*
JAN	7.9	15.8	.81		10.3	6.1	18.6	.847		6.89
FEB	7.3	15.7	.80		10.3	5.4	19.0	.83		7.3
MAR	7.0	23.8	.77		10.7	5.1	27.5	.79		7.2
APR	6.7	38.0	.72		11.1	5.0	41.0	.78		8.4
MAY	6.6	49.6	.69		10.6	5.1	52.7	.725		7.8
JUNE	6.3	59.0	.75		9.1	4.7	60.8	.805		6.8
JULY	5.8	64.6	.76		8.5	4.2	66.0	.80		6.1
AUG	6.0	64.0	.79		8.4	4.3	66.0	.82		5.9
SEPT	6.9	55.8	.82		9.2	5.7	58.0	.84		6.55
OCT	7.1	46.3	.80		9.7	4.7	48.0	.823		7.0
NOV	8.6	33.3	.83		10.5	7.2	36.0	.845		7.6
DEC	8.2	20.9	.82		10.3	7.1	26.0	.86		8.0

LATITUDE = 46° 28' N

LONGITUDE = 84° 22' W

ELEVATION = 721 ft.

*Extreme conditions given in knots

TABLE 42

WEATHER INFORMATION FOR Duluth, Minnesota (14913)

MO	NORMAL CONDITIONS					EXTREME CONDITIONS				
	CC	TAIR	HUM	PPT	WIND	CC	TAIR	HUM	PPT	WIND*
JAN	6.8	8.3	.75		12.6	5.1	14.0	.77		9.0
FEB	6.4	11.0	.74		13.0	4.3	19.5	.765		9.0
MAR	6.5	22.2	.74		13.3	5.0	28.0	.76		8.6
APR	6.8	36.8	.68		14.9	5.0	43.0	.71		10.0
MAY	6.6	49.7	.66		13.6	5.3	52.5	.71		9.2
JUNE	6.6	59.7	.73		11.6	5.2	61.8	.75		8.2
JULY	5.9	66.4	.75		10.6	4.4	68.0	.758		7.45
AUG	6.0	64.8	.78		10.4	4.2	66.5	.80		6.7
SEPT	6.7	55.4	.80		11.9	5.1	55.7	.81		7.9
OCT	6.4	44.0	.76		12.4	4.0	49.0	.80		8.5
NOV	7.5	27.0	.80		13.6	6.1	32.5	.80		8.6
DEC	7.3	13.2	.77		12.3	5.5	21.5	.807		8.4

LATITUDE = 46° 50' N

LONGITUDE = 92° 11' W

ELEVATION = 1426 Ft.

*Extreme conditions given in knots

TABLE 43

WEATHER INFORMATION FOR Minneapolis-St. Paul, Minnesota (14922)

MO	NORMAL CONDITIONS					EXTREME CONDITIONS				
	CC	TAIR	HUM	PPT	WIND	CC	TAIR	HUM	PPT	WIND*
JAN	6.3	14.6	.76		10.6	4.5	18.0	.78		8.03
FEB	6.0	18.2	.74		10.9	4.0	23.5	.77		8.0
MAR	6.6	30.9	.72		11.6	5.2	34.5	.75		8.7
APR	6.4	46.0	.62		12.7	4.3	49.0	.68		9.3
MAY	6.3	58.5	.62		11.7	4.0	61.7	.68		8.87
JUNE	6.0	68.2	.67		11.1	4.5	71.0	.685		8.1
JULY	5.1	74.1	.67		9.5	3.2	76.0	.71		6.8
AUG	5.1	71.5	.69		9.4	3.2	74.0	.733		6.8
SEPT	5.2	62.2	.69		10.5	3.5	62.5	.77		7.0
OCT	5.2	50.4	.67		10.9	3.2	56.0	.743		8.0
NOV	7.0	33.0	.75		11.6	4.5	37.3	.775		8.0
DEC	6.9	19.4	.78		10.7	5.3	26.0	.82		7.4

LATITUDE = 44° 53' N

LONGITUDE = 93° 13' W

ELEVATION = 830 ft.

*Extreme conditions given in knots

TABLE 44

WEATHER INFORMATION FOR Jackson, Mississippi (13956)

MO	NORMAL CONDITIONS					EXTREME CONDITIONS				
	CC	TAIR	HUM	PPT	WIND	CC	TAIR	HUM	PPT	WIND*
JAN	6.7	48.0	.73		7.7	4.8	54.5	.775		6.25
FEB	6.9	50.7	.72		8.0	4.2	56.2	.765		6.55
MAR	6.1	56.4	.68		8.2	4.2	61.2	.702		6.55
APR	5.8	64.4	.69		7.7	4.2	68.5	.699		6.22
MAY	5.3	72.5	.71		6.2	2.5	74.7	.735		4.85
JUNE	5.9	79.4	.69		5.4	3.1	83.2	.758		4.24
JULY	5.6	81.6	.74		4.9	3.7	82.9	.788		3.17
AUG	5.1	81.3	.75		4.6	2.2	84.3	.758		3.24
SEPT	5.3	76.2	.75		5.6	2.2	77.6	.776		3.88
OCT	5.2	66.5	.74		5.3	1.7	67.9	.786		4.04
NOV	5.7	54.9	.72		6.8	3.1	55.3	.726		5.34
DEC	6.1	49.0	.74		7.1	4.4	54.6	.746		5.74

LATITUDE = 32° 19' N

LONGITUDE = 90° 05' W

ELEVATION = 330 ft.

*Extreme conditions given in knots

TABLE 45

WEATHER INFORMATION FOR St. Louis, Missouri (13994)

MO	NORMAL CONDITIONS					EXTREME CONDITIONS				
	CC	TAIR	HUM	PPT	WIND	CC	TAIR	HUM	PPT	WIND*
JAN	6.8	31.9	.69		10.1	4.3	35.0	.78		8.0
FEB	6.4	34.7	.65		10.6	5.0	39.5	.755		8.2
MAR	6.7	42.6	.64		11.8	4.7	47.0	.72		8.9
APR	6.6	54.9	.61		11.4	5.0	60.0	.66		8.55
MAY	6.2	64.2	.64		9.6	4.7	70.0	.68		7.4
JUNE	5.9	74.1	.67		8.4	4.0	80.0	.72		5.8
JULY	5.7	78.1	.68		7.6	4.0	82.0	.74		5.3
AUG	5.3	76.8	.68		7.4	3.3	79.0	.70		4.6
SEPT	4.8	69.5	.70		7.9	2.0	73.0	.75		5.4
OCT	4.7	58.4	.64		8.5	2.0	63.5	.713		5.7
NOV	5.9	44.1	.70		9.9	3.3	47.7	.705		7.6
DEC	6.8	34.8	.73		10.3	4.3	40.0	.775		7.2

LATITUDE = 38° 45' N

LONGITUDE = 90° 23' W

ELEVATION = 560 ft.

*Extreme conditions given in knots

TABLE 46

WEATHER INFORMATION FOR Springfield, Missouri (13995)

MO	NORMAL CONDITIONS					EXTREME CONDITIONS				
	CC	TAIR	HUM	PPT	WIND	CC	TAIR	HUM	PPT	WIND*
JAN	6.9	32.7	.76		13.3	3.7	36.3	.79		9.0
FEB	6.3	36.8	.72		13.7	4.2	40.0	.757		9.0
MAR	6.6	44.9	.70		14.7	4.2	48.5	.725		10.2
APR	6.3	55.5	.66		14.1	4.3	61.0	.70		9.1
MAY	6.3	63.6	.72		12.2	4.2	67.8	.75		8.0
JUNE	5.8	72.9	.73		11.7	4.0	79.0	.80		7.0
JULY	5.6	77.5	.73		10.1	3.5	79.0	.80		6.3
AUG	5.0	76.5	.71		9.9	3.2	78.0	.76		5.7
SEPT	4.2	69.1	.68		10.9	1.7	72.0	.805		6.6
OCT	4.7	58.4	.69		11.6	1.7	62.5	.76		7.4
NOV	5.2	44.5	.70		13.2	3.0	48.0	.745		7.5
DEC	6.2	35.7	.73		13.3	4.0	40.0	.77		8.6

LATITUDE = 37° 14' N

LONGITUDE = 93° 23' W

ELEVATION = 1265 ft.

*Extreme conditions given in knots

TABLE 47

WEATHER INFORMATION FOR Billings, Montana (24033)

MO	NORMAL CONDITIONS					EXTREME CONDITIONS				
	CC	TAIR	HUM	PPT	WIND	CC	TAIR	HUM	PPT	WIND*
JAN	6.9	22.9	.63		12.6	5.2	33.0	.697		9.5
FEB	6.9	26.1	.66		12.1	5.5	36.0	.69		9.4
MAR	7.2	34.1	.65		11.8	5.3	39.7	.697		8.4
APR	7.0	46.2	.57		11.8	5.0	51.0	.65		9.0
MAY	6.4	56.0	.56		11.1	4.7	58.0	.645		8.8
JUNE	6.0	64.0	.60		10.6	3.7	68.0	.655		7.9
JULY	4.0	73.3	.47		9.9	2.2	75.5	.54		7.85
AUG	4.1	71.0	.46		9.6	2.5	73.5	.535		7.4
SEPT	5.2	60.0	.52		10.4	3.5	63.5	.59		8.2
OCT	5.5	49.2	.56		10.9	3.2	53.5	.645		8.0
NOV	6.7	35.8	.62		12.3	4.3	43.0	.663		9.2
DEC	6.7	27.2	.62		12.9	5.0	33.0	.685		9.3

LATITUDE = 45° 48' N

LONGITUDE = 108° 32' W

ELEVATION = 3567 ft.

*Extreme conditions given in knots

TABLE 48

WEATHER INFORMATION FOR Helena, Montana (24144)

MO	NORMAL CONDITIONS					EXTREME CONDITIONS				
	CC	TAIR	HUM	PPT	WIND	CC	TAIR	HUM	PPT	WIND*
JAN	7.3	18.6	.69		6.7	6.0	29.0	.72		4.5
FEB	7.3	23.2	.68		7.7	6.0	33.5	.715		5.4
MAR	7.2	31.4	.64		8.5	5.4	37.0	.70		5.75
APR	7.2	43.3	.57		9.4	5.2	46.5	.61		6.8
MAY	6.9	52.9	.58		9.0	5.3	56.0	.60		7.0
JUNE	6.4	59.5	.58		8.8	4.2	61.7	.62		6.4
JULY	4.0	68.4	.50		8.0	2.1	71.0	.56		5.75
AUG	4.4	66.2	.48		7.7	2.0	70.0	.54		5.2
SEPT	5.4	56.0	.55		7.6	3.5	60.0	.64		5.05
OCT	5.9	45.6	.60		7.3	3.2	48.0	.68		5.2
NOV	7.2	31.6	.68		7.3	5.0	37.5	.70		4.9
DEC	7.3	24.2	.70		7.0	6.0	30.0	.745		4.8

LATITUDE = 46° 36' N

LONGITUDE = 112° 00' W

ELEVATION = 3828 ft.

*Extreme conditions given in knots

TABLE 49

WEATHER INFORMATION FOR North Platte, Nebraska (24023)

MO	NORMAL CONDITIONS					EXTREME CONDITIONS				
	CC	TAIR	HUM	PPT	WIND	CC	TAIR	HUM	PPT	WIND*
JAN	6.0	24.0	.72		9.7	4.3	26.5	.76		6.7
FEB	6.6	27.9	.70		10.6	4.7	31.0	.78		7.4
MAR	6.5	35.0	.68		12.3	4.0	39.3	.745		9.0
APR	6.4	47.7	.61		13.3	4.2	50.7	.68		9.8
MAY	6.5	58.5	.66		12.5	5.0	61.5	.70		9.2
JUNE	4.9	69.1	.65		11.4	3.0	73.0	.74		8.3
JULY	4.4	76.1	.63		10.2	3.2	78.0	.725		7.3
AUG	4.6	74.5	.64		10.1	3.0	74.5	.733		6.7
SEPT	4.4	63.7	.61		10.3	2.7	64.8	.74		7.8
OCT	4.2	51.0	.62		10.1	2.2	55.0	.71		7.2
NOV	5.5	35.5	.67		10.6	4.0	39.0	.72		6.6
DEC	5.7	27.4	.70		9.9	4.0	30.0	.755		6.9

LATITUDE = 41° 08' N

LONGITUDE = 100° 41' W

ELEVATION = 2775 ft.

*Extreme conditions given in knots

TABLE 50

WEATHER INFORMATION FOR Omaha, Nebraska (14942)

MO	NORMAL CONDITIONS					EXTREME CONDITIONS				
	CC	TAIR	HUM	PPT	WIND	CC	TAIR	HUM	PPT	WIND*
JAN	6.1	22.3	.72		11.4	4.7	25.5	.78		8.3
FEB	6.4	26.5	.74		11.8	4.3	32.0	.765		8.8
MAR	6.7	36.9	.68		13.1	5.0	43.5	.773		10.3
APR	6.3	51.7	.58		13.7	4.0	55.0	.68		9.65
MAY	6.3	63.0	.62		11.8	4.7	67.5	.685		9.15
JUNE	5.6	73.1	.65		11.0	3.7	77.0	.73		7.5
JULY	4.7	78.5	.66		9.4	3.2	81.0	.725		6.8
AUG	4.6	76.2	.68		9.6	3.0	77.0	.74		6.5
SEPT	4.6	66.9	.68		10.2	3.0	68.0	.75		6.75
OCT	4.5	55.7	.63		10.4	2.1	60.0	.72		7.4
NOV	5.7	38.9	.68		11.7	3.5	44.0	.76		7.8
DEC	6.2	28.2	.70		11.2	3.7	34.0	.78		8.0

LATITUDE = 41° 18' N

LONGITUDE = 95° 54' W

ELEVATION = 978 ft.

*Extreme conditions given in knots

TABLE 51

WEATHER INFORMATION FOR Elko, Nevada (24121)

MO	NORMAL CONDITIONS					EXTREME CONDITIONS				
	CC	TAIR	HUM	PPT	WIND	CC	TAIR	HUM	PPT	WIND*
JAN	6.8	22.6	.72		5.4	4.3	31.0	.79		3.0
FEB	6.5	28.0	.70		5.9	4.5	38.0	.76		3.6
MAR	6.8	35.6	.62		6.9	4.4	38.0	.71		4.6
APR	6.4	44.3	.51		7.2	4.5	48.0	.62		5.53
MAY	6.2	52.0	.51		7.0	4.4	58.0	.615		4.8
JUNE	4.2	60.0	.42		6.8	2.4	68.0	.55		4.7
JULY	3.0	69.6	.33		6.3	1.3	74.8	.40		4.55
AUG	2.9	66.9	.32		6.1	1.4	72.0	.46		4.35
SEPT	3.0	57.9	.37		5.5	1.0	62.0	.44		4.0
OCT	4.2	46.9	.48		5.3	2.1	49.7	.60		3.6
NOV	5.6	34.2	.63		4.9	2.4	38.6	.711		2.59
DEC	6.5	26.4	.73		4.9	3.4	31.1	.814		2.49

LATITUDE = 40° 50' N

LONGITUDE = 115° 47' W

ELEVATION = 5050 ft.

*Extreme conditions given in knots

TABLE 52

WEATHER INFORMATION FOR Las Vegas, Nevada (23169)

MO	NORMAL CONDITIONS					EXTREME CONDITIONS				
	CC	TAIR	HUM	PPT	WIND	CC	TAIR	HUM	PPT	WIND*
JAN	5.2	44.2	.47		6.5	2.0	47.0	.555		4.45
FEB	4.3	50.4	.37		7.9	2.0	54.5	.48		5.0
MAR	4.2	56.5	.28		9.7	2.0	58.0	.395		7.0
APR	3.8	65.6	.23		10.3	2.0	69.5	.33		6.15
MAY	3.3	74.1	.19		11.0	2.0	78.0	.26		7.3
JUNE	1.6	83.6	.15		11.1	0.4	87.5	.19		7.6
JULY	2.8	90.5	.22		9.9	1.0	91.8	.26		6.5
AUG	2.3	88.4	.22		9.6	1.0	90.3	.30		6.3
SEPT	1.6	80.7	.20		8.6	0.1	81.8	.30		5.1
OCT	2.4	67.4	.26		7.6	1.0	70.5	.36		5.35
NOV	3.2	53.9	.35		6.3	2.0	56.0	.473		4.4
DEC	4.4	46.8	.40		6.3	2.0	47.5	.555		3.7

LATITUDE = 36° 05' N

LONGITUDE = 115° 10' W

ELEVATION = 2162 ft.

*Extreme conditions given in knots

TABLE 53

WEATHER INFORMATION FOR Reno, Nevada (23185)

MO	NORMAL CONDITIONS					EXTREME CONDITIONS				
	CC	TAIR	HUM	PPT	WIND	CC	TAIR	HUM	PPT	WIND*
JAN	5.9	31.9	.69		6.0	3.5	35.5	.66		3.3
FEB	6.1	36.1	.66		6.3	3.2	41.0	.60		3.7
MAR	5.8	41.0	.55		7.7	3.3	43.0	.545		5.5
APR	5.4	47.5	.49		7.9	3.2	51.3	.44		5.2
MAY	5.0	53.4	.48		7.7	3.0	59.5	.29		5.2
JUNE	3.3	60.1	.45		7.2	1.5	67.0	.28		4.7
JULY	2.1	68.2	.40		6.5	0.3	73.0	.43		4.53
AUG	1.9	66.5	.40		6.2	0.5	71.0	.485		4.4
SEPT	2.4	60.3	.46		5.5	0.3	62.7	.46		3.7
OCT	4.1	50.2	.53		5.5	2.0	52.0	.49		3.4
NOV	5.3	39.3	.62		5.1	1.7	41.5	.58		2.4
DEC	6.2	33.4	.71		4.8	3.5	35.5	.64		2.9

LATITUDE = 39° 30' N

LONGITUDE = 119° 47' W

ELEVATION = 4404 ft.

*Extreme conditions given in knots

TABLE 54

WEATHER INFORMATION FOR Concord, New Hampshire (14745)

MO	NORMAL CONDITIONS					EXTREME CONDITIONS				
	CC	TAIR	HUM	PPT	WIND	CC	TAIR	HUM	PPT	WIND*
JAN	6.2	21.2	.71		7.3	4.2	27.0	.743		5.05
FEB	6.0	22.7	.69		7.9	4.0	28.0	.72		4.8
MAR	6.1	31.7	.67		8.2	5.0	35.0	.705		5.85
APR	6.5	43.8	.65		7.8	5.0	46.5	.69		5.45
MAY	6.5	55.5	.66		7.0	5.2	59.3	.70		5.05
JUNE	6.1	64.5	.69		6.4	4.3	67.5	.75		4.2
JULY	6.0	69.6	.71		5.5	4.5	73.0	.76		3.6
AUG	5.8	67.4	.75		5.2	4.1	69.7	.76		3.4
SEPT	5.7	59.3	.76		5.4	3.7	61.0	.785		3.7
OCT	5.6	48.7	.74		5.9	4.0	52.0	.763		4.0
NOV	6.7	37.6	.74		6.6	5.0	41.0	.765		4.4
DEC	6.1	25.0	.72		6.9	4.3	30.0	.77		4.7

LATITUDE = 43° 12' N

LONGITUDE = 71° 31' W

ELEVATION = 342 ft.

*Extreme conditions given in knots

TABLE 55

WEATHER INFORMATION FOR Newark, New Jersey (14734)

MO	NORMAL CONDITIONS					EXTREME CONDITIONS				
	CC	TAIR	HUM	PPT	WIND	CC	TAIR	HUM	PPT	WIND*
JAN	6.5	33.3	.66		11.2	4.2	37.0	.69		8.4
FEB	6.4	33.7	.64		11.5	4.5	37.5	.68		8.2
MAR	6.1	41.5	.62		12.1	5.1	41.8	.66		9.1
APR	6.5	52.3	.62		11.2	4.5	53.0	.65		8.9
MAY	6.4	62.5	.64		10.0	4.5	65.0	.68		7.7
JUNE	6.0	72.3	.66		9.3	4.5	73.0	.68		7.2
JULY	6.1	77.3	.66		8.8	4.2	78.7	.70		6.7
AUG	6.0	75.4	.69		8.5	4.0	76.5	.72		6.4
SEPT	5.5	68.3	.70		8.8	3.4	70.0	.72		7.05
OCT	5.2	57.6	.69		9.3	3.2	59.8	.72		7.2
NOV	6.0	45.9	.67		10.1	4.2	48.5	.69		7.0
DEC	6.2	35.3	.67		10.6	4.3	38.7	.72		7.8

LATITUDE = 40° 42' N

LONGITUDE = 74° 10' W

ELEVATION = 11 ft.

*Extreme conditions given in knots

TABLE 56

WEATHER INFORMATION FOR Albuquerque, New Mexico (23050)

MO	NORMAL CONDITIONS					EXTREME CONDITIONS				
	CC	TAIR	HUM	PPT	WIND	CC	TAIR	HUM	PPT	WIND*
JAN	5.0	33.7	.56		8.1	1.5	40.0	.585		5.4
FEB	4.9	39.5	.49		8.9	3.0	44.0	.54		6.0
MAR	4.9	46.0	.40		10.1	3.0	49.0	.43		7.33
APR	4.8	55.5	.35		11.0	3.1	58.0	.40		7.6
MAY	4.3	65.3	.32		10.4	2.0	68.0	.355		7.35
JUNE	3.3	74.9	.30		9.8	1.0	77.5	.36		6.93
JULY	4.4	79.0	.42		9.1	3.2	79.5	.46		6.3
AUG	4.3	76.9	.47		8.0	2.2	77.3	.52		5.6
SEPT	3.1	69.9	.40		8.5	0.7	72.0	.53		6.0
OCT	3.5	58.2	.44		8.2	1.1	60.8	.52		5.5
NOV	3.6	44.0	.46		7.8	1.7	47.7	.56		4.7
DEC	4.5	36.0	.55		7.4	2.0	40.0	.61		5.0

LATITUDE = 35° 03' N

LONGITUDE = 106° 37' W

ELEVATION = 5310 ft.

*Extreme conditions given in knots

TABLE 57

WEATHER INFORMATION FOR Albany, New York (14735)

MO	NORMAL CONDITIONS					EXTREME CONDITIONS				
	CC	TAIR	HUM	PPT	WIND	CC	TAIR	HUM	PPT	WIND*
JAN	7.0	22.7	.73		9.7	4.7	29.0	.755		7.4
FEB	6.8	23.7	.71		10.4	5.4	29.0	.74		7.35
MAR	6.8	33.0	.69		10.5	5.5	36.0	.71		7.5
APR	7.0	46.2	.64		10.5	5.0	49.5	.67		8.15
MAY	6.8	57.9	.65		9.0	5.4	61.0	.67		6.6
JUNE	6.4	67.3	.67		8.1	4.5	70.0	.70		5.8
JULY	6.2	72.1	.68		7.3	4.5	74.5	.73		5.6
AUG	6.0	70.0	.73		6.9	4.5	72.0	.75		5.3
SEPT	5.8	61.6	.76		7.3	3.3	63.0	.77		5.6
OCT	5.9	50.8	.74		7.9	4.0	54.3	.76		5.9
NOV	7.3	39.1	.74		8.8	5.7	42.0	.74		6.1
DEC	7.1	26.5	.75		8.9	5.5	32.0	.78		6.3

LATITUDE = 42° 45' N

LONGITUDE = 73° 48' W

ELEVATION = 275 ft.

*Extreme conditions given in knots

TABLE 58

WEATHER INFORMATION FOR Buffalo, New York (14733)

MO	NORMAL CONDITIONS					EXTREME CONDITIONS				
	CC	TAIR	HUM	PPT	WIND	CC	TAIR	HUM	PPT	WIND*
JAN	8.3	25.5	.77		15.1	7.0	30.5	.80		9.8
FEB	8.1	24.7	.76		15.0	6.5	31.0	.79		9.9
MAR	7.4	33.0	.74		14.9	6.1	35.0	.77		9.2
APR	7.1	43.8	.70		13.8	5.2	48.0	.74		8.8
MAY	6.7	55.4	.70		12.5	5.0	59.3	.735		8.85
JUNE	6.0	65.5	.70		12.0	4.5	70.0	.72		8.2
JULY	5.6	70.6	.69		11.2	4.1	73.5	.71		7.4
AUG	5.6	68.9	.71		10.7	4.2	72.0	.747		7.0
SEPT	5.9	62.4	.73		11.5	3.9	65.1	.76		7.1
OCT	6.0	51.2	.73		12.2	3.3	56.0	.756		8.09
NOV	8.1	39.9	.74		14.1	6.3	43.0	.781		8.19
DEC	8.2	29.0	.76		14.6	7.0	33.7	.80		9.09

LATITUDE = 42° 56' N

LONGITUDE = 75° 44' W

ELEVATION = 693 ft.

*Extreme conditions given in knots

TABLE 59

WEATHER INFORMATION FOR New York, New York (14732)

MO	NORMAL CONDITIONS					EXTREME CONDITIONS				
	CC	TAIR	HUM	PPT	WIND	CC	TAIR	HUM	PPT	WIND*
JAN	6.5	33.6	.61		14.3	4.5	38.0	.68		10.4
FEB	6.3	33.6	.58		14.4	4.5	38.5	.667		10.6
MAR	6.3	40.8	.63		14.6	5.1	41.9	.657		10.35
APR	6.4	51.2	.59		13.1	4.5	52.8	.645		9.4
MAY	6.4	62.1	.60		11.8	4.7	64.5	.68		9.0
JUNE	5.9	71.5	.62		10.9	4.2	73.0	.68		8.7
JULY	6.0	76.8	.62		10.4	4.2	79.0	.70		7.99
AUG	6.0	75.4	.64		10.3	3.9	77.0	.701		7.69
SEPT	5.9	68.8	.64		11.1	3.4	71.1	.701		8.09
OCT	5.2	58.6	.61		11.9	3.2	61.0	.681		8.6
NOV	6.3	47.4	.62		12.9	4.3	49.7	.661		8.99
DEC	6.3	36.4	.64		13.7	4.5	41.0	.701		9.89

LATITUDE = 40° 46' N

LONGITUDE = 73° 54' W

ELEVATION = 11 ft.

*Extreme conditions given in knots

TABLE 60

WEATHER INFORMATION FOR Charlotte, North Carolina (13881)

MO	NORMAL CONDITIONS					EXTREME CONDITIONS				
	CC	TAIR	HUM	PPT	WIND	CC	TAIR	HUM	PPT	WIND*
JAN	6.4	42.3	.70		8.6	4.2	48.0	.717		5.5
FEB	6.1	44.4	.66		8.8	4.2	48.0	.70		5.8
MAR	6.2	51.0	.65		9.4	4.0	53.5	.67		6.3
APR	5.5	59.7	.63		9.4	4.1	63.0	.66		6.2
MAY	6.0	68.3	.66		7.7	4.2	73.3	.70		5.4
JUNE	5.9	76.6	.68		7.0	4.3	76.8	.75		5.0
JULY	6.2	78.6	.74		6.8	4.3	78.9	.787		4.75
AUG	5.7	77.3	.74		6.9	3.5	78.6	.78		4.6
SEPT	5.8	72.6	.74		7.5	3.7	74.0	.75		4.8
OCT	4.8	61.5	.72		7.7	1.0	63.5	.76		4.6
NOV	5.1	50.4	.70		7.6	3.0	54.0	.71		4.8
DEC	5.8	43.0	.70		7.6	4.0	45.0	.73		4.7

LATITUDE = 35° 13' N

LONGITUDE = 80° 56' W

ELEVATION = 725 ft.

*Extreme conditions given in knots

TABLE 61

WEATHER INFORMATION FOR Wilmington, North Carolina (13748)

MO	NORMAL CONDITIONS					EXTREME CONDITIONS				
	CC	TAIR	HUM	PPT	WIND	CC	TAIR	HUM	PPT	WIND*
JAN	5.9	47.9	.75		10.4	4.1	53.0	.79		6.0
FEB	5.9	48.7	.74		11.5	4.0	54.0	.76		6.7
MAR	5.7	54.2	.71		11.7	4.1	57.5	.718		6.8
APR	5.0	62.5	.71		12.2	3.4	67.0	.707		6.8
MAY	5.5	70.5	.75		10.5	3.5	74.0	.76		6.2
JUNE	5.8	77.7	.78		9.7	4.0	80.0	.80		5.8
JULY	5.9	80.0	.80		9.3	4.4	82.0	.82		5.2
AUG	5.8	79.4	.82		9.1	4.0	80.5	.833		4.4
SEPT	5.8	75.2	.82		9.6	4.0	76.0	.82		5.5
OCT	4.6	65.4	.79		9.4	2.0	67.3	.83		5.7
NOV	4.9	55.4	.78		9.5	2.3	58.0	.77		5.8
DEC	5.3	48.2	.73		9.5	3.7	51.7	.773		5.7

LATITUDE = 34° 16' N

LONGITUDE = 77° 55' W

ELEVATION = 28 ft.

*Extreme conditions given in knots

TABLE 62

WEATHER INFORMATION FOR Bismarck, North Dakota (24011)

MO	NORMAL CONDITIONS					EXTREME CONDITIONS				
	CC	TAIR	HUM	PPT	WIND	CC	TAIR	HUM	PPT	WIND*
JAN	6.6	9.2	.75		10.1	5.0	17.5	.78		7.2
FEB	6.7	12.7	.76		10.3	5.2	21.5	.80		7.4
MAR	7.0	26.7	.76		11.6	5.2	34.0	.80		7.8
APR	6.6	43.1	.65		12.9	4.5	47.6	.70		9.55
MAY	6.4	54.8	.61		12.7	5.1	58.0	.68		9.5
JUNE	6.1	64.3	.67		11.9	4.7	69.0	.75		8.2
JULY	4.7	72.1	.65		10.0	3.2	74.0	.69		7.8
AUG	4.8	69.3	.63		10.2	3.0	71.8	.68		7.1
SEPT	5.4	58.5	.64		10.9	3.5	60.0	.71		7.6
OCT	5.6	45.7	.66		10.5	3.2	50.0	.72		7.7
NOV	6.9	28.4	.76		11.2	4.3	35.0	.755		7.1
DEC	6.8	15.5	.76		9.8	5.1	24.0	.80		6.5

LATITUDE = 46° 46' N

LONGITUDE = 100° 45' W

ELEVATION = 1650 ft.

*Extreme conditions given in knots

TABLE 63

WEATHER INFORMATION FOR Cleveland, Ohio (14820)

MO	NORMAL CONDITIONS					EXTREME CONDITIONS				
	CC	TAIR	HUM	PPT	WIND	CC	TAIR	HUM	PPT	WIND*
JAN	8.1	28.4	.74		12.4	6.5	33.1	.81		9.09
FEB	7.9	28.5	.74		12.5	6.4	33.0	.80		8.1
MAR	7.4	35.1	.80		12.7	6.1	38.5	.76		9.2
APR	7.0	47.0	.68		12.1	5.3	52.0	.72		9.0
MAY	6.6	58.0	.64		10.6	4.7	63.5	.70		7.8
JUNE	5.8	67.8	.69		9.5	4.5	72.0	.71		6.8
JULY	5.5	71.9	.70		8.8	4.1	76.0	.72		6.93
AUG	5.5	70.4	.74		8.5	3.7	74.0	.76		6.4
SEPT	5.5	64.2	.72		9.2	3.0	67.0	.76		6.9
OCT	5.7	53.4	.69		10.2	3.0	58.0	.745		7.5
NOV	7.8	41.3	.71		12.4	6.2	43.8	.77		9.0
DEC	8.1	30.5	.74		12.5	7.0	36.0	.81		8.9

LATITUDE = 41° 24' N

LONGITUDE = 81° 51' W

ELEVATION = 777 ft.

*Extreme conditions given in knots

TABLE 64

WEATHER INFORMATION FOR Columbus, Ohio (14821)

MO	NORMAL CONDITIONS					EXTREME CONDITIONS				
	CC	TAIR	HUM	PPT	WIND	CC	TAIR	HUM	PPT	WIND*
JAN	8.1	29.7	.78		10.0	5.6	35.1	.781		7.59
FEB	7.5	31.2	.74		10.1	6.1	36.0	.767		7.6
MAR	7.3	39.8	.70		10.7	5.7	43.0	.72		8.4
APR	7.1	50.2	.68		10.0	5.5	56.0	.696		8.0
MAY	6.5	60.8	.69		8.1	5.1	66.5	.72		6.45
JUNE	6.1	70.7	.70		6.8	4.7	73.5	.72		5.2
JULY	5.8	74.4	.70		6.1	4.1	76.0	.74		4.5
AUG	5.4	72.4	.72		5.7	3.7	75.0	.755		4.2
SEPT	5.2	66.5	.71		6.5	2.5	68.5	.755		4.6
OCT	5.2	54.5	.72		7.2	2.0	58.3	.76		5.07
NOV	7.0	41.9	.73		9.6	5.3	44.0	.76		7.0
DEC	7.6	31.7	.77		9.2	6.1	36.5	.78		6.8

LATITUDE = 40° 00' N

LONGITUDE = 82° 53' W

ELEVATION = 815 ft.

*Extreme conditions given in knots

TABLE 65

WEATHER INFORMATION FOR Oklahoma City, Oklahoma (13967)

MO	NORMAL CONDITIONS					EXTREME CONDITIONS				
	CC	TAIR	HUM	PPT	WIND	CC	TAIR	HUM	PPT	WIND*
JAN	5.9	37.0	.76		14.0	2.0	41.0	.80		9.6
FEB	5.7	41.3	.65		14.1	3.3	44.7	.78		10.0
MAR	5.7	48.5	.59		15.7	3.4	53.5	.74		11.55
APR	5.9	59.9	.63		15.5	4.1	64.7	.68		11.4
MAY	5.8	68.4	.65		13.8	4.1	71.0	.76		9.6
JUNE	4.9	78.0	.68		13.2	2.7	80.0	.755		8.0
JULY	4.8	82.5	.64		11.6	2.7	84.5	.76		8.0
AUG	4.2	82.8	.62		11.3	2.3	83.7	.72		7.8
SEPT	4.3	73.8	.70		11.8	1.0	76.0	.76		7.9
OCT	4.1	62.9	.60		12.6	1.3	66.0	.73		9.4
NOV	5.4	48.4	.66		12.8	2.3	53.5	.74		8.9
DEC	5.1	40.3	.55		13.2	3.3	43.0	.725		9.8

LATITUDE = 35° 24' N

LONGITUDE = 97° 36' W

ELEVATION = 1285 ft.

*Extreme conditions given in knots

TABLE 66

WEATHER INFORMATION FOR Astoria, Oregon

MO	NORMAL CONDITIONS					EXTREME CONDITIONS				
	CC	TAIR	HUM	PPT	WIND	CC	TAIR	HUM	PPT	WIND
JAN	8.5	40.7	.82		9.0					
FEB	8.2	42.8	.82		8.8					
MAR	8.1	44.5	.80		8.7					
APR	8.0	49.0	.79		8.4					
MAY	7.7	53.3	.79		8.3					
JUNE	7.7	57.3	.81		8.2					
JULY	6.6	60.6	.80		8.4					
AUG	6.6	61.0	.82		7.7					
SEPT	6.3	58.0	.82		7.1					
OCT	7.5	52.9	.84		7.5					
NOV	8.1	46.3	.85		8.4					
DEC	8.7	43.1	.86		8.9					

LATITUDE = 47° 09' N

LONGITUDE = 123° 53' W

ELEVATION = 8 ft.

TABLE 67

WEATHER INFORMATION FOR Pendleton, Oregon (24155)

MO	NORMAL CONDITIONS					EXTREME CONDITIONS				
	CC	TAIR	HUM	PPT	WIND	CC	TAIR	HUM	PPT	WIND*
JAN	8.2	32.2	.79		8.3	6.5	40.0	.82		5.1
FEB	7.9	37.4	.74		9.0	6.4	44.0	.777		6.2
MAR	7.2	45.1	.62		10.1	5.0	45.0	.70		6.8
APR	6.6	52.0	.56		10.5	4.5	53.5	.66		8.0
MAY	6.0	59.6	.53		10.3	4.5	61.0	.59		7.6
JUNE	5.2	65.8	.48		10.5	3.0	69.5	.54		7.6
JULY	2.6	73.6	.37		9.7	0.4	77.5	.40		7.3
AUG	3.4	71.9	.40		9.2	1.5	76.5	.45		6.8
SEPT	4.0	64.2	.47		9.0	2.2	66.0	.50		6.4
OCT	5.8	53.7	.62		8.2	3.5	56.0	.72		5.6
NOV	7.7	41.3	.76		8.0	5.0	45.0	.80		5.4
DEC	8.4	36.5	.80		8.4	7.0	40.0	.86		5.6

LATITUDE = 45° 41' N

LONGITUDE = 118° 51' W

ELEVATION = 1482 ft.

*Extreme conditions given in knots

TABLE 68

WEATHER INFORMATION FOR Portland, Oregon (24229)

MO	NORMAL CONDITIONS					EXTREME CONDITIONS				
	CC	TAIR	HUM	PPT	WIND	CC	TAIR	HUM	PPT	WIND*
JAN	8.6	38.4	.82		10.0	6.5	43.7	.86		6.6
FEB	8.3	42.0	.79		8.8	6.3	48.0	.82		5.6
MAR	8.3	46.1	.74		8.5	5.7	46.8	.80		5.8
APR	7.6	51.8	.72		7.2	5.5	52.5	.74		4.3
MAY	7.3	57.4	.70		6.8	6.1	58.7	.727		4.6
JUNE	6.8	62.0	.68		6.8	3.7	64.3	.74		4.7
JULY	4.5	67.2	.66		7.5	2.5	68.5	.70		5.6
AUG	5.3	66.6	.68		7.0	2.7	69.5	.74		4.8
SEPT	5.6	62.2	.71		6.2	3.5	64.0	.78		4.1
OCT	7.4	54.2	.81		6.5	5.4	56.0	.835		4.0
NOV	8.2	45.1	.83		8.3	6.0	49.3	.85		5.6
DEC	9.0	41.3	.84		9.6	7.0	43.7	.868		6.6

LATITUDE = 45° 36' N

LONGITUDE = 122° 36' W

ELEVATION = 21 ft.

*Extreme conditions given in knots

TABLE 69

WEATHER INFORMATION FOR Avoca, Pennsylvania

MO	NORMAL CONDITIONS					EXTREME CONDITIONS				
	CC	TAIR	HUM	PPT	WIND	CC	TAIR	HUM	PPT	WIND
JAN	7.2	27.7	.70		8.8					
FEB	7.2	28.3	.69		9.3					
MAR	7.1	36.2	.67		9.1					
APR	6.9	48.4	.62		9.5					
MAY	6.7	59.6	.63		8.9					
JUNE	6.0	68.2	.68		7.8					
JULY	6.1	72.4	.69		7.4					
AUG	6.2	70.0	.73		7.2					
SEPT	5.9	62.5	.75		7.5					
OCT	5.8	51.0	.71		7.9					
NOV	7.4	39.6	.70		8.7					
DEC	7.5	29.4	.72		8.8					

LATITUDE = 41° 20' N

LONGITUDE = 75° 44' W

ELEVATION = 930 ft.

TABLE 70

WEATHER INFORMATION FOR Philadelphia, Pennsylvania (13739)

MO	NORMAL CONDITIONS					EXTREME CONDITIONS				
	CC	TAIR	HUM	PPT	WIND	CC	TAIR	HUM	PPT	WIND*
JAN	6.8	33.2	.70		10.4	4.5	38.0	.72		7.6
FEB	6.3	33.6	.67		11.1	4.7	39.0	.70		8.0
MAR	6.2	42.3	.65		11.7	5.1	43.7	.665		8.6
APR	6.5	51.6	.66		11.2	5.1	55.3	.65		8.5
MAY	6.6	63.1	.66		9.8	5.2	65.3	.72		7.2
JUNE	6.2	72.1	.68		9.0	4.5	73.3	.69		6.7
JULY	6.1	76.3	.70		8.2	4.3	79.0	.727		6.37
AUG	5.9	74.0	.72		7.8	3.7	76.0	.743		5.71
SEPT	5.6	67.7	.72		8.1	3.7	69.0	75.7		6.1
OCT	5.6	56.6	.72		9.0	3.0	59.6	.73		6.9
NOV	6.2	45.9	.70		9.7	4.3	47.3	.71		6.54
DEC	6.4	35.9	.69		10.1	4.7	39.5	.716		7.7

LATITUDE = 69° 53' N

LONGITUDE = 75° 15' W

ELEVATION = 7 ft.

*Extreme conditions given in knots

TABLE 71

WEATHER INFORMATION FOR Scranton, Pennsylvania (14777)

MO	NORMAL CONDITIONS					EXTREME CONDITIONS				
	CC	TAIR	HUM	PPT	WIND	CC	TAIR	HUM	PPT	WIND*
JAN	7.7	26.9	.72		9.2	5.3	32.7	.746		6.35
FEB	7.4	27.1	.72		10.2	6.0	32.5	.723		6.5
MAR	7.1	36.3	.69		9.5	5.7	38.5	.706		7.0
APR	6.9	47.0	.64		9.9	5.3	51.5	.655		6.8
MAY	6.7	58.9	.64		9.3	5.1	62.5	.696		6.0
JUNE	6.1	67.8	.68		8.4	4.2	70.0	.695		6.0
JULY	6.5	72.2	.71		7.6	4.2	74.7	.735		5.4
AUG	6.1	70.0	.73		7.1	4.5	72.0	.755		4.7
SEPT	6.2	63.2	.75		7.7	3.3	64.0	.785		5.2
OCT	5.9	52.2	.72		8.5	3.0	55.0	.742		5.55
NOV	7.1	40.7	.69		9.3	5.7	43.0	.745		5.9
DEC	7.2	29.6	.71		9.2	6.0	34.3	.784		5.6

LATITUDE = 41° 20' N

LONGITUDE = 75° 44' W

ELEVATION = 940 ft.

*Extreme conditions given in knots

TABLE 72

WEATHER INFORMATION FOR Charleston, South Carolina (13880)

MO	NORMAL CONDITIONS					EXTREME CONDITIONS				
	CC	TAIR	HUM	PPT	WIND	CC	TAIR	HUM	PPT	WIND*
JAN	6.2	49.8	.74		9.3	4.4	56.0	.76		6.6
FEB	6.1	51.5	.71		10.4	4.2	56.0	.765		7.5
MAR	6.0	56.7	.71		10.4	4.0	59.7	.73		7.8
APR	5.4	64.8	.72		10.2	3.5	65.7	.75		7.63
MAY	5.9	72.9	.75		8.9	3.7	74.0	.80		5.6
JUNE	6.3	79.2	.78		8.6	4.5	78.7	.81		6.0
JULY	6.6	80.6	.81		8.1	5.2	79.7	.84		5.5
AUG	6.1	79.7	.82		7.5	4.1	79.0	.838		5.0
SEPT	6.3	75.6	.82		8.2	4.4	74.9	.86		5.6
OCT	5.0	66.2	.77		8.1	2.0	67.5	.83		5.65
NOV	5.1	55.9	.76		8.3	2.7	58.5	.78		6.05
DEC	5.9	50.0	.74		8.7	4.2	53.0	.767		6.1

LATITUDE = 32° 54' N

LONGITUDE = 80° 02' W

ELEVATION = 40 ft.

*Extreme conditions given in knots

TABLE 73

WEATHER INFORMATION FOR Columbia, South Carolina (13883)

MO	NORMAL CONDITIONS					EXTREME CONDITIONS				
	CC	TAIR	HUM	PPT	WIND	CC	TAIR	HUM	PPT	WIND*
JAN	6.0	46.9	.72		7.1	4.2	52.0	.718		5.2
FEB	5.9	48.4	.70		7.7	4.0	52.0	.70		5.65
MAR	5.8	54.4	.66		8.4	4.0	57.5	.67		6.4
APR	5.2	63.6	.64		8.7	3.7	65.5	.66		6.0
MAY	5.4	72.2	.66		7.0	3.2	75.5	.70		4.9
JUNE	5.7	79.7	.69		6.9	3.5	79.5	.75		4.9
JULY	6.0	81.6	.72		6.8	4.4	81.5	.787		4.9
AUG	5.4	80.5	.74		6.1	3.5	81.0	.78		4.3
SEPT	5.5	75.3	.76		6.4	3.7	74.8	.75		4.35
OCT	4.4	64.7	.74		6.1	2.0	66.0	.76		4.0
NOV	4.8	53.7	.72		6.4	2.3	56.5	.71		4.2
DEC	5.7	46.4	.72		6.5	4.0	49.0	.73		4.6

LATITUDE = 33° 57' N

LONGITUDE = 81° 07' W

ELEVATION = 217 ft.

*Extreme conditions given in knots

TABLE 74

WEATHER INFORMATION FOR Greer, South Carolina

MO	NORMAL CONDITIONS					EXTREME CONDITIONS				
	CC	TAIR	HUM	PPT	WIND	CC	TAIR	HUM	PPT	WIND
JAN	5.7	43.7	.66		7.6					
FEB	5.6	45.1	.60		8.5					
MAR	5.1	51.4	.59		8.4					
APR	6.0	60.9	.63		8.3					
MAY	6.0	69.4	.68		7.5					
JUNE	5.9	77.0	.72		6.6					
JULY	6.7	79.0	.76		6.3					
AUG	5.8	78.2	.73		6.0					
SEPT	5.3	72.7	.73		6.3					
OCT	4.1	62.4	.69		7.0					
NOV	5.2	51.3	.65		7.2					
DEC	5.8	43.6	.68		7.3					

LATITUDE = 34° 54' N

LONGITUDE = 82° 13' W

ELEVATION = 957 ft.

TABLE 75

WEATHER INFORMATION FOR Huron, South Dakota (14936)

MO	NORMAL CONDITIONS					EXTREME CONDITIONS				
	CC	TAIR	HUM	PPT	WIND	CC	TAIR	HUM	PPT	WIND*
JAN	6.6	13.5	.76		11.6	5.1	20.0	.82		8.8
FEB	6.4	17.6	.78		11.9	5.0	24.0	.835		8.6
MAR	7.2	31.7	.77		13.0	5.5	36.0	.84		10.03
APR	6.6	46.4	.66		14.3	4.3	48.7	.71		10.8
MAY	6.2	58.0	.65		13.1	4.3	61.0	.72		10.0
JUNE	5.7	68.2	.70		11.9	4.0	72.0	.765		8.93
JULY	4.6	75.4	.66		11.1	2.7	77.3	.72		8.0
AUG	4.9	72.9	.66		11.0	3.0	75.0	.74		8.2
SEPT	5.0	62.8	.65		12.0	3.3	63.0	.75		8.6
OCT	5.1	50.0	.66		11.7	3.0	54.0	.737		9.0
NOV	6.6	32.5	.75		12.7	3.5	36.0	.775		9.7
DEC	6.7	19.6	.78		11.4	5.0	27.5	.84		8.5

LATITUDE = 44° 23' N

LONGITUDE = 98° 13' W

ELEVATION = 1282 ft.

*Extreme conditions given in knots

TABLE 76

WEATHER INFORMATION FOR Rapid City, South Dakota (24090)

MO	NORMAL CONDITIONS					EXTREME CONDITIONS				
	CC	TAIR	HUM	PPT	WIND	CC	TAIR	HUM	PPT	WIND*
JAN	6.4	22.0	.66		10.4	4.6	30.0	.731		7.49
FEB	6.5	24.1	.68		10.8	5.1	31.1	.74		7.38
MAR	6.7	31.1	.64		12.6	5.2	38.6	.746		9.49
APR	6.7	44.5	.57		13.1	4.4	48.6	.657		9.99
MAY	6.5	55.7	.59		12.4	4.6	58.1	.651		9.49
JUNE	5.7	64.9	.62		10.8	3.6	71.1	.691		8.09
JULY	4.3	73.8	.55		9.9	2.6	76.1	.621		7.89
AUG	4.3	72.0	.51		10.3	2.0	74.7	.60		7.89
SEPT	4.6	61.6	.51		11.0	3.0	65.1	.624		8.49
OCT	4.7	50.0	.50		10.9	2.9	55.1	.651		8.53
NOV	6.1	35.1	.60		11.0	4.2	41.0	.66		8.35
DEC	6.3	27.2	.65		10.4	4.7	32.0	.72		7.6

LATITUDE = 44° 03' N

LONGITUDE = 103° 04' W

ELEVATION = 3162 ft.

*Extreme conditions given in knots

TABLE 77

WEATHER INFORMATION FOR Knoxville, Tennessee (13891)

MO	NORMAL CONDITIONS					EXTREME CONDITIONS				
	CC	TAIR	HUM	PPT	WIND	CC	TAIR	HUM	PPT	WIND*
JAN	2.4	40.5	.74		8.6	5.5	46.0	.775		6.05
FEB	6.7	42.5	.69		9.0	5.0	47.0	.725		6.4
MAR	6.5	49.4	.66		9.6	4.3	52.0	.70		7.2
APR	6.0	59.0	.63		9.7	4.4	62.7	.68		6.6
MAY	6.0	67.4	.67		7.7	4.0	71.5	.72		5.3
JUNE	5.5	75.8	.69		7.0	4.2	76.0	.77		4.6
JULY	5.7	78.4	.71		6.5	4.2	79.0	.77		4.65
AUG	5.5	77.0	.72		5.7	3.4	78.0	.795		4.2
SEPT	5.2	72.1	.71		6.1	3.2	74.0	.77		4.2
OCT	4.9	60.3	.72		6.0	2.0	62.7	.773		4.25
NOV	5.8	48.4	.70		7.4	3.7	50.7	.73		5.2
DEC	6.7	41.0	.71		7.7	5.1	43.5	.76		5.45

LATITUDE = 35° 49' N

LONGITUDE = 83° 59' W

ELEVATION = 950 ft.

*Extreme conditions given in knots

TABLE 78

WEATHER INFORMATION FOR Memphis, Tennessee (13893)

MO	NORMAL CONDITIONS					EXTREME CONDITIONS				
	CC	TAIR	HUM	PPT	WIND	CC	TAIR	HUM	PPT	WIND*
JAN	6.9	41.5	.73		10.7	5.0	46.0	.77		7.5
FEB	6.4	44.1	.70		10.6	4.3	49.5	.74		7.35
MAR	6.3	51.1	.66		11.4	4.0	56.3	.687		8.8
APR	6.1	61.4	.65		11.0	4.2	66.0	.665		8.2
MAY	5.9	70.3	.68		9.1	3.5	74.0	.72		6.8
JUNE	5.4	78.5	.69		8.1	3.3	82.0	.76		6.4
JULY	5.7	81.3	.70		7.7	3.7	83.0	.76		5.3
AUG	5.0	80.5	.70		7.1	3.0	81.5	.75		4.7
SEPT	4.8	73.9	.71		7.7	2.2	75.5	.76		5.4
OCT	4.3	63.1	.68		7.8	1.5	65.5	.73		5.2
NOV	5.5	50.1	.69		9.4	3.0	53.5	.72		6.5
DEC	6.3	42.5	.72		10.0	4.2	46.0	.72		7.4

LATITUDE = 35° 03'N

LONGITUDE = 89° 59'W

ELEVATION = 258 ft.

*Extreme conditions given in knots

TABLE 79

WEATHER INFORMATION FOR Nashville, Tennessee (13897)

MO	NORMAL CONDITIONS					EXTREME CONDITIONS				
	CC	TAIR	HUM	PPT	WIND	CC	TAIR	HUM	PPT	WIND*
JAN	7.1	39.0	.71		9.0	5.3	45.0	.815		6.35
FEB	6.7	41.0	.63		9.2	4.7	46.3	.77		6.4
MAR	6.5	49.5	.60		9.9	5.0	53.0	.735		7.2
APR	6.2	59.5	.64		9.4	5.0	63.5	.70		7.0
MAY	5.9	68.3	.68		7.5	4.0	70.8	.73		4.9
JUNE	5.5	76.3	.69		6.7	4.0	78.0	.76		4.4
JULY	5.7	79.4	.75		6.2	4.0	81.0	.773		3.7
AUG	5.3	78.3	.76		5.9	3.0	79.5	.78		3.9
SEPT	5.0	72.2	.76		6.2	2.7	74.0	.78		4.0
OCT	4.6	61.0	.66		6.3	1.5	63.0	.78		4.35
NOV	5.9	48.9	.68		8.2	3.7	51.0	.738		5.4
DEC	6.7	41.0	.69		8.6	4.7	44.5	.77		6.2

LATITUDE = 36° 07' N

LONGITUDE = 86° 41' W

ELEVATION = 590 ft.

*Extreme conditions given in knots

TABLE 80

WEATHER INFORMATION FOR Brownsville, Texas (12919)

MO	NORMAL CONDITIONS					EXTREME CONDITIONS				
	CC	TAIR	HUM	PPT	WIND	CC	TAIR	HUM	PPT	WIND*
JAN	6.6	61.4	.79		11.9	4.2	66.0	.833		9.0
FEB	6.5	64.0	.78		12.6	4.0	67.5	.84		9.8
MAR	6.7	67.9	.76		13.7	5.0	70.0	.81		10.4
APR	6.6	73.9	.72		14.5	5.0	76.0	.80		11.6
MAY	5.9	79.0	.78		13.9	3.7	79.8	.80		10.6
JUNE	5.2	82.7	.77		12.8	3.5	82.8	.79		9.2
JULY	4.7	84.0	.75		11.8	2.3	83.9	.77		8.85
AUG	4.8	84.1	.75		11.0	2.0	84.0	.767		7.85
SEPT	5.2	81.2	.77		9.8	3.1	82.3	.82		7.6
OCT	4.7	75.9	.77		9.9	1.3	76.7	.775		7.6
NOV	5.8	67.6	.77		11.0	1.7	69.5	.82		7.8
DEC	6.6	62.9	.79		11.1	4.2	64.7	.83		8.8

LATITUDE = 25° 54' N

LONGITUDE = 97° 26' W

ELEVATION = 16 ft.

*Extreme conditions given in knots

TABLE 81

WEATHER INFORMATION FOR Dallas, Texas (13960)

MO	NORMAL CONDITIONS					EXTREME CONDITIONS				
	CC	TAIR	HUM	PPT	WIND	CC	TAIR	HUM	PPT	WIND*
JAN	6.3	45.7	.70		10.2	3.0	50.0	.76		7.6
FEB	6.1	49.8	.68		10.9	3.0	53.7	.74		8.0
MAR	5.8	57.4	.62		12.7	4.0	61.0	.68		10.0
APR	6.0	66.3	.66		13.1	3.5	70.5	.68		9.8
MAY	5.8	73.7	.68		11.9	4.1	76.5	.72		8.6
JUNE	4.6	81.9	.65		12.3	2.5	83.5	.69		9.2
JULY	4.3	85.5	.61		9.9	2.3	88.5	.67		7.2
AUG	4.0	85.8	.58		9.6	2.0	88.0	.66		6.8
SEPT	4.0	78.9	.62		9.1	1.7	80.0	.73		6.5
OCT	4.4	68.8	.64		9.1	1.5	71.0	.70		6.7
NOV	4.6	55.8	.64		10.1	2.5	59.0	.72		6.5
DEC	5.6	48.3	.67		10.1	4.0	51.0	.707		7.6

LATITUDE = 32° 51' N

LONGITUDE = 96° 51' W

ELEVATION = 476 ft.

*Extreme conditions given in knots

TABLE 82

WEATHER INFORMATION FOR El Paso, Texas (23044)

MO	NORMAL CONDITIONS					EXTREME CONDITIONS				
	CC	TAIR	HUM	PPT	WIND	CC	TAIR	HUM	PPT	WIND*
JAN	4.7	43.4	.50		10.4	1.7	49.5	.60		6.1
FEB	4.2	49.1	.40		11.3	2.4	53.0	.45		7.3
MAR	4.5	54.5	.32		13.2	2.3	59.0	.43		8.1
APR	3.8	63.1	.29		13.0	2.0	67.7	.32		8.4
MAY	3.3	71.6	.27		12.4	1.3	75.7	.30		8.0
JUNE	3.0	80.2	.30		11.4	1.0	84.5	.355		6.6
JULY	4.7	81.3	.43		10.1	3.0	84.5	.505		5.55
AUG	4.1	79.8	.46		9.6	2.0	83.0	.50		5.6
SEPT	3.0	74.9	.42		9.4	1.0	78.3	.555		5.2
OCT	3.3	65.2	.44		9.4	1.1	68.0	.52		4.6
NOV	3.2	52.0	.43		10.0	1.2	55.0	.52		5.45
DEC	4.1	44.8	.47		9.9	2.3	48.0	.60		5.25

LATITUDE = 31° 48' N

LONGITUDE = 106° 24' W

ELEVATION = 3920 ft.

*Extreme conditions given in knots

TABLE 83

WEATHER INFORMATION FOR Houston, Texas (12918)

MO	NORMAL CONDITIONS					EXTREME CONDITIONS				
	CC	TAIR	HUM	PPT	WIND	CC	TAIR	HUM	PPT	WIND*
JAN	6.6	53.8	.77		10.8	5.0	59.0	.80		8.8
FEB	6.7	57.7	.77		11.2	4.3	61.0	.82		8.6
MAR	6.4	62.6	.72		11.6	5.3	65.5	.755		9.6
APR	6.4	69.5	.76		12.0	4.5	72.0	.78		9.65
MAY	6.2	75.9	.77		10.7	4.2	76.7	.78		8.3
JUNE	5.5	81.8	.76		9.7	3.7	82.0	.795		7.1
JULY	5.9	83.8	.76		8.3	4.0	83.5	.785		6.55
AUG	5.7	84.2	.77		8.3	3.5	83.0	.78		5.8
SEPT	5.4	80.0	.76		8.8	3.2	79.3	.80		6.3
OCT	4.7	72.6	.75		9.3	2.0	72.0	.82		6.8
NOV	5.6	61.9	.74		10.3	4.0	63.8	.795		7.4
DEC	6.2	55.8	.77		10.2	5.0	57.7	.80		8.15

LATITUDE = 29° 46' N

LONGITUDE = 95° 22' W

ELEVATION = 41 ft.

*Extreme conditions given in knots

TABLE 84

WEATHER INFORMATION FOR Salt Lake City, Utah (24127)

MO	NORMAL CONDITIONS					EXTREME CONDITIONS				
	CC	TAIR	HUM	PPT	WIND	CC	TAIR	HUM	PPT	WIND*
JAN	6.9	26.5	.76		7.5	5.2	34.0	.79		5.15
FEB	7.0	33.4	.71		8.2	5.2	38.0	.76		5.2
MAR	6.5	41.1	.61		9.2	5.0	43.0	.695		6.3
APR	6.1	50.1	.53		9.4	4.7	53.0	.58		7.2
MAY	5.4	58.9	.48		9.5	4.0	62.0	.543		6.2
JUNE	4.2	67.1	.44		9.4	2.2	71.7	.52		6.0
JULY	3.5	76.6	.38		9.5	2.0	80.0	.42		6.0
AUG	3.4	74.4	.38		9.6	2.1	77.3	.47		6.2
SEPT	3.4	64.2	.42		9.0	1.3	67.0	.52		5.9
OCT	4.3	52.9	.54		8.5	2.2	56.0	.58		5.5
NOV	5.6	39.3	.68		7.6	3.4	44.0	.71		5.3
DEC	6.9	31.5	.76		7.4	5.0	35.5	.797		4.5

LATITUDE = 40° 46' N

LONGITUDE = 111° 58' W

ELEVATION = 4220 ft.

*Extreme conditions given in knots

TABLE 85

WEATHER INFORMATION FOR Burlington, Vermont

MO	NORMAL CONDITIONS					EXTREME CONDITIONS				
	CC	TAIR	HUM	PPT	WIND	CC	TAIR	HUM	PPT	WIND
JAN	7.5	16.2	.74		9.9					
FEB	7.2	17.4	.73		9.6					
MAR	7.0	26.7	.70		9.4					
APR	7.2	41.2	.67		9.6					
MAY	6.9	53.8	.67		9.1					
JUNE	6.6	64.2	.70		8.4					
JULY	6.3	69.0	.70		7.8					
AUG	6.1	66.7	.73		7.5					
SEPT	6.2	58.4	.76		8.3					
OCT	6.5	47.6	.74		8.6					
NOV	8.1	35.3	.76		9.7					
DEC	7.9	21.5	.76		10.0					

LATITUDE = 44° 28' N

LONGITUDE = 73° 12' W

ELEVATION = 331 ft.

TABLE 86

WEATHER INFORMATION FOR Norfolk, Virginia (13737)

MO	NORMAL CONDITIONS					EXTREME CONDITIONS				
	CC	TAIR	HUM	PPT	WIND	CC	TAIR	HUM	PPT	WIND*
JAN	6.2	41.2	.70		11.7	5.0	46.0	.735		8.6
FEB	6.2	41.6	.68		12.0	4.5	46.0	.76		9.15
MAR	6.0	48.0	.66		12.5	4.3	52.0	.68		9.8
APR	6.0	58.0	.66		11.9	4.3	61.0	.71		8.8
MAY	6.1	67.5	.71		10.2	4.4	69.0	.74		7.8
JUNE	5.6	75.6	.72		9.4	3.3	76.0	.75		6.93
JULY	6.0	78.8	.75		8.7	4.3	79.7	.785		6.7
AUG	5.9	77.5	.78		8.8	4.1	78.7	.80		6.5
SEPT	5.7	72.6	.76		9.7	3.0	73.0	.785		6.8
OCT	5.1	62.0	.76		10.4	2.0	64.0	.80		7.4
NOV	5.3	51.4	.71		10.8	3.0	54.0	.74		7.95
DEC	6.0	42.5	.69		10.9	4.0	46.0	.72		8.4

LATITUDE = 36° 54' N

LONGITUDE = 76° 12' W

ELEVATION = 22 ft.

*Extreme conditions given in knots

TABLE 87

WEATHER INFORMATION FOR Roanoke, Virginia (13741)

MO	NORMAL CONDITIONS					EXTREME CONDITIONS				
	CC	TAIR	HUM	PPT	WIND	CC	TAIR	HUM	PPT	WIND*
JAN	6.3	38.1	.64		10.0	4.2	42.0	.68		7.5
FEB	6.4	39.2	.62		10.4	4.3	43.0	.66		7.2
MAR	6.3	45.5	.59		10.8	4.2	49.0	.61		8.2
APR	6.2	56.4	.57		10.4	4.3	59.5	.605		7.6
MAY	6.1	65.7	.64		8.0	5.0	68.0	.685		6.0
JUNE	5.9	73.4	.68		6.8	4.3	73.5	.715		4.85
JULY	6.0	76.6	.70		6.6	4.4	77.3	.75		4.4
AUG	6.0	75.4	.72		6.2	4.1	75.7	.76		4.6
SEPT	5.5	69.1	.73		5.9	3.4	70.0	.76		3.5
OCT	4.8	58.2	.68		6.7	1.0	59.8	.74		4.9
NOV	5.7	46.7	.63		8.6	3.3	49.0	.648		6.2
DEC	6.0	38.4	.62		9.2	4.0	41.0	.655		6.35

LATITUDE = 37° 19' N

LONGITUDE = 79° 58' W

ELEVATION = 1149 ft.

*Extreme conditions given in knots

TABLE 88

WEATHER INFORMATION FOR Seattle, Washington (24233)

MO	NORMAL CONDITIONS					EXTREME CONDITIONS				
	CC	TAIR	HUM	PPT	WIND	CC	TAIR	HUM	PPT	WIND*
JAN	8.5	38.3	.80		10.4	6.7	42.5	.88		6.4
FEB	8.2	40.8	.75		10.4	6.0	47.0	.828		7.0
MAR	8.0	43.8	.74		10.6	5.5	45.0	.808		7.0
APR	7.7	49.2	.74		10.2	6.1	49.5	.77		5.7
MAY	7.2	55.5	.70		9.5	5.3	56.8	.76		5.8
JUNE	7.0	59.8	.68		9.2	4.5	62.0	.75		5.4
JULY	5.3	64.9	.67		8.7	3.7	66.5	.73		4.85
AUG	5.8	64.1	.70		8.3	3.5	66.0	.76		4.9
SEPT	6.2	59.9	.76		8.5	4.1	61.5	.797		4.8
OCT	7.7	52.4	.81		9.3	5.7	53.7	.86		5.9
NOV	8.4	43.9	.81		9.6	6.3	48.3	.873		5.6
DEC	8.8	40.8	.82		10.4	7.3	44.0	.885		6.45

LATITUDE = 47° 27' N

LONGITUDE = 122° 18' W

ELEVATION = 400 ft.

*Extreme conditions given in knots

TABLE 89

WEATHER INFORMATION FOR Spokane, Washington (24157)

MO	NORMAL CONDITIONS					EXTREME CONDITIONS				
	CC	TAIR	HUM	PPT	WIND	CC	TAIR	HUM	PPT	WIND*
JAN	8.1	24.9	.82		8.0	6.3	32.0	.86		5.0
FEB	8.0	29.7	.79		8.7	6.0	36.5	.825		6.2
MAR	7.4	38.1	.69		9.2	5.3	39.0	.745		6.0
APR	6.9	46.3	.58		9.1	5.1	49.5	.66		6.5
MAY	6.5	54.7	.58		8.1	5.0	59.0	.68		6.1
JUNE	6.3	61.4	.56		8.4	4.1	64.0	.585		6.1
JULY	3.3	69.6	.44		7.8	1.3	72.7	.44		5.5
AUG	4.0	67.9	.44		7.6	2.0	73.5	.517		5.5
SEPT	4.9	59.2	.51		7.6	2.5	64.0	.60		5.3
OCT	6.6	48.6	.70		7.4	4.2	50.5	.80		5.6
NOV	7.7	35.7	.80		7.6	6.0	40.0	.84		5.0
DEC	8.6	29.1	.87		8.6	7.0	33.5	.88		5.16

LATITUDE = 47° 37' N

LONGITUDE = 117° 31' W

ELEVATION = 2357 ft.

*Extreme conditions given in knots

TABLE 90

WEATHER INFORMATION FOR Huntington,West Virginia

MO	NORMAL CONDITIONS					EXTREME CONDITIONS				
	CC	TAIR	HUM	PPT	WIND	CC	TAIR	HUM	PPT	WIND
JAN	6.9	36.6	.70		7.3					
FEB	6.9	37.7	.68		7.4					
MAR	7.2	44.8	.64		8.0					
APR	7.1	55.7	.62		7.5					
MAY	6.6	64.6	.70		6.2					
JUNE	6.1	72.0	.73		5.1					
JULY	6.4	75.2	.76		4.9					
AUG	6.3	74.0	.78		4.9					
SEPT	5.9	68.2	.78		4.8					
OCT	5.1	57.3	.70		5.5					
NOV	7.0	45.5	.73		6.7					
DEC	7.5	37.4	.75		7.2					

LATITUDE = 38° 22' N

LONGITUDE = 82° 33' W

ELEVATION = 827 ft.

TABLE 91

WEATHER INFORMATION FOR Green Bay, Wisconsin (14898)

MO	NORMAL CONDITIONS					EXTREME CONDITIONS				
	CC	TAIR	HUM	PPT	WIND	CC	TAIR	HUM	PPT	WIND*
JAN	6.7	16.1	.75		11.1	5.0	21.0	.801		7.69
FEB	6.3	17.3	.76		11.0	4.3	25.1	.811		7.39
MAR	6.3	28.5	.74		11.7	5.2	33.1	.791		7.29
APR	6.7	41.8	.69		12.2	4.3	46.6	.77		8.79
MAY	6.2	54.4	.68		11.3	4.6	59.8	.721		7.99
JUNE	5.9	64.7	.72		9.9	4.3	67.0	.74		6.29
JULY	5.4	69.9	.74		8.5	4.1	70.7	.748		5.29
AUG	5.5	67.8	.76		8.2	4.0	70.1	.801		5.49
SEPT	5.6	60.2	.77		10.0	4.0	60.8	.81		6.2
OCT	6.0	48.4	.76		10.4	3.5	52.5	.80		7.0
NOV	7.1	33.5	.75		12.4	5.4	38.0	.79		8.3
DEC	7.0	20.1	.78		11.3	5.3	27.0	.82		7.9

LATITUDE = 44° 29' N

LONGITUDE = 88° 08' W

ELEVATION = 682 ft.

*Extreme conditions given in knots

TABLE 92

WEATHER INFORMATION FOR Casper, Wyoming (24089)

MO	NORMAL CONDITIONS					EXTREME CONDITIONS				
	CC	TAIR	HUM	PPT	WIND	CC	TAIR	HUM	PPT	WIND*
JAN	6.4	23.4	.60		16.9	4.6	29.2	.642		12.98
FEB	6.6	26.3	.62		15.4	4.9	31.6	.702		10.98
MAR	6.6	32.1	.62		14.4	4.5	36.4	.711		8.19
APR	6.7	43.1	.56		12.9	5.2	46.0	.631		8.4
MAY	6.7	53.1	.56		12.1	5.2	55.1	.606		8.49
JUNE	5.1	63.1	.48		11.5	3.2	66.7	.591		7.78
JULY	3.8	71.7	.41		10.3	2.2	74.6	.491		6.69
AUG	4.4	70.1	.40		10.9	2.3	71.6	.451		7.96
SEPT	4.2	59.7	.44		11.3	2.5	62.1	.571		7.88
OCT	4.9	48.3	.49		12.4	3.0	51.1	.601		8.8
NOV	6.2	33.6	.60		15.2	4.3	39.0	.681		10.99
DEC	6.1	27.3	.62		16.6	4.0	31.1	.671		11.9

LATITUDE = 42° 55' N

LONGITUDE = 106° 28' W

ELEVATION = 5338 ft.

*Extreme conditions given in knots

APPENDIX II

RESULTS OF COMPUTATIONS FOR INDIVIDUAL STATIONS

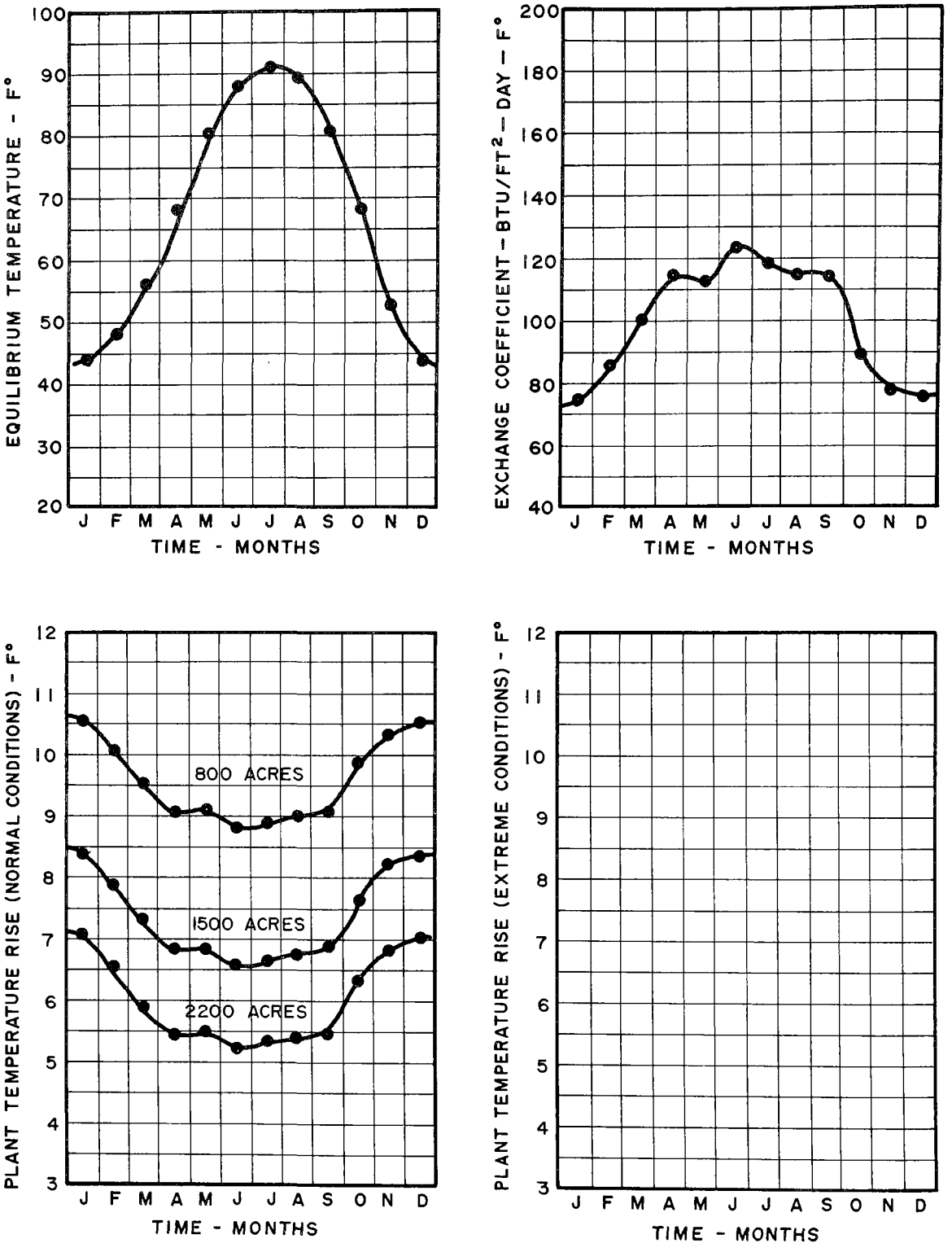

FIGURE 37 - RESULTS FOR HUNTSVILLE, ALABAMA

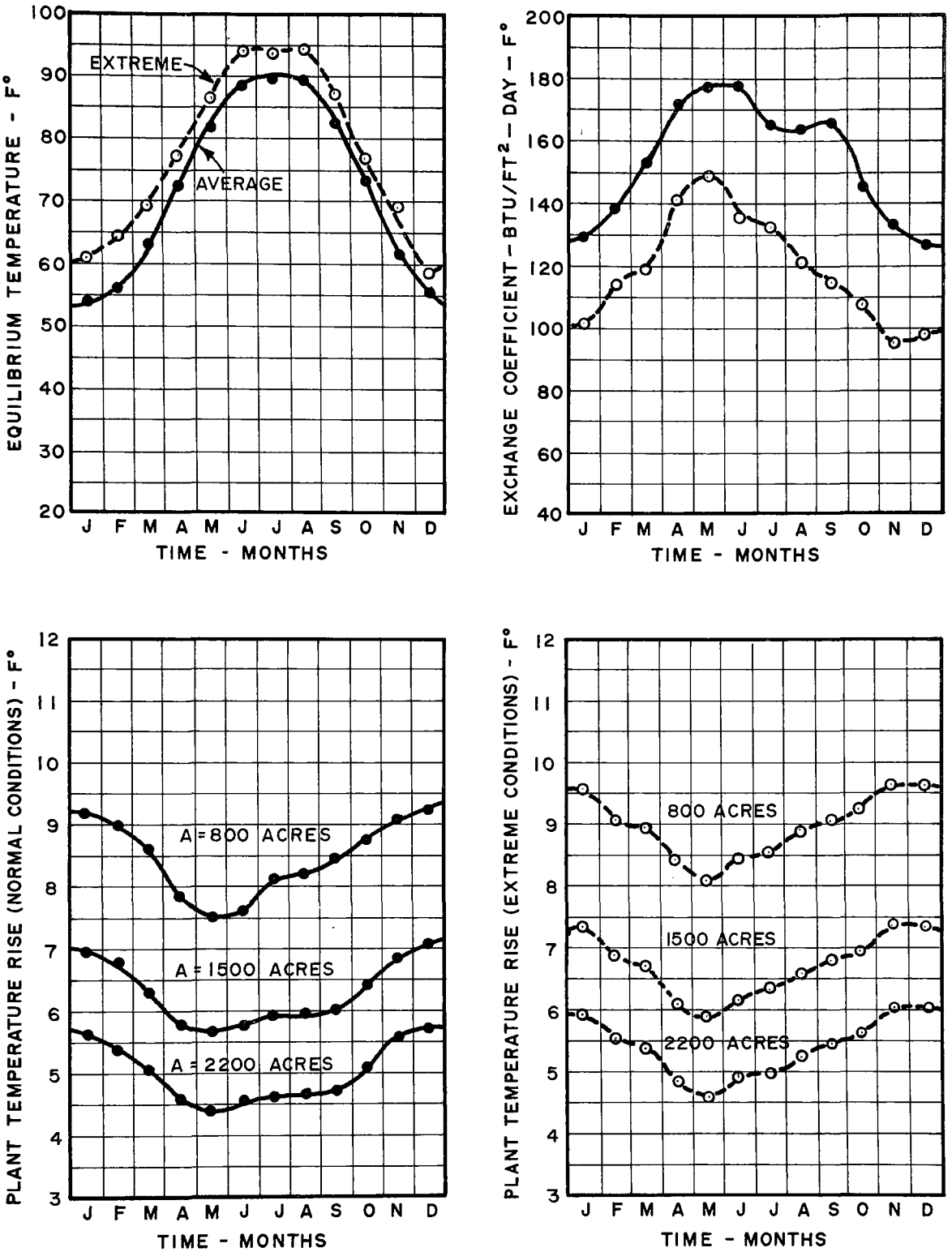

FIGURE 38 - RESULTS FOR MOBILE, ALABAMA

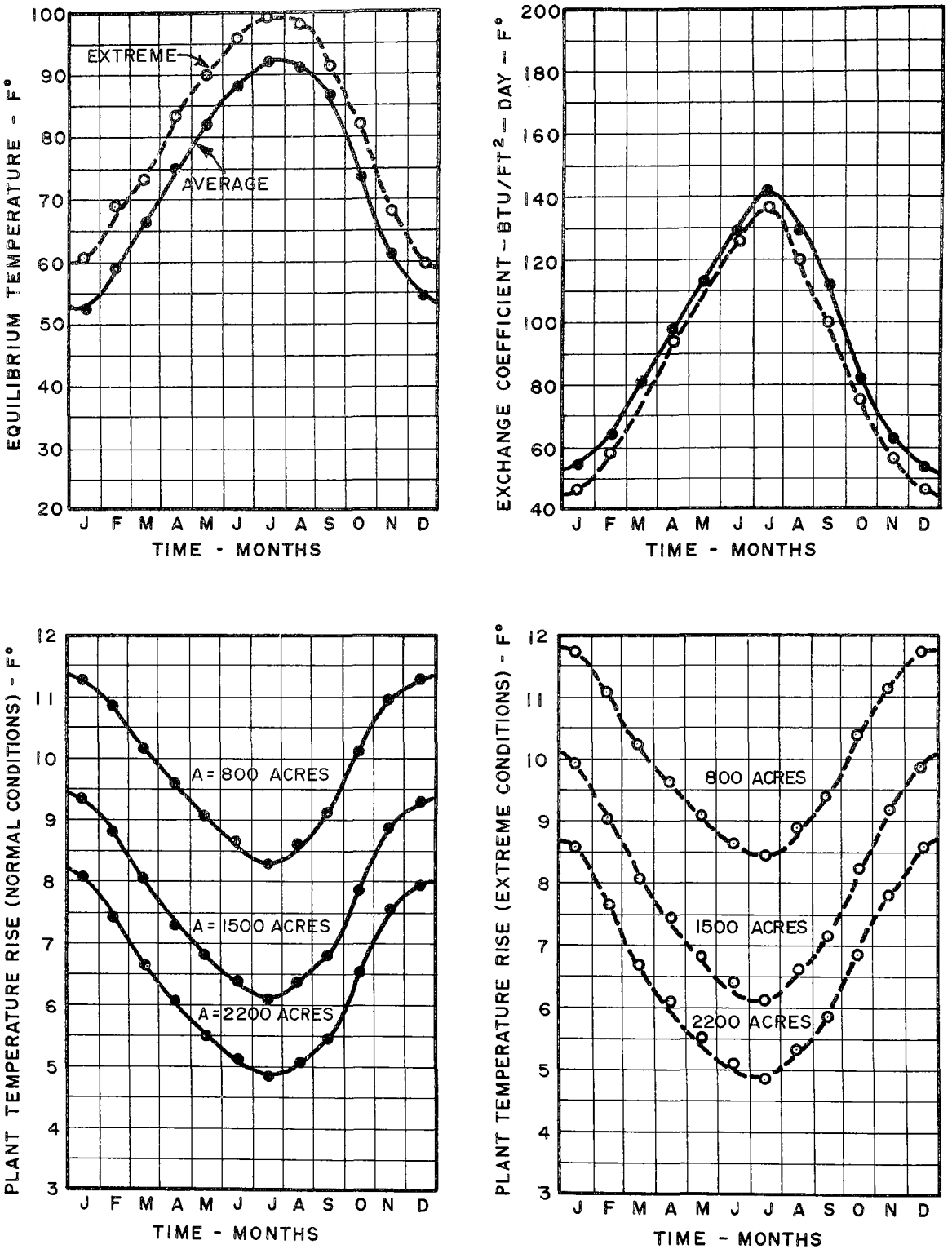

FIGURE 39 - RESULTS FOR PHOENIX, ARIZONA

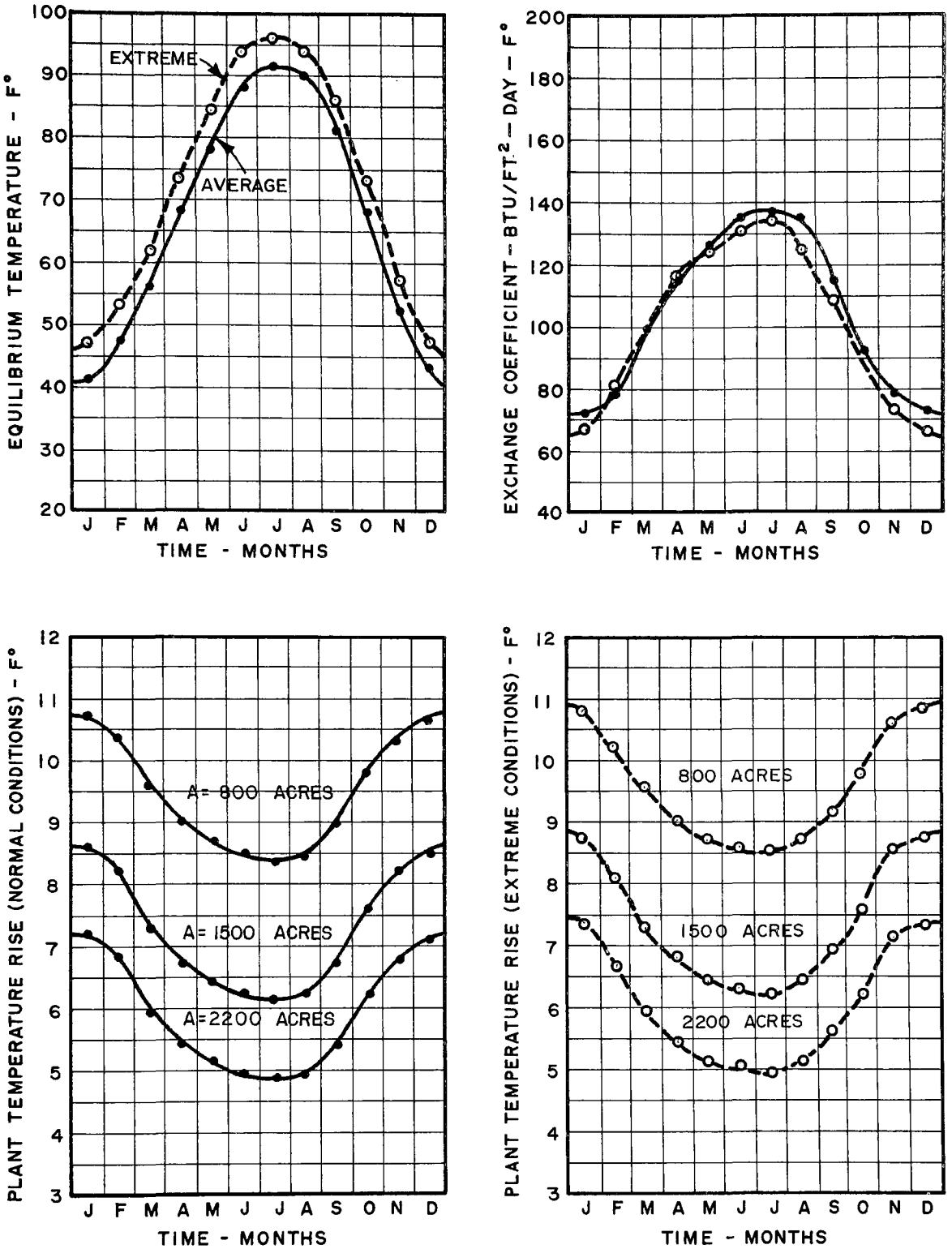

FIGURE 40 - RESULTS FOR FORT SMITH, ARKANSAS

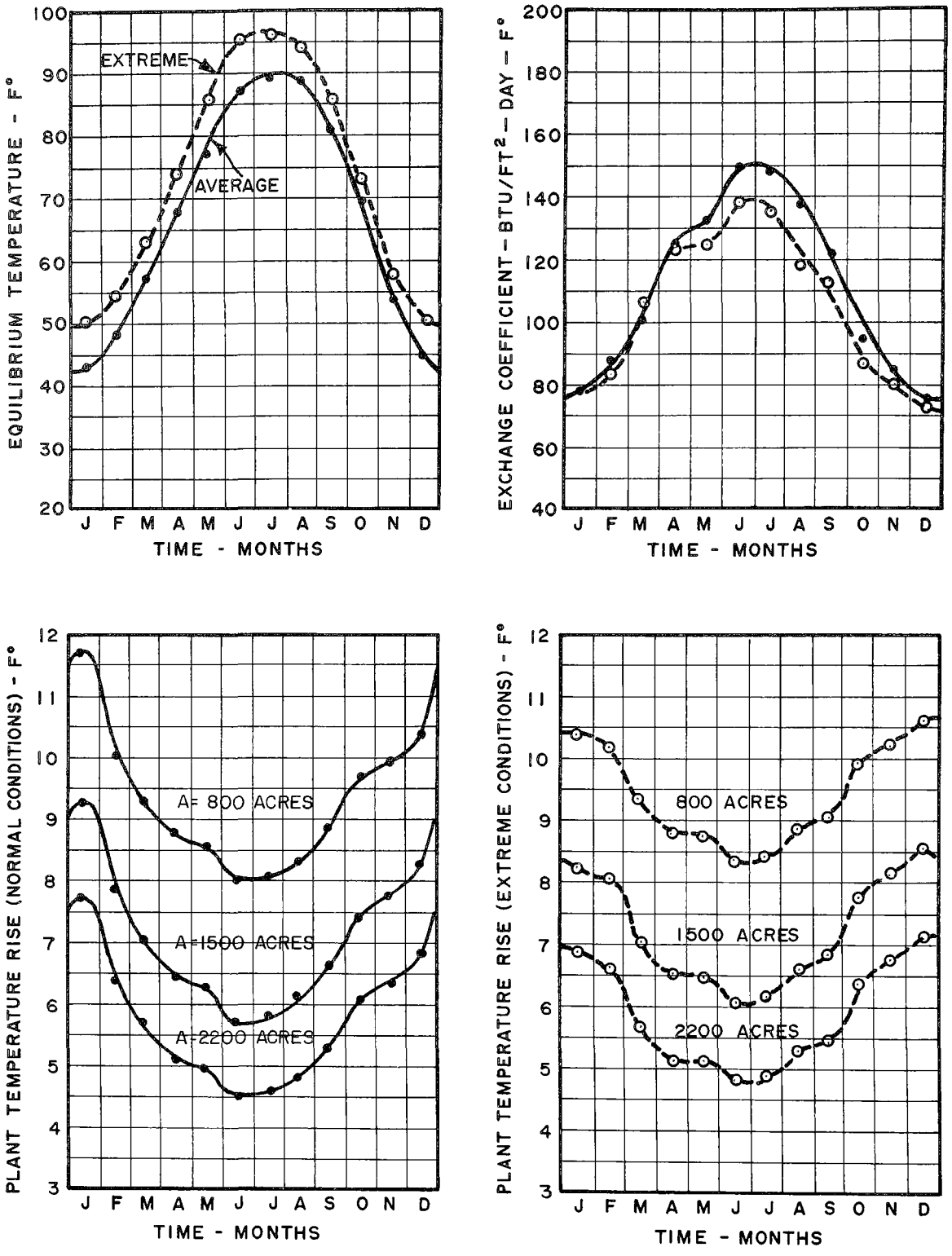

FIGURE 41 - RESULTS FOR LITTLE ROCK, ARKANSAS

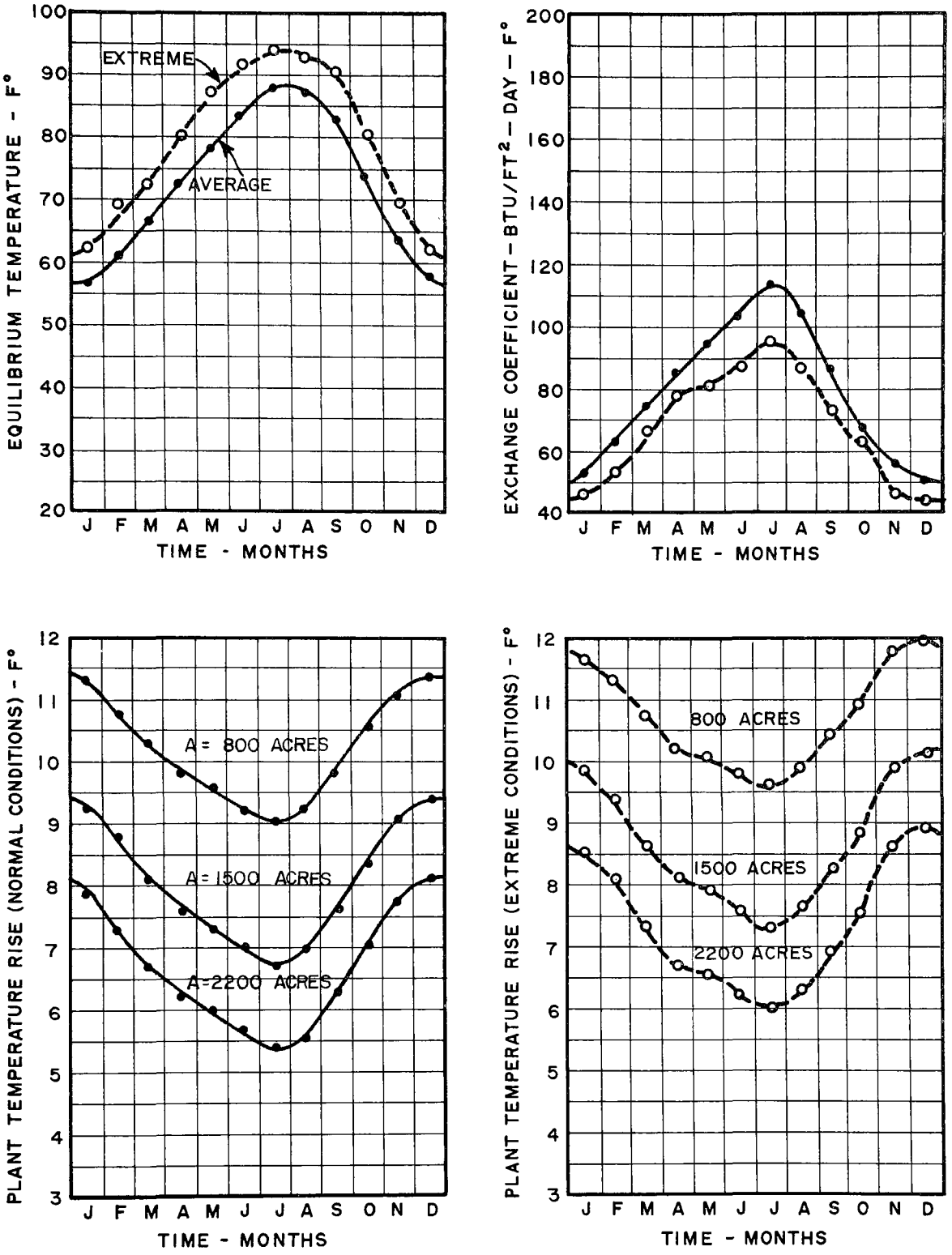

FIGURE 42 - RESULTS FOR BURBANK, CALIFORNIA

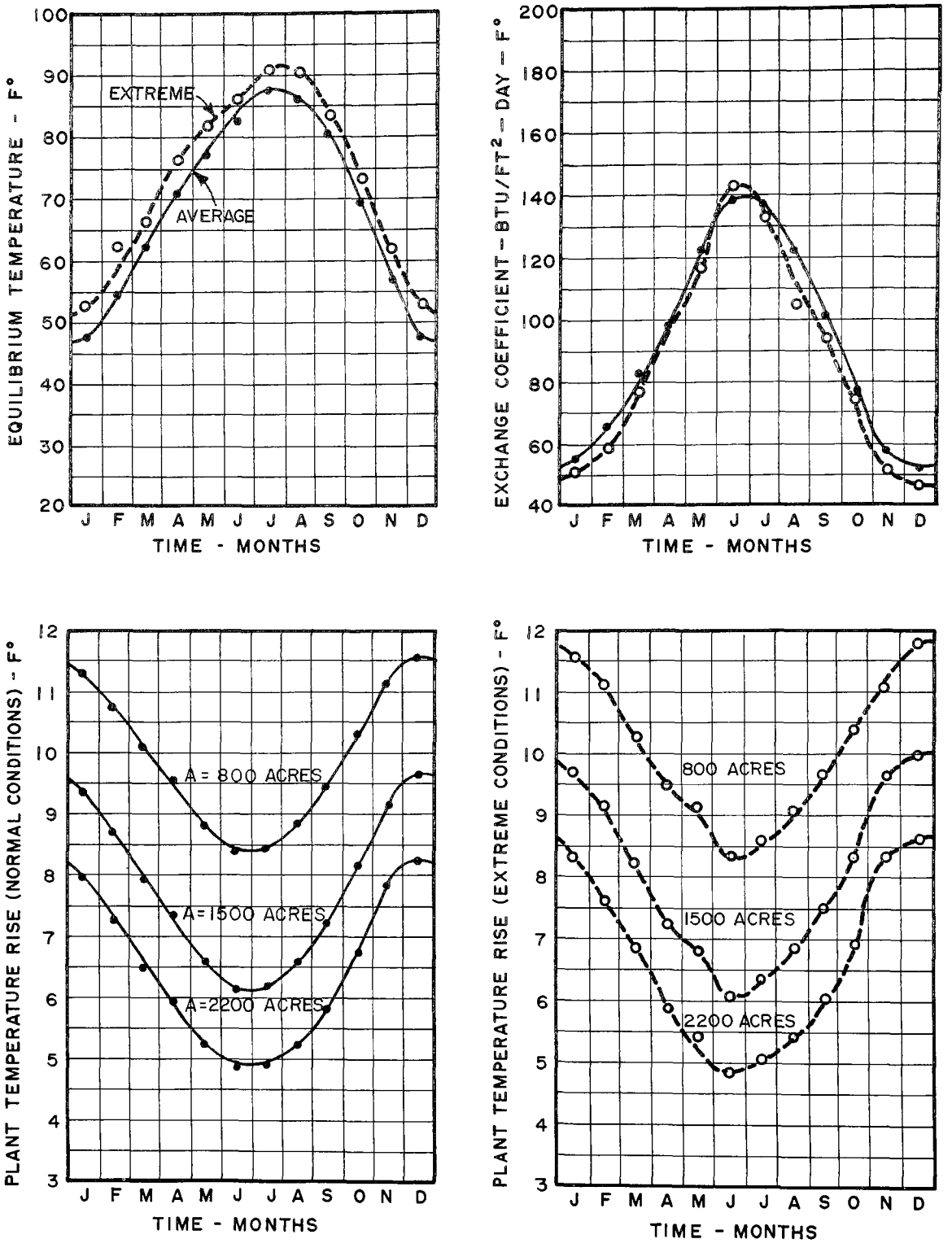

FIGURE 43 - RESULTS FOR FRESNO, CALIFORNIA

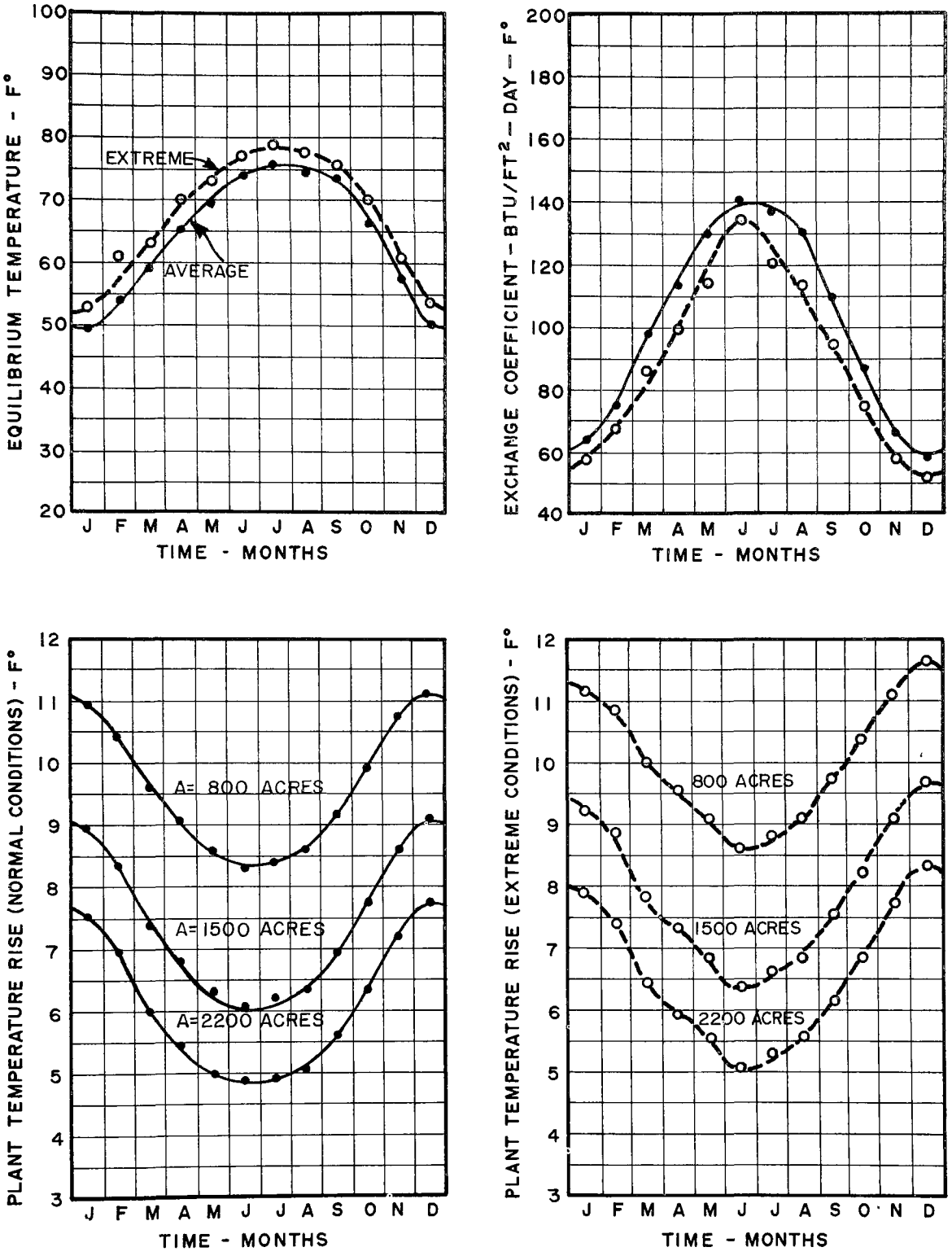

FIGURE 44 - RESULTS FOR OAKLAND, CALIFORNIA

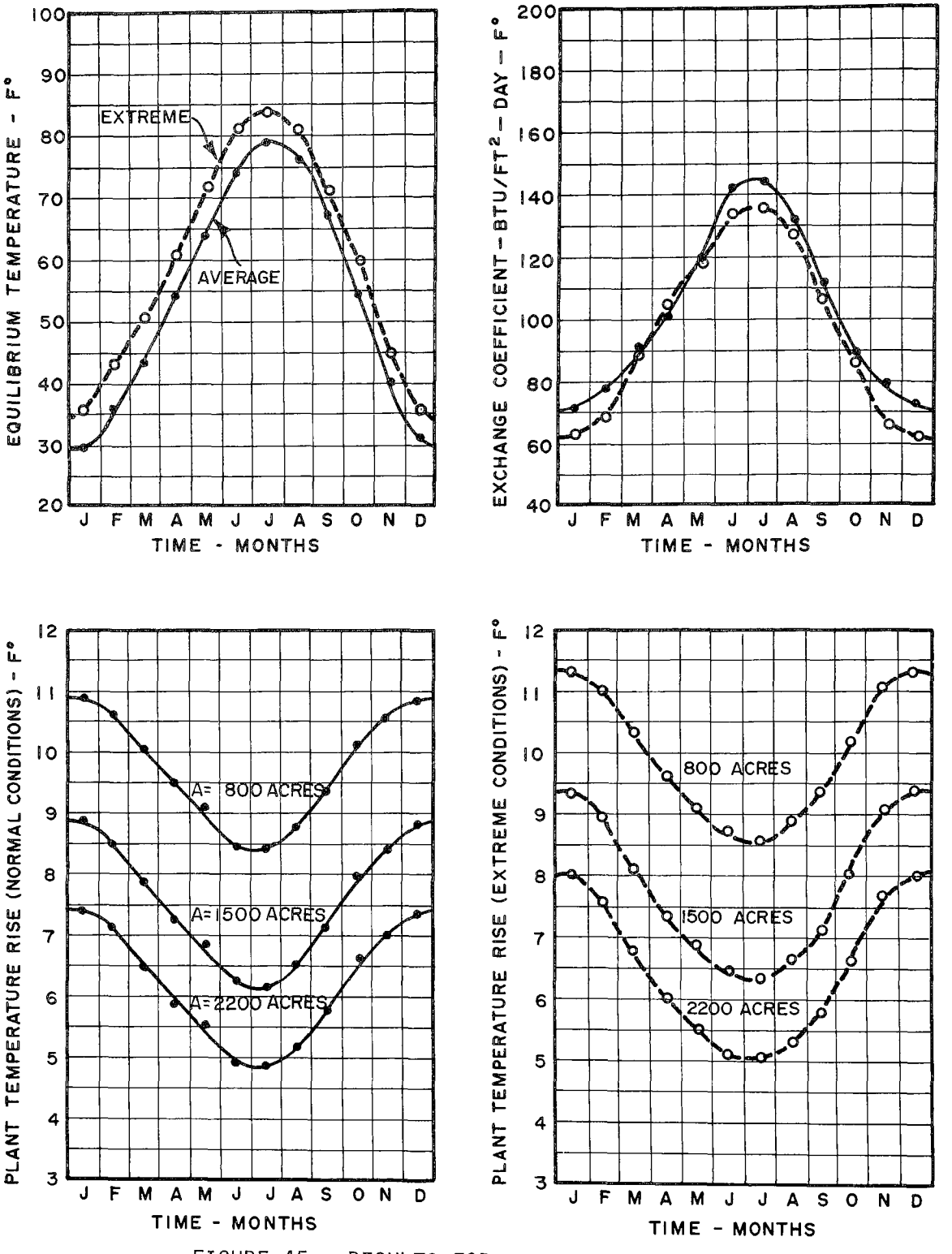

FIGURE 45 - RESULTS FOR DENVER, COLORADO

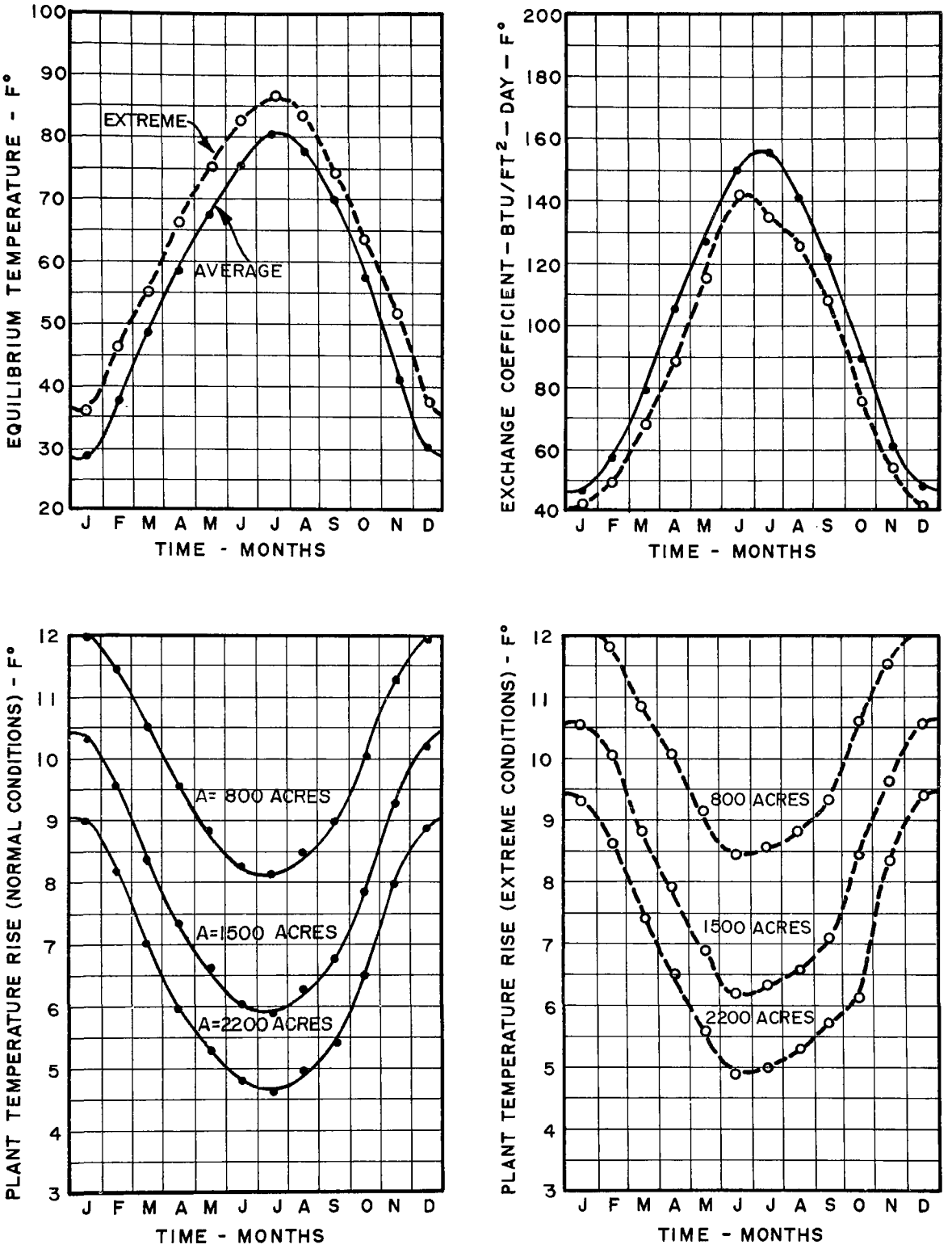

FIGURE 46 - RESULTS FOR GRAND JUNCTION, COLORADO

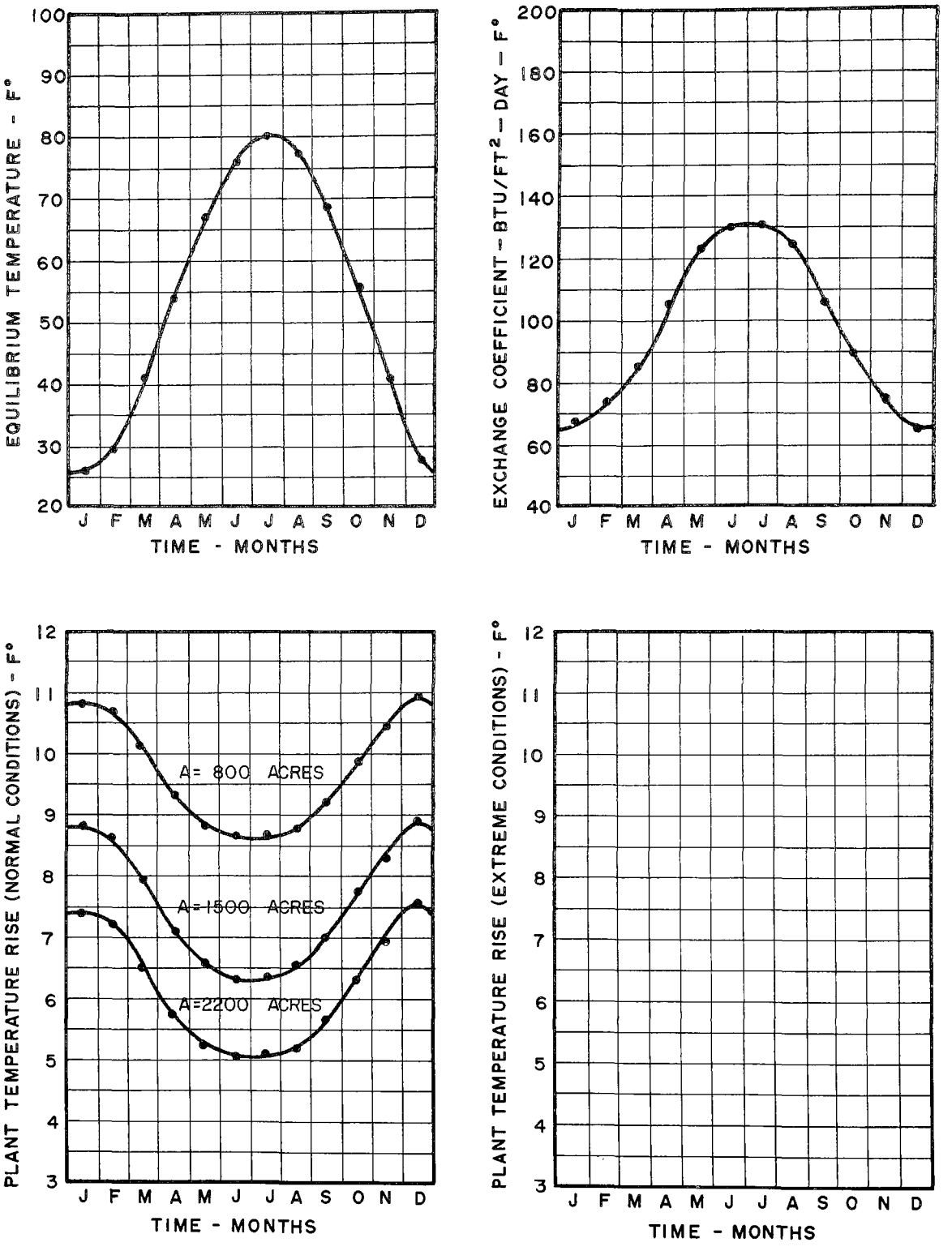

FIGURE 47 - RESULTS FOR HARTFORD, CONNECTICUT

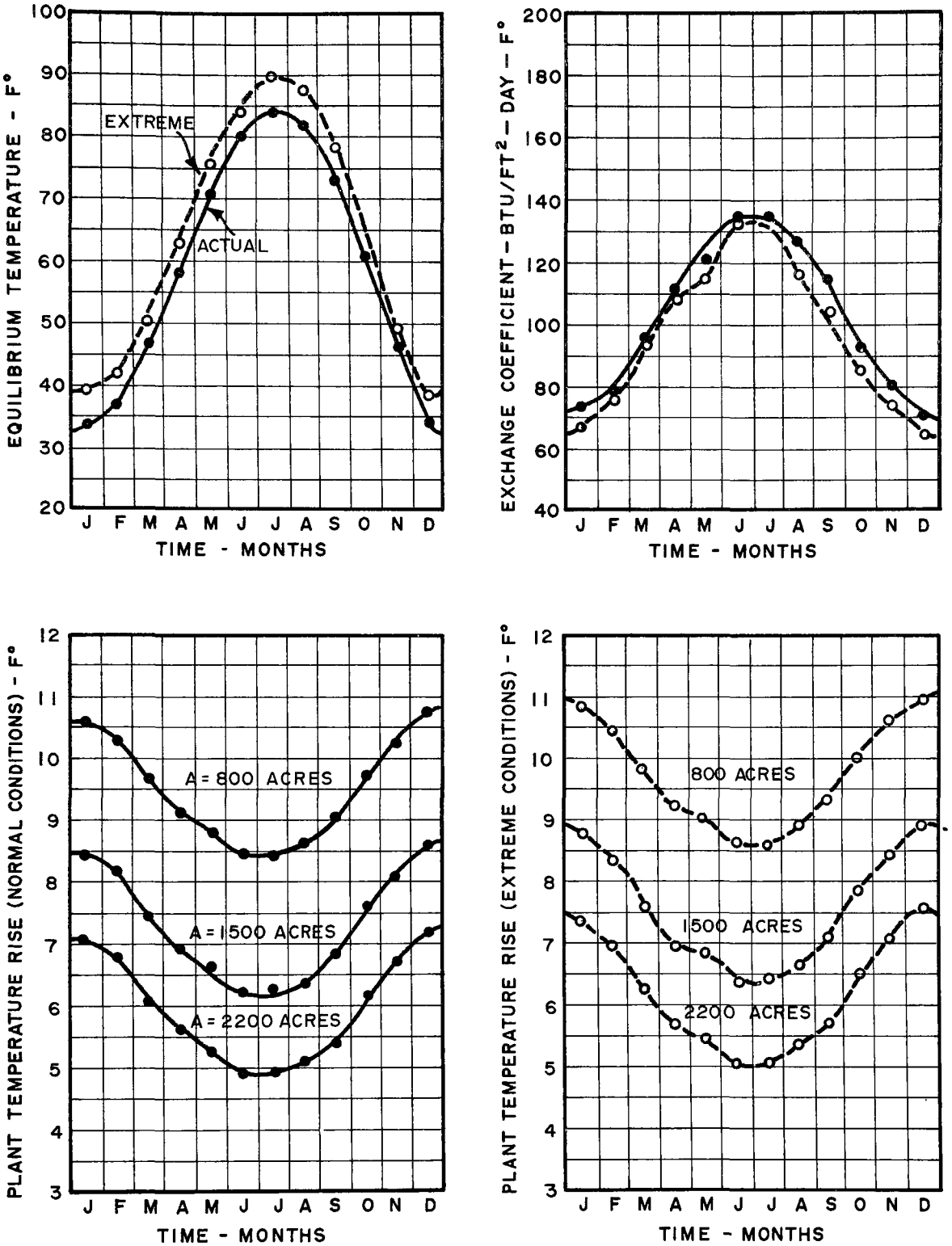

FIGURE 48 - RESULTS FOR WILMINGTON, DELAWARE

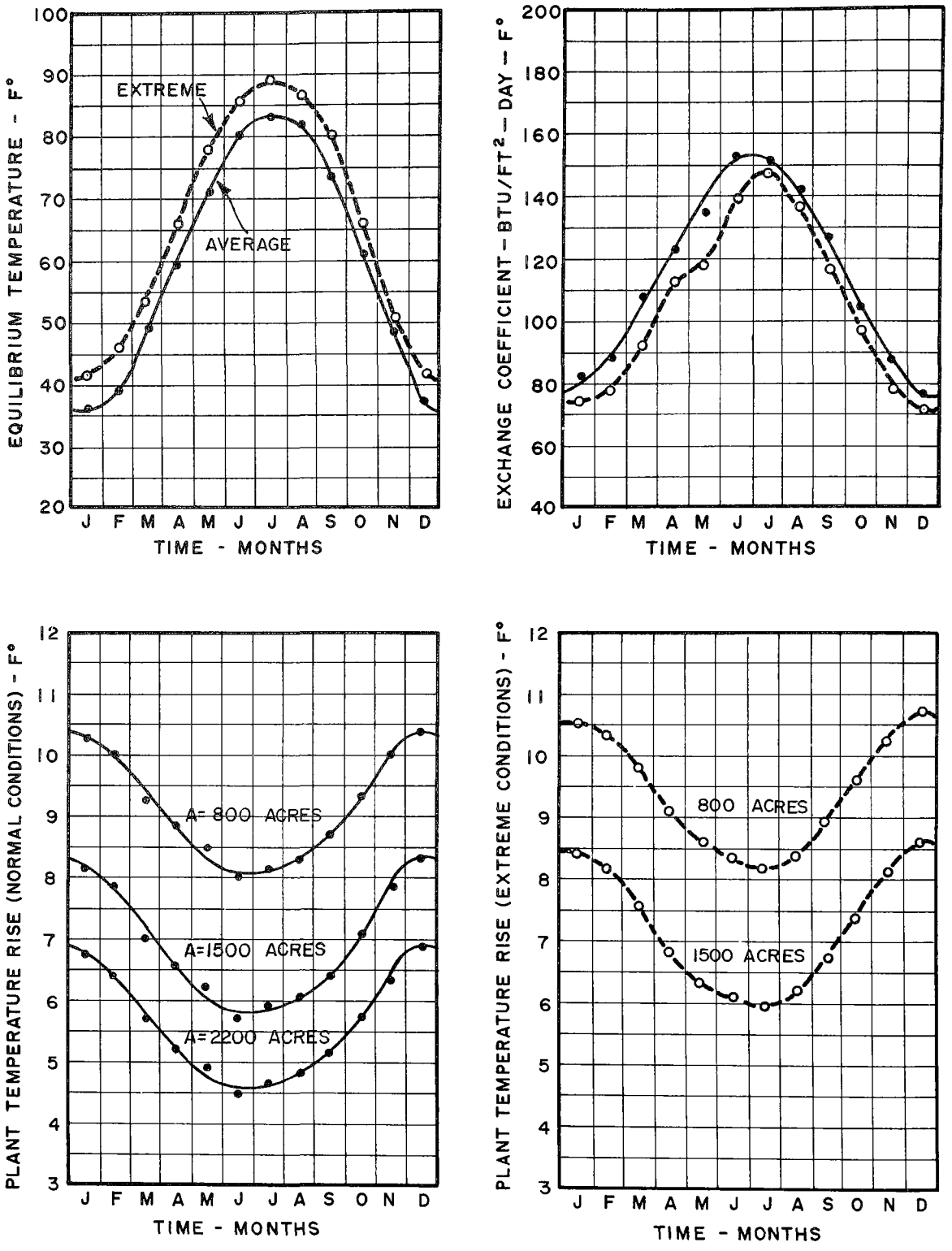

FIGURE 49 - RESULTS FOR WASHINGTON, D. C.

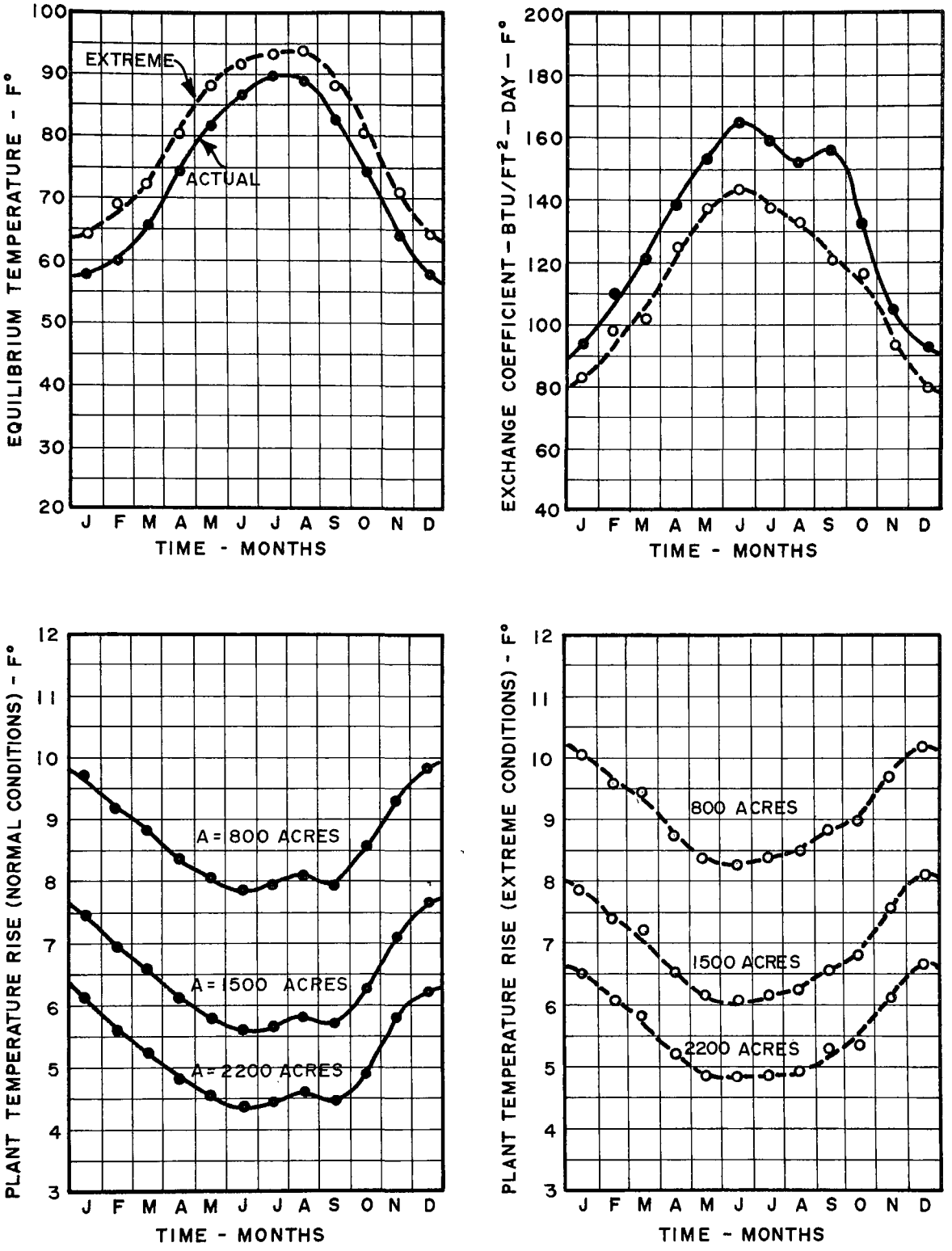

FIGURE 50 - RESULTS FOR JACKSONVILLE, FLORIDA

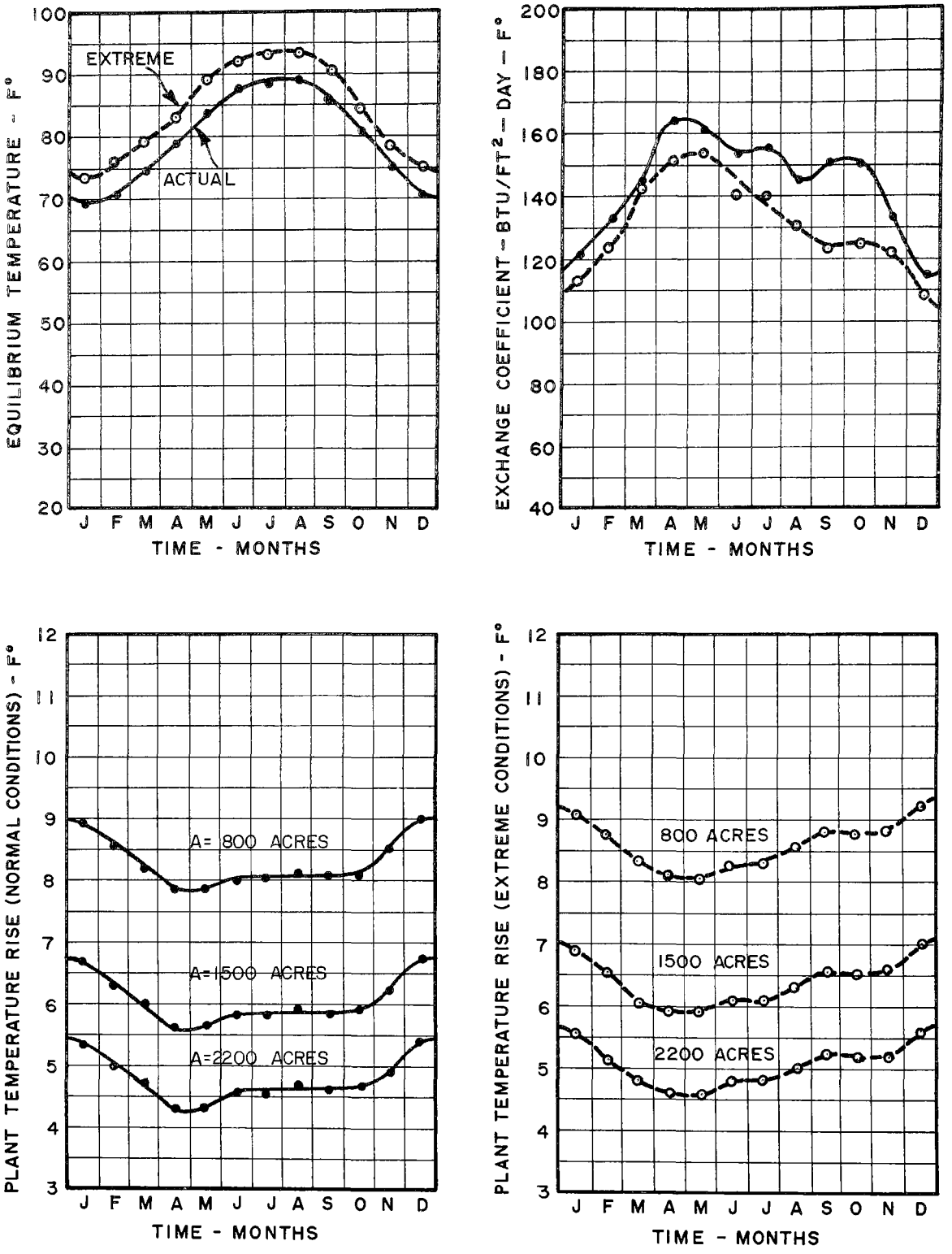

FIGURE 51 - RESULTS FOR MIAMI, FLORIDA

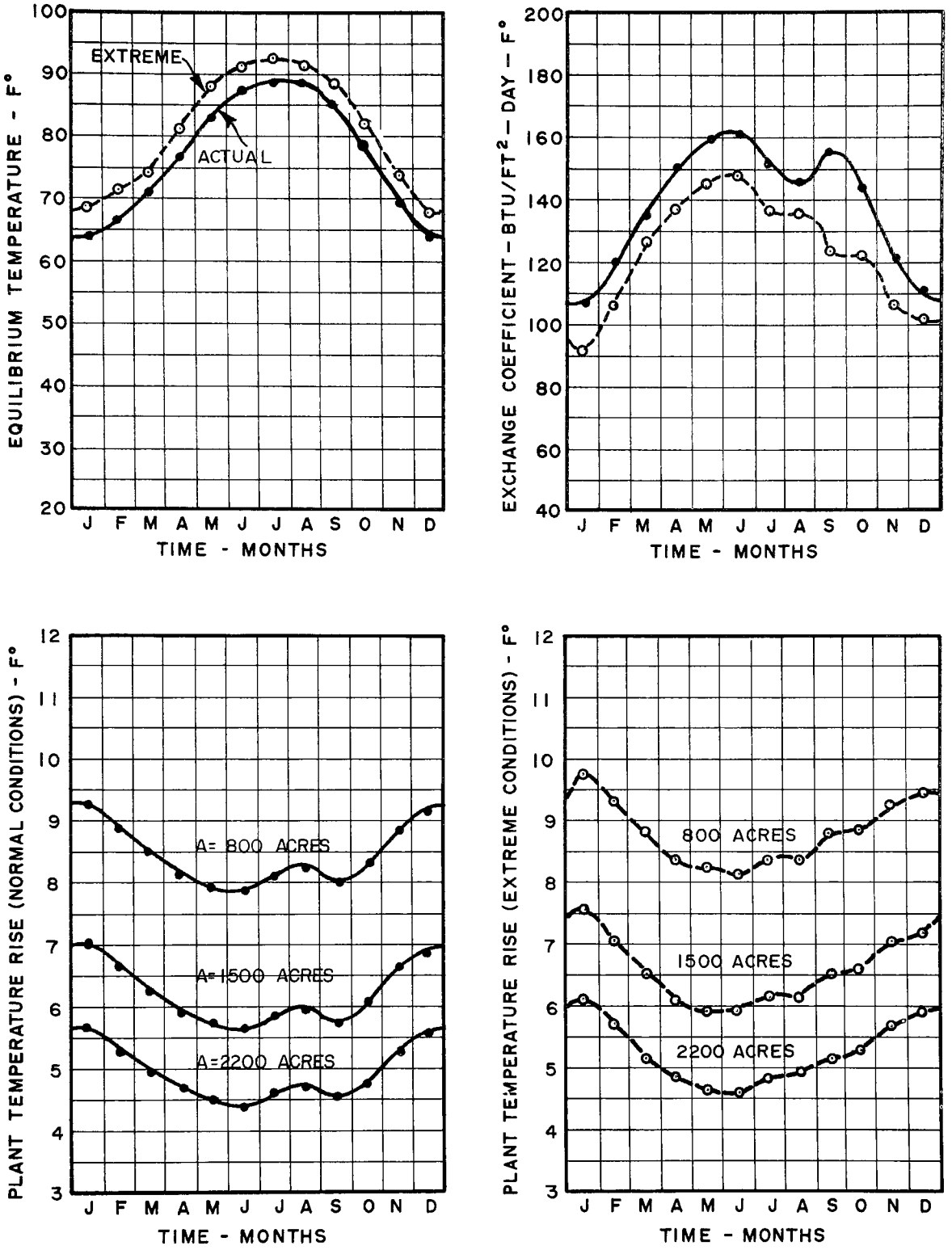

FIGURE 52 - RESULTS FOR TAMPA, FLORIDA

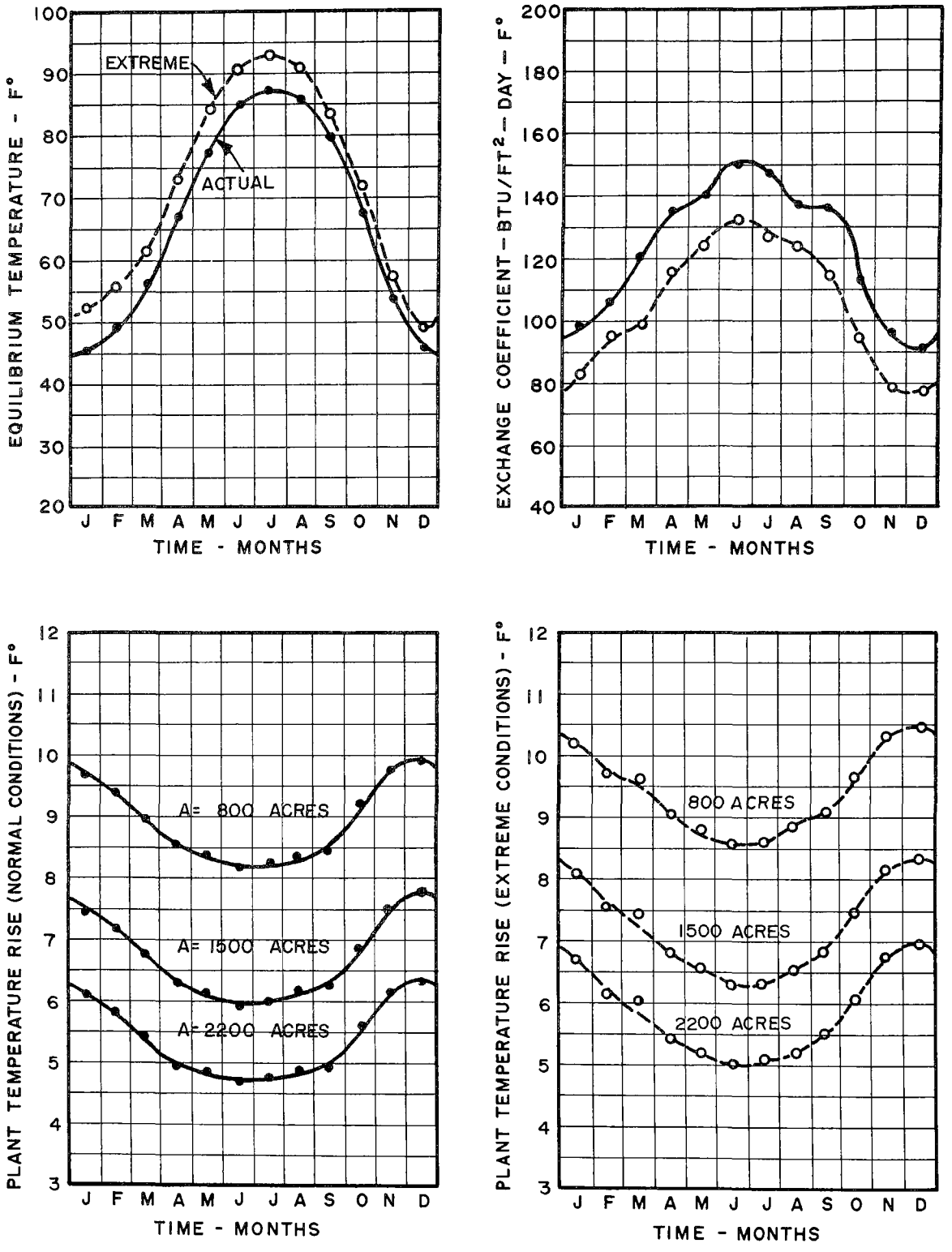

FIGURE 53 - RESULTS FOR ATLANTA, GEORGIA

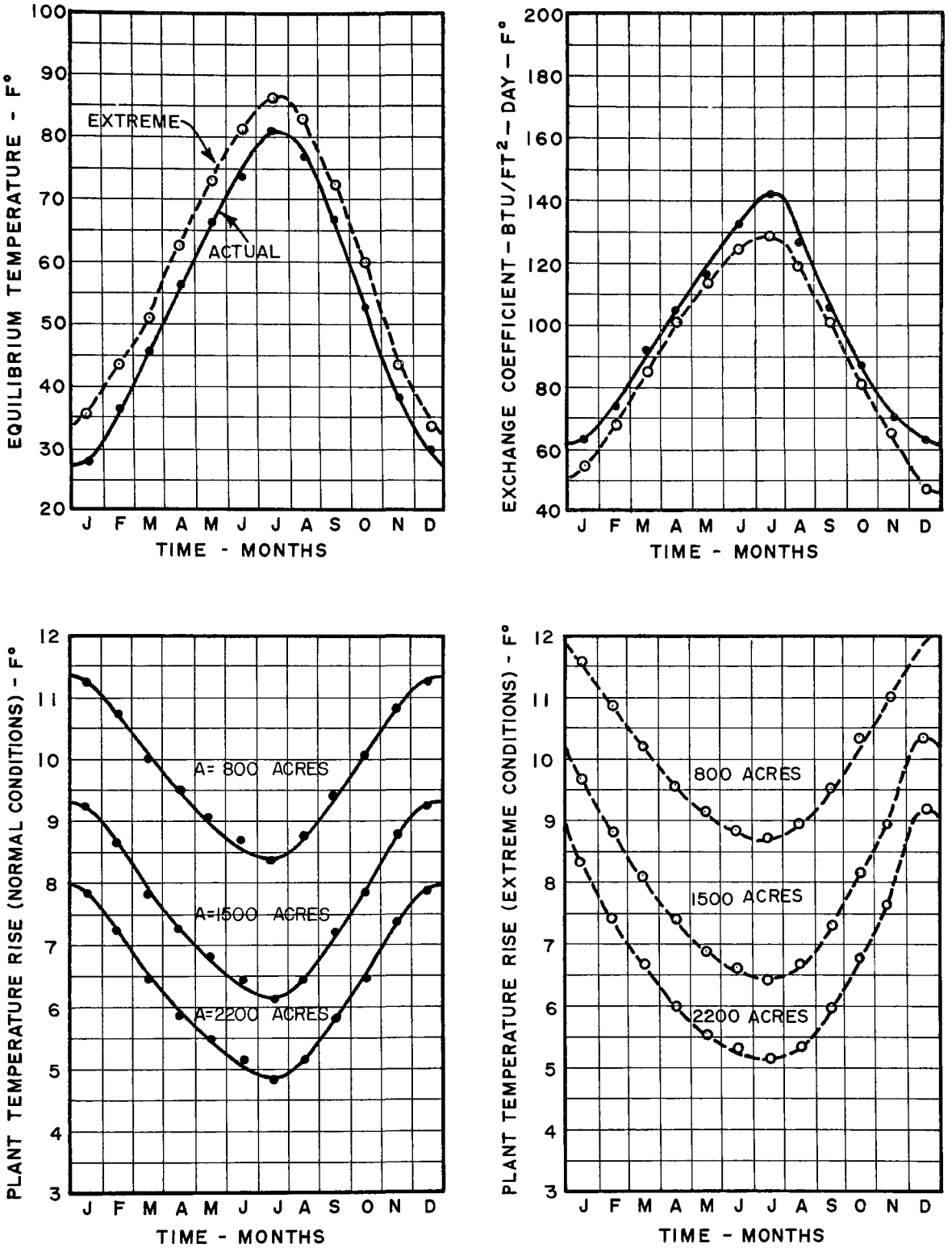

FIGURE 54 - RESULTS FOR BOISE, IDAHO

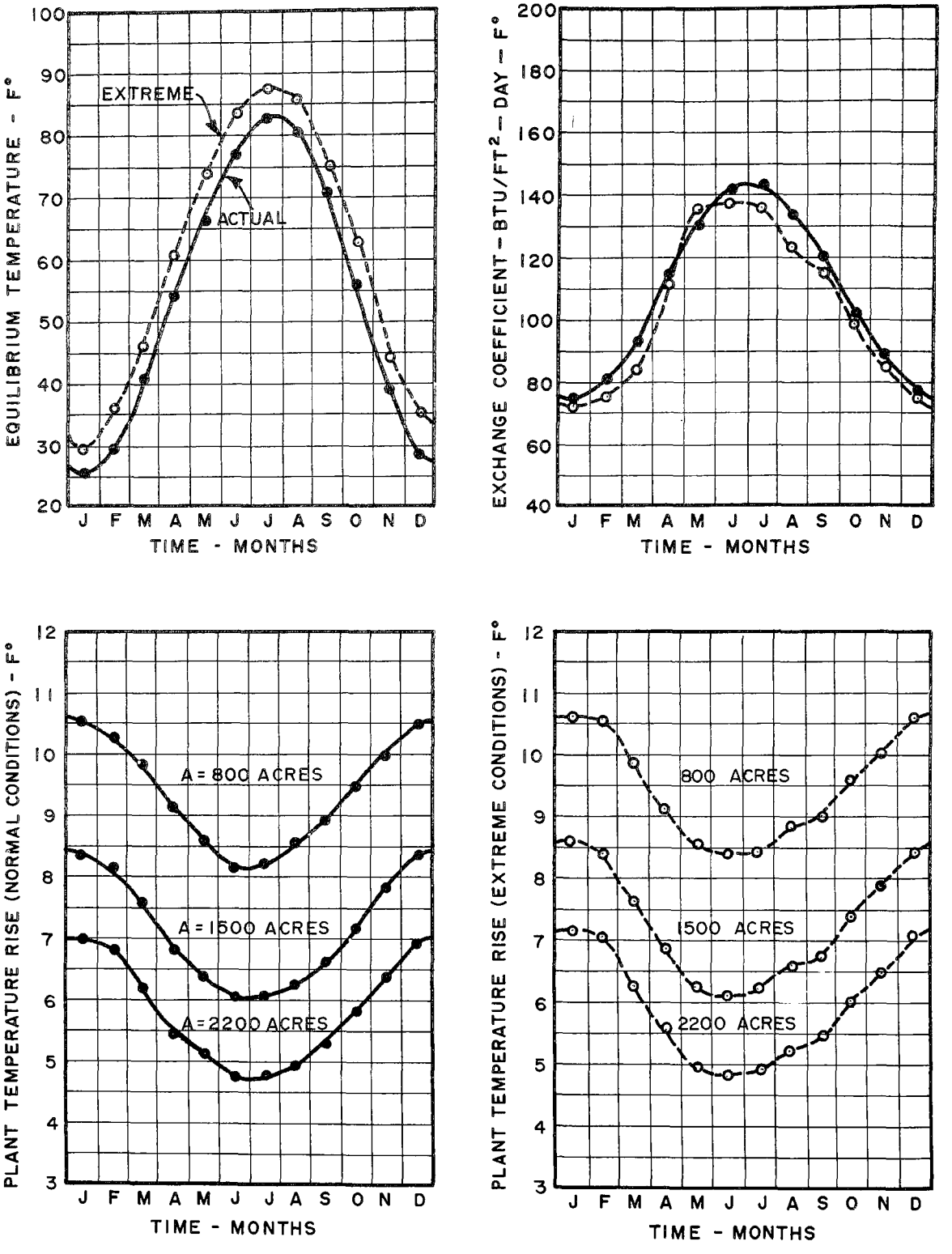

FIGURE 55 - RESULTS FOR CHICAGO, ILLINOIS

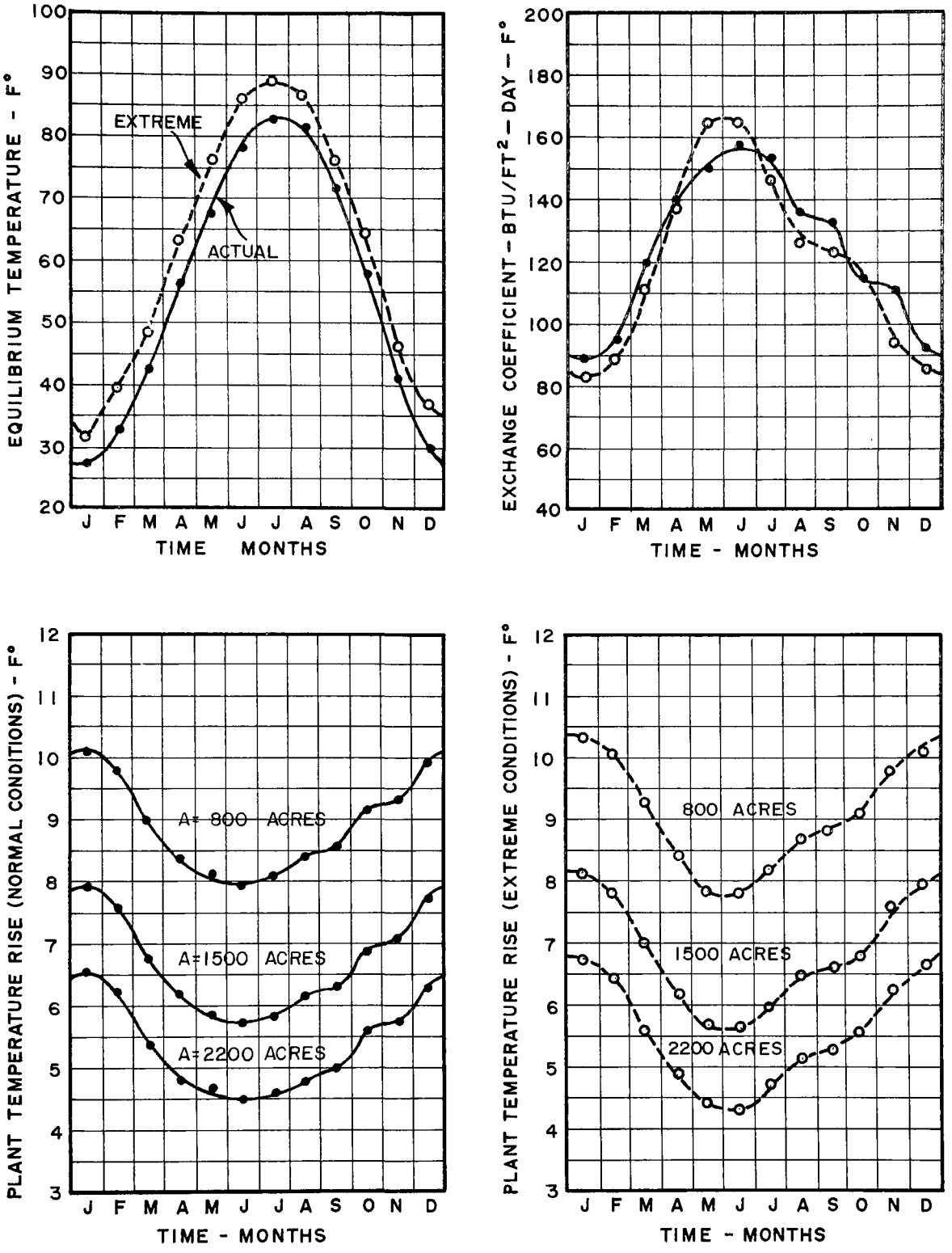

FIGURE 56 - RESULTS FOR SPRINGFIELD, ILLINOIS

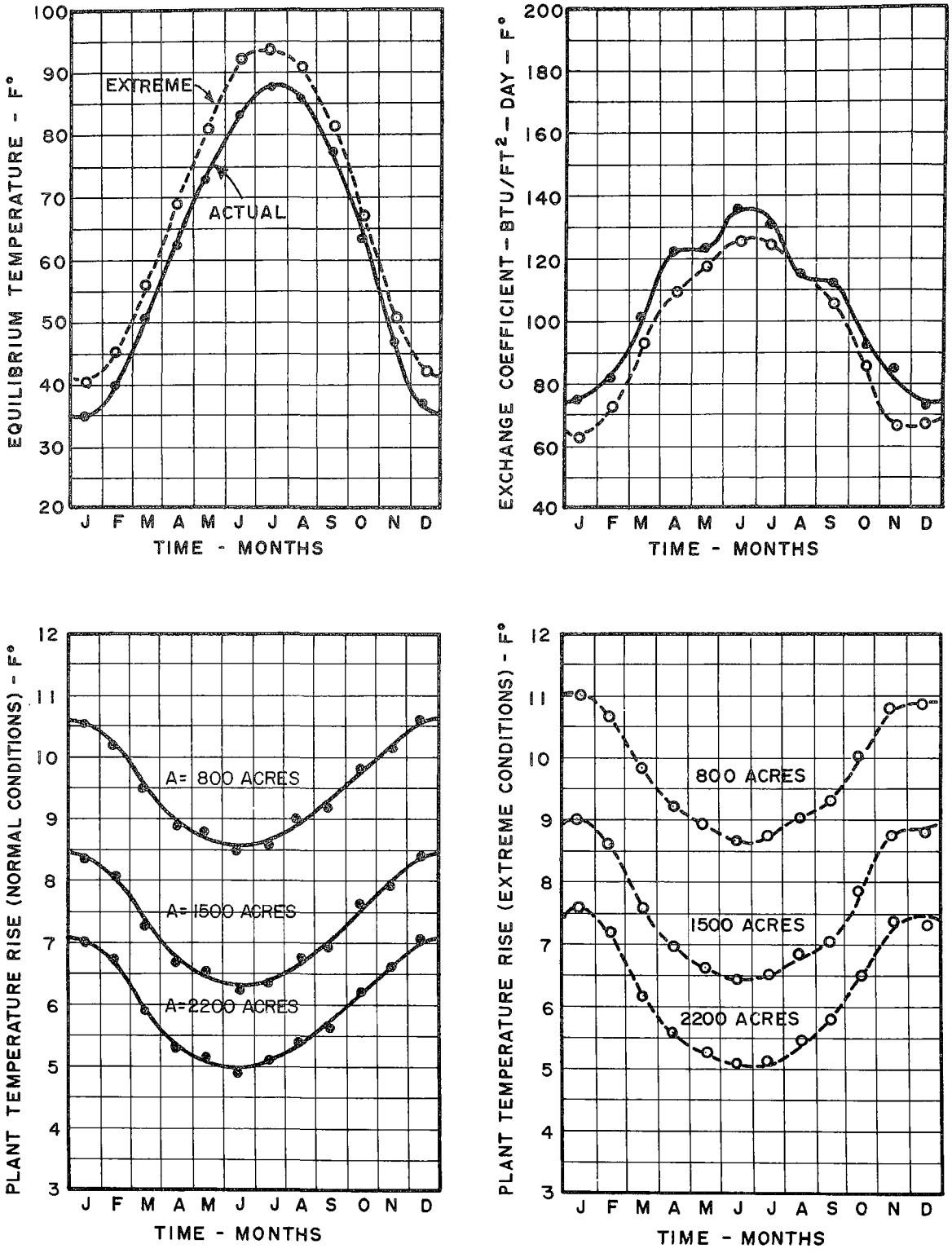

FIGURE 57 - RESULTS FOR EVANSVILLE, INDIANA

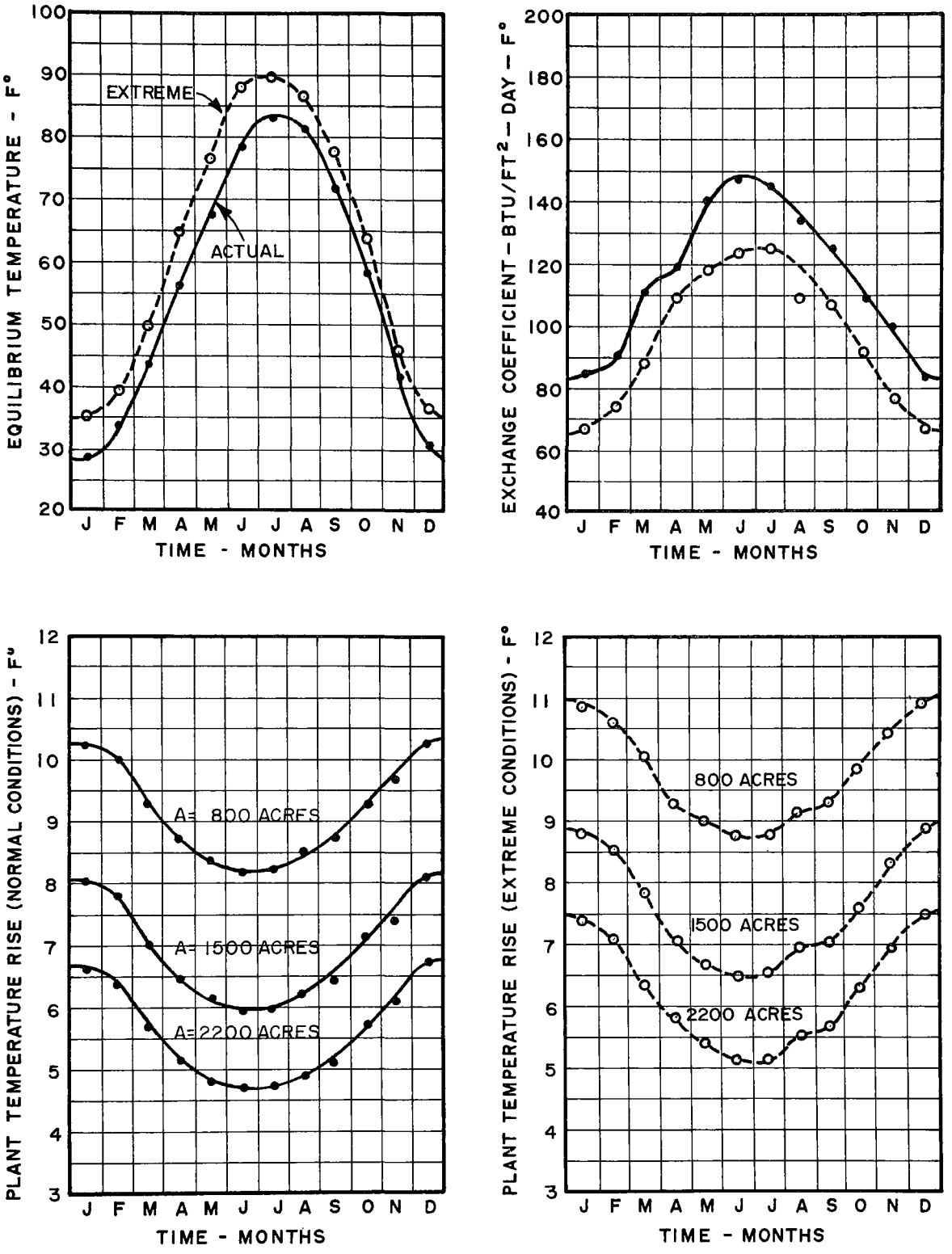

FIGURE 58 - RESULTS FOR INDIANAPOLIS, INDIANA

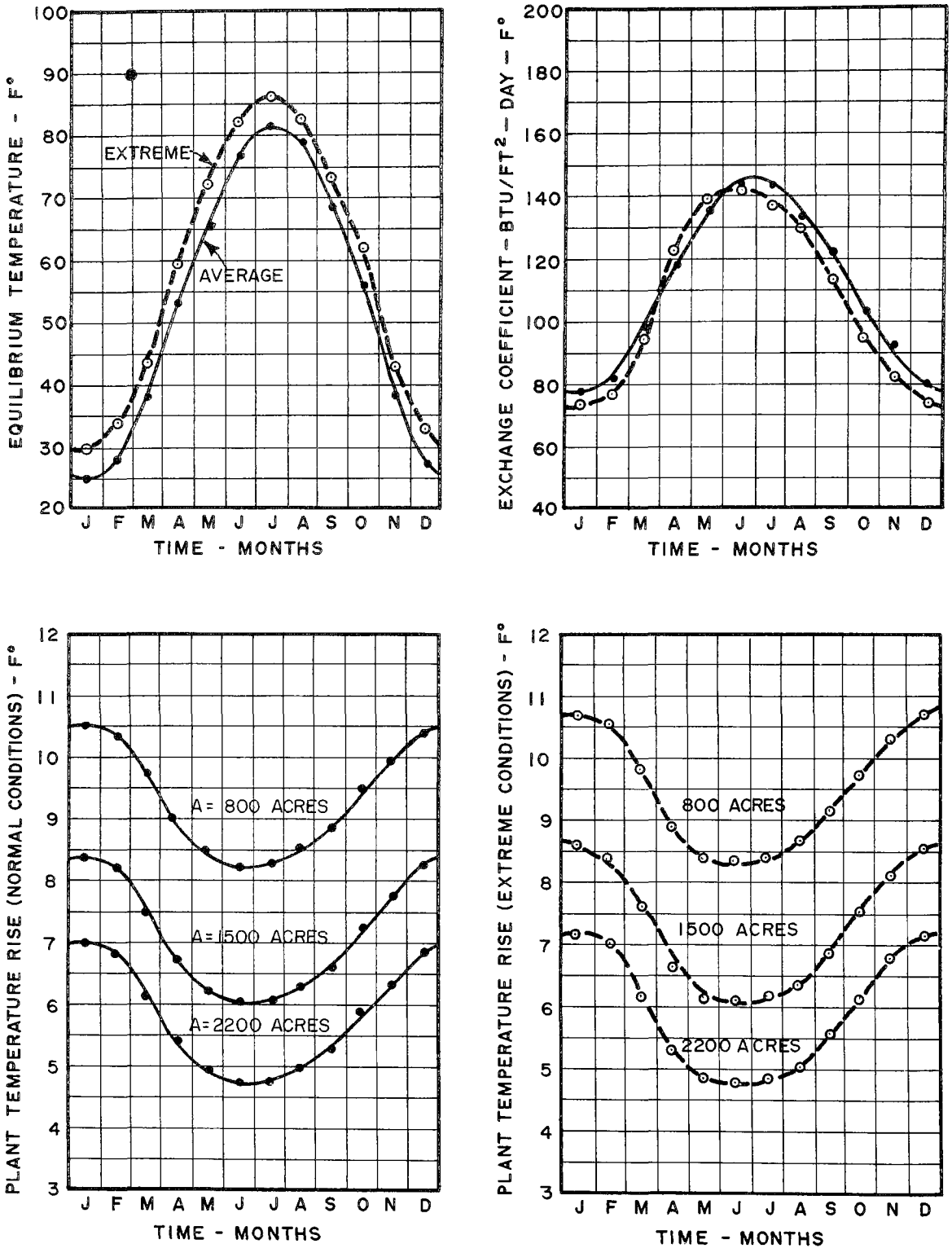

FIGURE 59 - RESULTS FOR SOUTH BEND, INDIANA

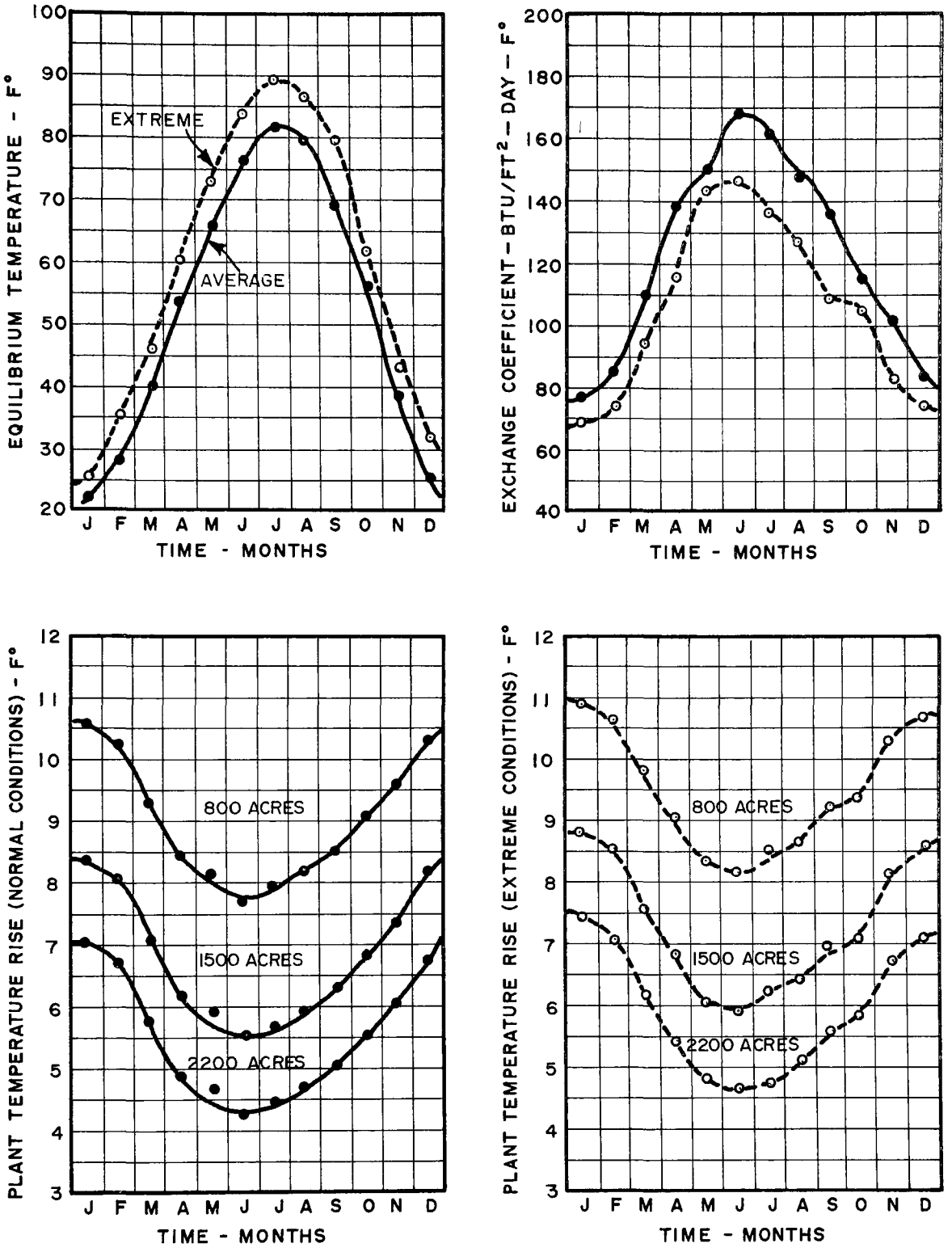

FIGURE 60 - RESULTS FOR DES MOINES, IOWA

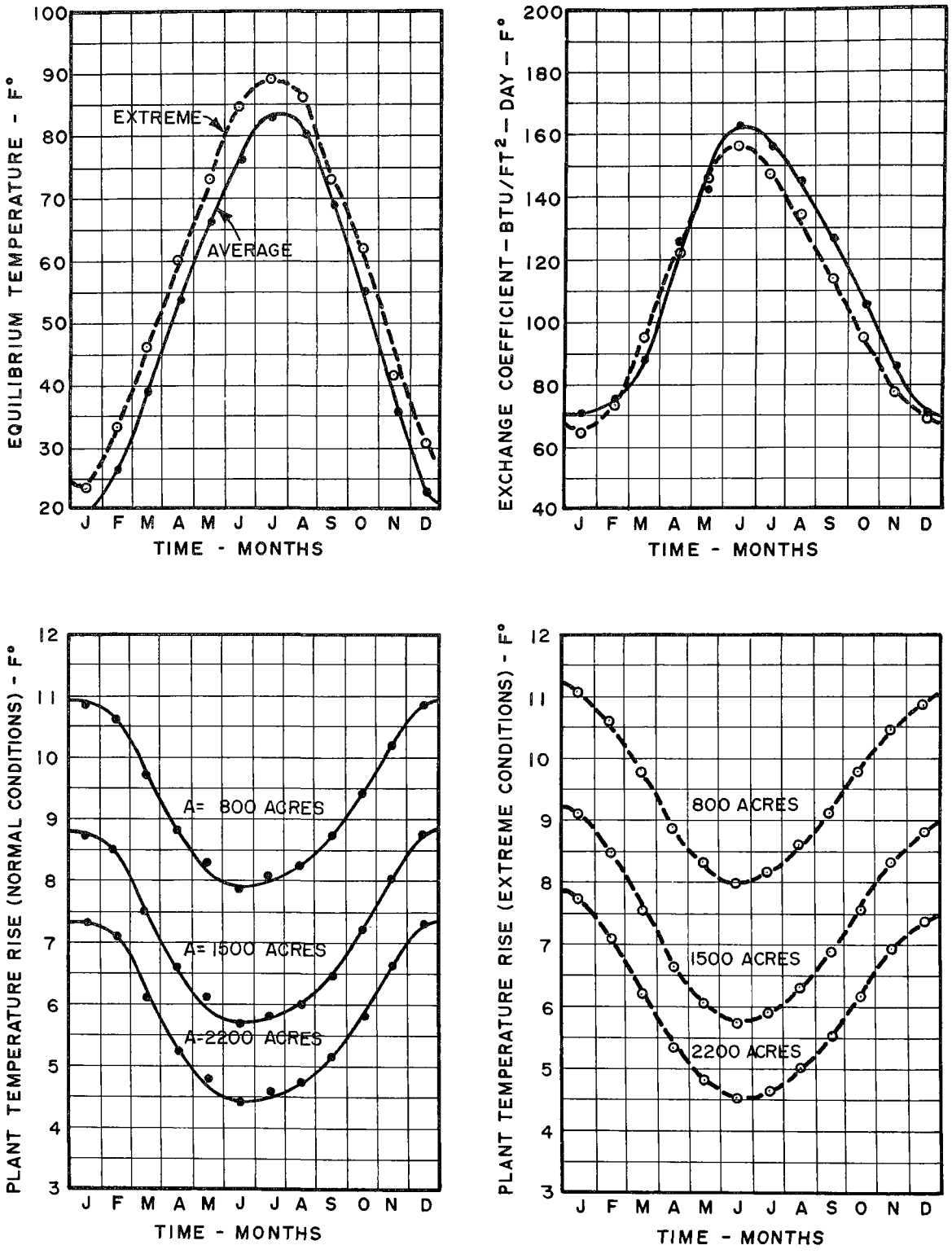

FIGURE 61 - RESULTS FOR SIOUX CITY, IOWA

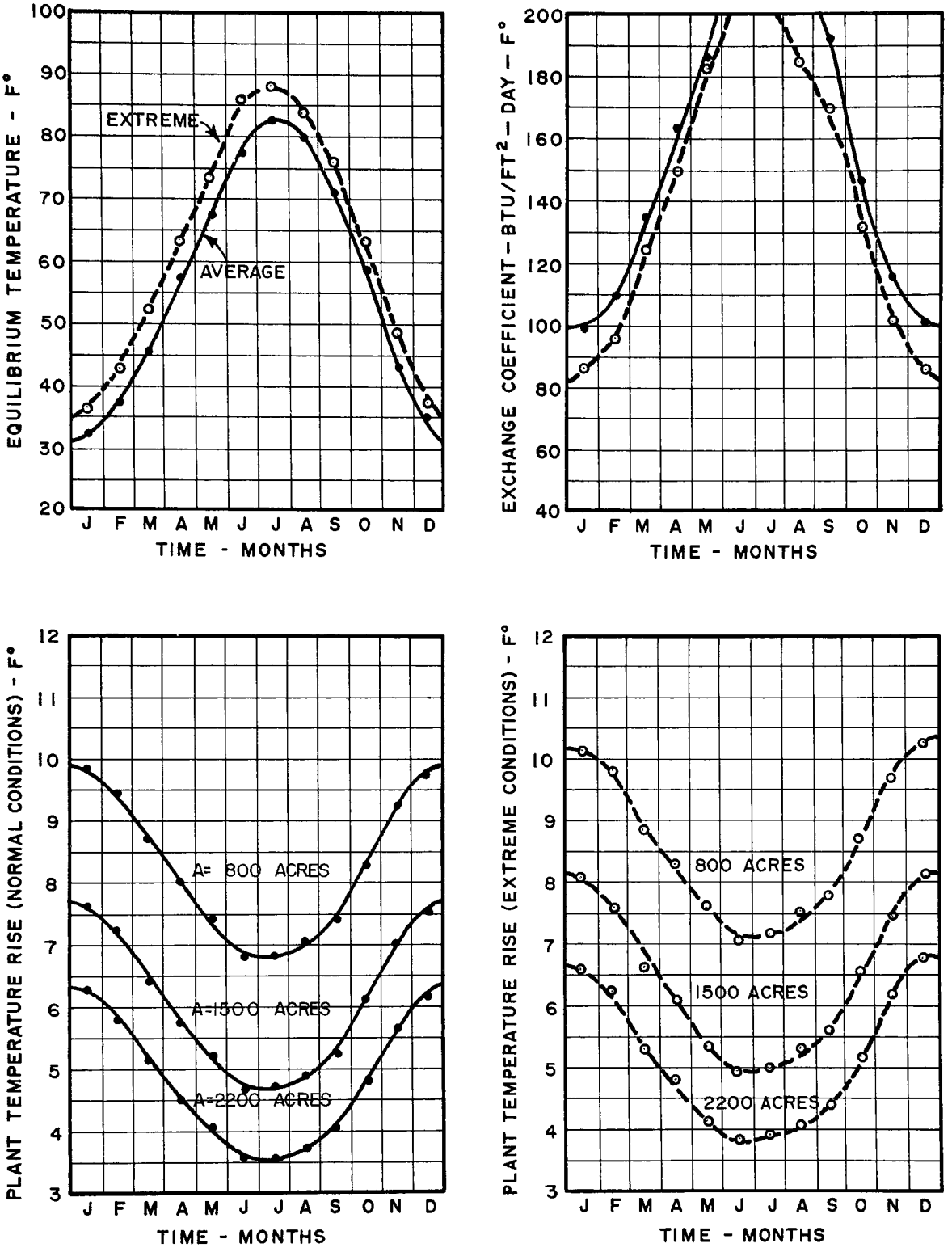

FIGURE 62 - RESULTS FOR DODGE CITY, KANSAS

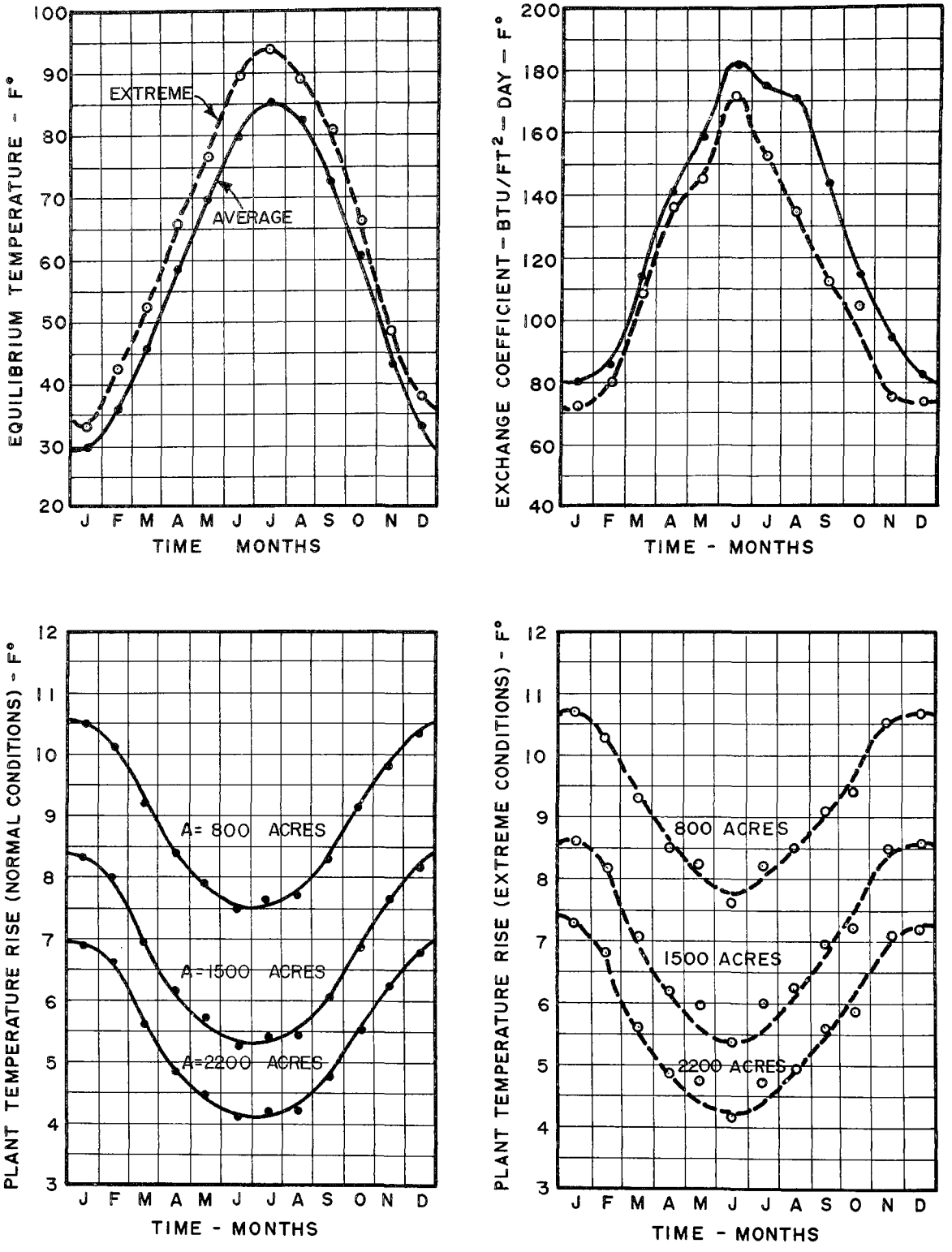

FIGURE 63 - RESULTS FOR TOPEKA, KANSAS

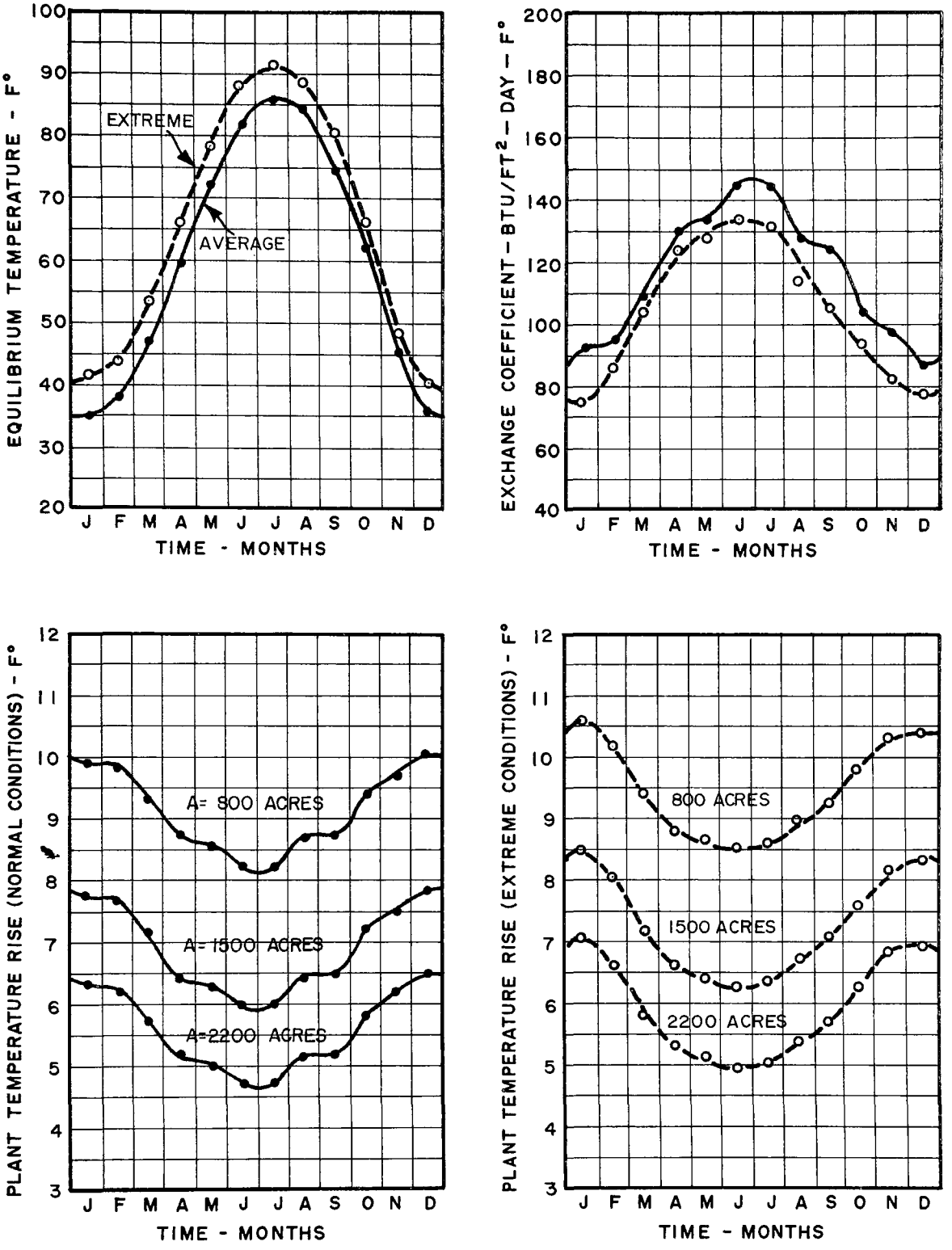

FIGURE 64 - RESULTS FOR LEXINGTON, KENTUCKY

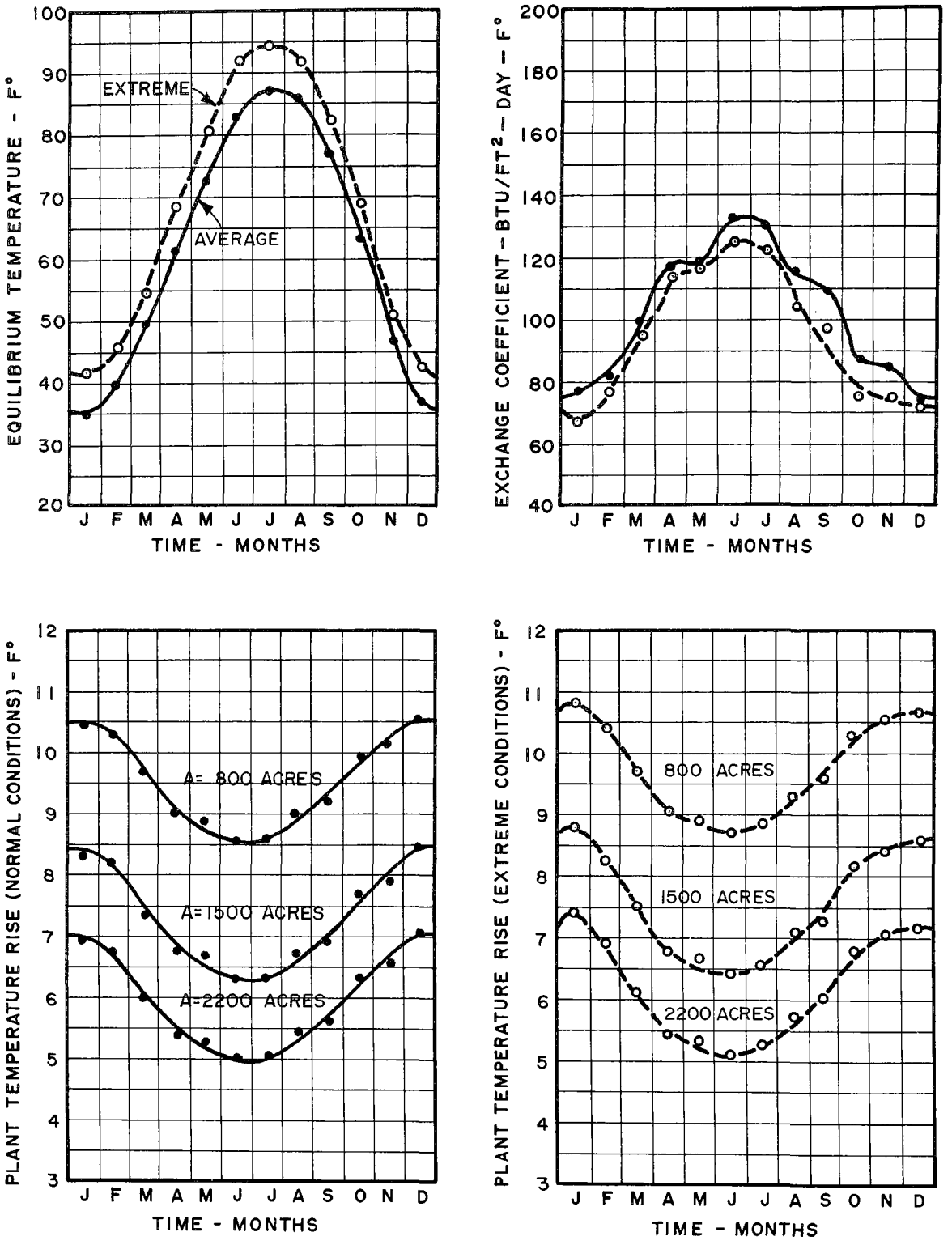

FIGURE 65 - RESULTS FOR LOUISVILLE, KENTUCKY

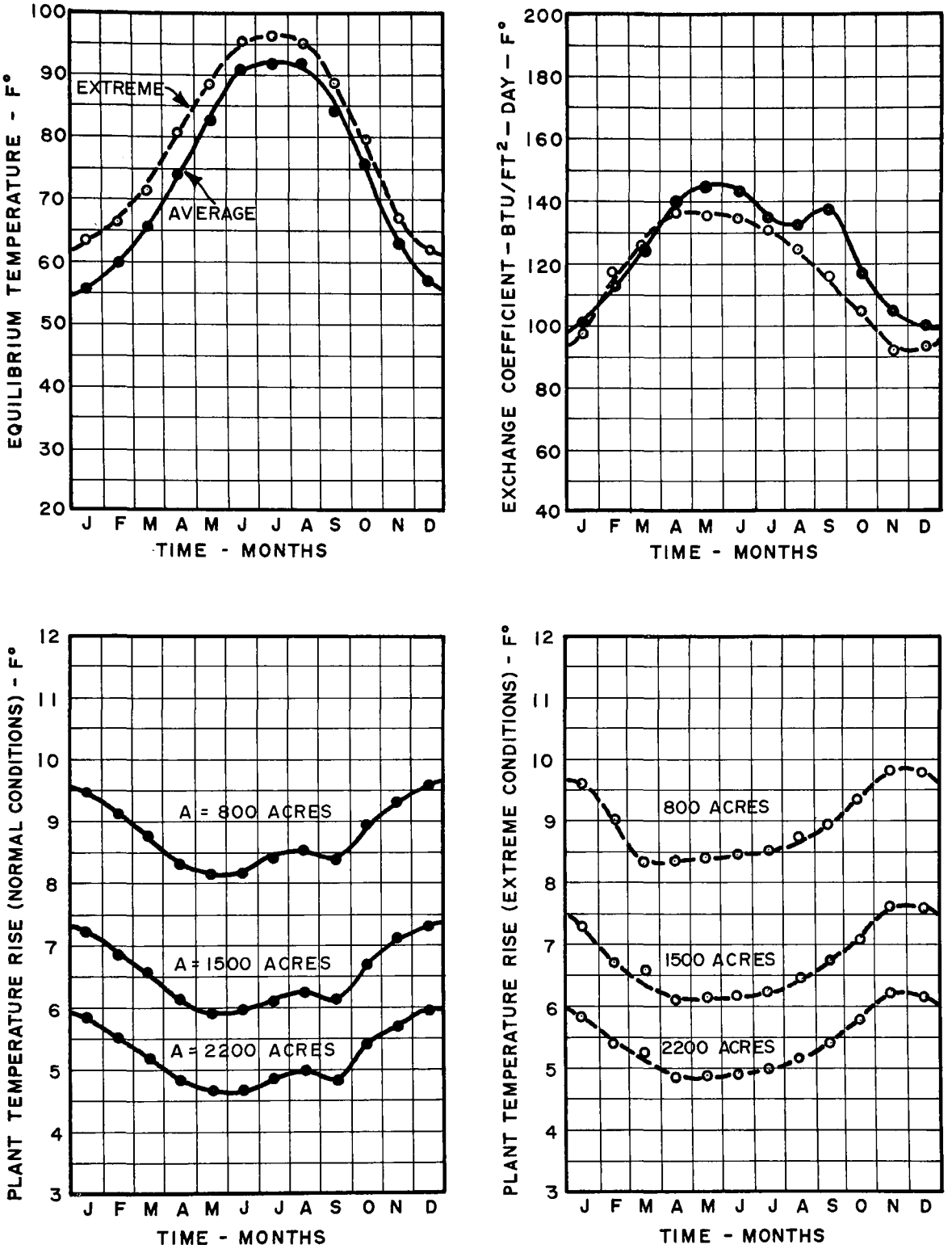

FIGURE 66 - RESULTS FOR NEW ORLEANS, LOUISIANA

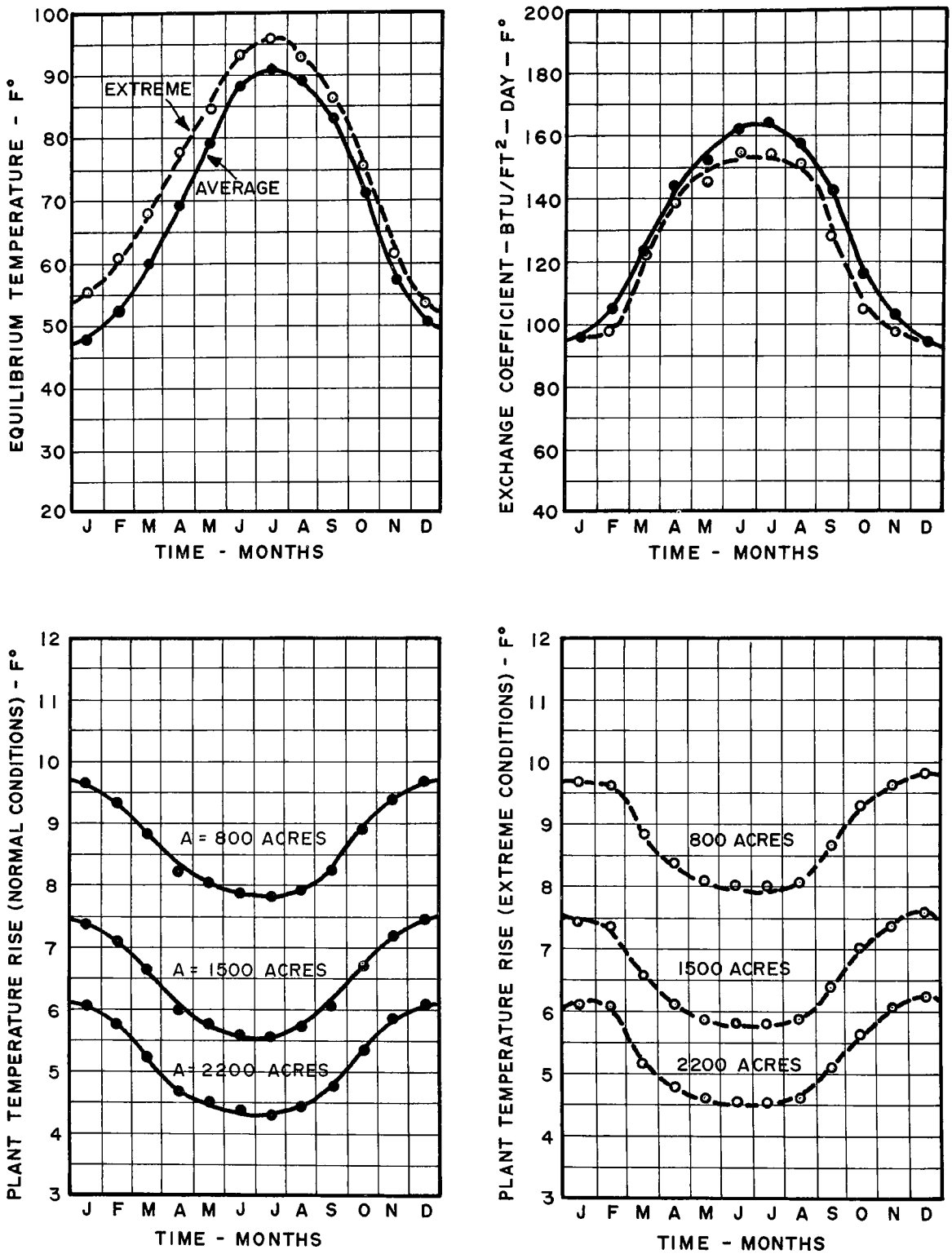

FIGURE 67 - RESULTS FOR SHREVEPORT, LOUISIANA

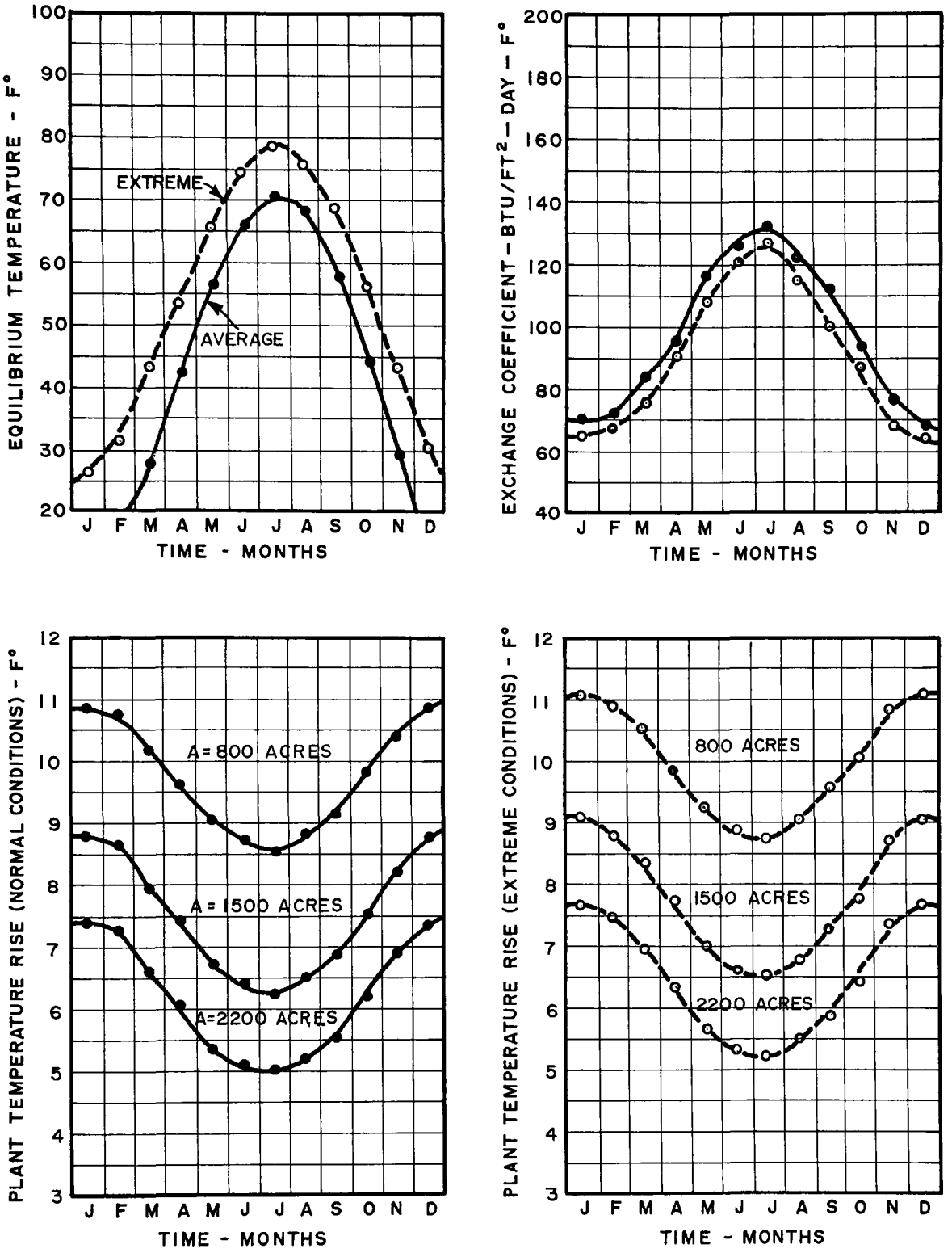

FIGURE 68 - RESULTS FOR CARIBOU, MAINE

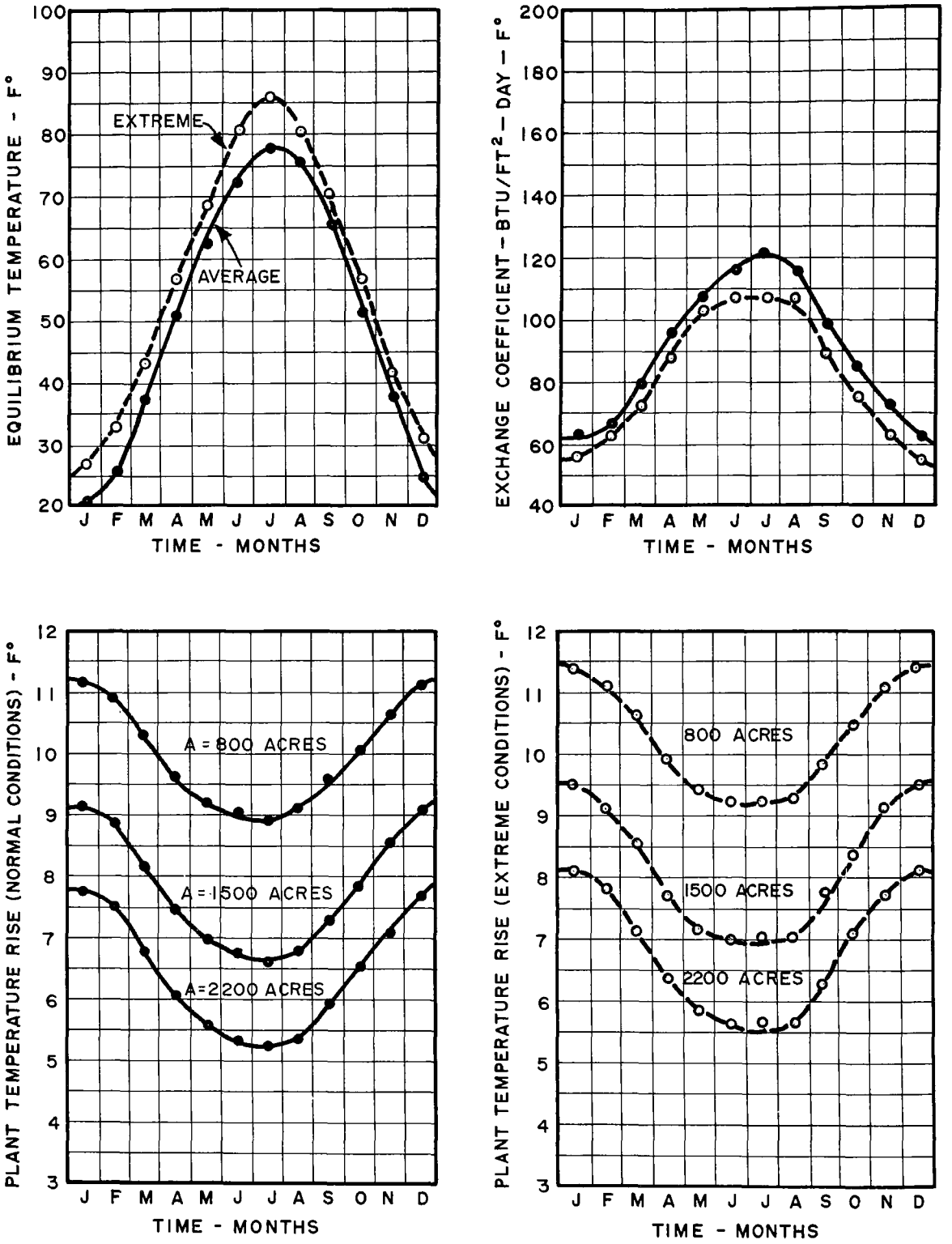

FIGURE 69 - RESULTS FOR PORTLAND, MAINE

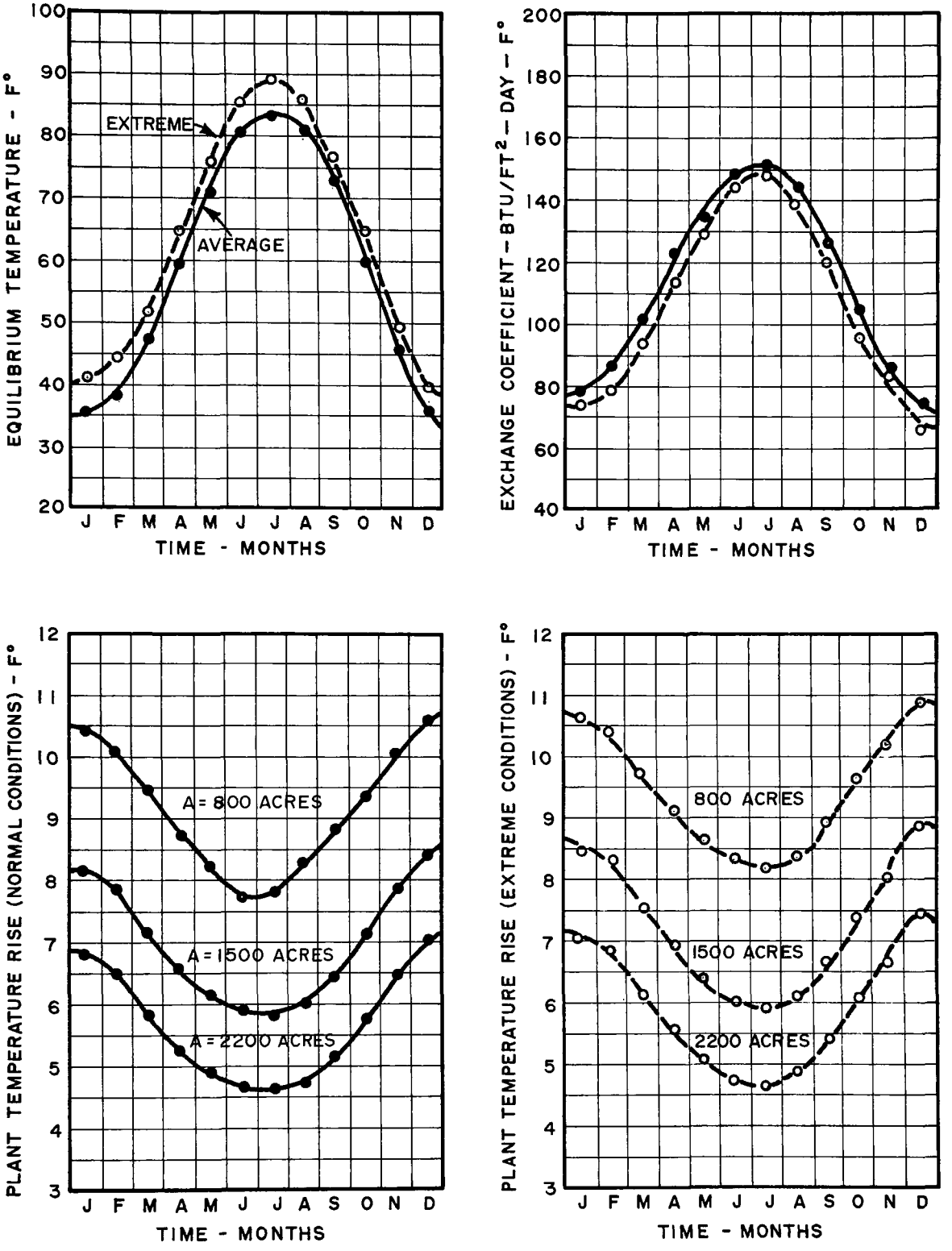

FIGURE 70 - RESULTS FOR BALTIMORE, MARYLAND

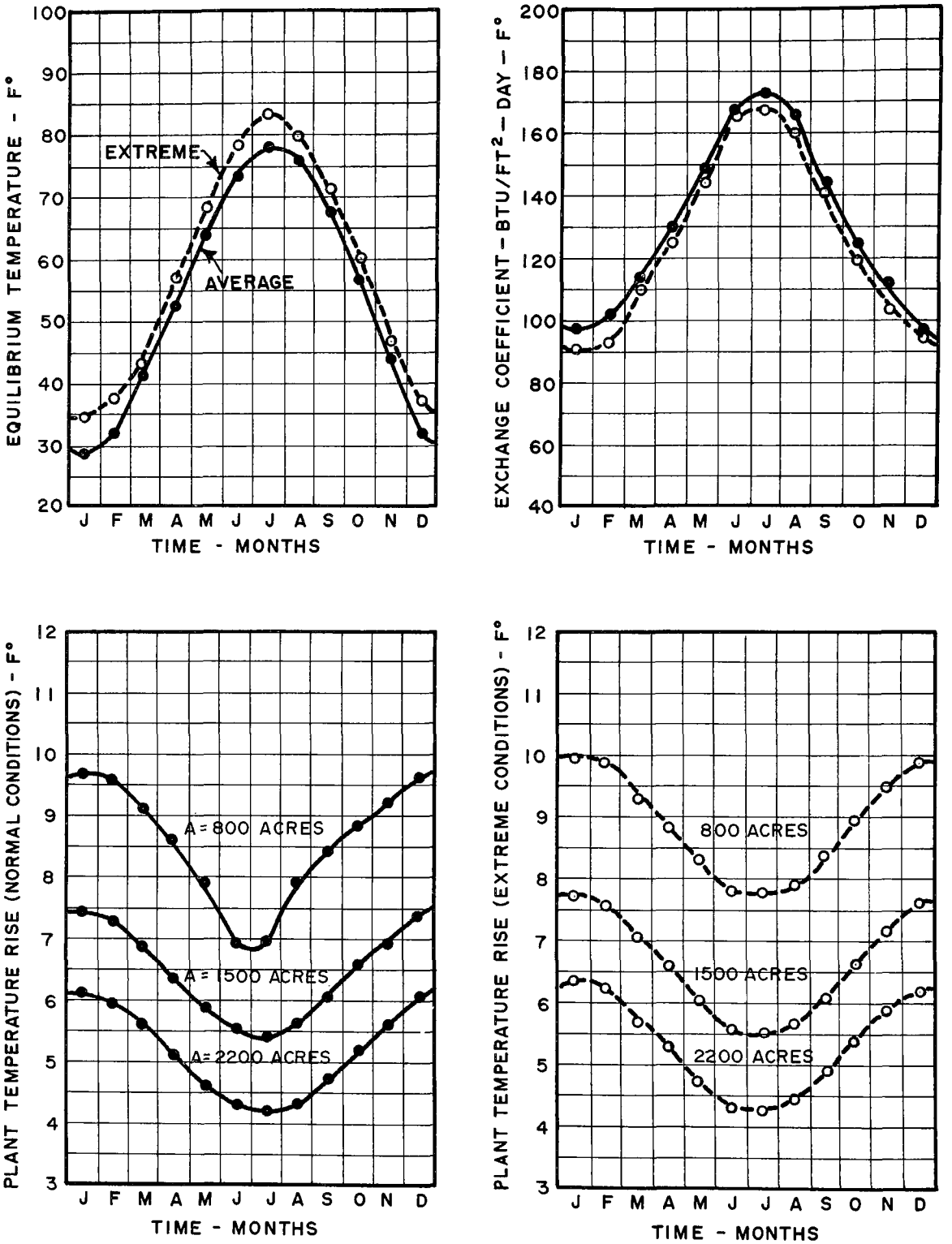

FIGURE 71 - RESULTS FOR BOSTON, MASSACHUSETTS

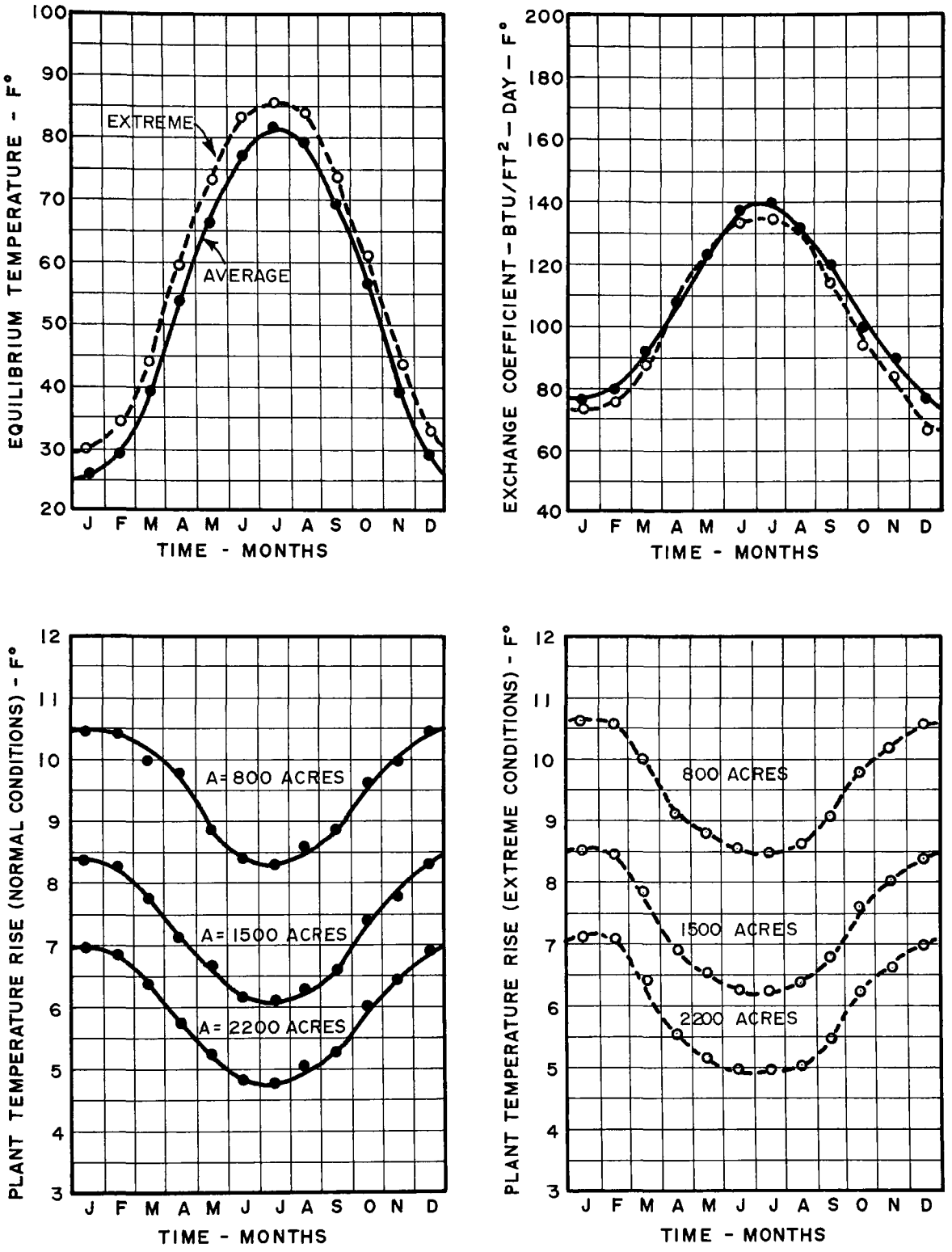

FIGURE 72 - RESULTS FOR DETROIT, MICHIGAN

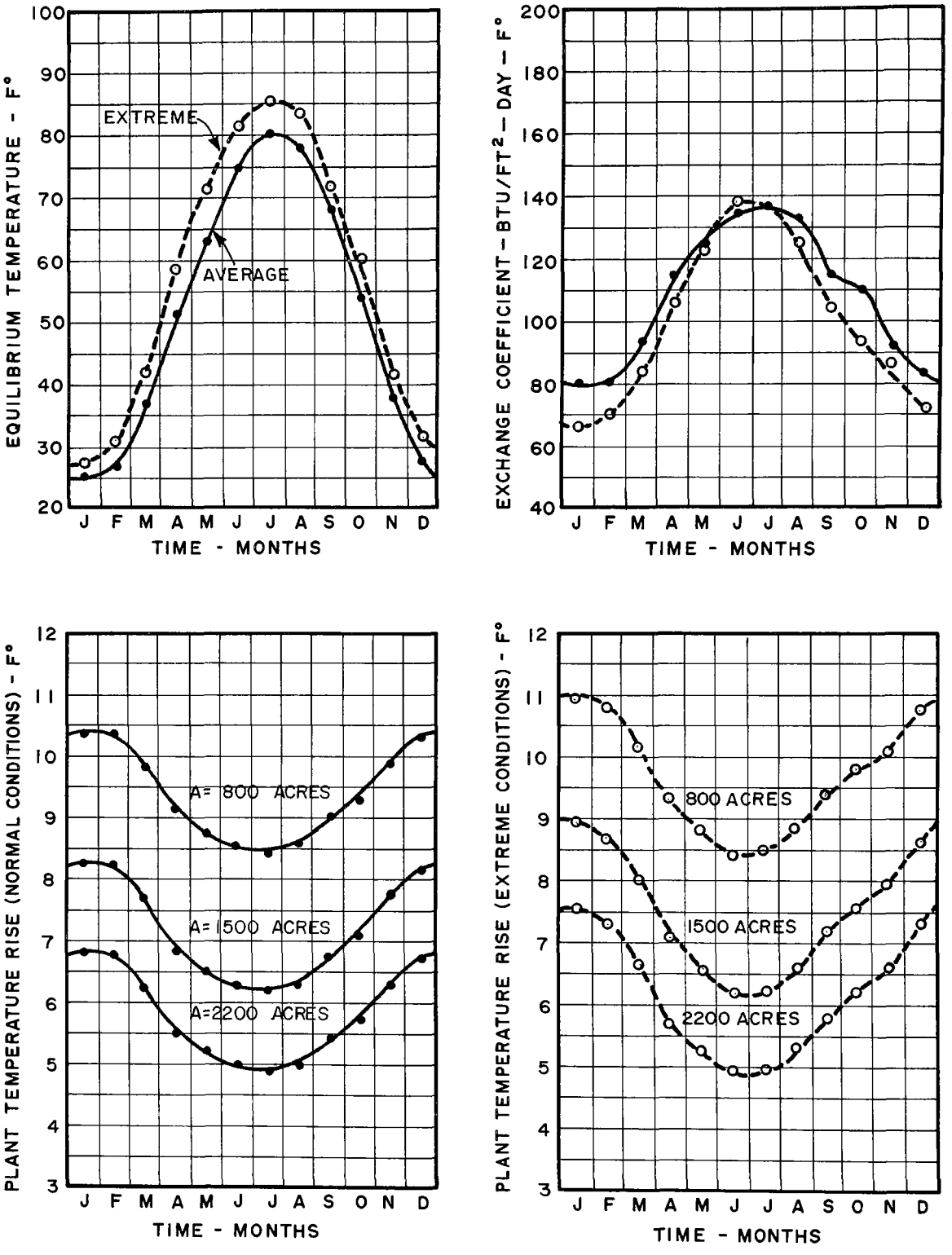

FIGURE 73 - RESULTS FOR MUSKEGON, MICHIGAN

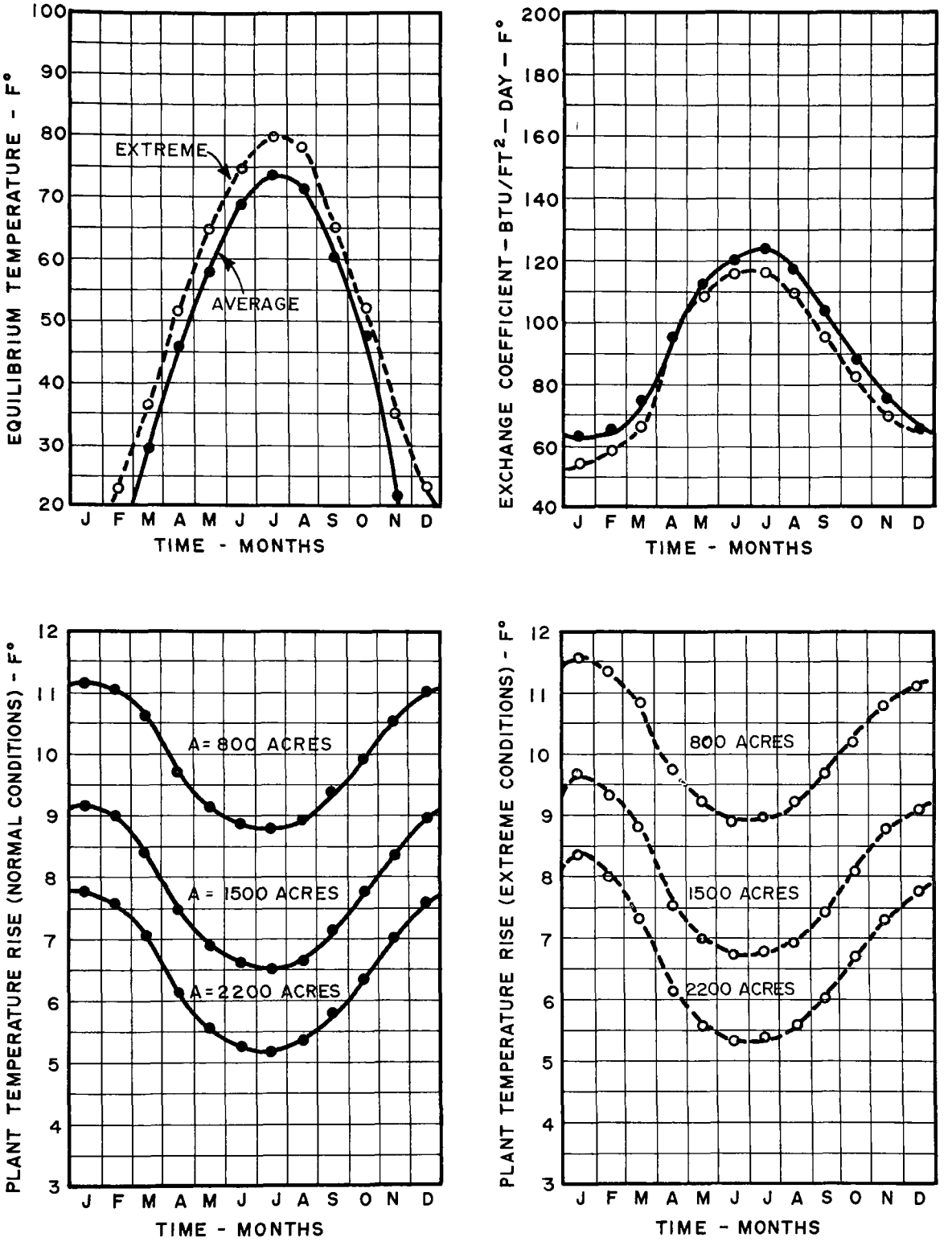

FIGURE 74 - RESULTS FOR SAULT STE. MARIE, MICHIGAN

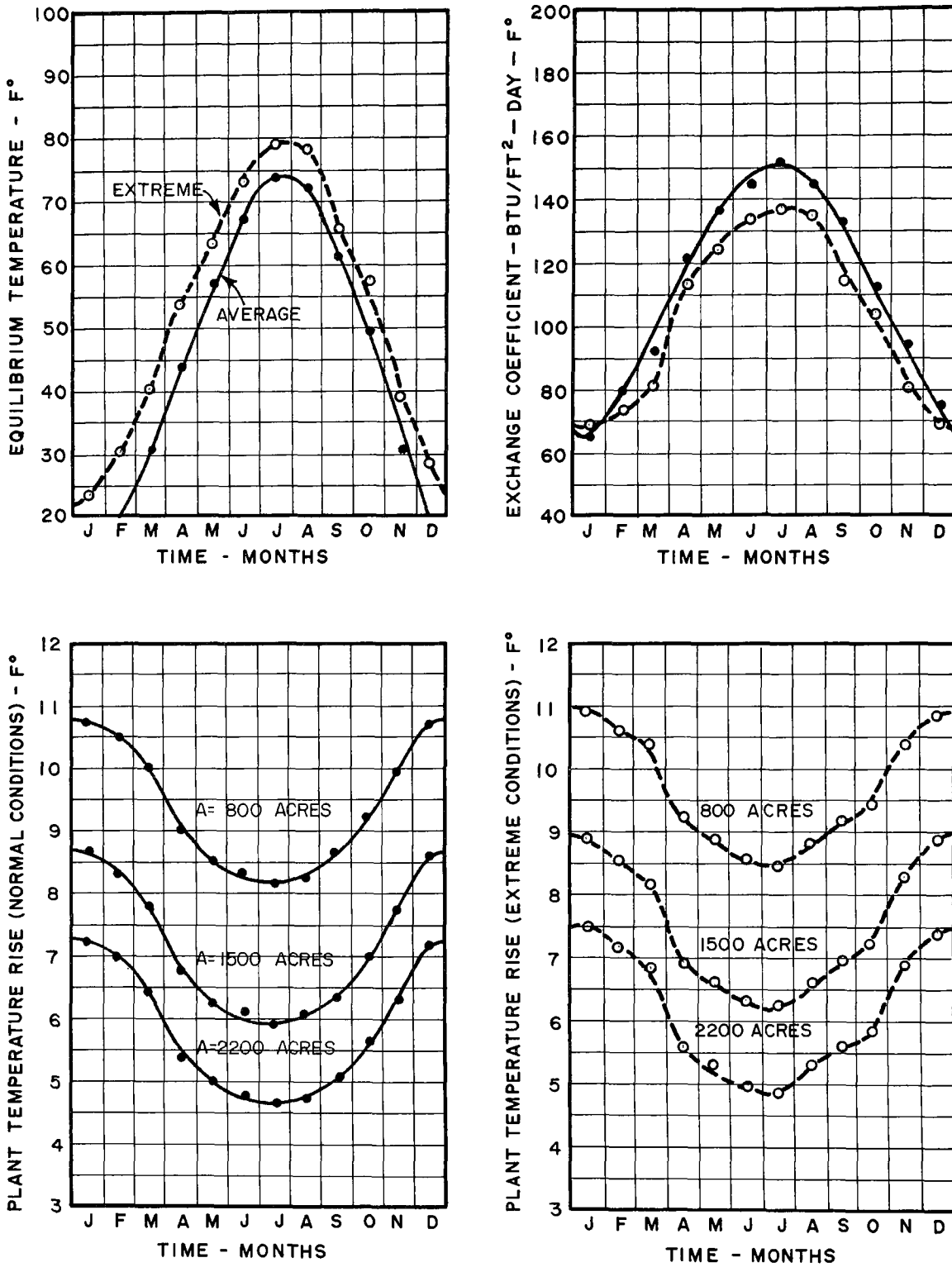

FIGURE 75 - RESULTS FOR DULUTH, MINNESOTA

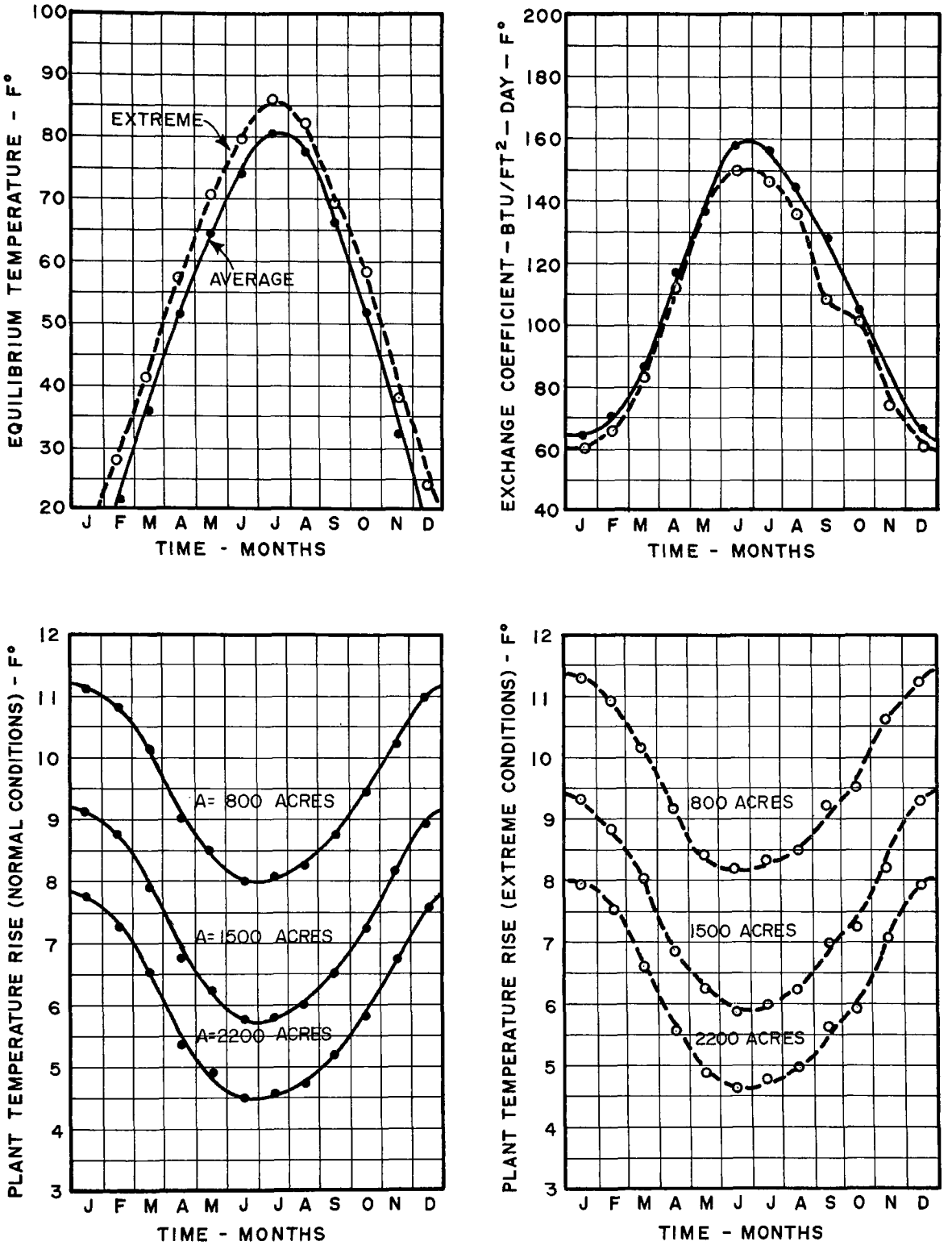

FIGURE 76 - RESULTS FOR MINNEAPOLIS-ST. PAUL, MINNESOTA

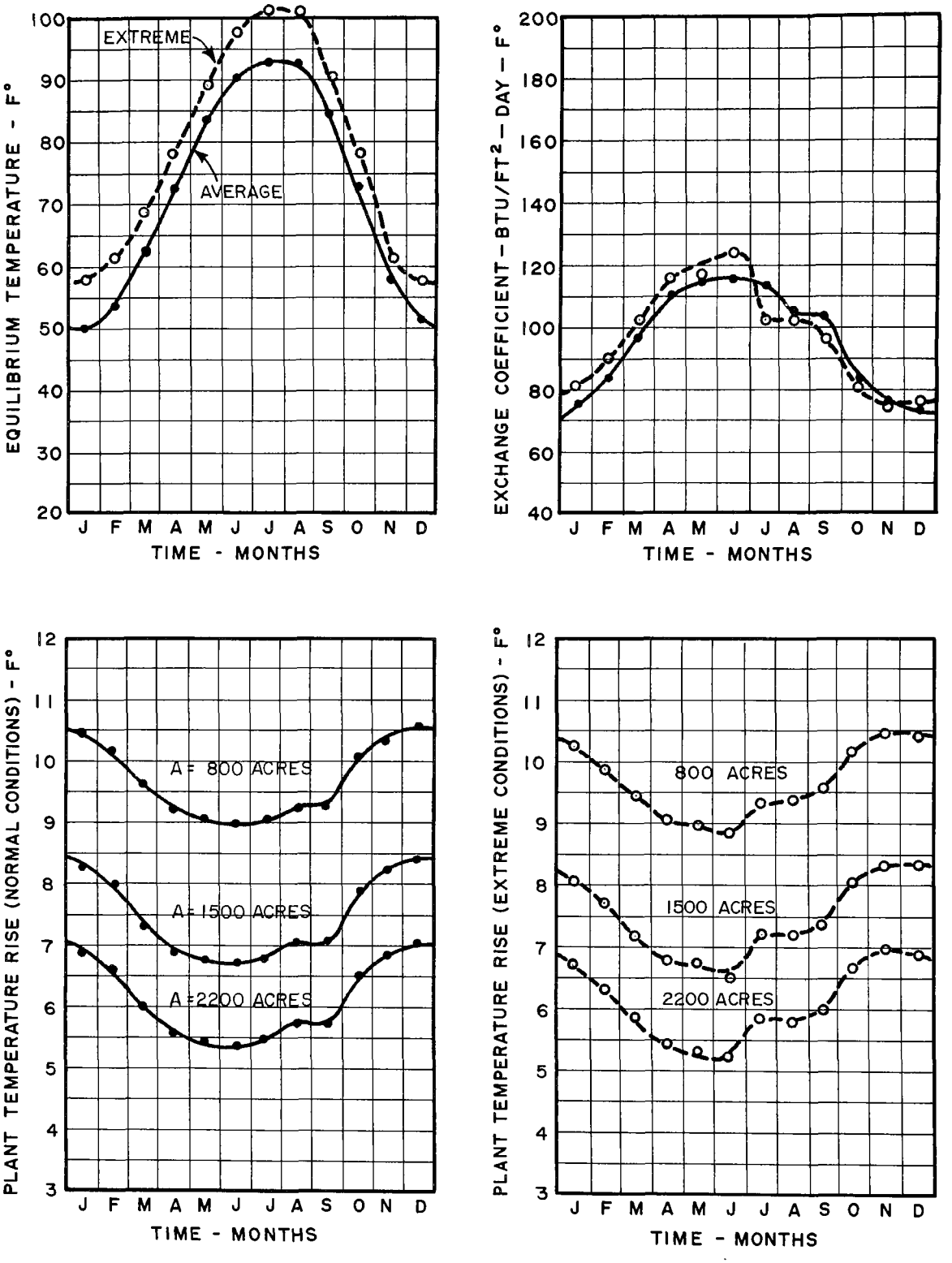

FIGURE 77 - RESULTS FOR JACKSON, MISSISSIPPI

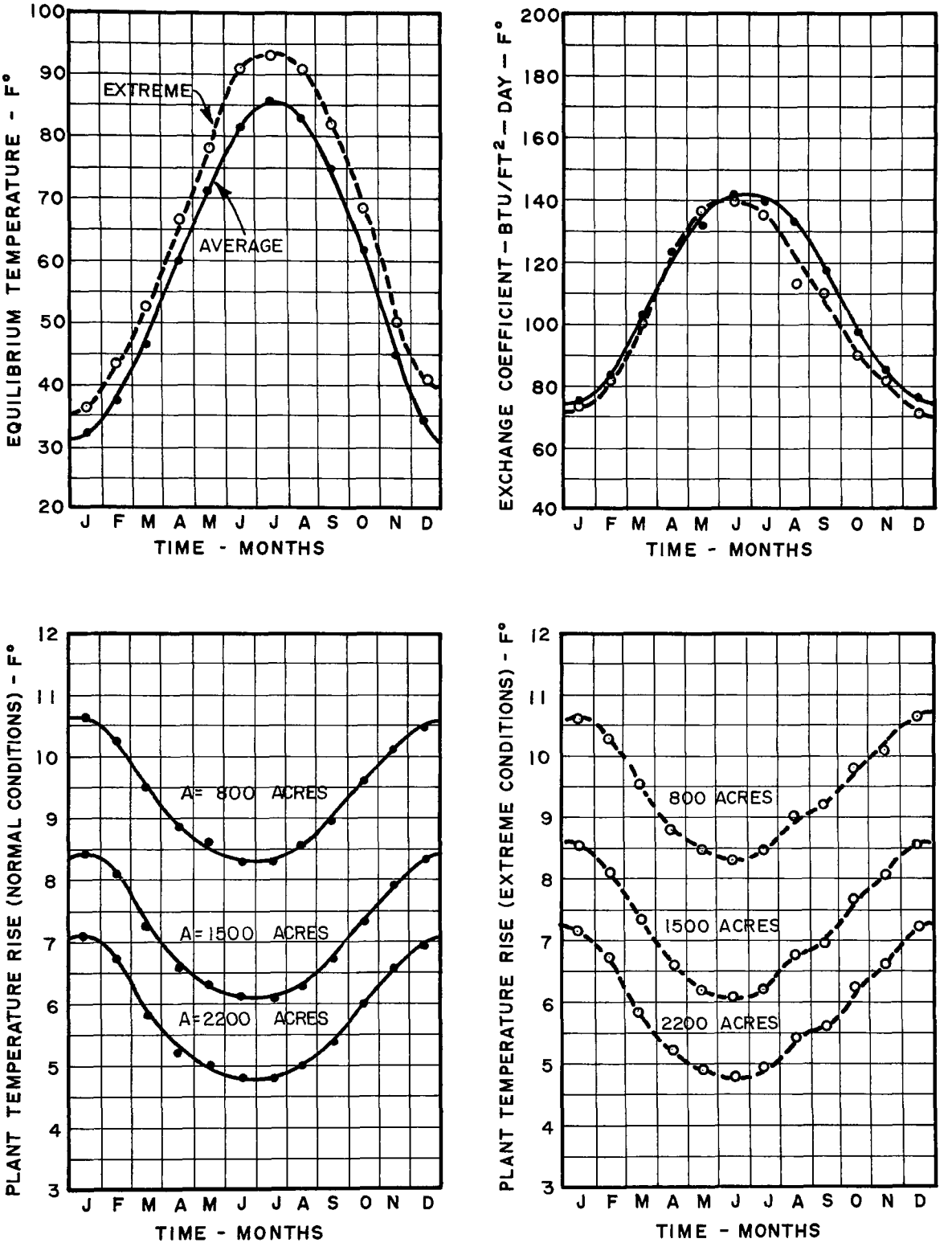

FIGURE 78 - RESULTS FOR ST. LOUIS, MISSOURI

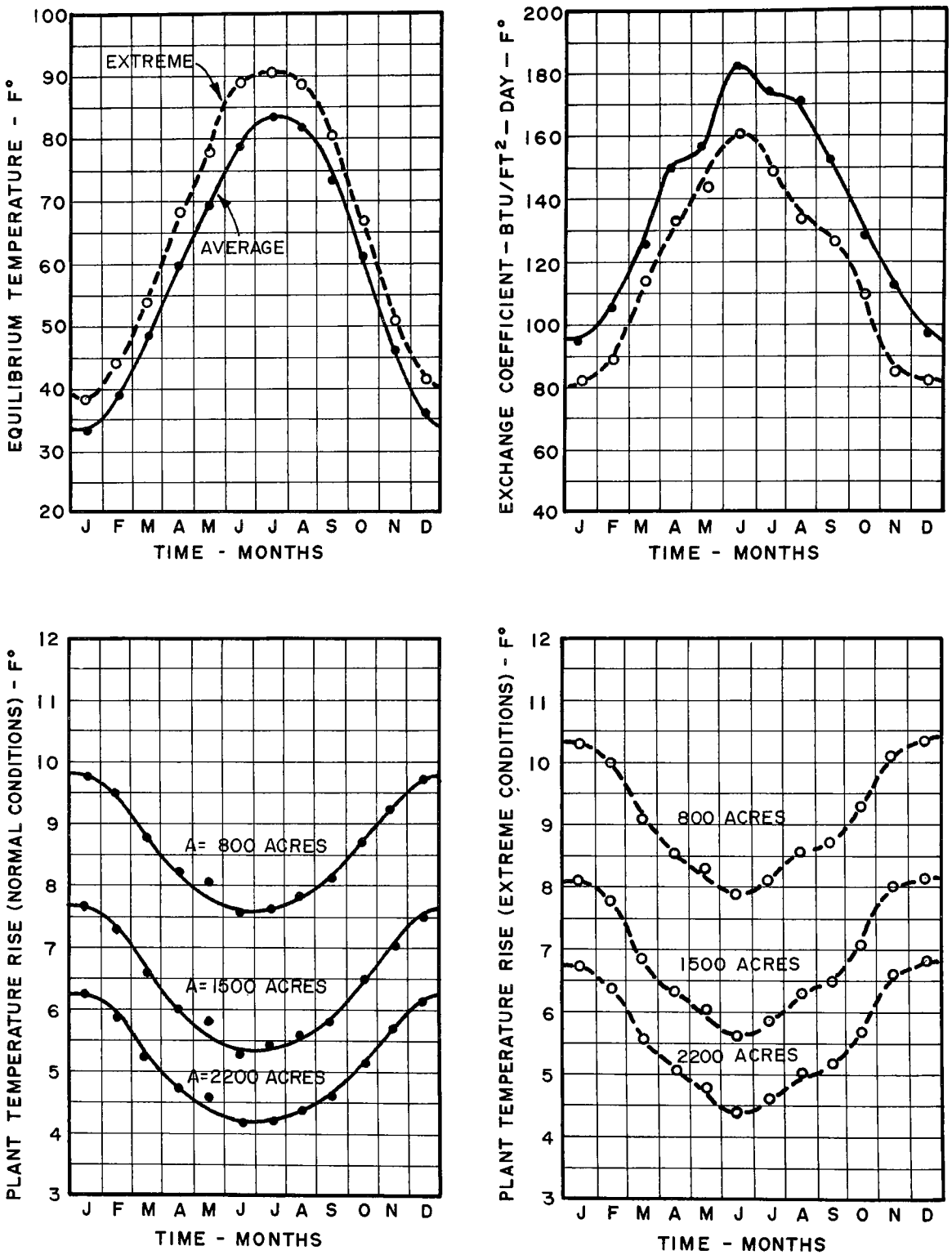

FIGURE 79 - RESULTS FOR SPRINGFIELD, MISSOURI

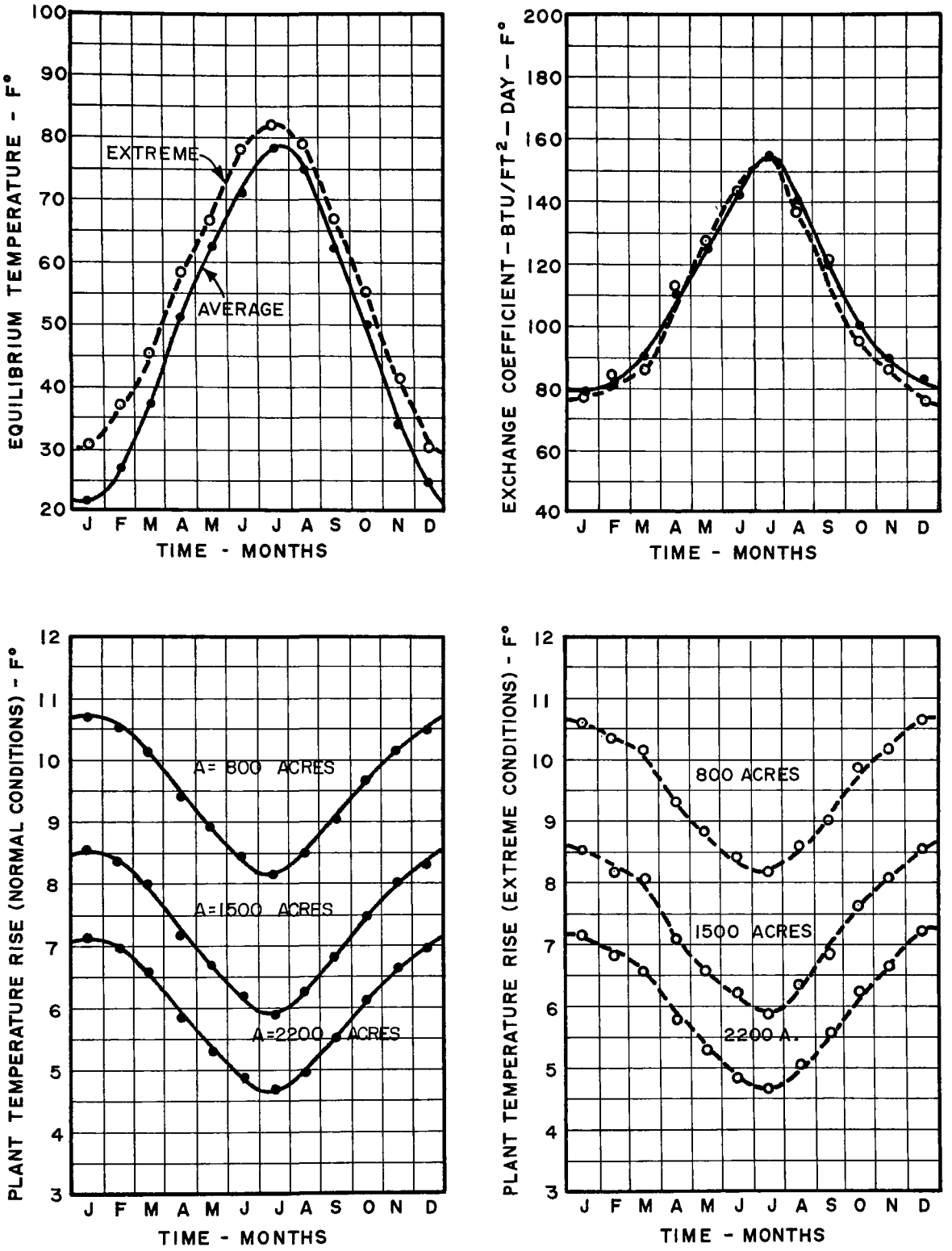

FIGURE 80 - RESULTS FOR BILLINGS, MONTANA

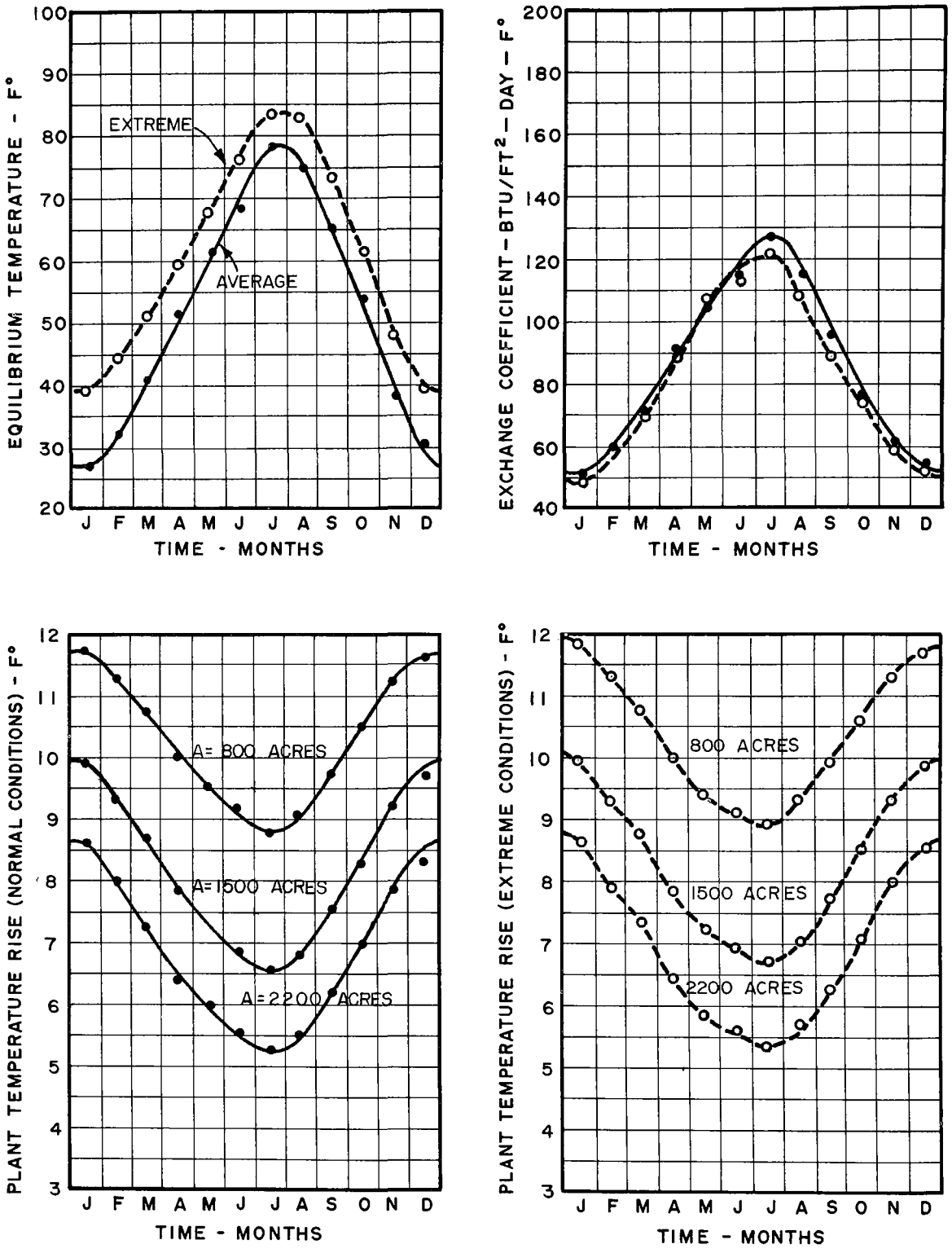

FIGURE 81 - RESULTS FOR HELENA, MONTANA

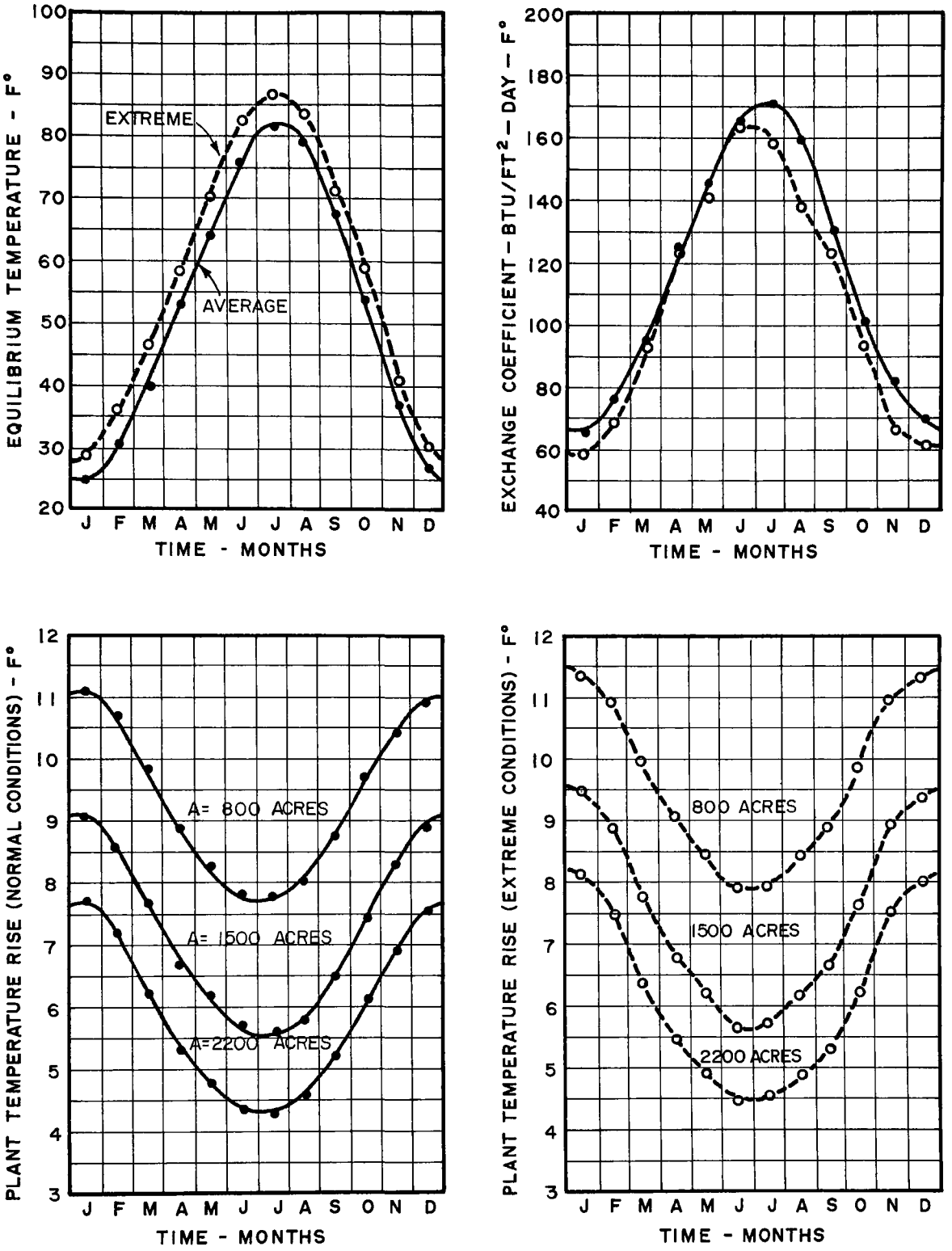

FIGURE 82 - RESULTS FOR NORTH PLATTE, NEBRASKA

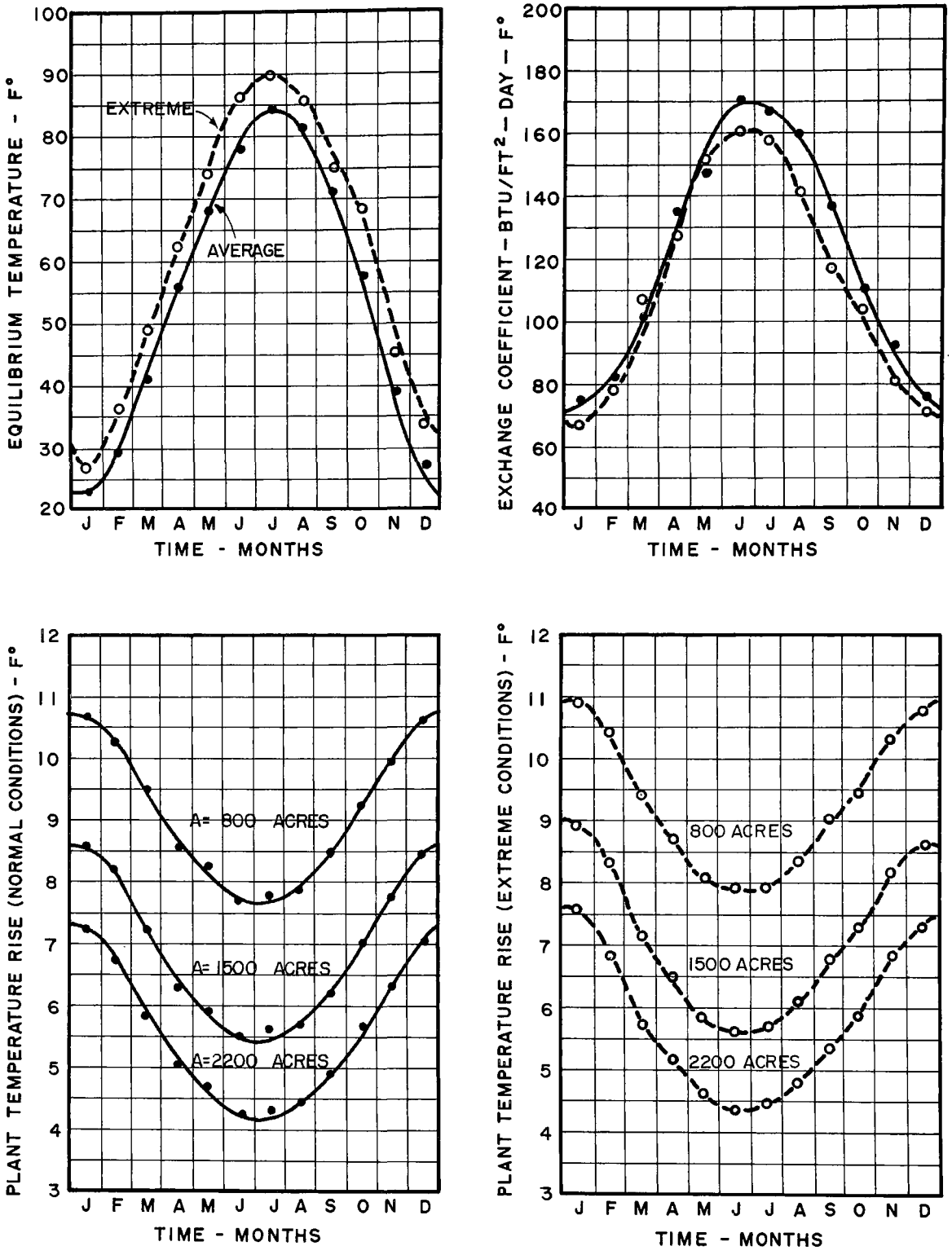

FIGURE 83 - RESULTS FOR OMAHA, NEBRASKA

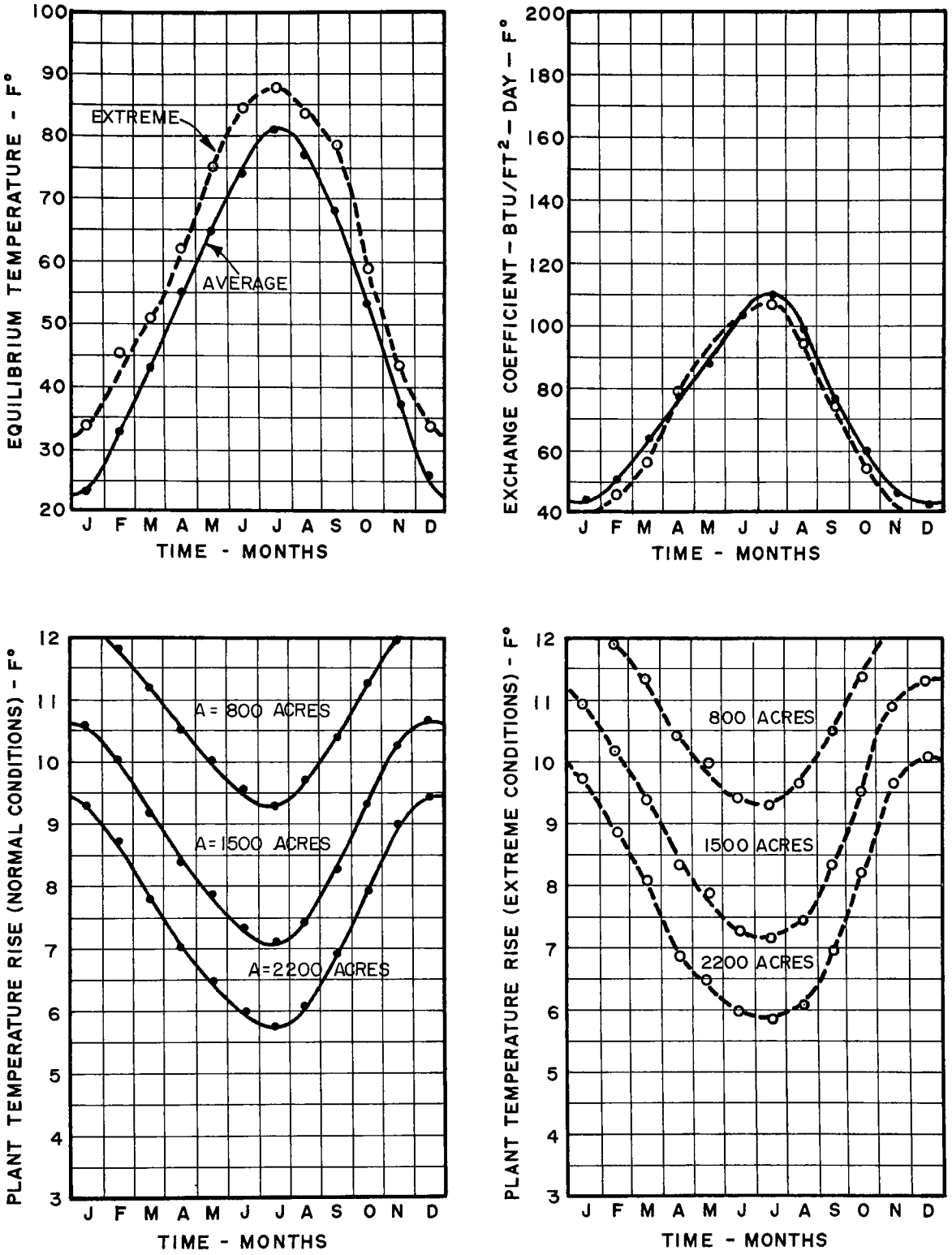

FIGURE 84 - RESULTS FOR ELKO, NEVADA

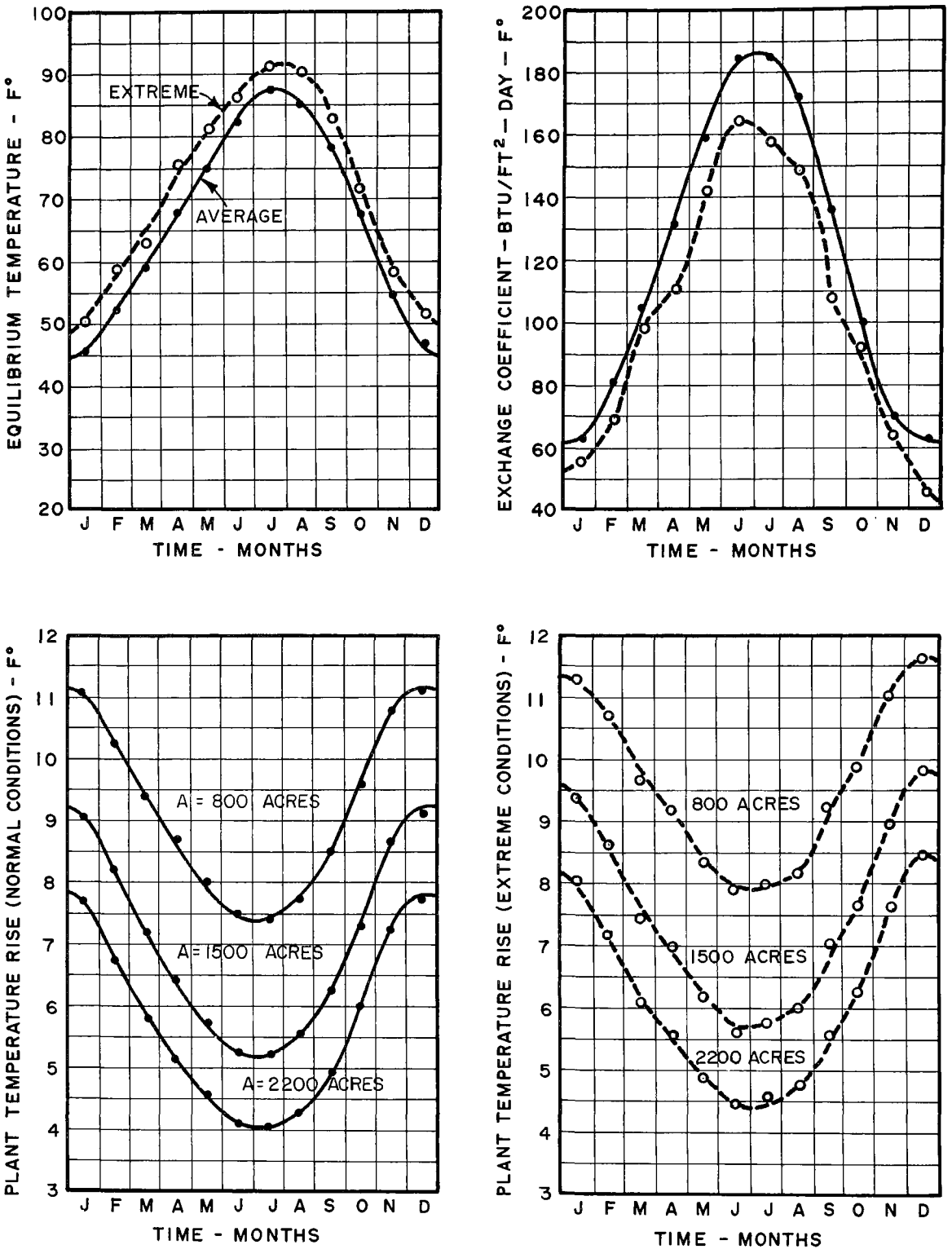

FIGURE 85 - RESULTS FOR LAS VEGAS, NEVADA

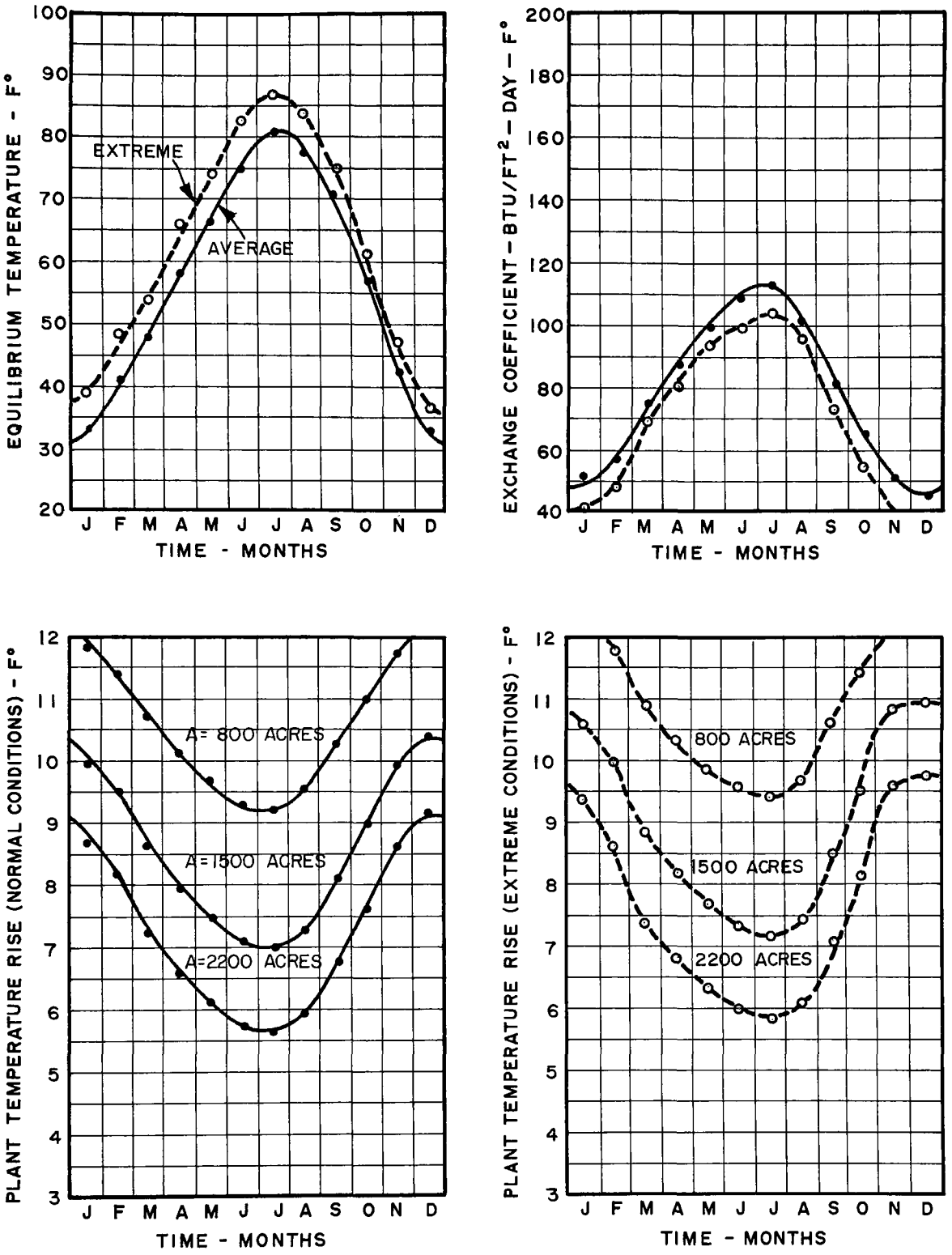

FIGURE 86 - RESULTS FOR RENO, NEVADA

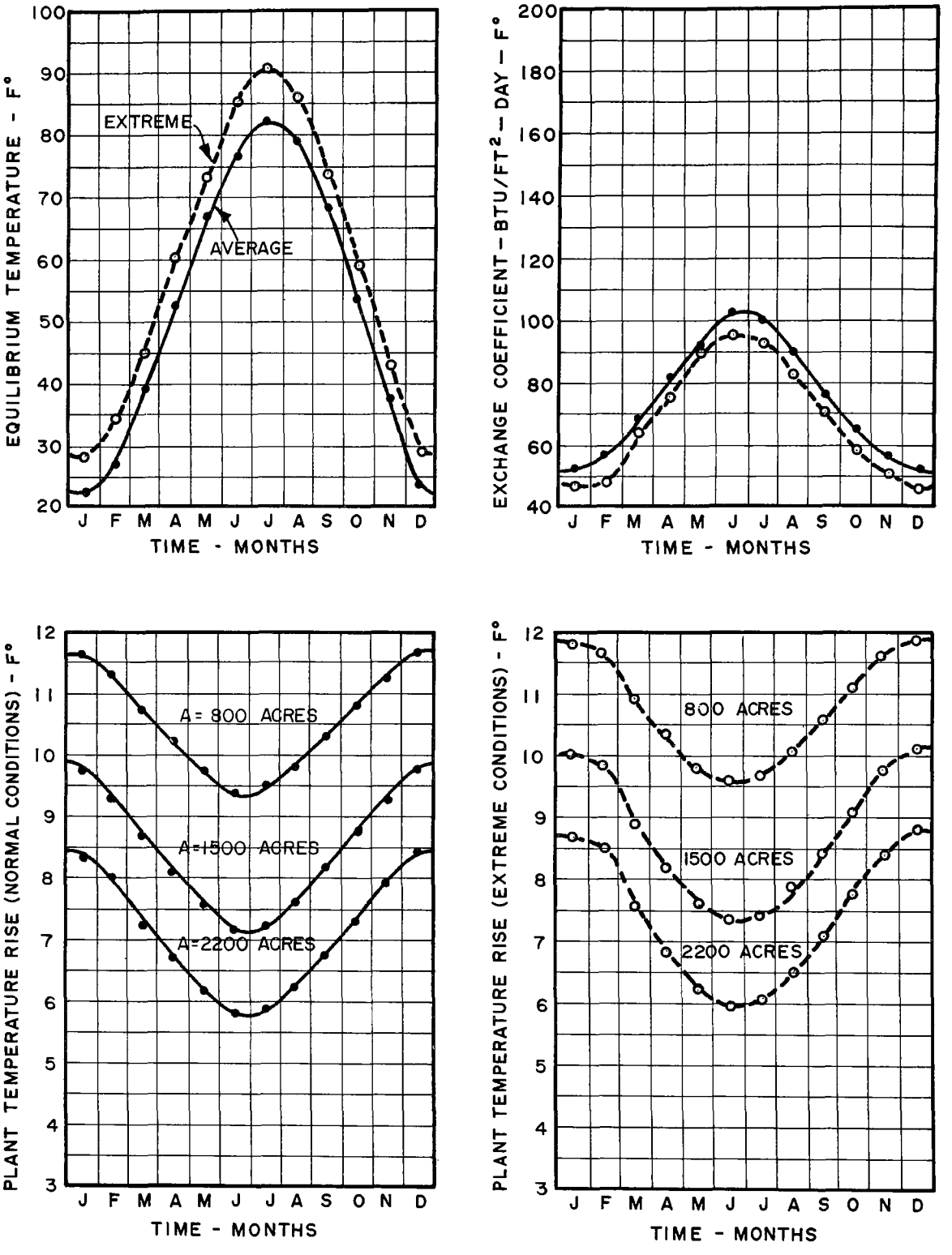

FIGURE 87 - RESULTS FOR CONCORD, NEW HAMPSHIRE

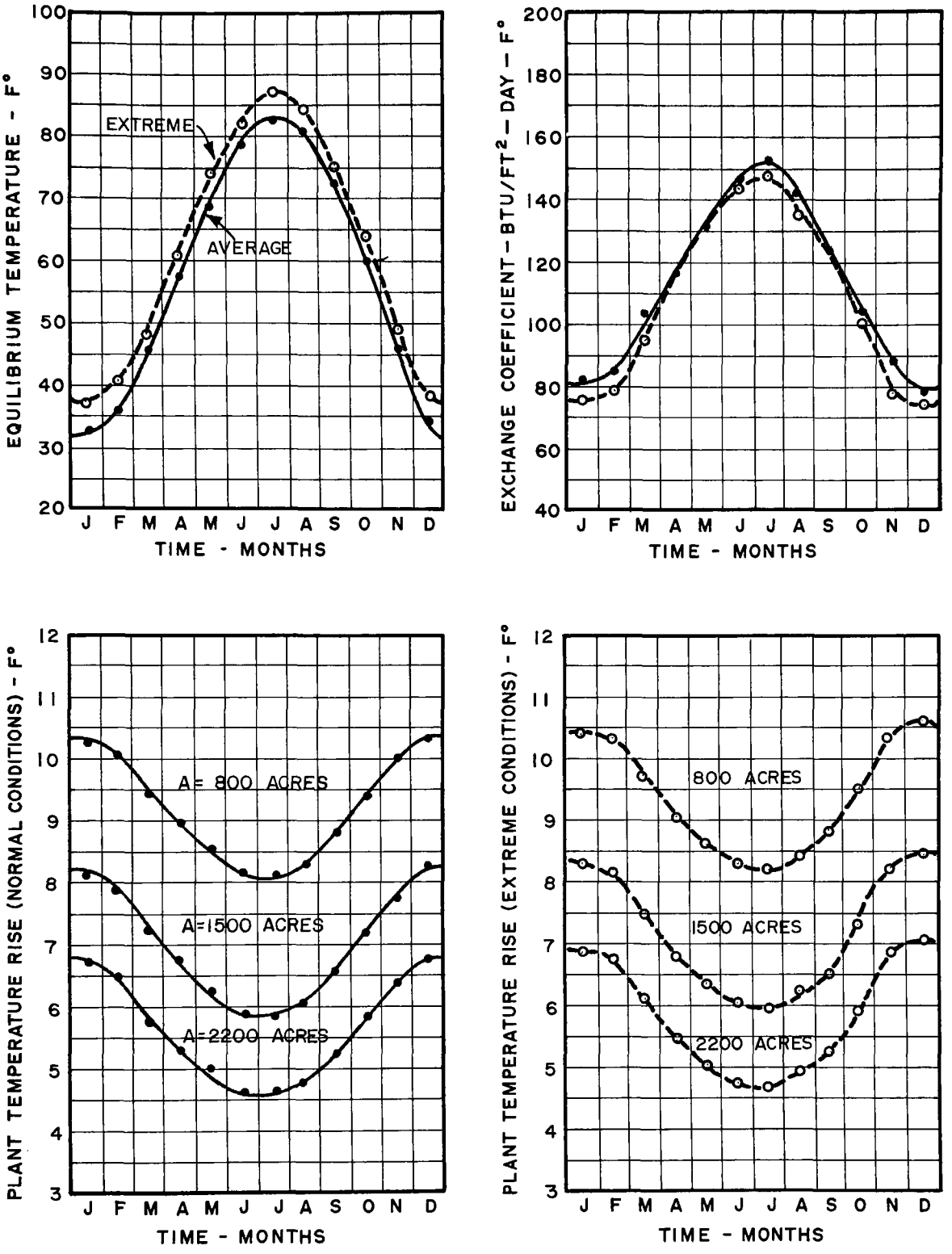

FIGURE 88 - RESULTS FOR NEWARK, NEW JERSEY

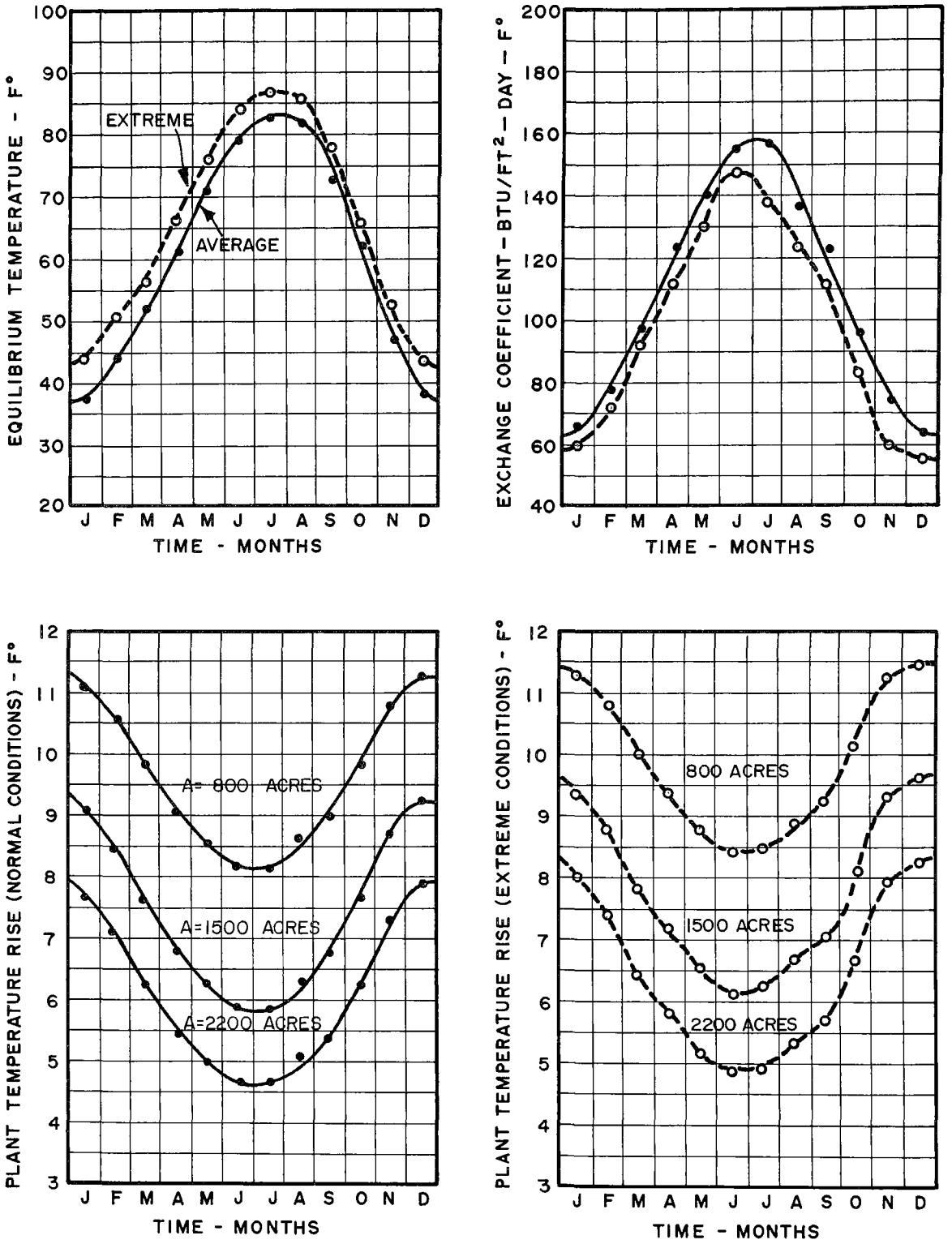

FIGURE 89 - RESULTS FOR ALBUQUERQUE, NEW MEXICO

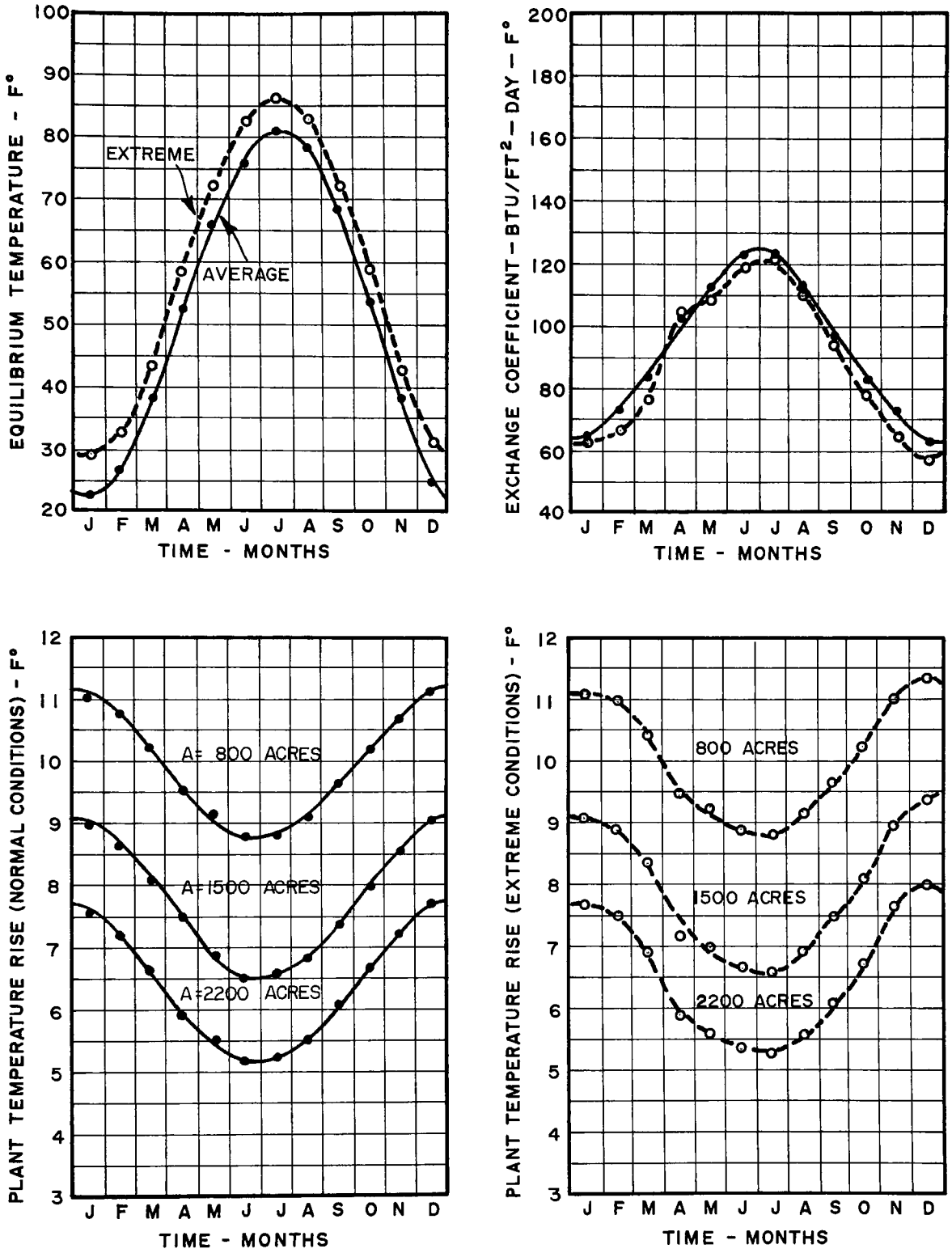

FIGURE 90 - RESULTS FOR ALBANY, NEW YORK

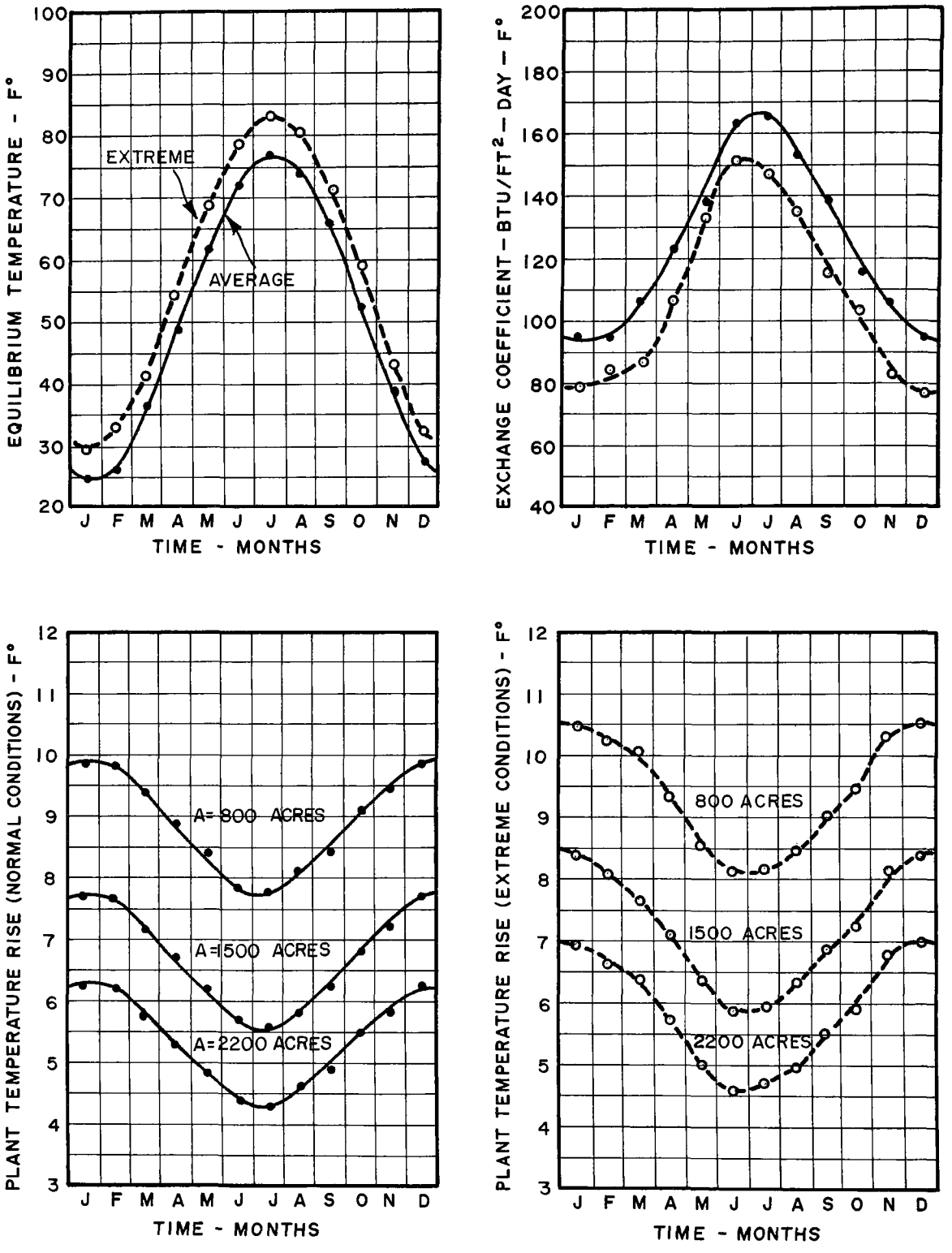

FIGURE 91 - RESULTS FOR BUFFALO, NEW YORK

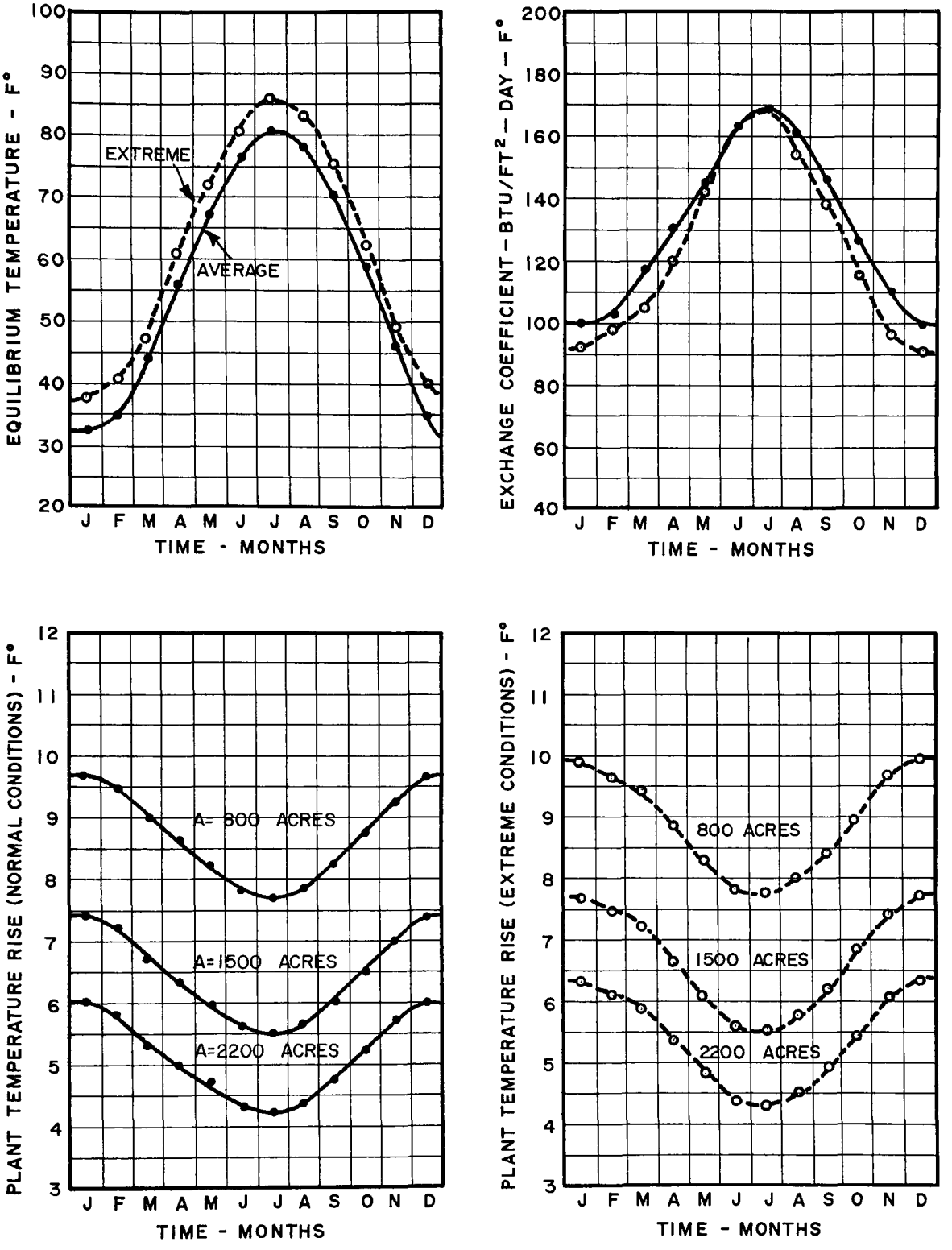

FIGURE 92 - RESULTS FOR NEW YORK, NEW YORK

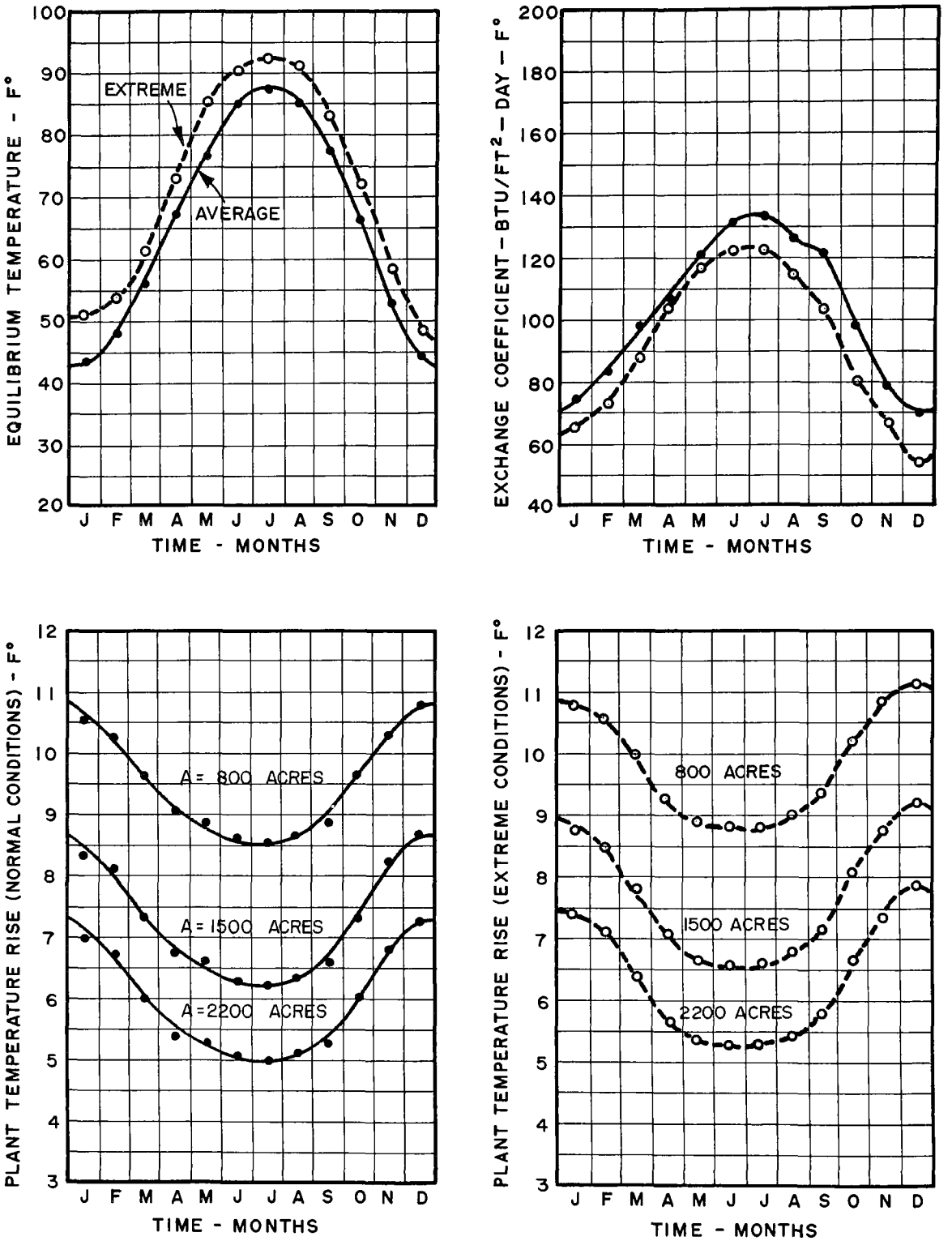

FIGURE 93 - RESULTS FOR CHARLOTTE, NORTH CAROLINA

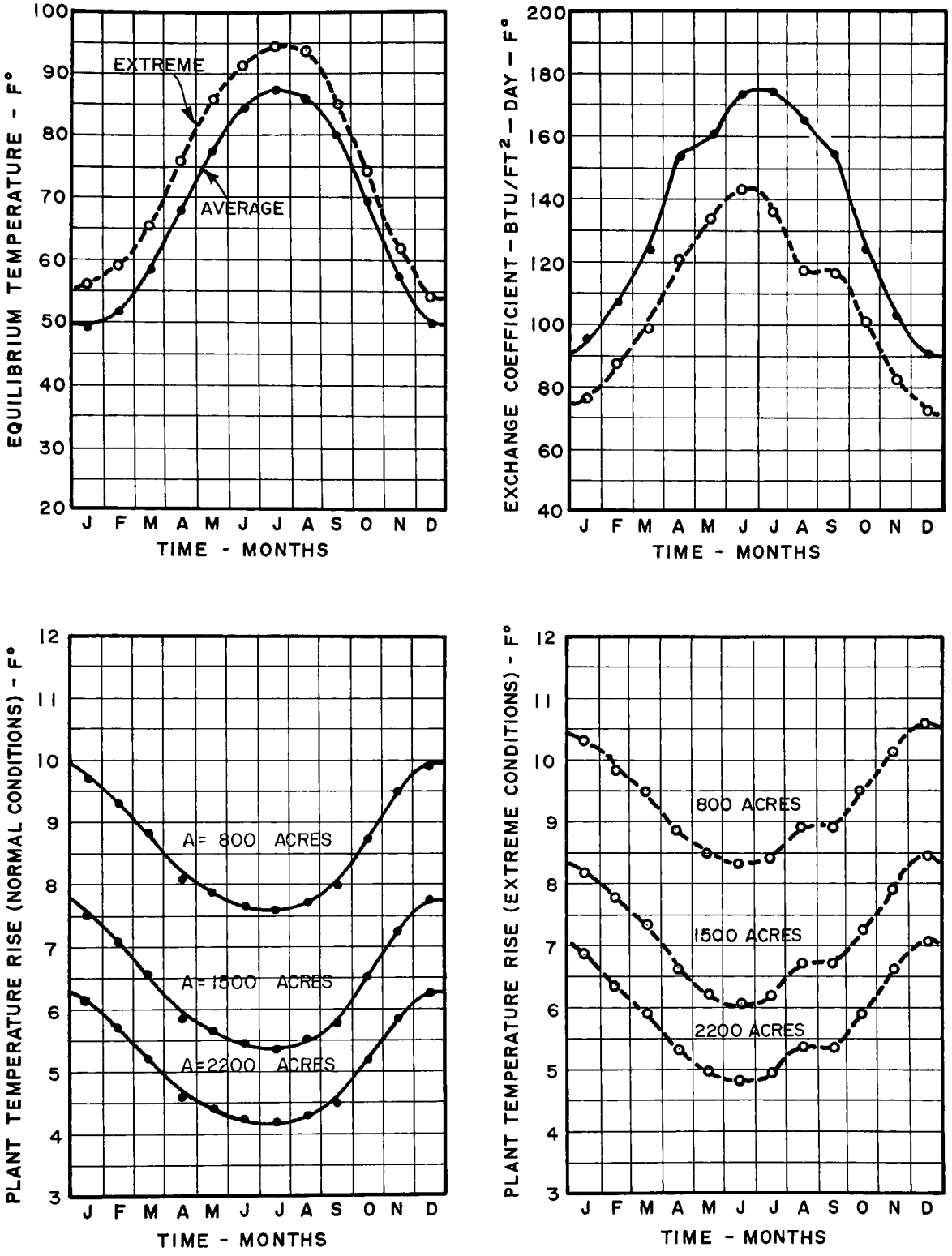

FIGURE 94 - RESULTS FOR WILMINGTON, NORTH CAROLINA

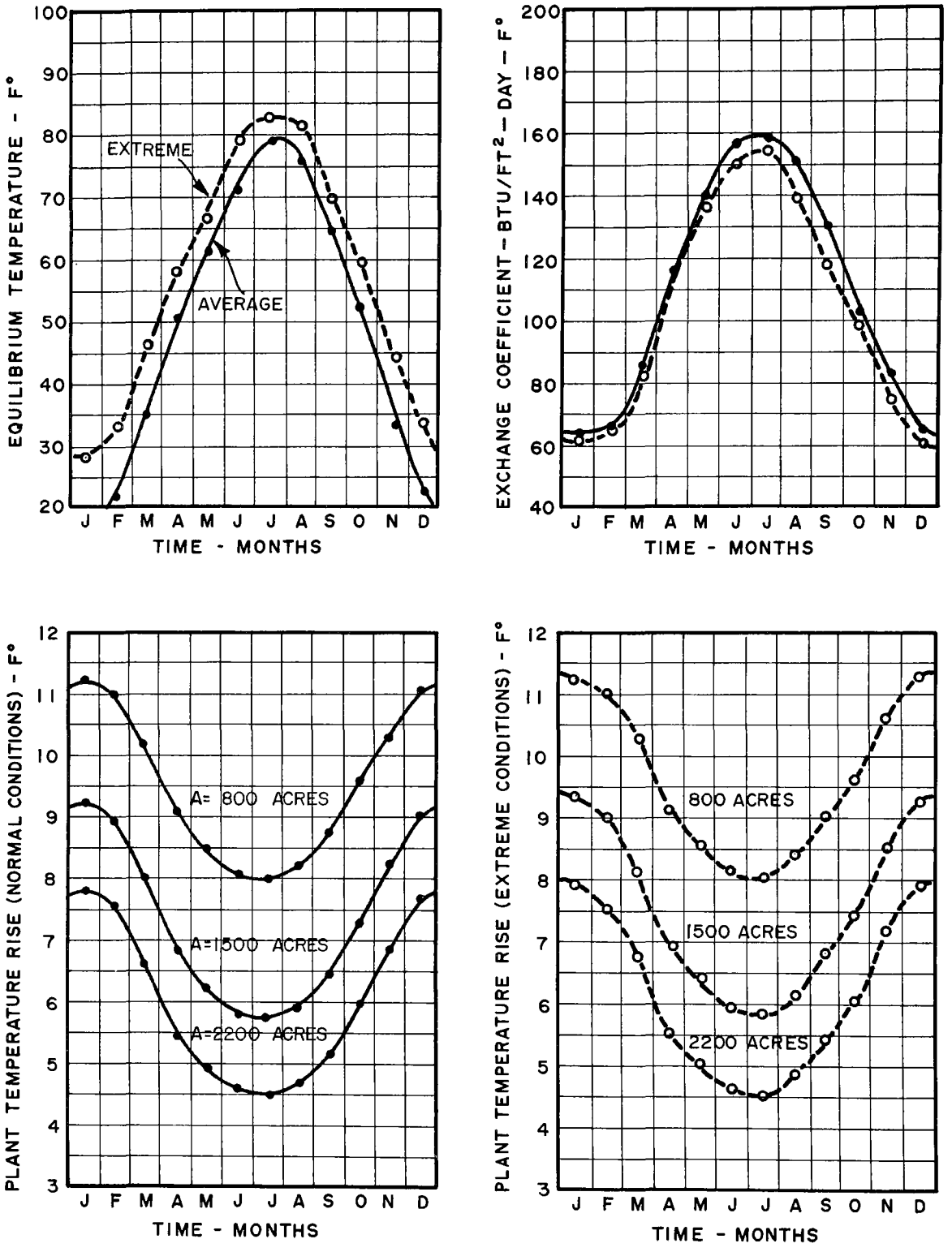

FIGURE 95 - RESULTS FOR BISMARCK, NORTH DAKOTA

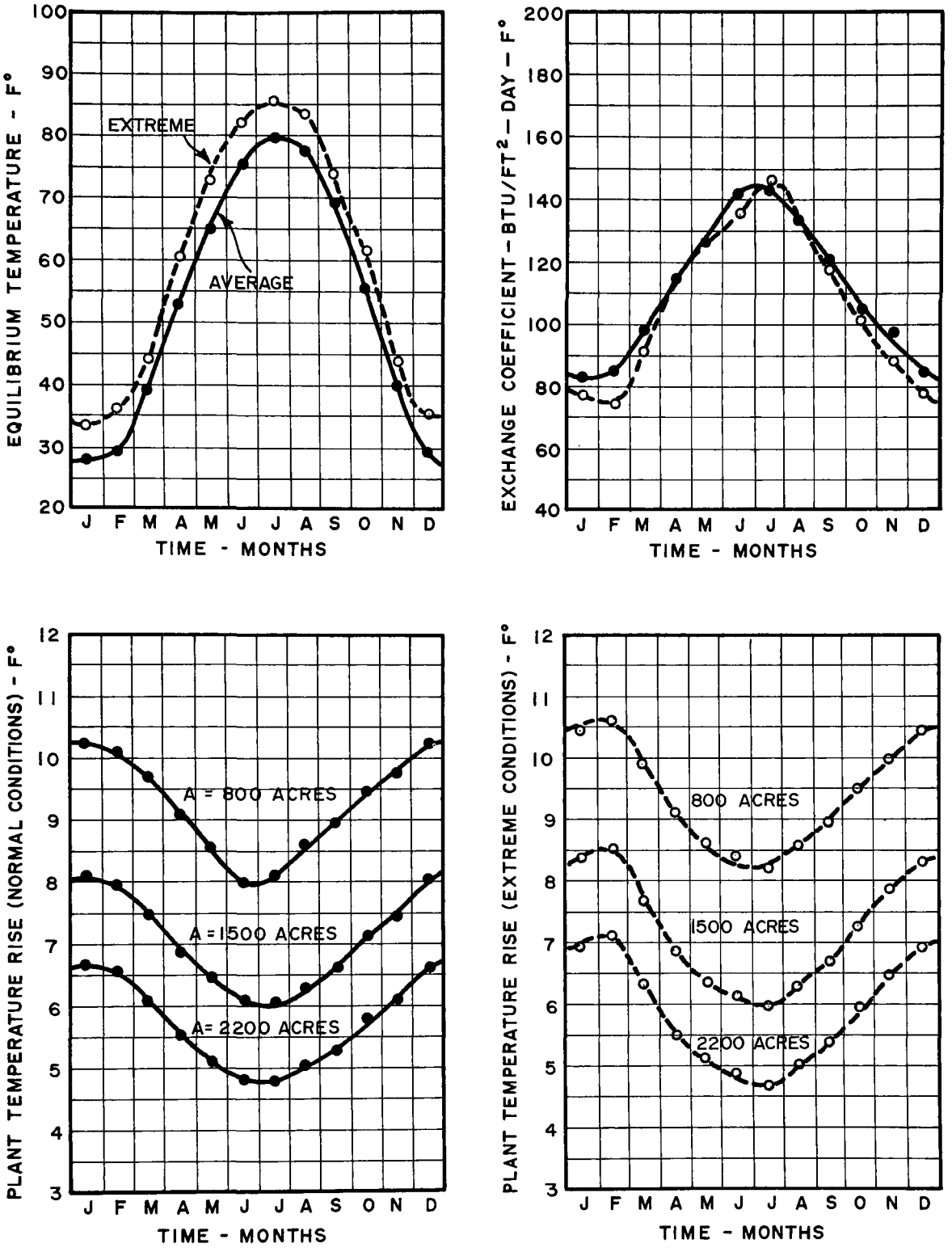

FIGURE 96 - RESULTS FOR CLEVELAND, OHIO

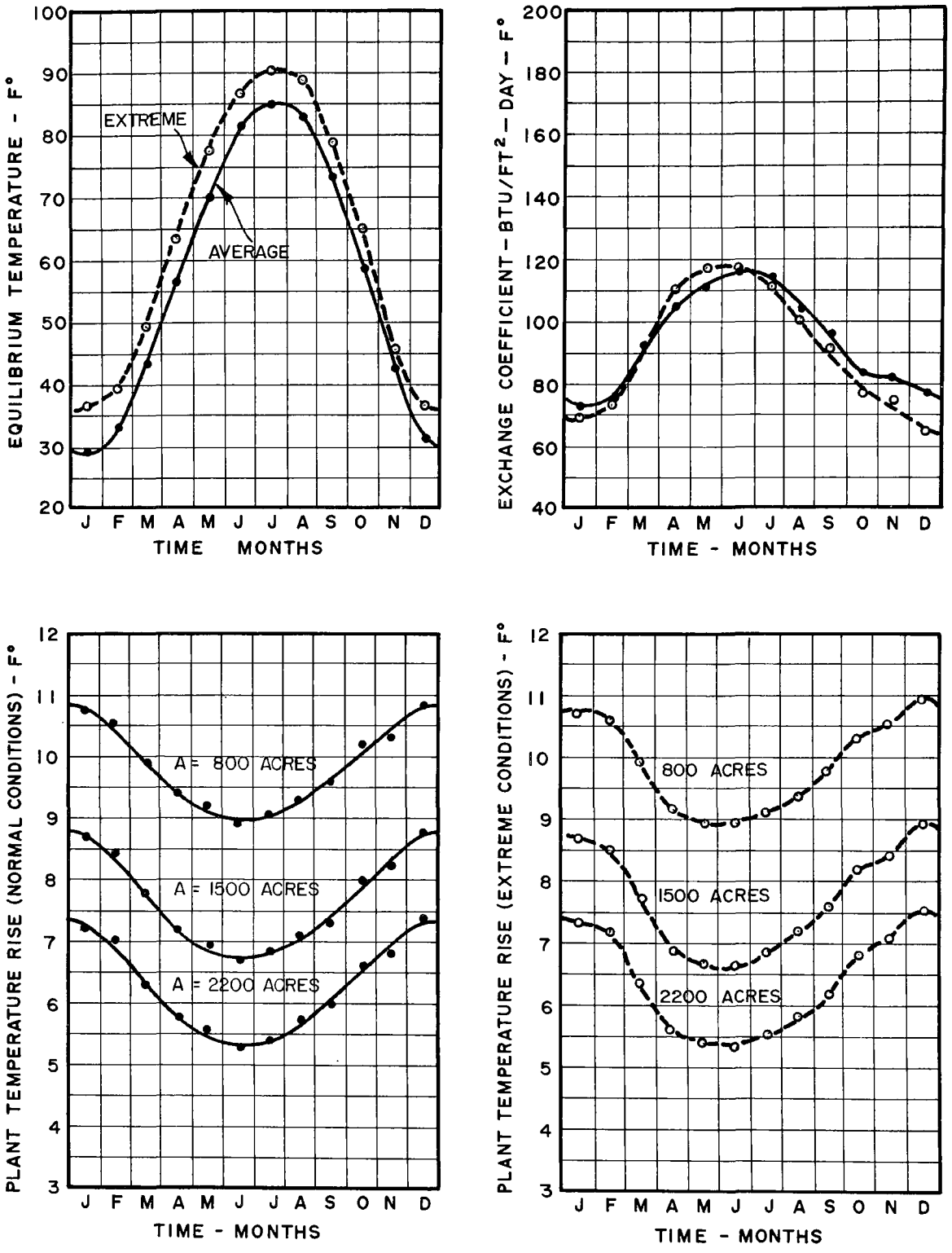

FIGURE 97 - RESULTS FOR COLUMBUS, OHIO

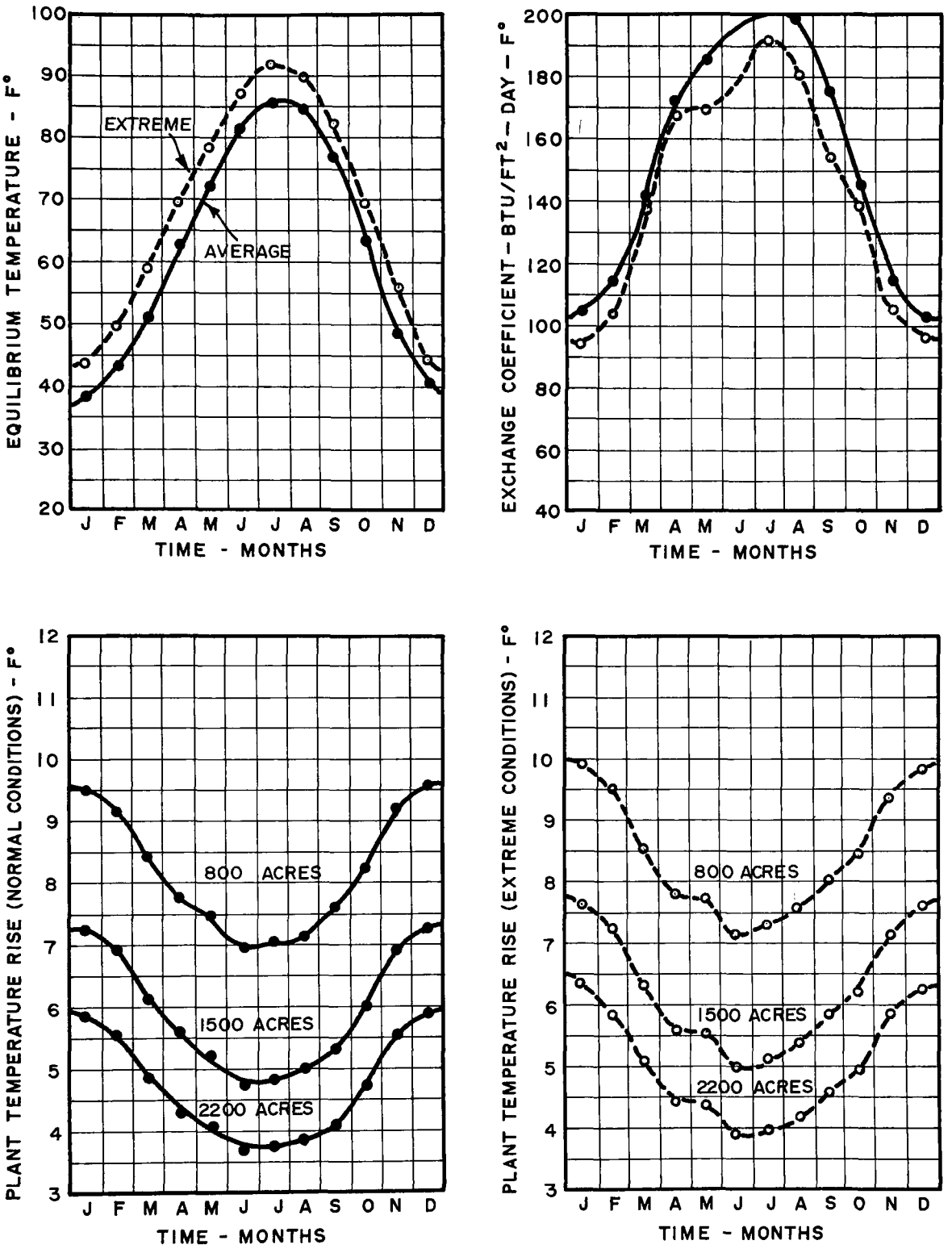

FIGURE 98 - RESULTS FOR OKLAHOMA CITY, OKLAHOMA

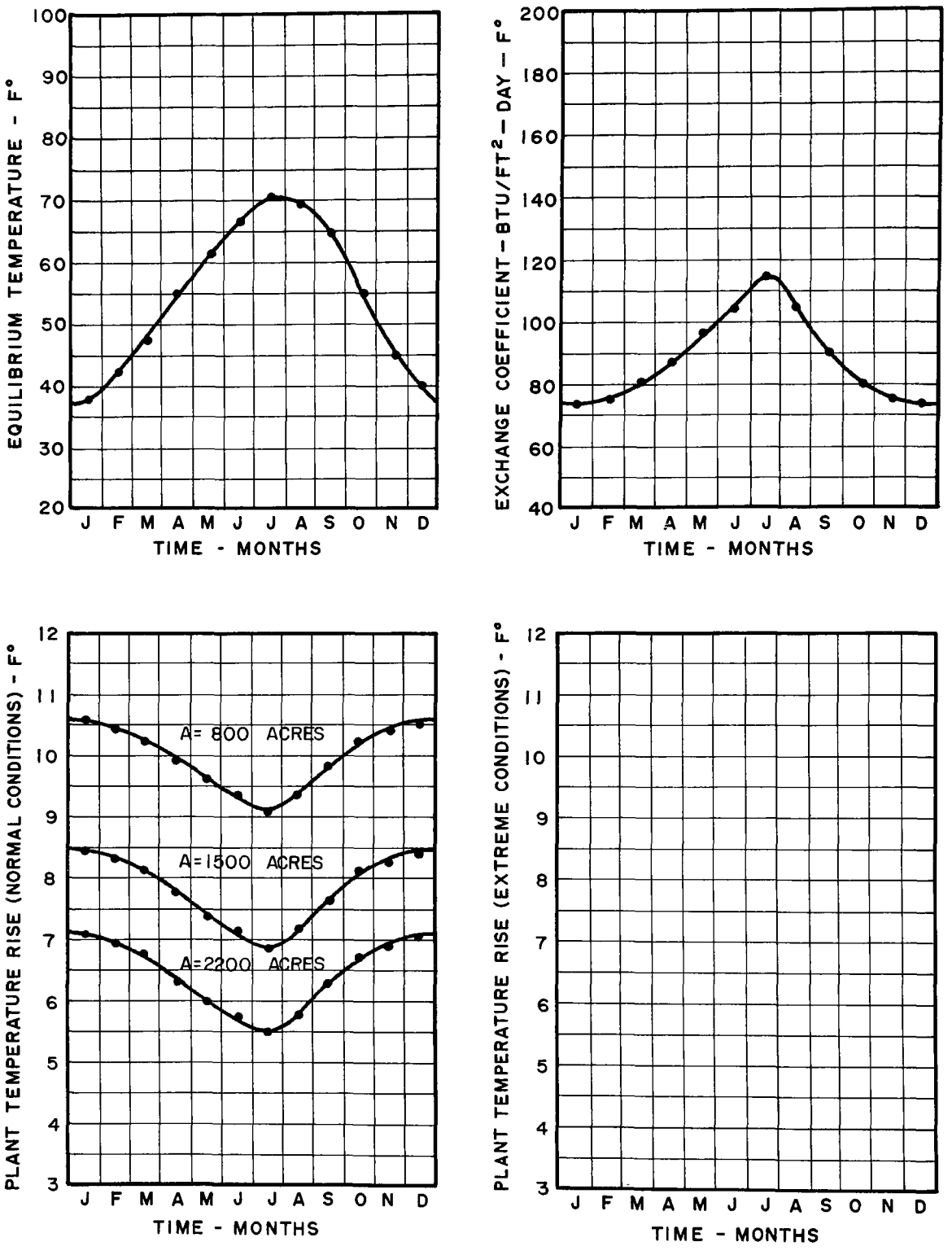

FIGURE 99 - RESULTS FOR ASTORIA, OREGON

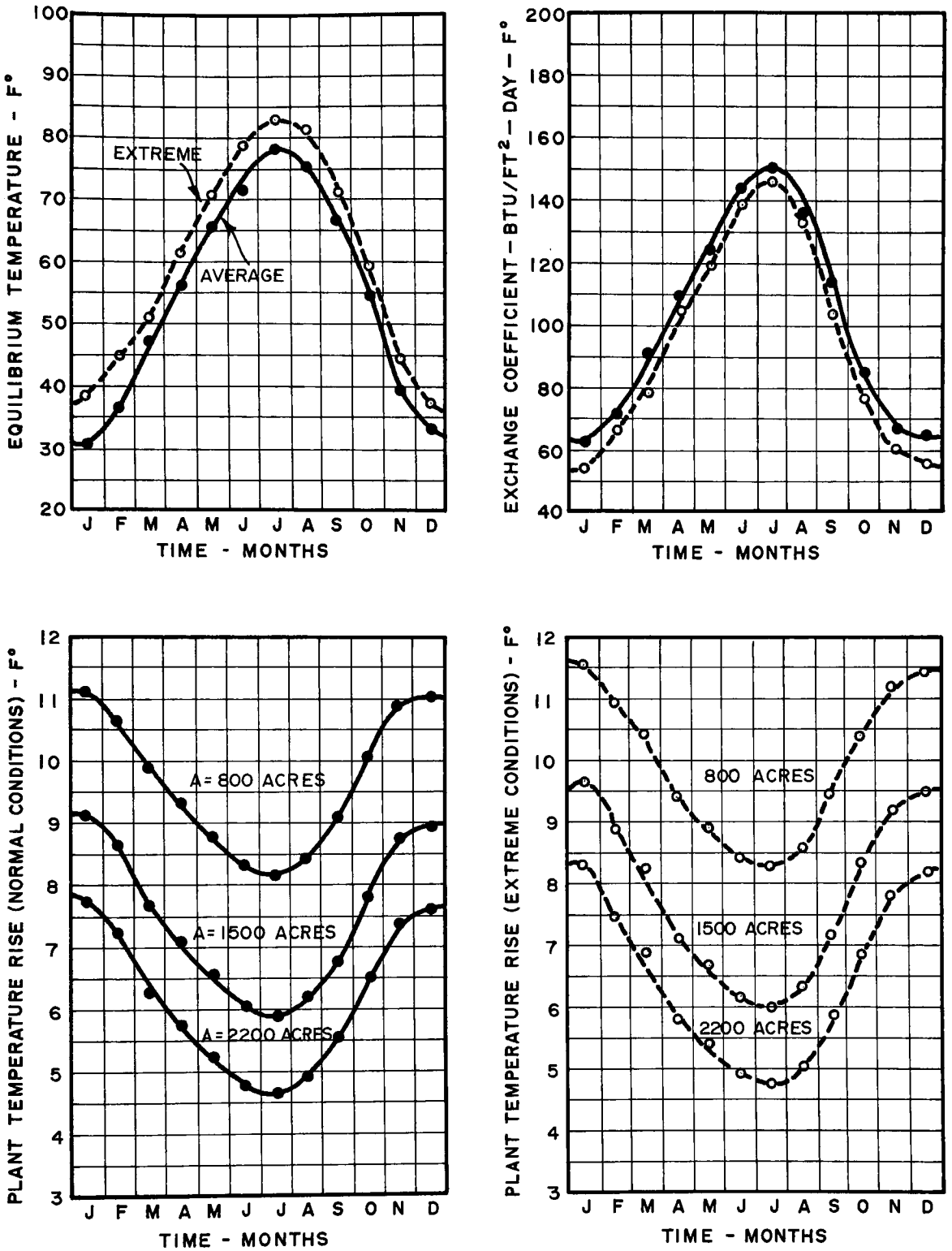

FIGURE 100 - RESULTS FOR PENDLETON, OREGON

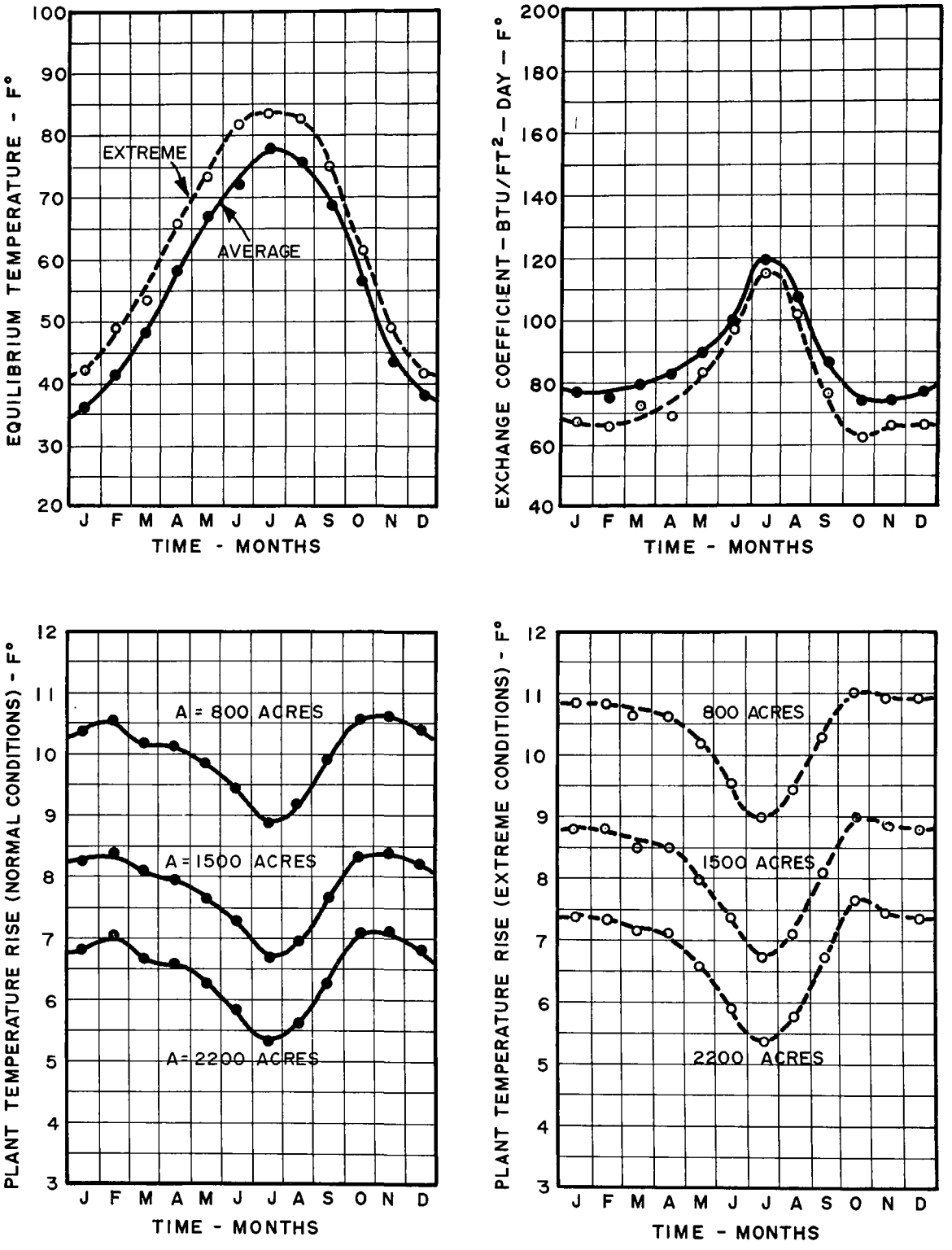

FIGURE 101 - RESULTS FOR PORTLAND, OREGON

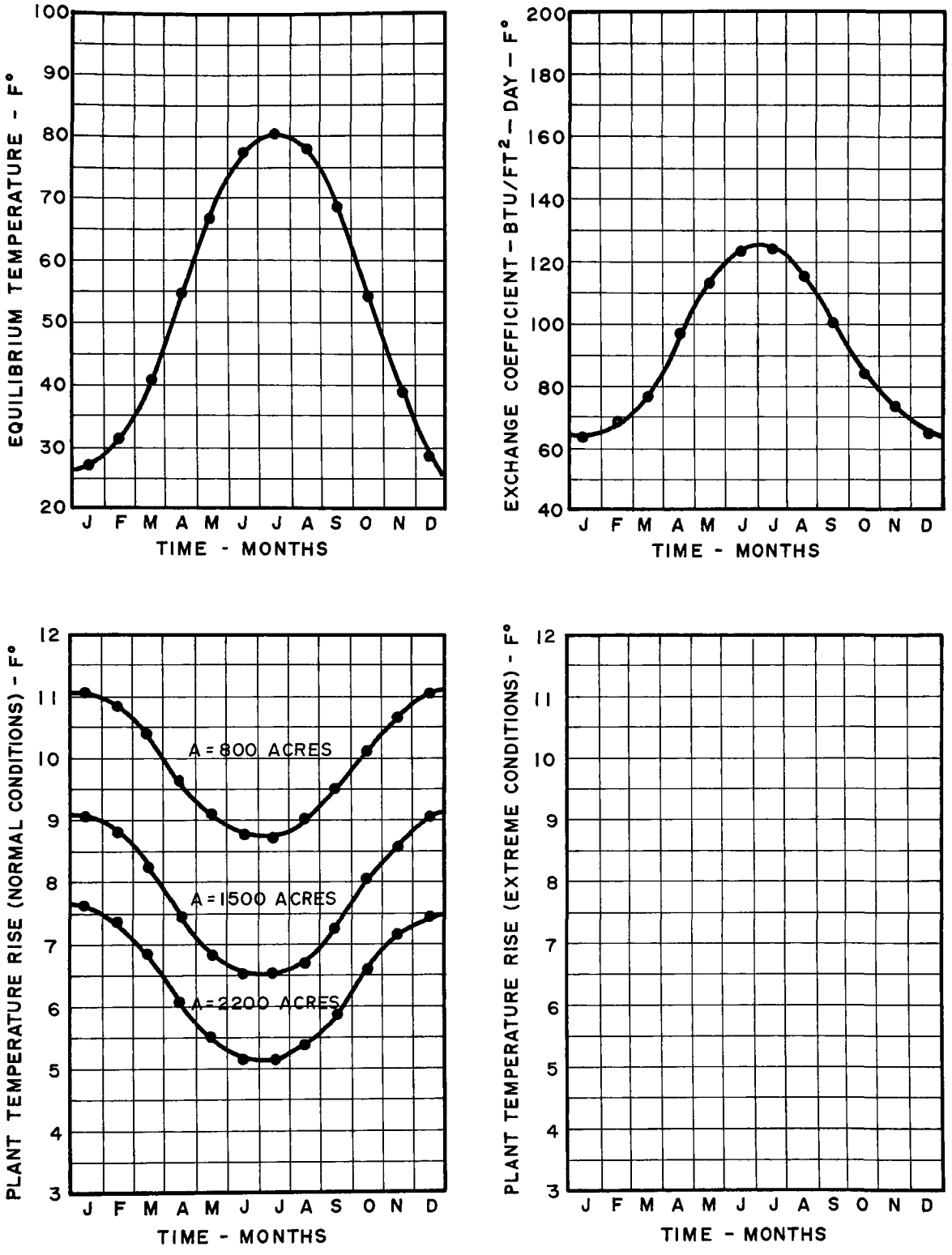

FIGURE 102 - RESULTS FOR AVOCA, PENNSYLVANIA

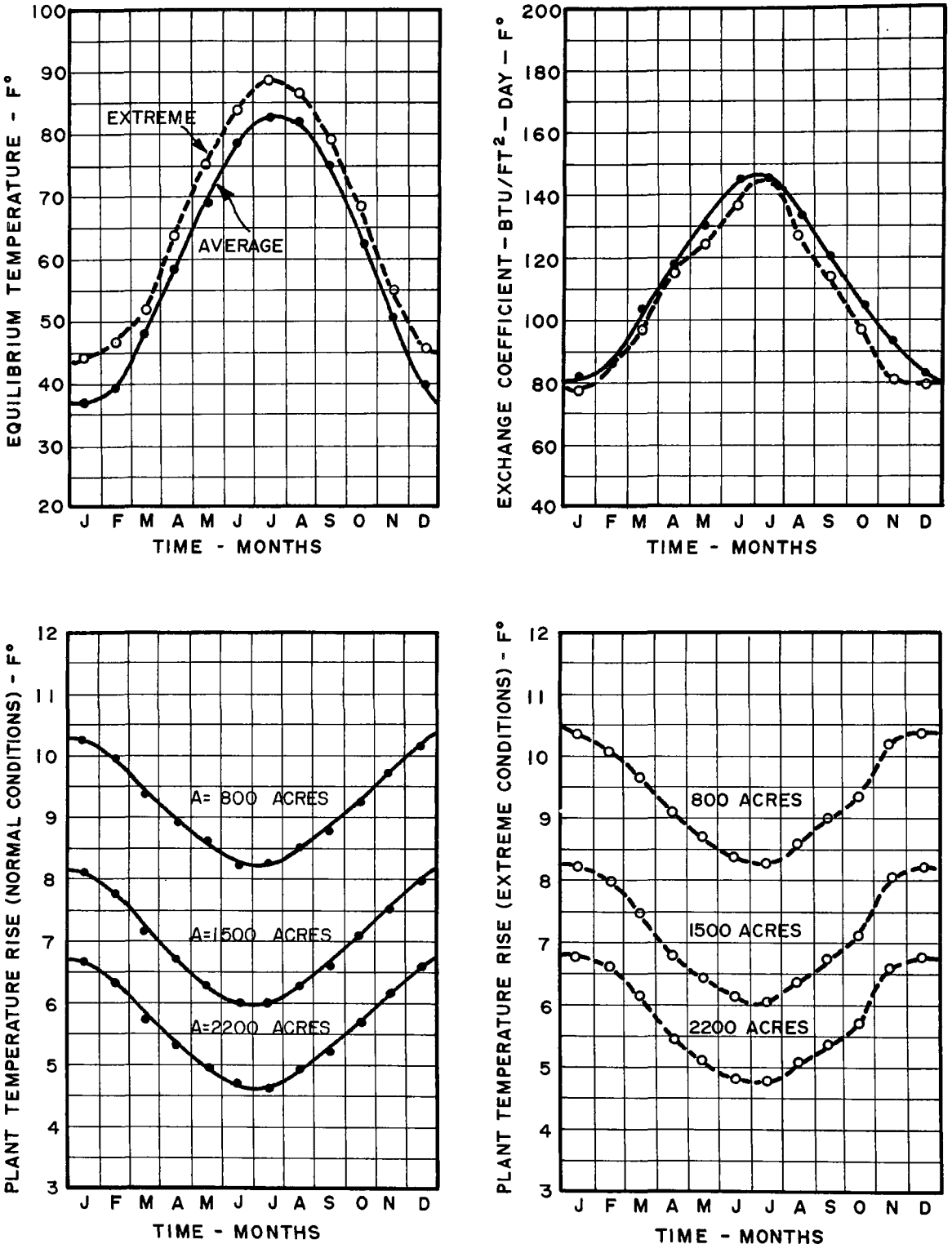

FIGURE 103 - RESULTS FOR PHILADELPHIA, PENNSYLVANIA

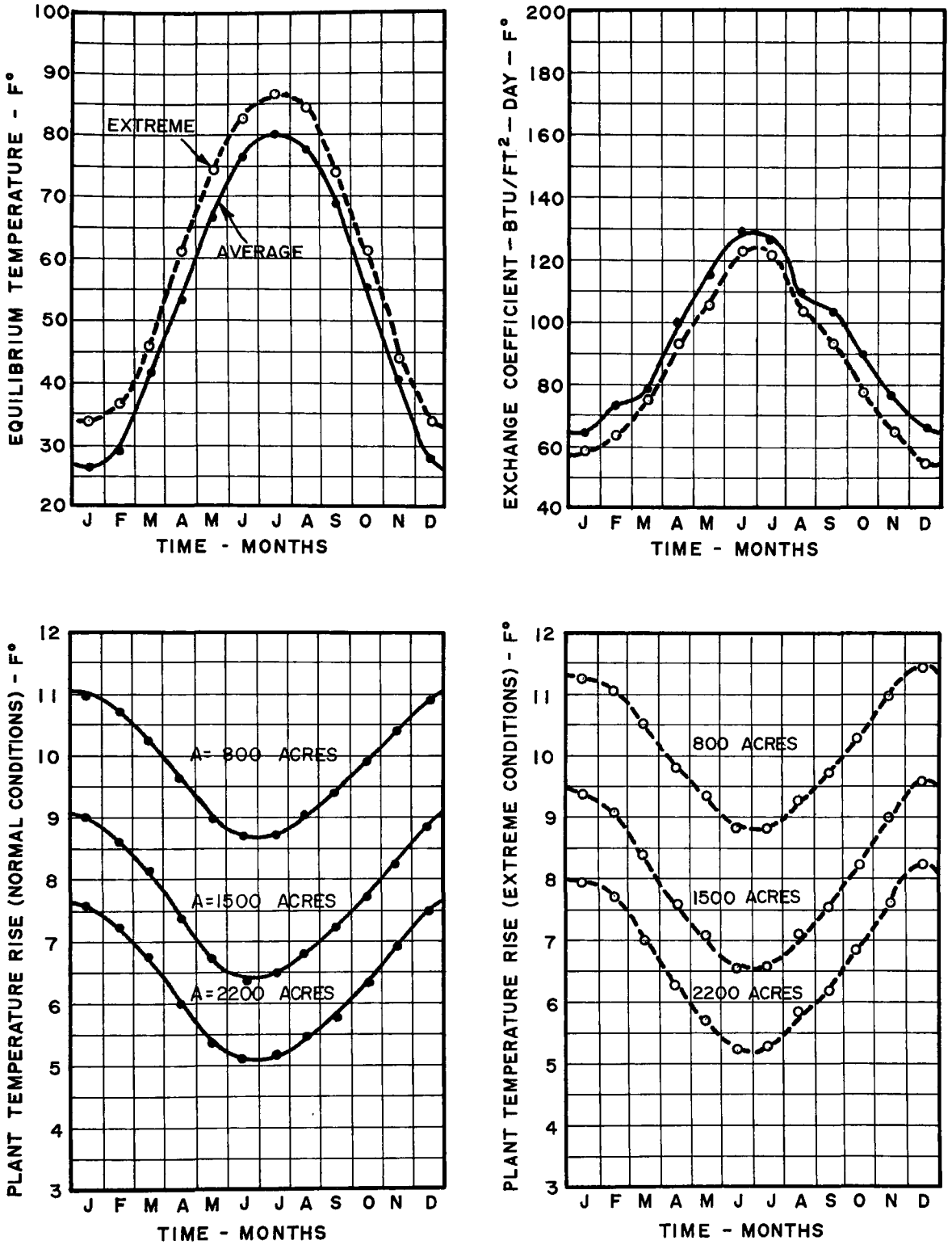

FIGURE 104 - RESULTS FOR SCRANTON, PENNSYLVANIA

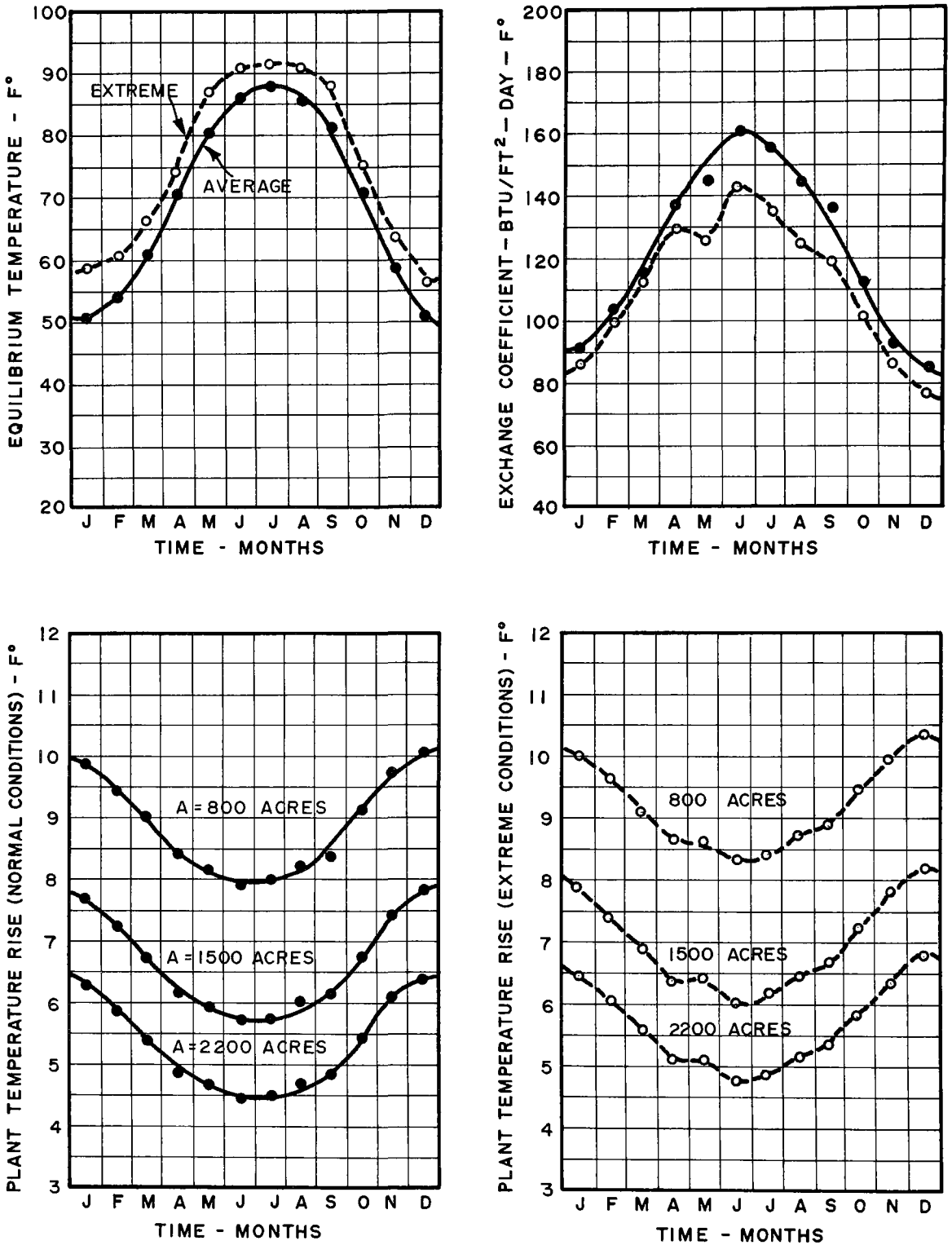

FIGURE 105 - RESULTS FOR CHARLESTON, SOUTH CAROLINA

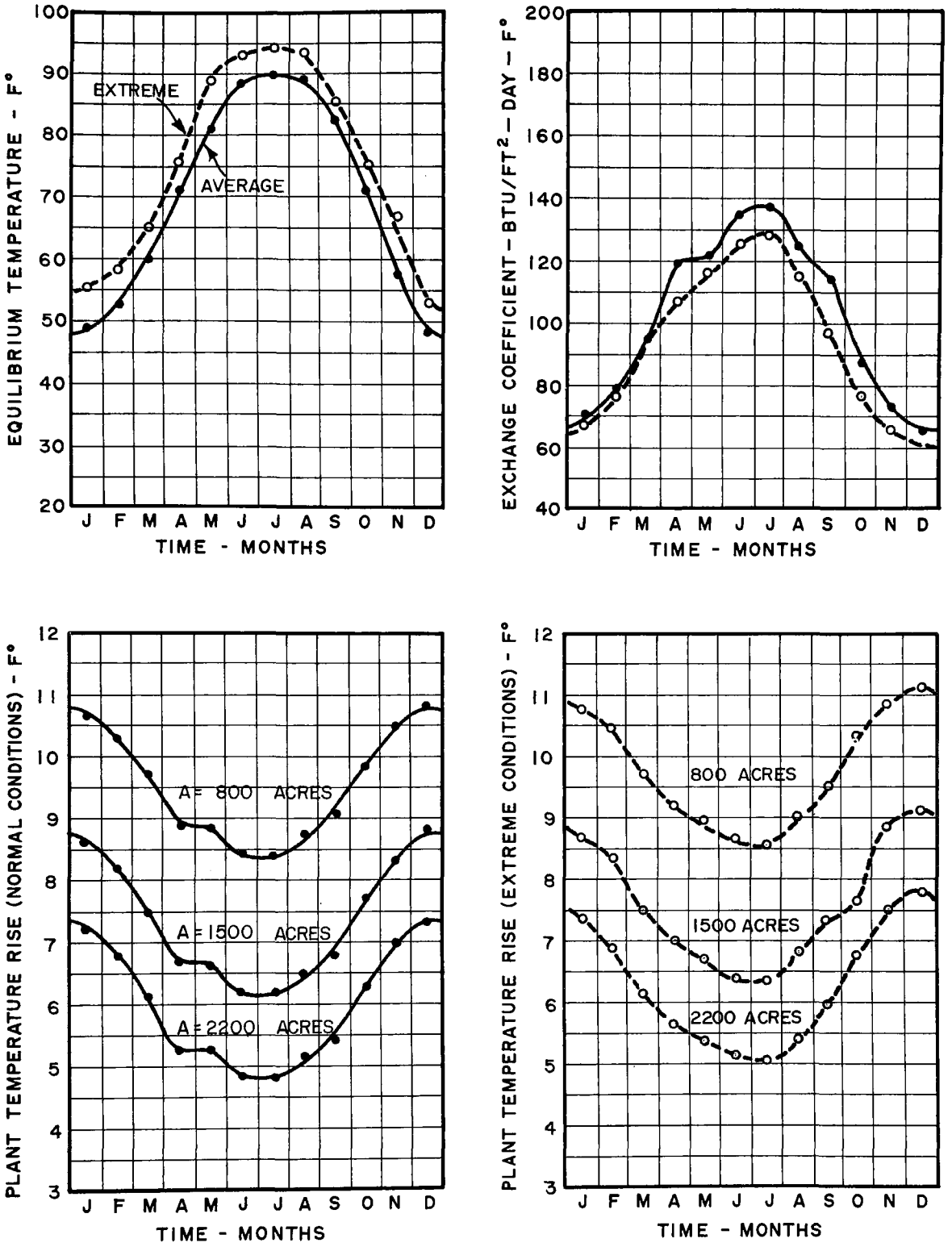

FIGURE 106 - RESULTS FOR COLUMBIA, SOUTH CAROLINA

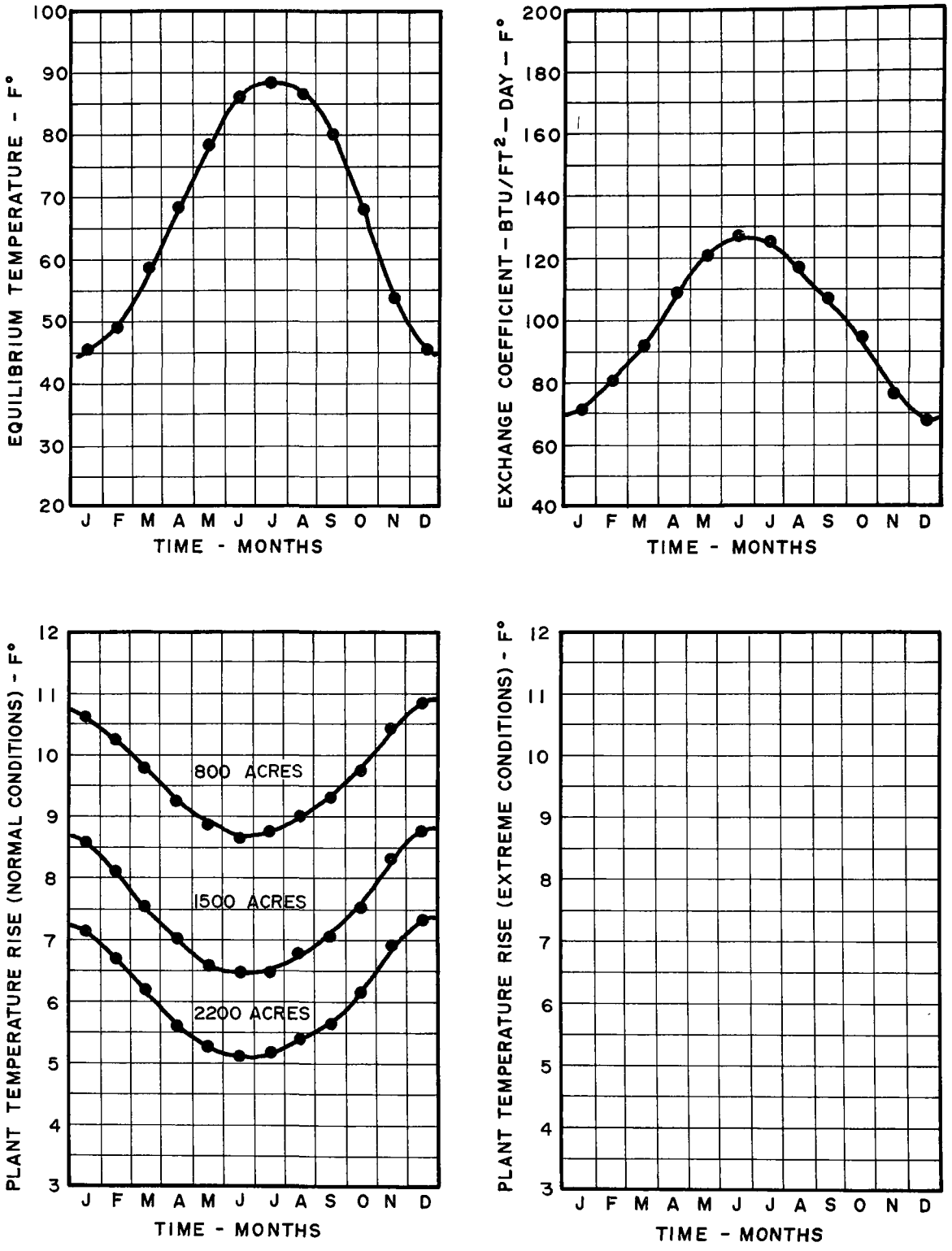

FIGURE 107 - RESULTS FOR GREER, SOUTH CAROLINA, AVERAGE CONDITION

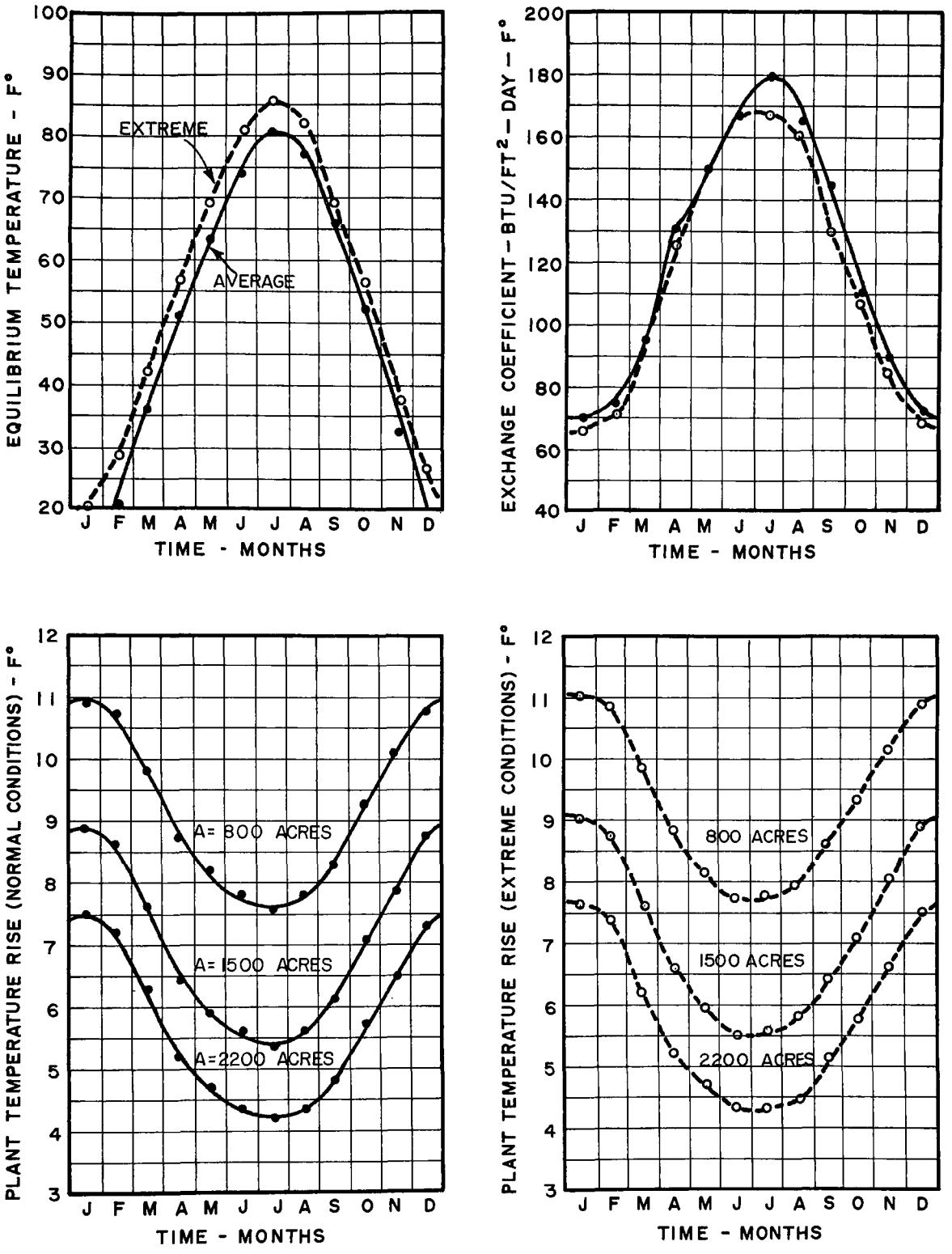

FIGURE 108 - RESULTS FOR HURON, SOUTH DAKOTA

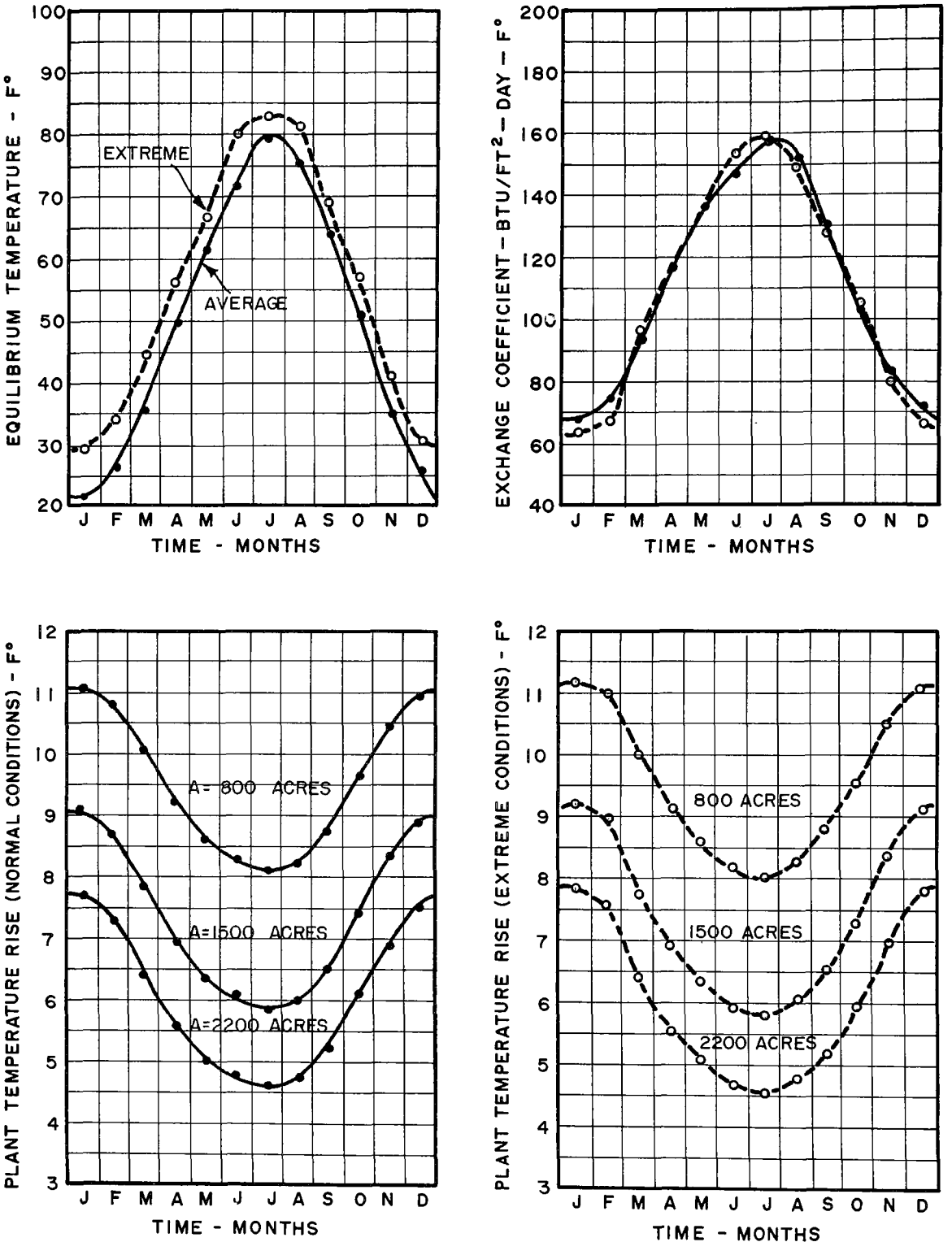

FIGURE 109 - RESULTS FOR RAPID CITY, SOUTH DAKOTA

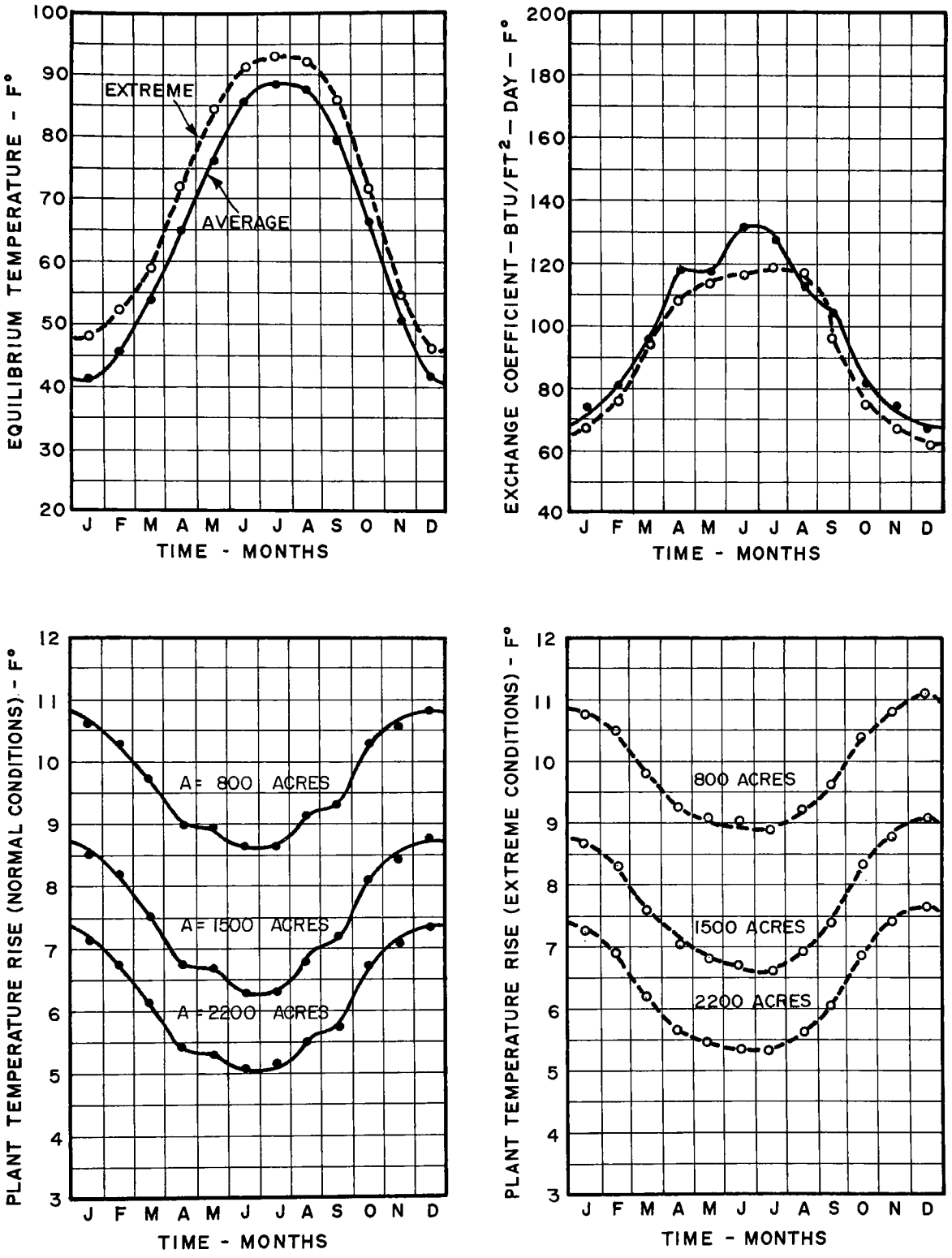

FIGURE 110 - RESULTS FOR KNOXVILLE, TENNESSEE

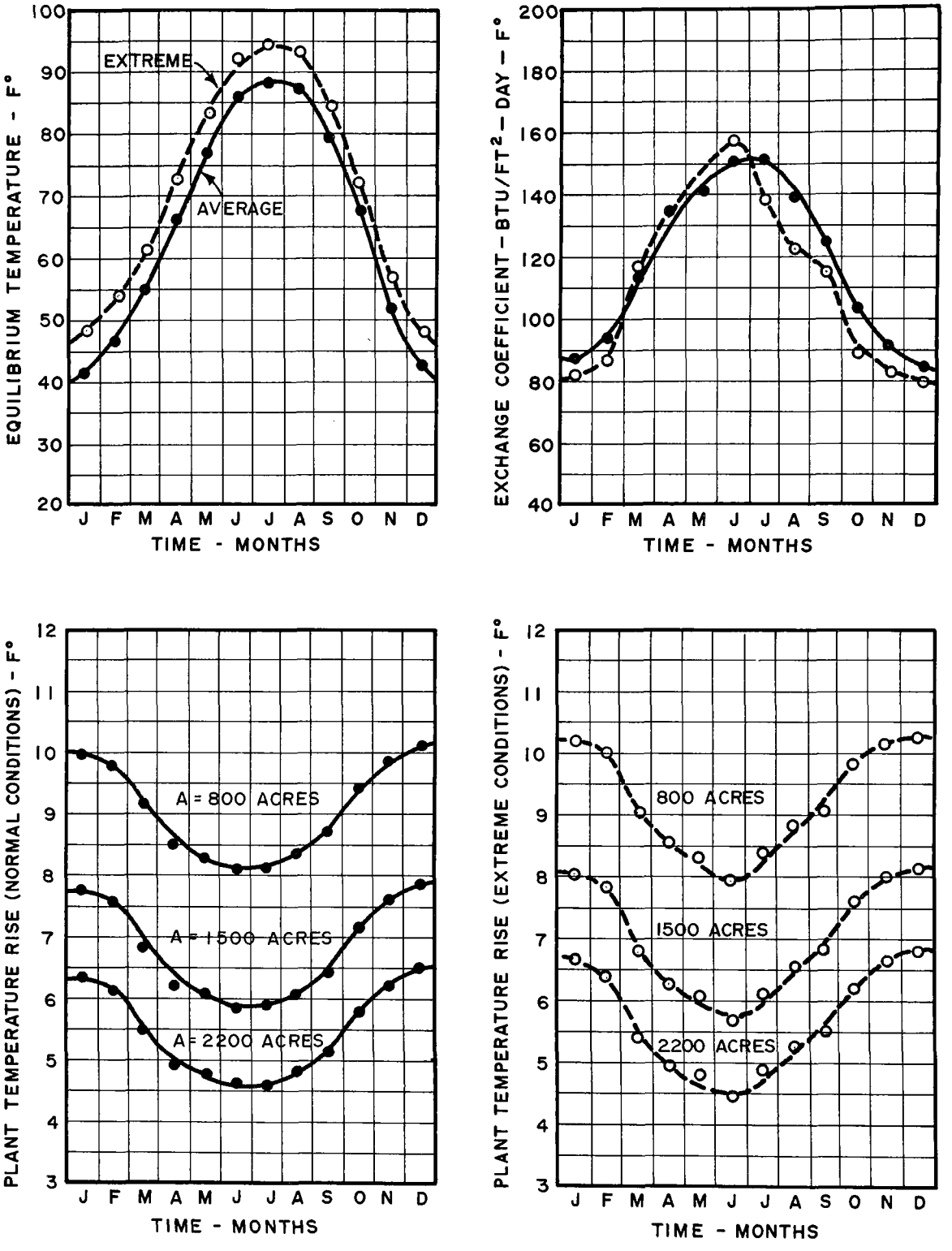

FIGURE 111 - RESULTS FOR MEMPHIS, TENNESSEE

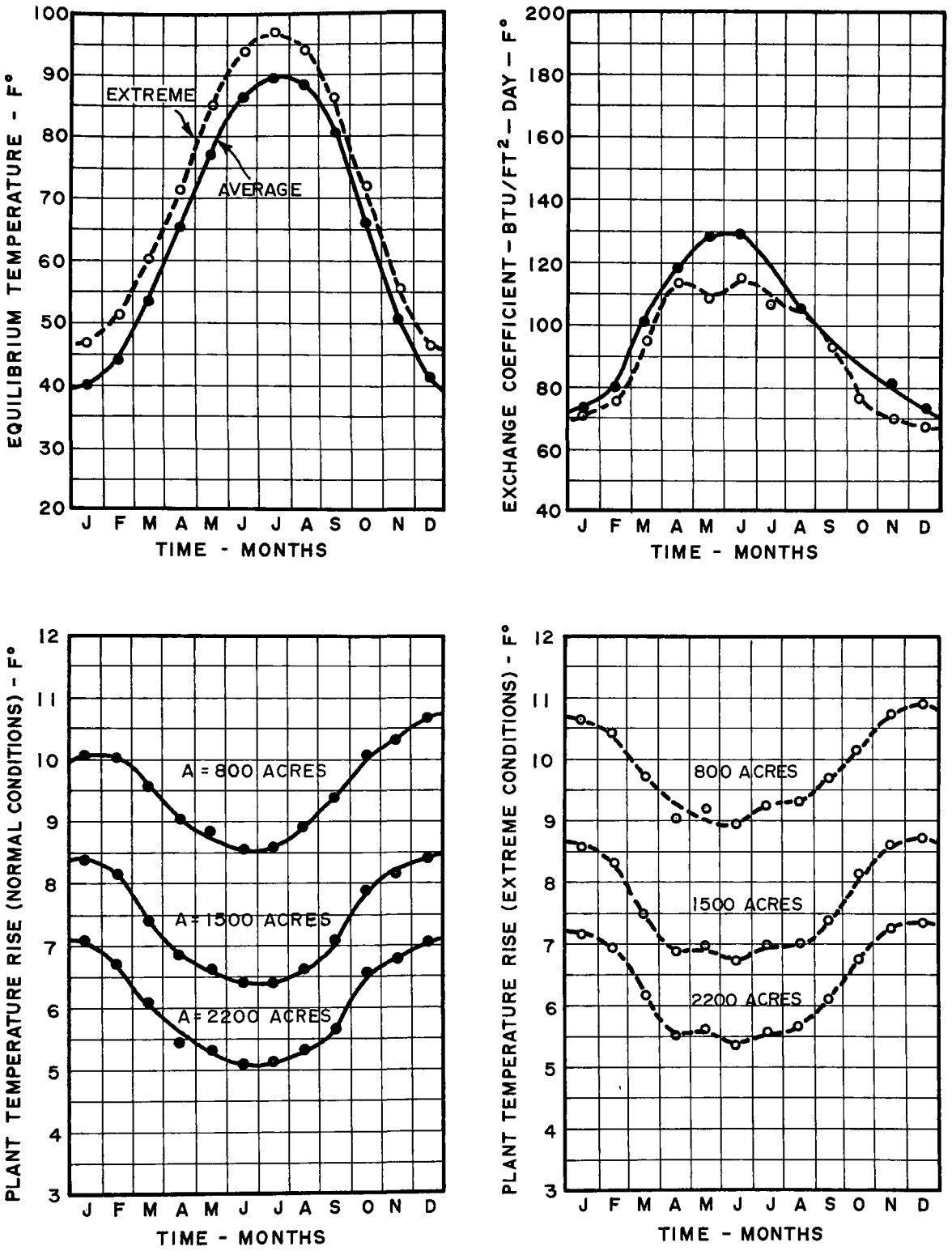

FIGURE 112 - RESULTS FOR NASHVILLE, TENNESSEE

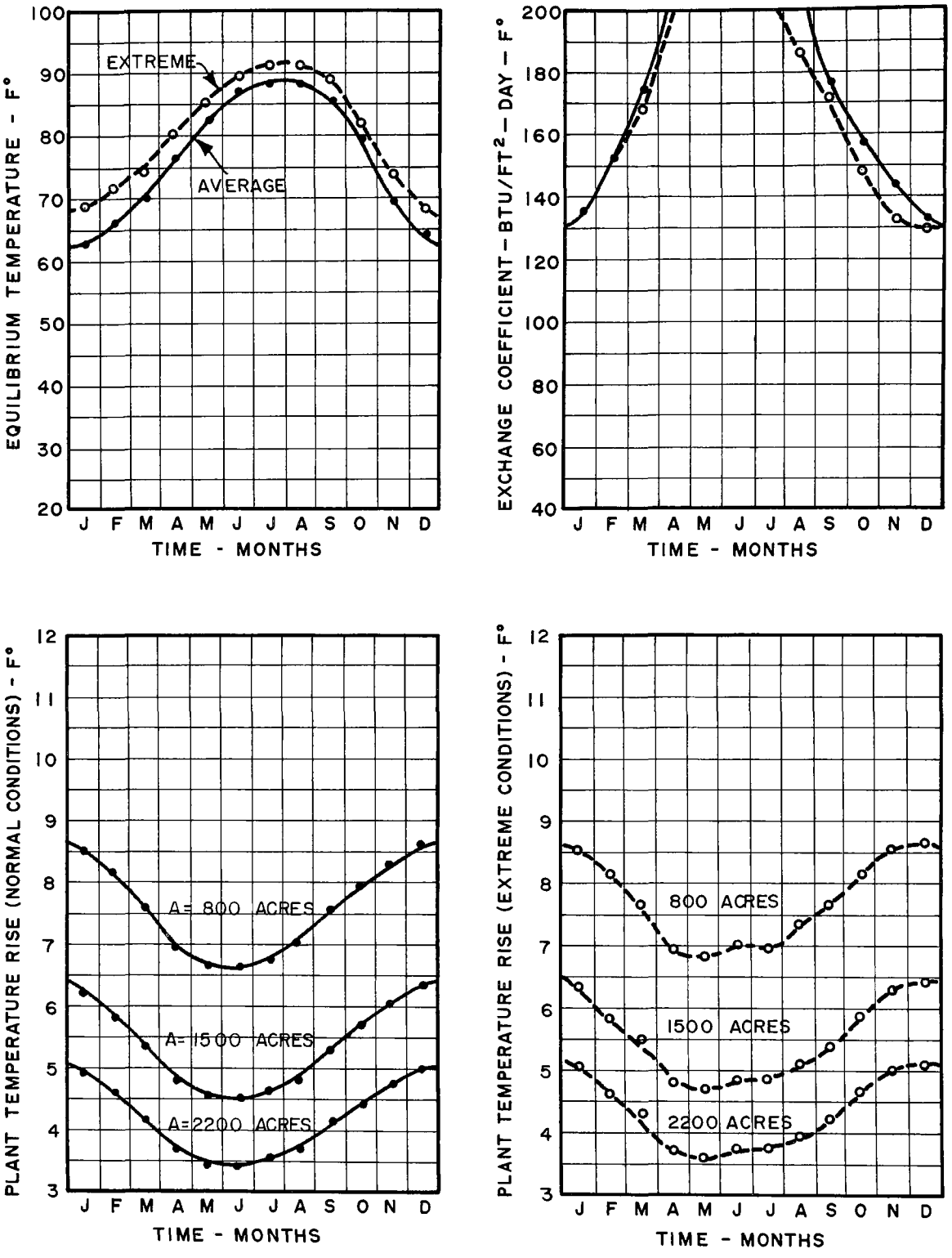

FIGURE 113 - RESULTS FOR BROWNSVILLE, TEXAS

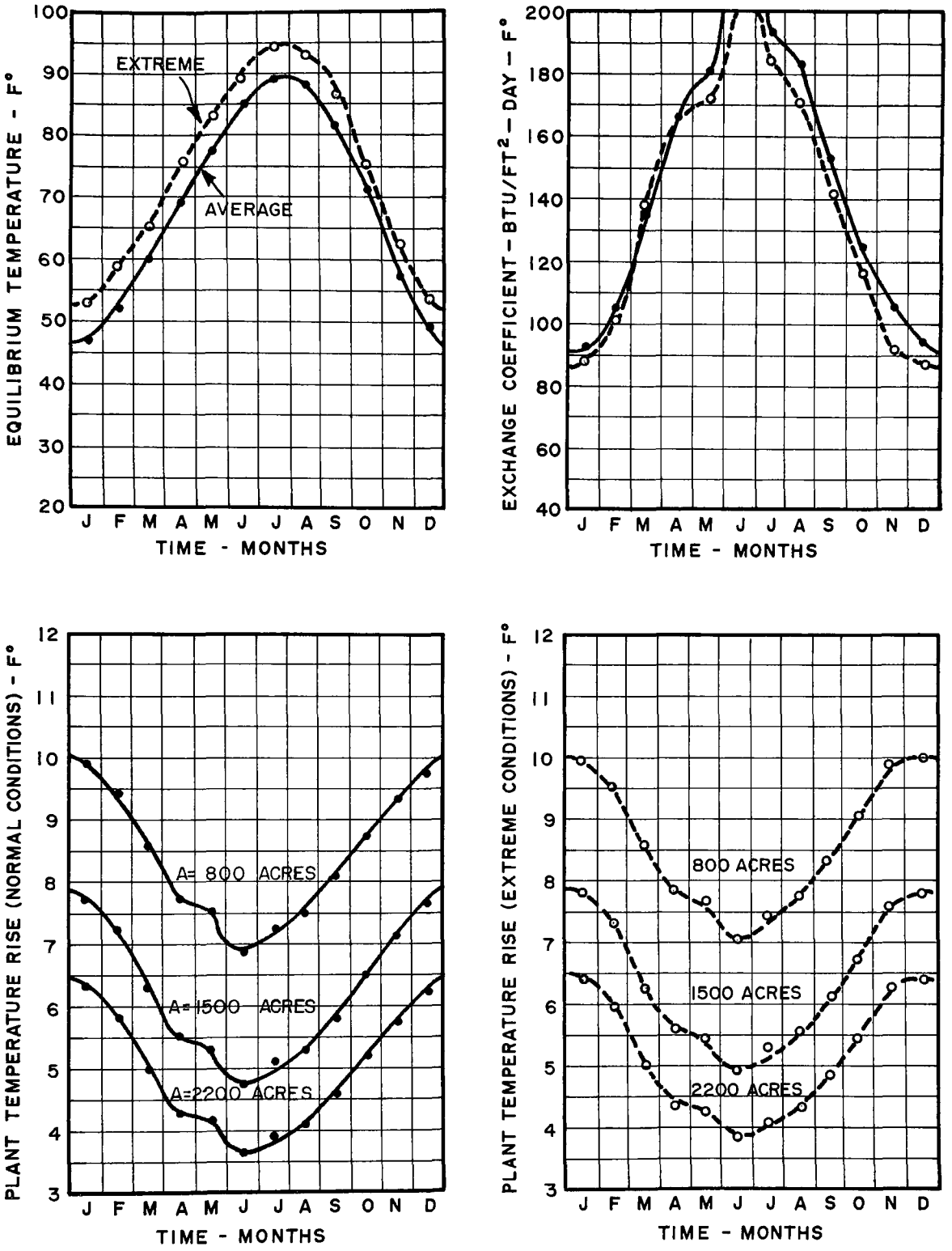

FIGURE 114 - RESULTS FOR DALLAS, TEXAS

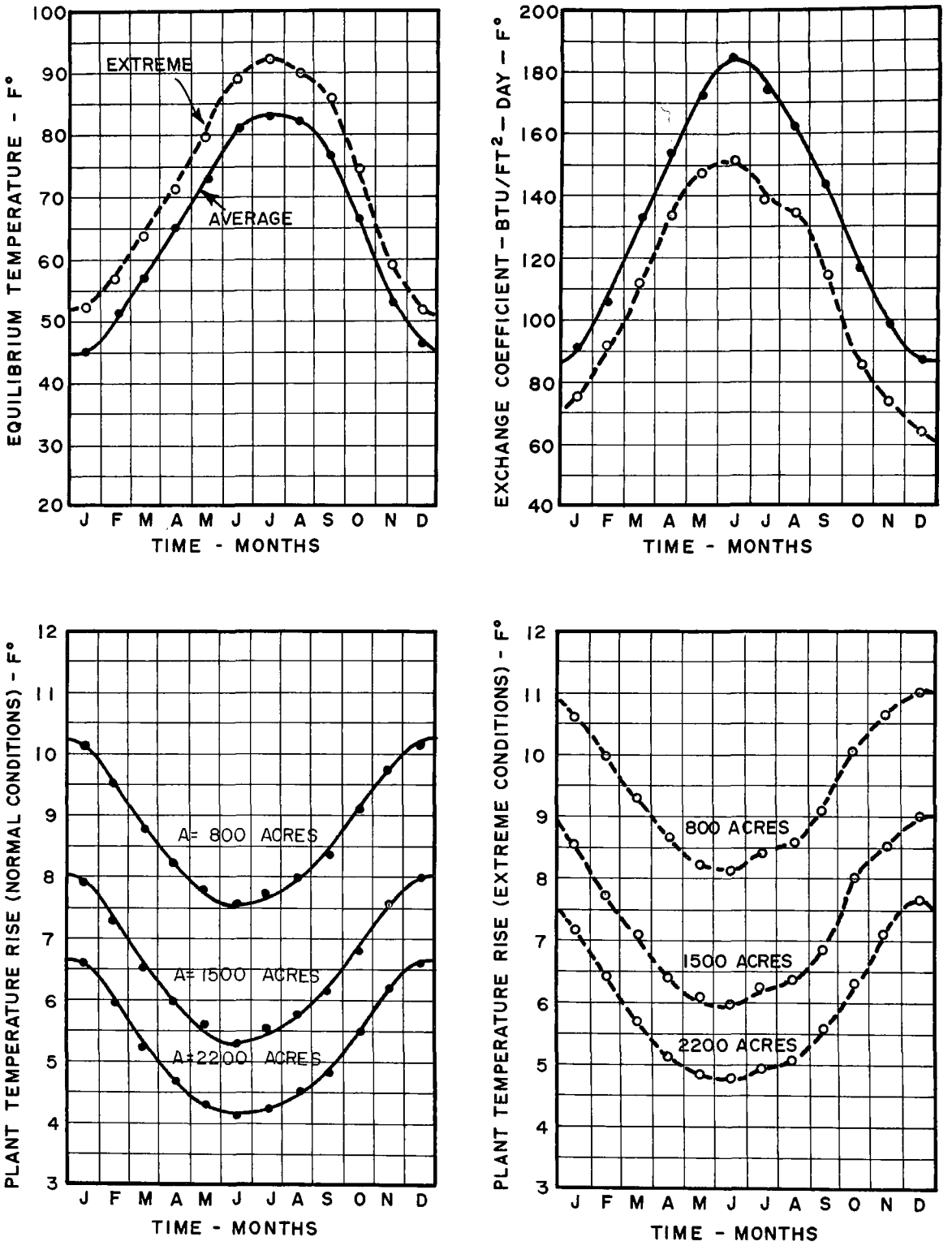

FIGURE 115 - RESULTS FOR EL PASO, TEXAS

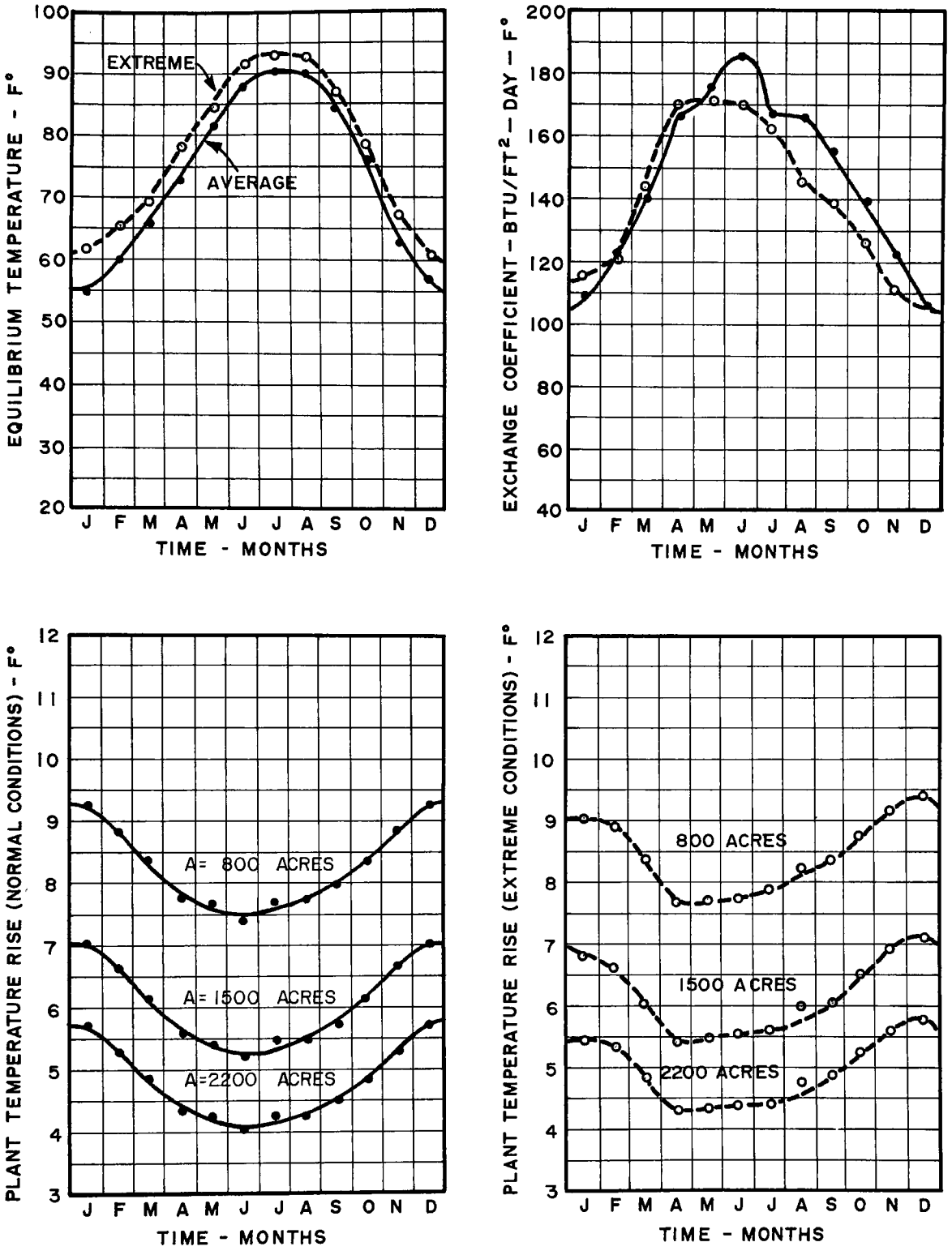

FIGURE 116 - RESULTS FOR HOUSTON, TEXAS

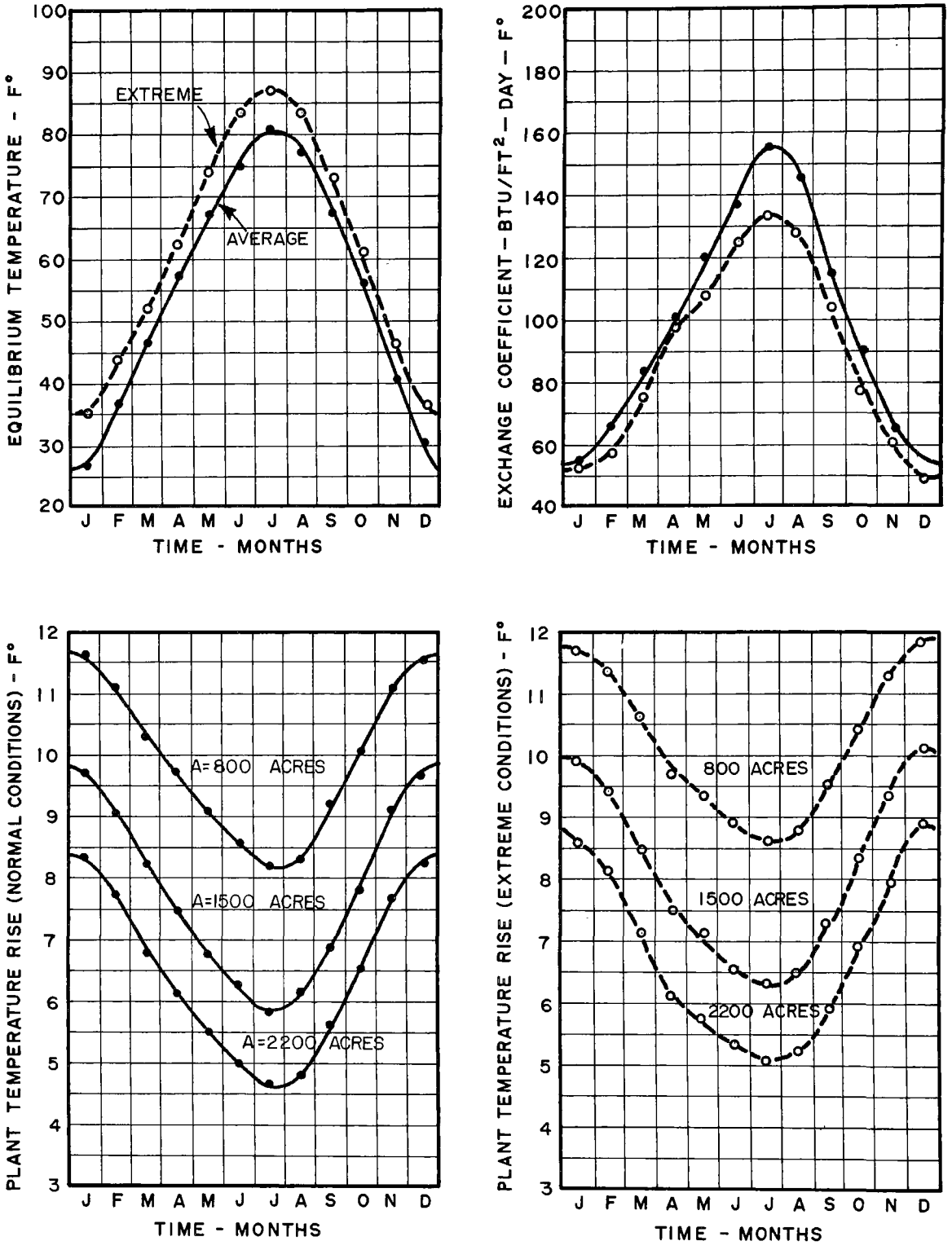

FIGURE 117 - RESULTS FOR SALT LAKE CITY, UTAH

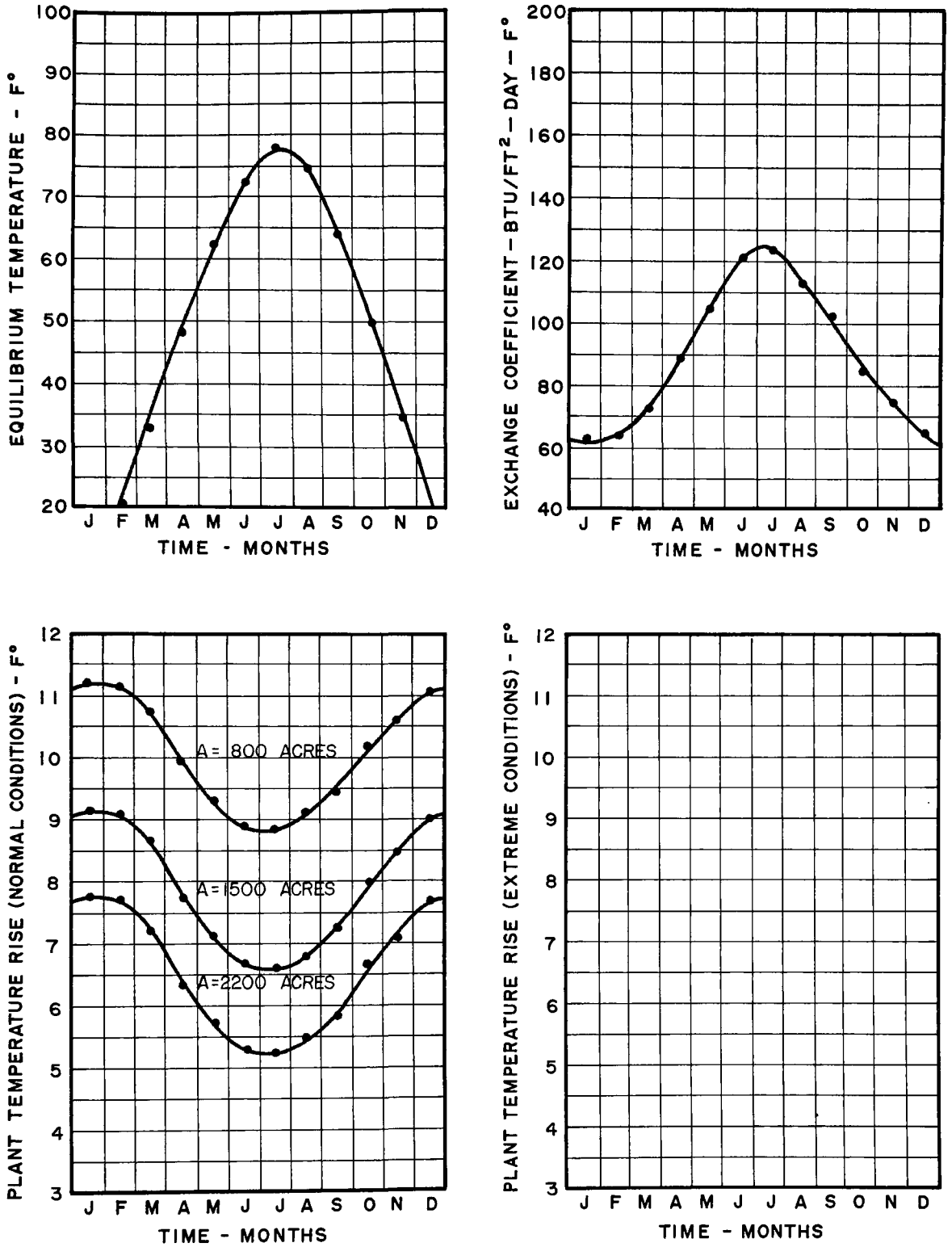

FIGURE 118 - RESULTS FOR BURLINGTON, VERMONT

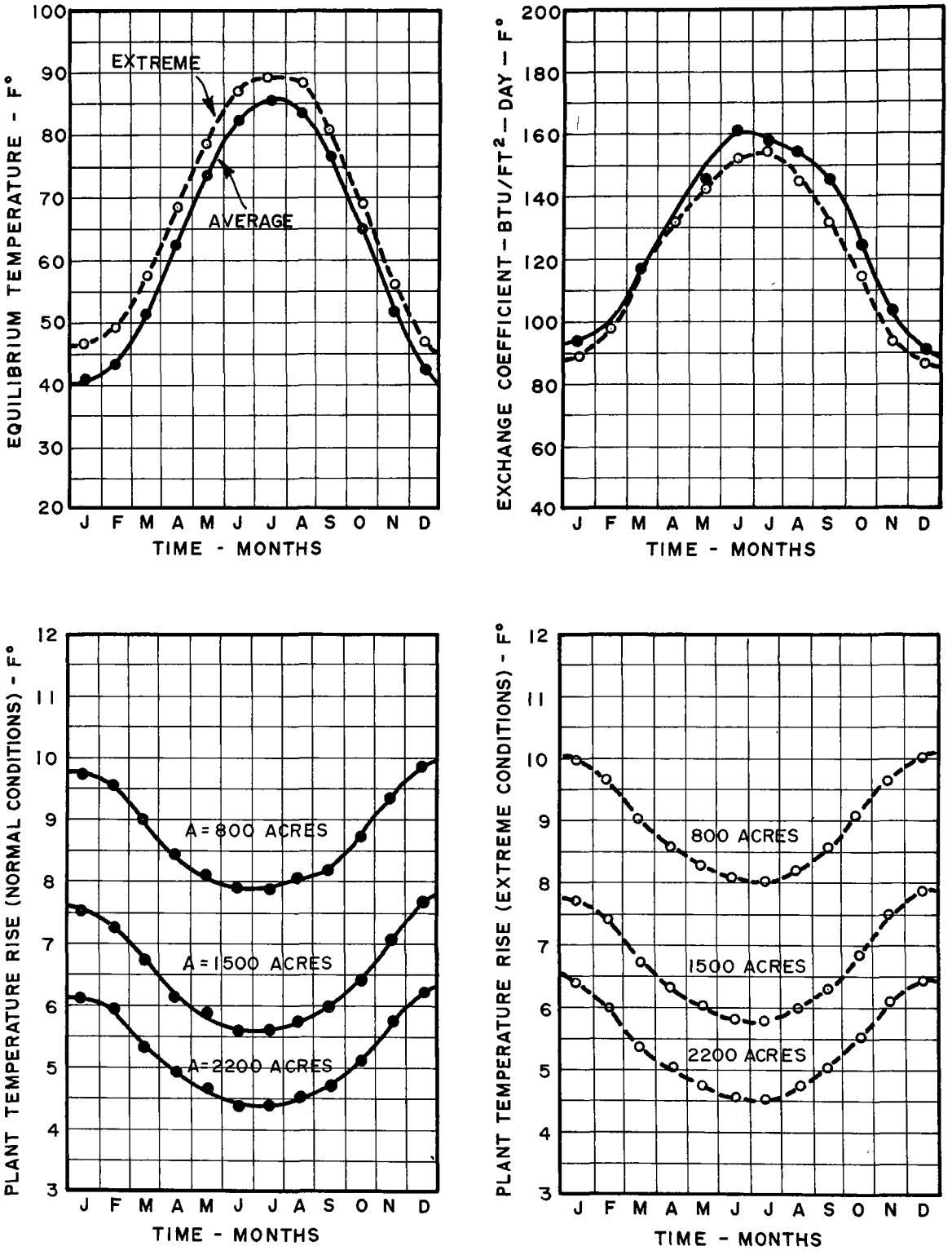

FIGURE 119 - RESULTS FOR NORFOLK, VIRGINIA

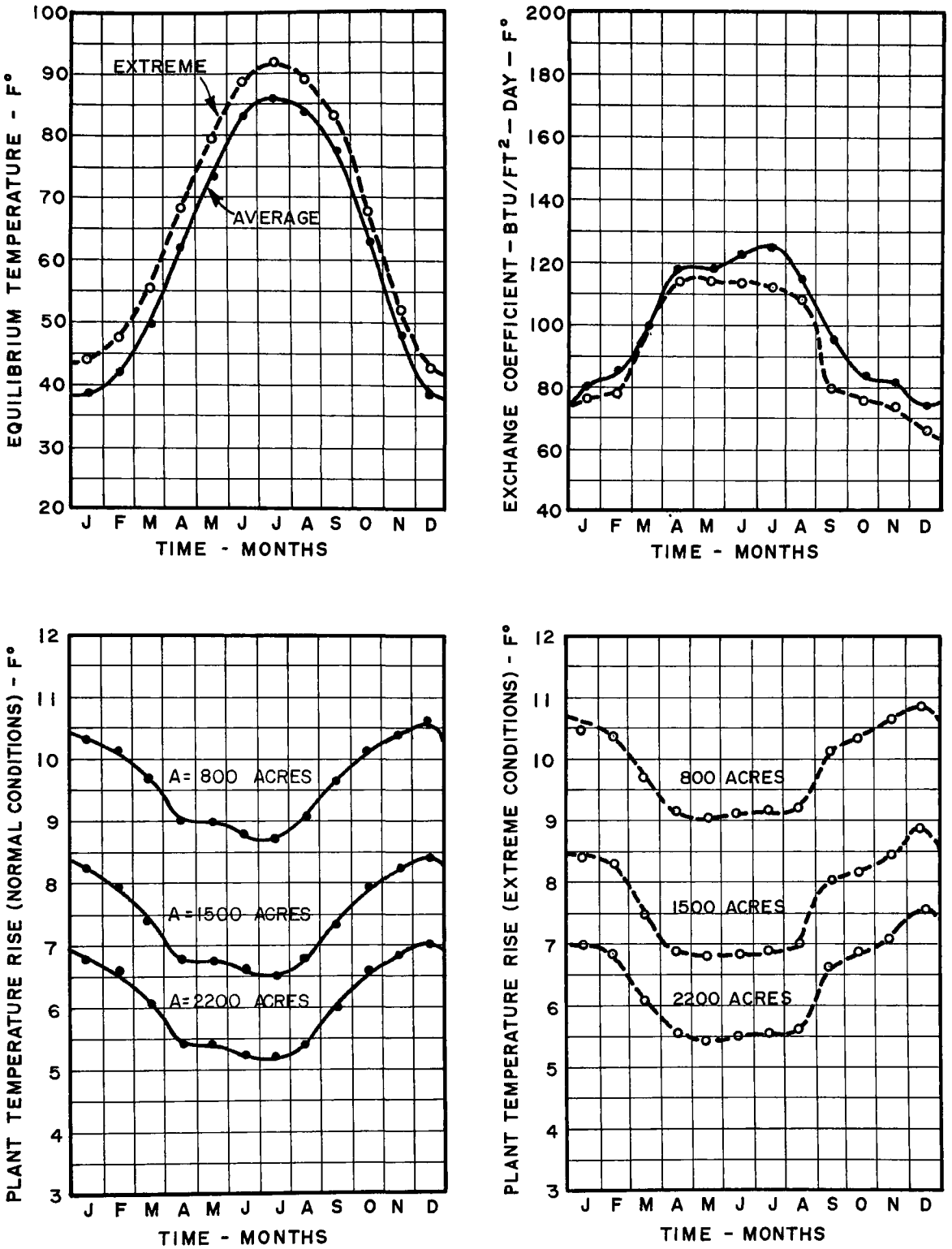

FIGURE 120 - RESULTS FOR ROANOKE, VIRGINIA

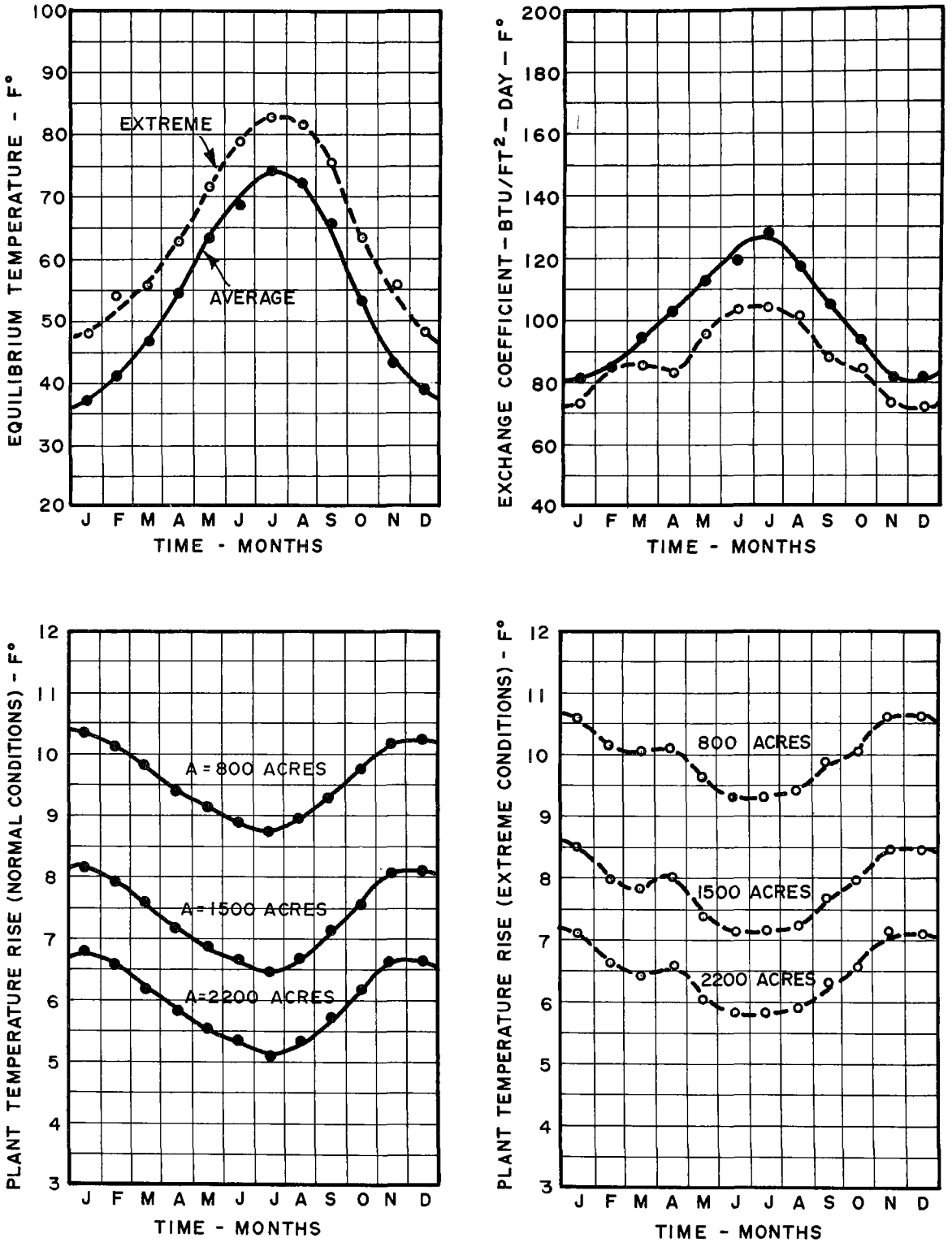

FIGURE 121 - RESULTS FOR SEATTLE, WASHINGTON

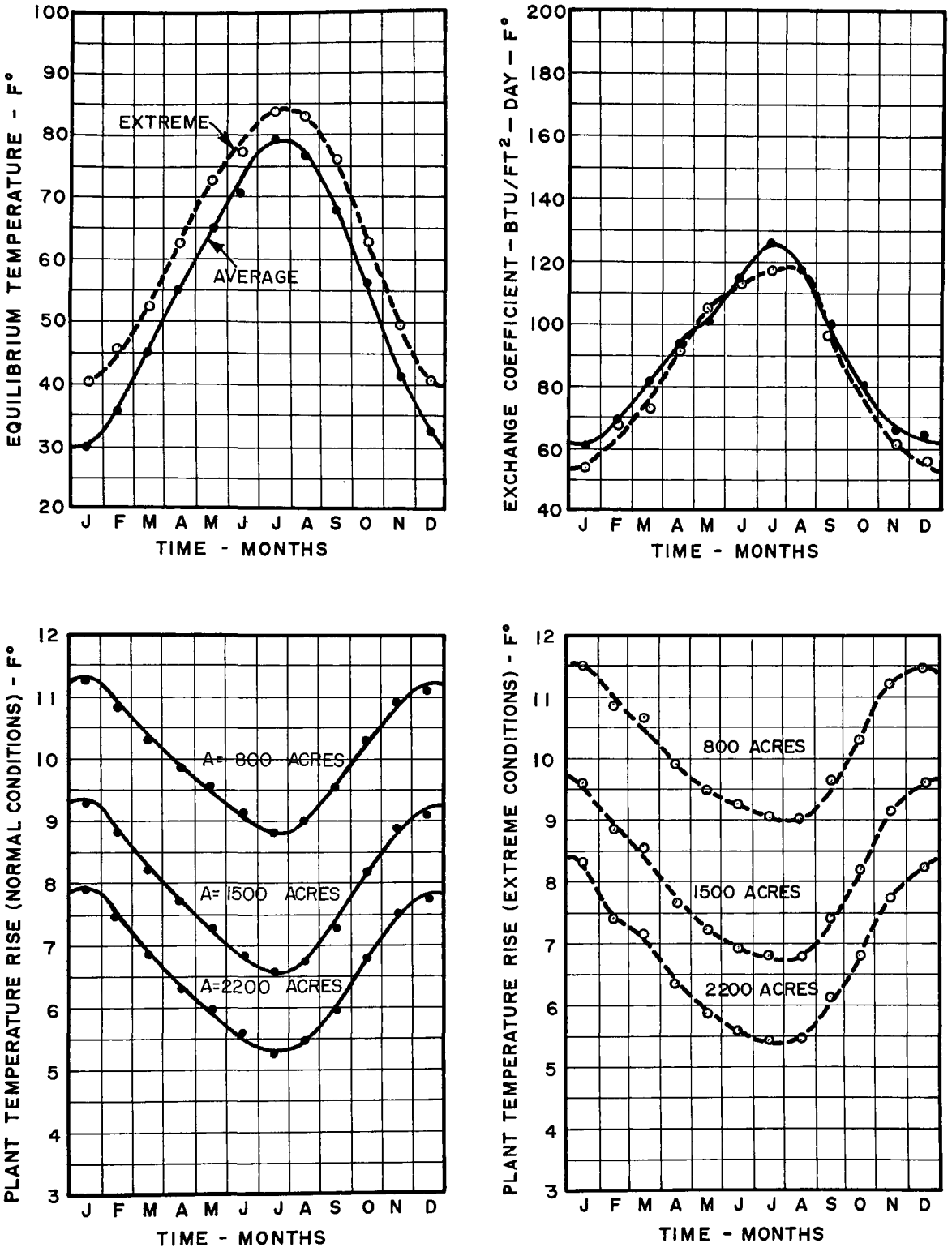

FIGURE 122 - RESULTS FOR SPOKANE, WASHINGTON

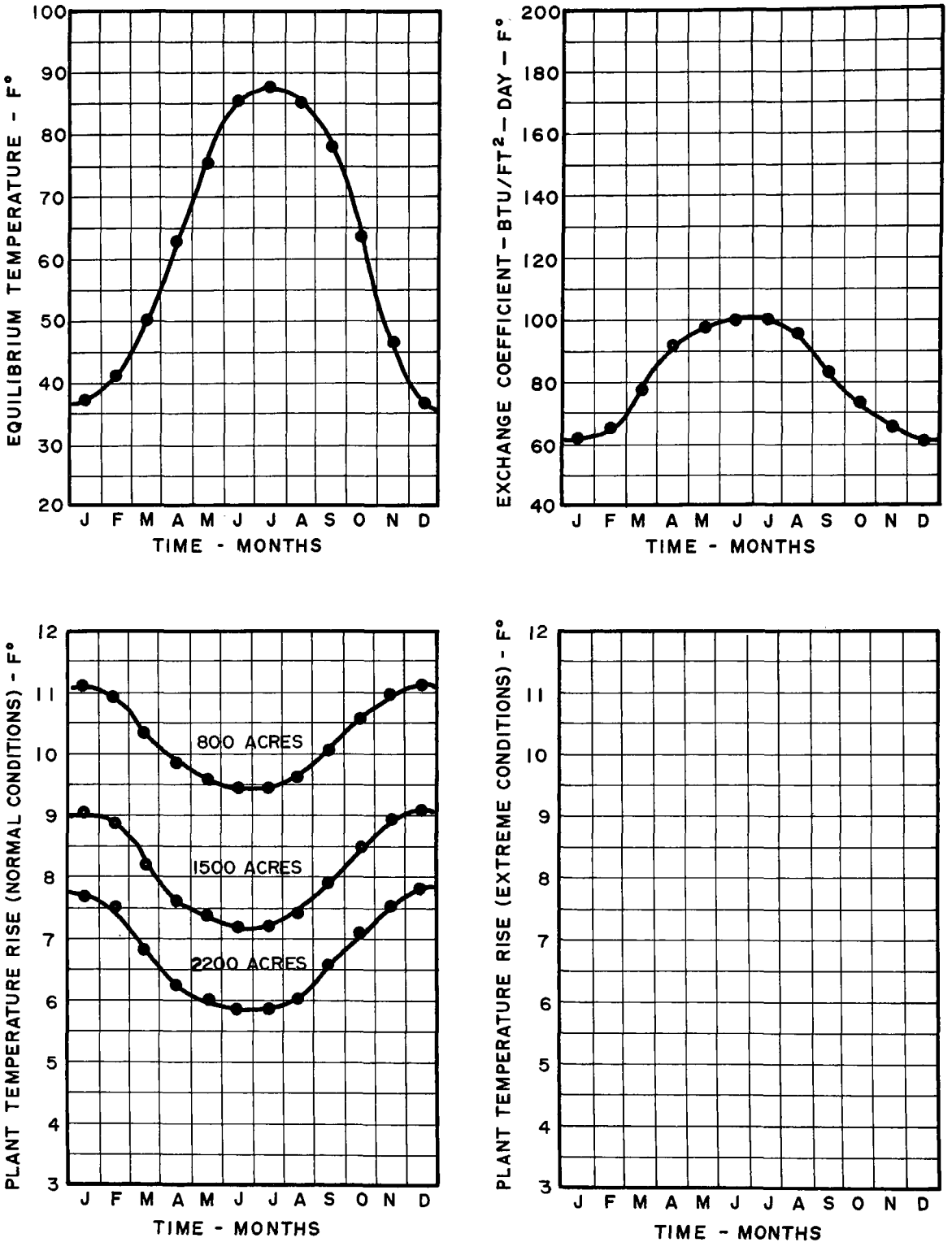

FIGURE 123 - RESULTS FOR HUNTINGTON, WEST VIRGINIA

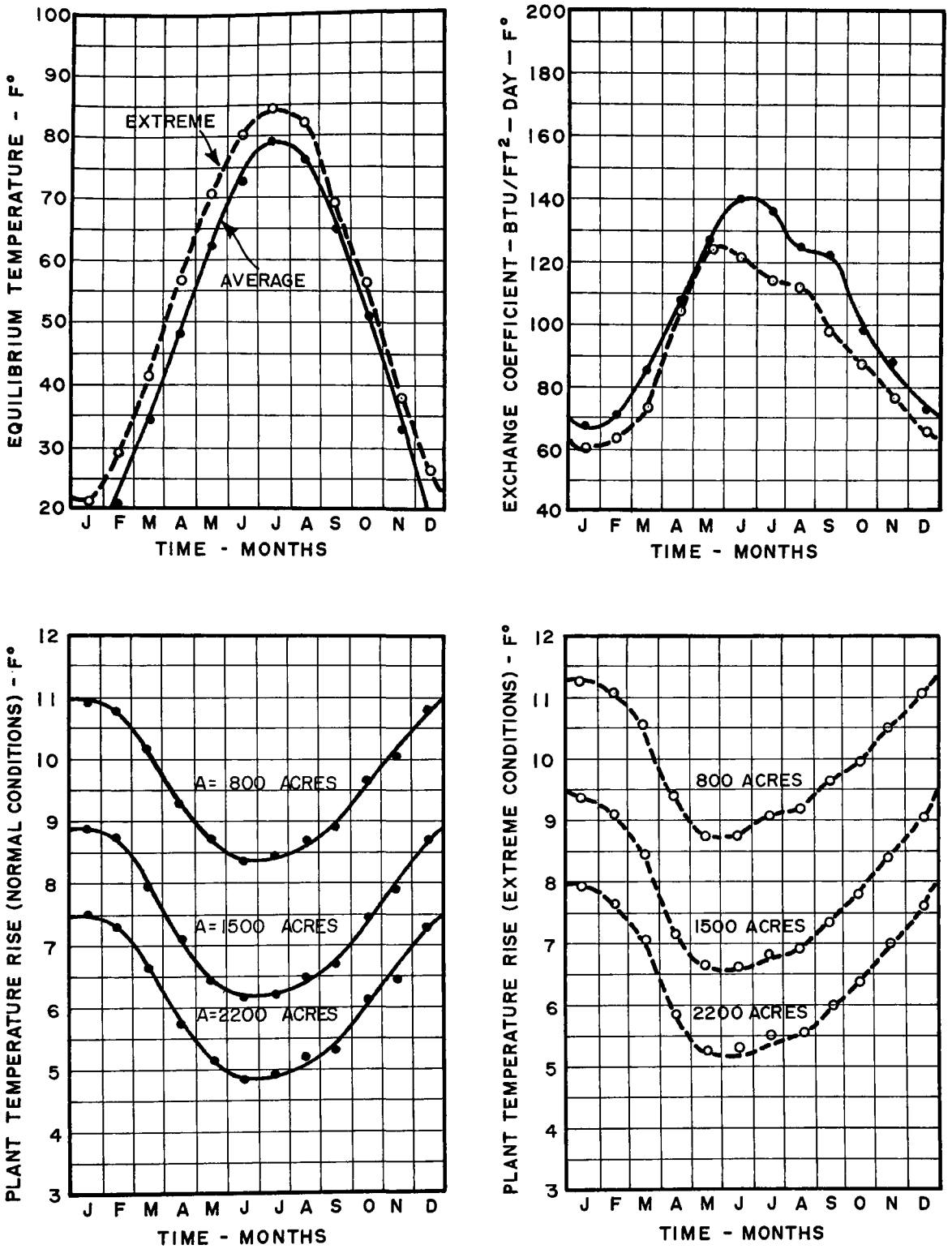

FIGURE 124 - RESULTS FOR GREEN BAY, WISCONSIN

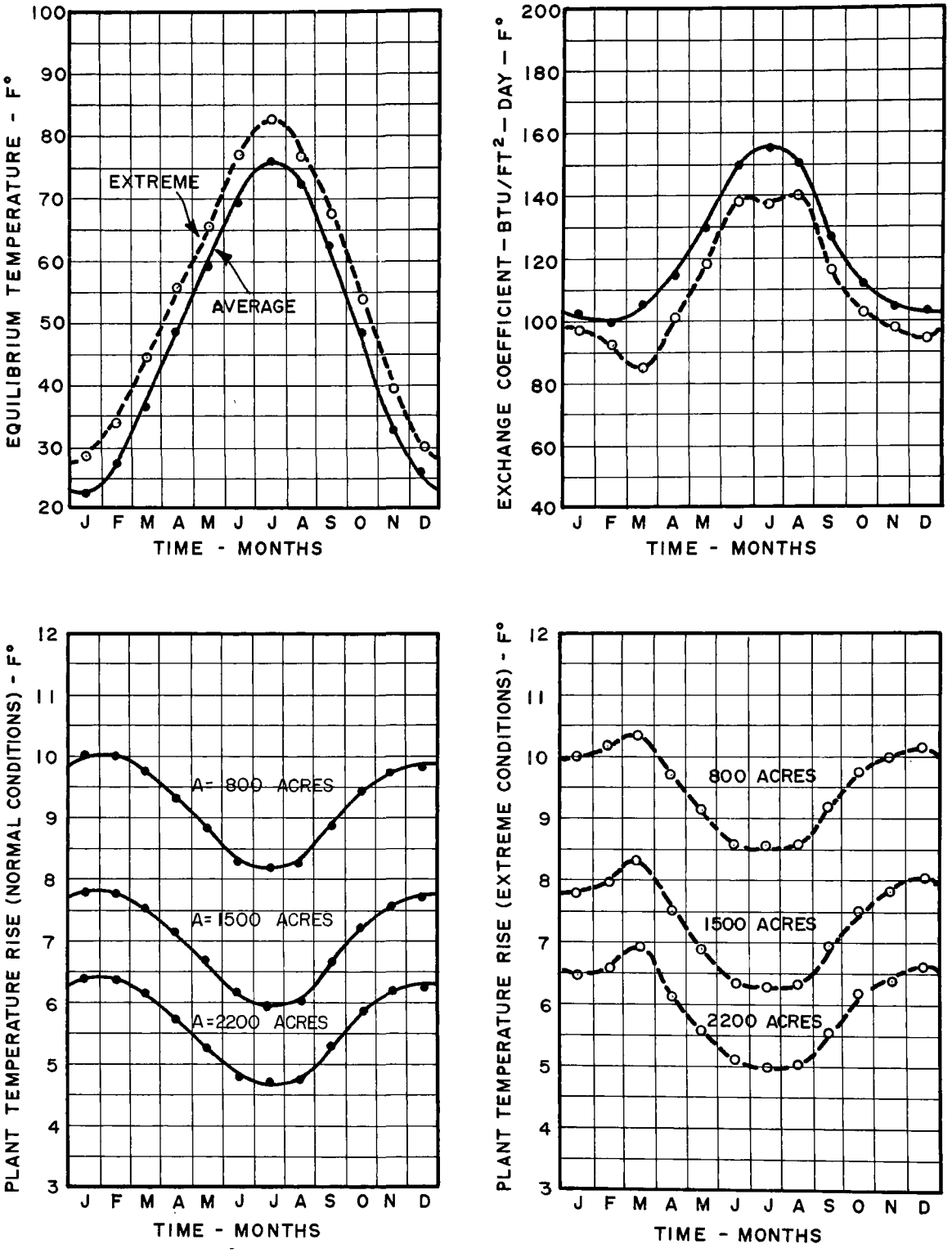

FIGURE 125 - RESULTS FOR CASPER, WYOMING

1 Accession Number	2 Subject Field & Group	SELECTED WATER RESOURCES ABSTRACTS INPUT TRANSACTION FORM
W	05G	

5 Organization

Vanderbilt University, Department of Environmental & Water Resources Engineering, Nashville, Tennessee

6 Title

EFFECT OF GEOGRAPHICAL LOCATION ON COOLING POND REQUIREMENTS AND PERFORMANCE

10 Author(s)

Thackston, E. L.

Parker, F. L.

16 Project Designation

EPA #16130FDQ

21 Note

22 Citation

23 Descriptors (Starred First)

*Ponds, *Cooling, *Heat transfer, *Thermal pollution, Water temperature, Temperature, Thermal powerplants, Mathematical models, United States, Geographical regions, Meteorology

25 Identifiers (Starred First)

Cooling ponds, Heat transfer coefficient, Equilibrium temperature, Geographic variation

27 Abstract

The energy budget approach to cooling ponds has been outlined and applied to cooling ponds. Monthly average weather data from 88 stations throughout the U.S. were used to calculate equilibrium temperatures, heat exchange coefficients, and amount of cooling in various sized ponds receiving the effluent from a standard power plant of 1000-mw capacity, both for average and extreme weather conditions. The data for each station is shown on a chart, and the variation of these results across the U.S. is depicted by a series of 28 maps of the U.S. with contours connecting equal values of the parameters. The results may also be used to estimate cooling pond performance for other sized power plants.

The maps disclose variations across the U.S., on a given date, of up to 55°F in equilibrium temperature, up to 100% difference in heat exchange coefficients, up to 50% difference in heat lost from a given sized pond, and up to 200% difference in the size of a pond necessary to produce an equal cooling effect.

This report was a production of the National Center for Research and Training in the Hydraulic and Hydrologic Aspects of Pollution Control at Vanderbilt University, sponsored under contract number 16130 FDQ by the Federal Water Quality Administration of the Environmental Protection Agency.

Abstractor	Institution
E.L. Thackston	Vanderbilt University, Nashville, Tenn.