United States
Environmental Protection
Agency

Office of Research and
Development
Washington DC 20460

EPA/600/R-94/038d
April 1994

EPA

Quality Assurance Handbook for Air Pollution Measurement Systems

Volume IV: Meteorological Measurements (As Revised August, 1989)

EPA-600/R-94/038d

QUALITY ASSURANCE HANDBOOK

FOR

AIR POLLUTION MEASUREMENT SYSTEMS

Volume IV — METEOROLOGICAL MEASUREMENTS

as revised August, 1989

U. S. ENVIRONMENTAL PROTECTION AGENCY
Office of Research and Development
Atmospheric Research and Exposure Assessment Laboratory
Research Triangle Park, North Carolina 27711

Printed on Recycled Paper

ACKNOWLEDGEMENTS

This volume of the Quality Assurance Handbook has been prepared by Thomas J. Lockhart, CCM, of the Meteorological Standards Institute on Fox Island, Washington. Sections 4.0.4.4, 4.1.8, 4.4.0, 4.5.0 and 4.6.0 were used from EPA-600/4-82-060 with only slight modification. The contributions of the authors of this work, Peter L. Finkelstein, Daniel A. Mazzarella, Thomas J. Lockhart, William J. King, and Joseph H. White are hereby gratefully acknowledged.

The first draft of this volume received the contributions of the Critical Review Panel who are:

Dr. C. Bruce Baker
Mr. Jack A. Bowen
Dr. Harold L. Crutcher, CCM
Prof. Gerald C. Gill, and
Mr. Alvin L. Morris.

Work on this volume and the workshops which followed itspublication have been immeasurably helped by the generous cooperation of the following companies who made their products and services available to the author:

AeroVironment Inc.	Campbell Scientific, Inc.
Climatronics Corporation	Hollis International Limited
Odessa Engineering	Rotronic Instrument Corp.
Qualimetrics, Inc.	Teledyne Geotech
Waters Manufacturing, Inc.	R. M. Young Company

This revised Volume IV was produced under contract 68-02-4553, Mr. Jack A. Bowen, Project Officer.

DISCLAIMER

Mention of trade names or commercial products does not constitute EPA endorsement or recommendation for use.

OVERVIEW OF THE INTERIM EDITION OF VOLUME IV

The Quality Assurance (QA) Handbook is comprised of five volumes: Volume I (Principles), Volume II (Ambient Air Methods), Volume III (Stationary Source Methods), Volume IV (Meteorological Measurements), and Volume V (Precipitation Measurement Systems). Much of the material in Volumes II, III and V are out-of-date and some portions of these volumes have long been out-of-print.

EPA is now preparing an updated version of the QA Handbook series which will be available in September 1995. To meet the needs of the user community until the updated version is available, EPA has published Interim Editions of Volumes I, II, III, IV and V. Each volume of the Interim Editions, is being issued as a complete unit with out-of-date sections either deleted or modified using addendum sheets and handwritten notations in the text.

This volume and the other four volumes of the Interim Edition of the QA Handbook are available at no charge from:

USEPA/ORD
Center for Environmental Research Information
26 West Martin Luther King Drive
Cincinnati, Ohio 45268

Since this volume was updated in 1989, this interim edition is being published without changes. The updated version, which will be available in September 1995, will contain information on meteorological systems for measuring upper air meteorological conditions.

The user of the QA Handbook is cautioned to bear in mind that the information provided in the handbook is for guidance purposes only. EPA regulations are published in the Code of Federal Regulations (CFR), When information in the CFR conflicts with information in the QA Handbook, the CFR shall be considered the authoritative and legally bonding document.

William J. Mitchell
Chief
Quality Assurance Support Branch

VOLUME IV
TABLE OF CONTENTS

Section		Pages	Rev.	Date
4.i	ACKNOWLEDGEMENTS	1	0	9/17/89
4.ii	TABLE OF CONTENTS	2	0	9/17/89
4.0	GENERAL PROGRAM REQUIREMENTS FOR METEOROLOGICAL MEASUREMENTS	25		
4.0.0	OUTLINE, PURPOSE AND OVERVIEW	5	0	9/17/89
4.0.1	GLOSSARY	2	0	9/17/89
4.0.2	STATE OF THE ART	6	0	9/17/89
4.0.3	DATA REQUIREMENTS	3	0	9/17/89
4.0.4	MEASUREMENT REQUIREMENTS	7	0	9/17/89
4.0.5	REFERENCES	2	0	9/17/89
4.1	GENERAL ASPECTS OF QUALITY ASSURANCE FOR METEOROLOGICAL MEASUREMENTS	33		
4.1.0	OUTLINE AND SUMMARY	3	0	9/17/89
4.1.1	PLANNING FOR A QUALITY ASSURANCE PROGRAM	3	0	9/17/89
4.1.2	ORGANIZATION OF AUTHORITY AND RESPONSIBILITY	1	0	9/17/89
4.1.3	QUALITY CONTROL GUIDELINES	2	0	9/17/89
4.1.4	TRACEABILITY PROTOCOL	4	0	9/17/89
4.1.5	ESTIMATING PRECISION AND ACCURACY	6	0	9/17/89
4.1.6	SYSTEM AUDITS	2	0	9/17/89
4.1.7	PERFORMANCE AUDITS	1	0	9/17/89
4.1.8	DATA VALIDATION PROTOCOL	7	0	9/17/89
4.1.9	QA REPORTS AND CORRECTIVE ACTION	2	0	9/17/89
4.1.10	REFERENCES	2	0	9/17/89
4.2	QA FOR WIND SPEED, WIND DIRECTION AND TURBULENCE	83		
4.2.0	OUTLINE AND SUMMARY	4	0	9/17/89
4.2.1	TYPES OF INSTRUMENTS	4	0	9/17/89
4.2.2	SPECIFICATIONS	32	0	9/17/89
4.2.3	ACCEPTANCE TESTING	5	0	9/17/89
4.2.4	INSTALLATION	8	0	9/17/89
4.2.5	CALIBRATION	4	0	9/17/89
4.2.6	OPERATIONS, MAINTENANCE AND QC	2	0	9/17/89
4.2.7	PERFORMANCE AUDIT METHODS	20	0	9/17/89
4.2.8	ESTIMATING ACCURACY AND PRECISION	1	0	9/17/89
4.2.9	REFERENCES	3	0	9/17/89
4.3	QA FOR TEMPERATURE AND TEMPERATURE GRADIENTS (ΔT)			
4.3.0	OUTLINE AND SUMMARY	3	0	9/17/89
4.3.1	TYPES OF INSTRUMENTS50	4	0	9/17/89
4.3.2	SPECIFICATIONS	4	0	9/17/89
4.3.3	ACCEPTANCE TESTING	2	0	9/17/89
4.3.4	INSTALLATION	1	0	9/17/89
4.3.5	CALIBRATION	9	0	9/17/89
4.3.6	OPERATIONS, MAINTENANCE AND QC	3	0	9/17/89

VOLUME IV
TABLE OF CONTENTS

Section		Pages	Rev.	Date
4.3.7	PERFORMANCE AUDIT METHODS	8	0	9/17/89
4.3.8	ESTIMATING ACCURACY AND PRECISION	1	0	9/17/89
4.3.9	REFERENCES	1	0	9/17/89
4.4.0	QA FOR PRECIPITATION MEASUREMENTS	7	0	9/17/89
4.5.0	QA FOR RELATIVE HUMIDITY OR DEW POINT TEMPERATURE	10	0	9/17/89
4.6.0	QA FOR SOLAR RADIATION MEASUREMENTS	8	0	9/17/89
4.7.0	QA FOR ATMOSPHERIC PRESSURE	2	0	9/17/89

Section 4.0
GENERAL PROGRAM REQUIREMENTS FOR METEOROLOGICAL MEASUREMENTS
OUTLINE

Section		Pages	Rev.	Date
4.0.0	OUTLINE, PURPOSE AND OVERVIEW OF THE QUALITY ASSURANCE HANDBOOK	5	0	9/89
4.0.1	GLOSSARY	2	0	9/89
4.0.2	STATE OF THE ART	6	0	9/89
	4.0.2.1 AUDITOR SURVEY			
	4.0.2.2 INTERVIEW SUMMARY			
4.0.3	DATA REQUIREMENTS	3	0	9/89
	4.0.3.1 REGULATORY PROGRAMS			
	4.0.3.2 RESEARCH PROGRAMS			
	4.0.3.3 CONTINGENCY PROGRAMS			
4.0.4	MEASUREMENT REQUIREMENTS	7	0	9/89
	4.0.4.1 MEASUREMENT SYSTEM			
	4.0.4.2 DOCUMENTATION			
	4.0.4.3 MOUNTING			
	4.0.4.4 SITING			
4.0.5	REFERENCES	2	0	9/89

PURPOSE AND OVERVIEW OF THE QUALITY ASSURANCE HANDBOOK

The purpose of this volume of the QA Handbook is to provide information and guidance for both the meteorologist and the non-meteorologist who must make judgments about the validity of data and accuracy of measurement systems. Care has been taken to provide definitions to help those making these judgments to communicate without ambiguity. Methods are described in the handbook which will objectively define the quality of measurements so the non- meteorologist can communicate with the meteorologist or environmental scientist or engineer with precision of meaning.

The first section of the handbook contains a special glossary of terms necessary to meteorology and quality assurance. Following that is an analysis of the state of the art from information and interviews of those practicing QA in the air quality field. The final parts of the first section define some of the requirements for gathering data which a QA effort can compare to the practice of acquiring data.

The second section is devoted to quality assurance and quality control as it is applied to meteorological problems. This section is somewhat independent of the variable being measured. Where the variable is important it is treated individually.

The final six sections are variable-specific. The most important wind measurement is covered in considerable detail. The temperature measurement section concentrates on the temperature difference measurement used for stability determination. The final four sections cover to an adequate depth the measurement of humidity, radiation, precipitation and surface air pressure. Examples are given where possible to help explain the methods and problems to be found in programs of collecting meteorological data and assessing data validity.

The need for common understanding is critical for the practice of quality control (QC) and quality assurance (QA). This is achieved in part by the definitions of the language used within the discipline. From that vocabulary, the details of the systems and procedures are defined in terms of the necessary goals.

There are a variety of QA/QC definitions in the literature and in common usage. Volume I, Section No. 1.3 and Appendix A provide some general definitions. Section 1.4 shows how the elements of QA are distributed and where in the section they are described. The well known "quality assurance wheel" is shown in Figure 1.4.1. The following discussion of definitions is broader based to include meteorological requirements and explicit between QA and QC.

The structure shown in Figure 4.0.0.1 below is from ANSI/ASQC Q90-1987; American National Standard, Quality Management and Quality Assurance Standards Guidelines for Selection and Use. The definitions in the glossary (4.0.1) and the following descriptions are structured to fit Figure 4.0.0.1 and the practices of meteorological measurement.

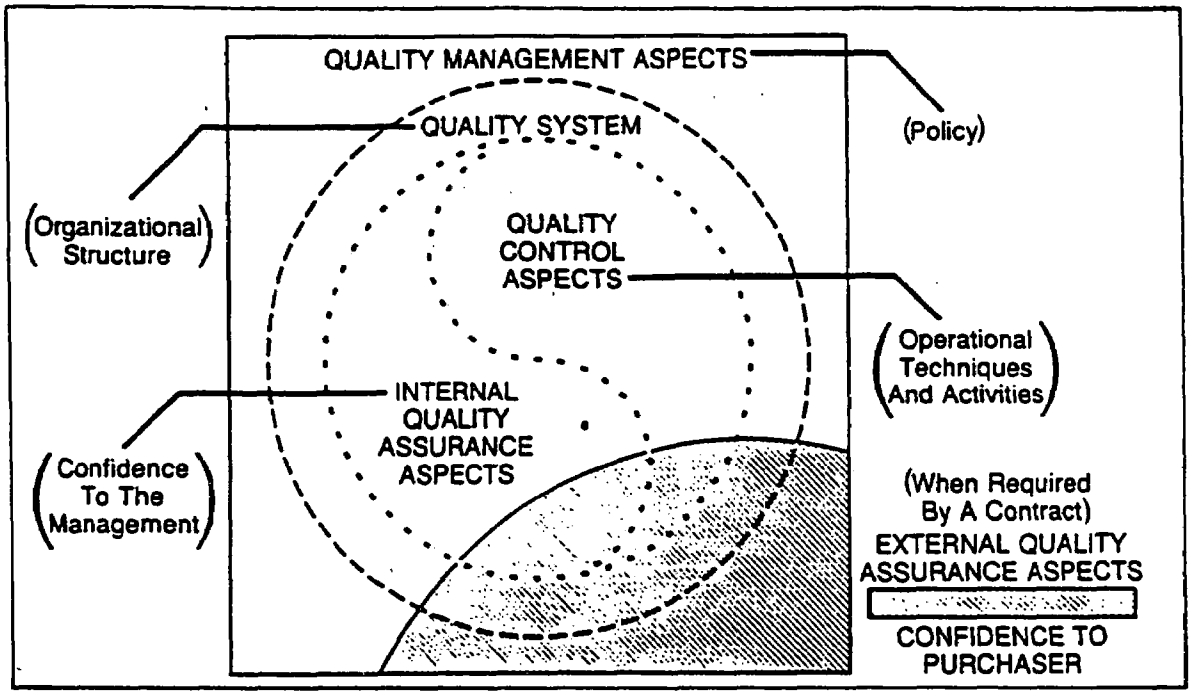

Figure 4.0.0.1 *The Structure of Quality* (reprinted with permission from the American Society for Quality Control)

This figure will be described as it applies to a meteorological company which manufacturers instruments and provides a variety of services. It can also apply to government organizations and temporary project-oriented cooperative organizations. At the top of the figure and the top of any organized effort toward quality are the *QUALITY MANAGEMENT ASPECTS*. These aspects comprise the policy statement for the organization expressed by management. The statement is in writing as a company policy and signed by the president of the company so that there will be no misunderstanding or confusion about the quality goals of instruments so that they do produce valid data. A performance audit, then, is a challenge both to the instrument and to the operator to independently verify that the measurement system is "in control." Just as with system audits, the auditor is primarily a teacher and trainer. The audit method should be the best possible method. The operator should be encouraged to upgrade the calibration methods to do a better job.

Often the operator has no experience with meteorological instruments. Often they are well qualified instrument technicians, but the auditor is an expert, or should be. A mutually valuable goal is for the operator to learn what methods are necessary and most complete and adopt those for the calibration procedure. When the instruments are all working perfectly it is because they are getting the experienced attention it takes for "in control" operation. At this point, the audit becomes a spot checking operation producing documentation from an independent individual verifying this "in control" operation.

If some basic ground rules are followed, the audit is maximized as a learning exercise. One rule is that the operator does all the instrument handling. There is a general reluctance to handle unfamiliar instruments. They might get broken or changed in some mysterious way. The way to become

familiar with them is to work with them. The safest environment in which to gain this experience is in the presence of someone who is familiar with the instruments.

Good audit methods are as close to laboratory tests as a field site and the ingenuity of the auditor will allow. This inevitably requires a tower mounted instrument to be taken down, complete with cable or substitute cable, so that tests can be made in a physically convenient environment. For wind sensors, the bearing condition is of vital importance. This can be measured only when the sensor can be connected to the torque instrument with complete control and freedom to move. It is not a proper test to try on a tower or mast. Performance audits, in exactly the same way as calibrations, challenge parts of the system. Ideally, one wants to challenge all of the system, but that is often impossible. Known free atmospheres are not available from NBS. Controlled atmospheres like a wind tunnel or a thermal chamber or a "sun" lamp only challenge a part of the system. They leave out or drastically change the important coupling function. Even controlled atmosphere devices, such as a wind tunnel, are not available to the auditor in the field. All one can do is impose a known condition such as the rate of rotation for an anemometer, and measure the system response. This type of audit assumes that the manufacturer's generic transfer function applies to this sensor, or assume that earlier wind tunnel tests of this sensor still apply (a good assumption if the sensor is not damaged).

Another method is the ASTM collocated transfer standard method. This is the most complete method from the standpoint of total system error sources but it has two drawbacks. First, it is limited to the conditions that prevail during the audit. Secondly, it is very sensitive to exposure or siting bias. It requires careful guidelines pointing out potential bias sources and ways to watch for them in the data. These are covered in the variable-specific sections.

A performance audit program using experienced independent auditors, whether internal or external to the organization, is the first step toward establishing a quality plan if one does not already exist. The goal of the measurement program is to have documented data. The performance audit will point out areas required to get the system "in control." The auditor can help implement the establishment of a quality system, or its key elements, in order to achieve the necessary on-going activities to keep the measurement system "in control" continuously.

The survey which led off the work of revising this handbook exposed some confusion in the community of meteorological auditors with regard to the difference between performance audits and calibrations. A form letter was composed to discuss these differences and to ask for new numbers of audits conducted. The letter used the definitions found in the glossary (4.0.1) and expanded on them with examples. The principal difference is independence of responsibility. Some organizations perceived the documentation of the condition of the system "as found" as a performance audit and the adjustment of the system to acceptable operating conditions, documented "as left," as a calibration. Thus, a single individual could both audit and calibrate during the same visit. By any accepted standard of quality systems definition, this whole process of testing and adjustment is a calibration. This properly documented calibration is the basis for claims of data validity. All the

performance audit adds is an independent assurance that the calibrations were thoroughly done and that the documents are complete and accurate. Such assurance must be entirely free of potential influence.

The letter described situations where a single company can be structured to provide both calibration and auditing services, but cautioned that the independence of the auditor requires a management structure insulating the auditor from the budgetary concerns of the operating organization. Responses to this letter were few and in no case was the distinction challenged. All agreed with the concept of independence for QA audits. Regulators should acknowledge the distinction and require true independence.

Situations arise where the fundamental principle of independence between calibration and audit services is difficult to follow. Small agencies may not be able to contract for independent audits. In the interest of documented validity of data for all parties, innovative arrangements among different agencies should be promoted. The individual who operates and calibrates instruments for Agency A might be asked to audit the Agency B instruments in exchange for the operator at Agency B auditing the Agency A instruments. This practice would have the further benefit of stimulating communication about and standardization of good audit methods.

4.0.1 GLOSSARY FOR METEOROLOGY AND QA/QC

ACCURACY - is the degree of agreement of a measurement (or an average of measurements of the same thing), X, with an accepted reference or true value, T, usually expressed as the difference between the two values, X - T, or the difference as a percentage of the reference or true value, 100(X-T)/T, or sometimes expressed as a ratio, X/T.

CALIBRATION - is a *MEASURE* of conformance to or discrepancy from a specification or set of criteria for an instrument or system if necessary and an *ADJUSTMENT* of the instrument or system to conform to the specification or criteria. A calibration may be performed by a person or agency within the operating organization.

DAMPING RATIO (η) - The damping ratio is calculated from the overshoot ratio (Ω). [2]

$$\eta \cong \frac{\ln\left(\frac{1}{\Omega}\right)}{\sqrt{\pi^2 + \left[\ln\left(\frac{1}{\Omega}\right)\right]^2}}$$

DELAY DISTANCE (D) - The distance the air flows past a wind vane during the time it takes the vane to return to 50 percent of the initial displacement. [2]

EXTERNAL QUALITY ASSURANCE - is the activity designed to provide the purchaser with confidence in the quality of what is being purchased.

INTERNAL QUALITY ASSURANCE - is the activity designed to provide management with confidence that the quality system is operating and the management policy is being carried out.

INVERSION ($+\Delta T$) - is the inverted lapse rate or an increase of air temperature with height. There is no general limit for inversion strength.

LAPSE RATE ($-\Delta T$) - is the normal decrease of air temperature with height limited by the auto convection rate of 3.4°C/100 m.

OVERSHOOT (Ω) - The ratio of the amplitude of two successive deflections of a wind vane as it oscillates about the equilibrium position after release from an offset position of ten degrees, as expressed by the equation

$$\Omega = \frac{\theta_{(n+1)}}{\theta_n}$$

where θ_n and $\theta_{(n+1)}$ are the amplitudes of the n and n+1 deflections, respectively.

PERFORMANCE AUDIT - is a report of conformance to or discrepancy from a specification or set of criteria determined by a person or agency separate from and independent of the operating organization.

PRECISION - is the standard deviation of a series of measured values, X_i, about the mean measured value, $\bar{X}$. (see 4.1.5.1)

QUALITY ASSURANCE - All those planned and systematic actions necessary to provide adequate confidence that a product or service will satisfy given requirements for quality. [1]

QUALITY CONTROL - The operational techniques and activities that are used to fulfill requirements for quality. [1]

QUALITY MANAGEMENT - That aspect of the overall management function that determines and implements the quality policy. [1]

QUALITY POLICY - The overall quality intentions and direction of an organization as regards quality, as formally expressed by top management. [1]

QUALITY SYSTEM - The organizational structure, responsibilities, procedures, processes, and resources for implementing quality management. [1]

REPRESENTATIVENESS - is the extent to which a set of measurements taken in a space-time domain reflects the actual conditions in the same or different space-time domain taken on a scale appropriate for a specific application. [4]

STARTING THRESHOLD (S_o, m/s) - The lowest speed at which a vane will turn to within 5° of θ_B (the true direction) from an initial displacement of 10°. [2]

STARTING THRESHOLD (U_o, m/s) - The lowest speed at which a rotating anemometer starts and continues to turn and produce a measurable signal when mounted in its normal position. [3]

[1] ANSI/ASQC, 1987a: Quality Management and Quality Assurance Standards - Guidelines for Selection and Use. ANSI/ASQC Q90-1987. American Society for Quality Control, Milwaukee, WI 53203.

[2] ASTM, 1985b: Standard Test Method for DETERMINING THE DYNAMIC PERFORMANCE OF A WIND VANE. (Draft 8 of D22.11) Amer. Soc. for Testing and Materials, Philadelphia, PA 19103.

[3] ASTM, 1985a: Standard Test Method for DETERMINING THE PERFORMANCE OF A CUP ANEMOMETER OR PROPELLER ANEMOMETER. (Draft 6 of D22.11) Amer. Soc. for Testing and Materials, Philadelphia, PA 19103.

4.0.2 STATE OF THE ART

The achievement of predicted quality for a product or service can be the delegated responsibility of an identifiable part of an organization. The practice of elevating quality to a management staff level is relatively new. The value of quality control and the umbrella management structure of quality assurance became clear when products, purchased against a specification, were rejected by the purchaser. When the cost of rework or scrap absorbs the profit, an alternative will be found. The alternative is to *do it right the first time* and the path to that goal involves training, in-process inspection, final inspection and all of the other QA functions designed to minimize scrap and rework.

The QA profession grew during World War II and thereafter as the U.S. Government became a significant purchaser using comprehensivespecifications, like the well known Mil-Specs. In the '60sand '70s the practice of planned obsolescence and using the customer as the final inspector set up our industries for failure against foreign competition with higher quality standards. The successful foreign producers, using the quality principles developed in the United States, caused a resurgence of quality awareness.

The Environmental Protection Agency (EPA) recognized the need to set standards, develop standard methods and materials, and produce a system of quality assurance to support validity claims for the data being collected in response to the Clean Air Act. In 1976 a Quality Assurance Handbook for Air Pollution Measurement Systems: Volume I. Principles was published (EPA, 1976). In 1977, Volume II. Ambient Air Specific Methods (EPA, 1977a) and Volume III. Stationary Source Specific Methods (EPA, 1977b) were published. This program addressed the Criteria Pollutants which were covered by federal law. Meteorological measurements were recognized as supportive to the Criteria Pollutant measurement program but they were secondary.

When the Clean Air Act was amended, permission for growth of source strength (and thereby growth of industry) was granted as a con- sequence of diffusion model predictions based on input meteorological data. Now, the law recognized the requirement for valid and represent- ative meteorological data and the need for a structure to provide documented assurance of validity. In 1983, Volume IV. Meteorological Measurements (EPA, 1983) was added to the Handbook family.

Almost all of the QA work provided by the private sector was geared to air and source chemistry. When meteorology was added to the technical requirements list, a variety of solutions were applied by a variety of individuals with a variety of technical backgrounds. The original Volume IV. was like a background guidebook for taking meteorological measurements and general suggestions for how QA and QC might be applied to the requirement for valid data. This revision of Volume IV. is intended to be more specific and more informative and more in the spirit of the other three volumes. It has not, and cannot as yet, specify standard methods. A greater success with predictive models is necessary before knowledge will exist which can dictate the standard methods to assure valid input data. The premise of this Volume IV. is that *measurements worth taking are worth taking right.*

4.0.2.1 Auditor Survey

This handbook is intended to document the methods currently in use in meteorological QA/QC and to point to methods which are optimum for meeting the requirements suggested or defined in various EPA publications. A starting point toward this goal is a survey of all those active in performance and system auditing of meteorological measurement programs. Figure 4.0.2.1 is a copy of the survey form sent to as many people with experience in auditing as could be found. The initial list, shown by company and location in Table 4.0.2.1, grew considerably with help from all the EPA Regions and many state and local agencies. The number of survey forms returned from each company is also shown.

Table 4.0.2.1 - Original Survey List

COMPANY	CITY/STATE	NUMBER
* AeroVironment, Inc.	Monrovia, CA	4
Dames & Moore	Atlanta, GA	2
Desert Research Institute	Reno, NV	2
* Enviro. Monitoring & Services Inc.	Thousand Oaks, CA	1
Environmental Research & Tech.	Fort Collins, CO	1
* Environmental Research & Tech.	Concord, MA	4
Galson Technical Services, Inc.	E. Syracuse, NY	1
Meteorological Standards Inst.	Fox Island, WA	1
Research and Evaluation Assoc.	Chapel Hill, NC	
* Research Triangle Institute	RTP, NC	1
Roy F. Weston, Inc.	West Chester, PA	1
RTP Associates	Denver, CO	1
Technical Environmental Enter.	Aurora, CO	1
Tennessee Valley Authority	Muscle Shoals, AL	1
* TRC Environmental Consultants	E. Hartford, CT	

* indicates companies chosen for in-depth interview

Of the 70 or so forms sent originally or copied and distributed within an organization, 49 forms were returned. The summary of these responses is shown numerically on Figure 4.0.2.1. The number of audits represented by the survey is 12,195, where the definition of an audit is the challenge of one instrument measuring a meteorological variable. Each respondent was asked to qualify himself by specialty, using three or more if necessary but indicating a priority of 1,2 or 3. Some managers reported for their organization of auditors. The responses to the questions were not weighted by numbers of audits. As with most surveys, a few points are useful but action should not be based on the survey results. Of the 49 survey forms returned with data, 21 came from the original list, 9 came from local, state or federal agencies and 19 came from others. Of this 19, 5 came from utilities in the Northeast U.S. (3 from Pennsylvania Power & Light) showing a close relationship to Regional Meteorologists and interest in QA/QC in the area.

Survey of Meteorological Measurement QC/QA People

(please print or type your responses)

NAME_____ COMPANY_____

ADDRESS_____ ADDRESS_____

_____ _____

_____ _____

PHONE ( ) ( )

I am a __meteorologist, __chemist, __environmental scientist, __QA/QC professional, __instrument technician, __electronics tech., __engineer, __met.tech., __modeler, __manager, __data analyst, __field hand. (use 1,2,3 if you are more than one) This information will be summarized without the use of names or companies or agencies so please be candid.

Consider an audit or challenge as a QA observation of the response of an instrument to a known input and consider a calibration as an OPERATIONAL testing and adjustment, as necessary, of an instrument.

1. If one meteorological audit is defined as a challenge to one variable or one variable of a system, about how many audits have you performed in 1980-1984 ____, 1985 ____, 1986 ____, 1987 ____?
2. Did you 34 usually 7 sometimes 4 never use a written procedure?
3. If a calibration is defined as the testing and adjustment of one variable or one variable in a system, how many calibrations have you performed in 1980-1984 ____, 1985 ____, 1986 ____, 1987 ____?
4. Did you 29 usually 15 sometimes 1 never use the manufacturer's calibration procedure?
5. When you perform an audit, do you require the operator to remove the sensors from their mounted position? 7 Yes 20 No 19 Sometimes
6. Do you require the operator to re-connect the sensor to the system when it is presented for audit? 28 Yes 14 No
7. If 6. is yes, is the re-connection made with 22 the operational cable, 0 a substitute cable or 9 either?
8. Do you 20 usually 11 sometimes 15 never measure the starting torque of each anemometer bearing assembly and transducer?
9. Do you 19 usually 10 sometimes 17 never measure the starting torque of each wind vane bearing assembly and transducer?
10. Do you 9 usually 12 sometimes 27 never use the collocated transfer standard method for auditing a wind instrument?
11. Do you 31 usually 12 sometimes 2 never find the audited instrument meets the required specification?
12. Do you challenge anemometers with known rates of rotation? 33 Yes 12 No - If yes, how many speeds ___? ___Synchronous or ___measured?
13. Do you challenge direction vanes with a dividing wheel? 20 Yes 21 No - If yes, how many angles ___? ___CW, ___CCW, ___both.
14. Will you fill out a more detailed questionaire as a contribution to the quality of this project? 46 Yes 1 No

Figure 4.0.2.1 *Survey Form and Response Summary*

The number of audits, sorted by the technical background rated by the respondent as #1, is shown in Table 4.0.2.2. It is comforting to note that the largest number of auditors consider themselves meteorologists first. While the largest number of audits were reported by persons considering themselves managers first, it is likely that those they managed were distributed like the rest of the group. One organization reported by a manager listed 3,600 audits. It is likely that the discipline of the person doing most of the performance audits is meteorologist.

The information from each question gives some feeling about how the audits reported were conducted. Question 2 shows that 76% of the auditors back their work with a written procedure. Question 4 shows that 64% of the auditors usually use the manufacturer's calibration procedure. This answer pertains to the calibration function which most auditors perform as a separate part of their job.

Table 4.0.2.2 - Survey Summary

		Meteorological Performance Audits				
#1 Specialty	Number	1980-84	1985	1986	1987	Total
Meteorologist	11	1,291	647	473	623	3,034
Engineer	8	253	194	188	206	841
QA/QC	7	387	193	237	318	1,135
Instrument Tech.	5	129	702	102	60	669
Manager	4	2,115	543	551	644	3,853
Environ. Sci.	4	224	70	130	91	515
Electronics Tech.	4	510	165	181	212	1,068
Chemist	3	352	220	256	192	1,020
Data Analyst	1	0	0	0	0	0
No indication	2	0	0	30	30	60
Total	49	5,261	2,102	2,256	2,576	12,195
Average number per year		1,052	2,102	2,256	3,435	
Percent change		-----	100	7	52	

In question 5, 43% of the auditors either do not physically inspect the sensor or do so by performing the operator's function of climbing the tower and removing the sensor. Volume IV. should reduce that percentage to zero. Question 6 suggests that most auditors (67%) do both a physical and an operational challenge of the sensor when it is down from the tower. The conditional question 7 shows a preference for the operational cable (71%) over a substitute cable.

Questions 8 and 9 show only 43% of the auditors usually measure the starting torque of the anemometer and only 41% usually measure the direction vane starting torque. It looks like when an auditor decides to make this measurement, both sensors are included. Several respondents answered "never" but indicated that they were getting equipment to make the measurement in the future. Other auditors inspect the bearing assemblies with educated fingers which tell the auditor whether or not they are "all right" but fail to provide numerical or objective documentation.

Question 10 shows that only 19% rely on the collocated transfer standard (CTS) method for auditing wind instruments. Volume IV. should help increase that number. Question 11 may mean that 70% of the instruments audited are working within specification, or it may mean that the audit methods used are not rigorous enough to find the discrepancies. The fact that half the audits do not include a torque measurement, the only method short of a wind tunnel to challenge starting threshold, points to the latter possibility. Volume IV. should help to improve audit methods toward a standard practice so that this question, asked in the future, will provide an unambiguous answer.

Questions 12 and 13 show a difference in challenging speed and direction. There were 73% of the auditors who indicated the use of a simulated speed to challenge an anemometer. The most common number of speeds was two (52%), followed by three (21%), then one (15%), and finally four or more (12%). There were 86% who indicated a synchronous motor was used. This near unanimity is probably because of the availability of synchronous motors and the lack of availability of simple measurement systems. The measured method is the only choice where good commercial power is not available.

The direction challenges were not as uniform. Of the 23 who indicated the number of angles used, seven said 4, five said 6, four said 8, three said 5, and one each said 1, 12, 16 and 18. There is no consensus there. All but two said they used both clockwise and counterclockwise rotation. The two used clockwise.

If the survey did one thing, it demonstrated the need for guidance toward an acceptable standard of performance auditing. It also demonstrated a recognition of need to move toward that goal and a willingness to help in the process. Only one of 47 said no to question 14.

4.0.2.2 Interview Summary

After the survey results were in, a series of visits was planned to talk to private sector organizations which had a recognized role in quality assurance of meteorological measurements. The first organization visited was AeroVironment, Inc. of Monrovia, California. The half-day discussion with four AV auditors was a frank exchange of methods currently in use, shortcomings of Volume IV and suggestions for the content of the revised Volume IV. The principle of starting torque measurements of anemometer and wind vane shafts as a field substitute for starting threshold wind speed determination in a wind tunnel was accepted. The principle of operators doing all the climbing or handling of sensors was currently practiced.

The second interview was at Environmental Monitoring and Systems, Inc. in Thousand Oaks, California. Half-day discussions with two meteorological auditors reinforced the belief that some organizations were advanced in the practice of meteorological QA. Comprehensively written audit procedures were followed. Questions of the difference between an audit and a calibration were correctly answered with authority. The need for uniform expectations or requirements was expressed in the context of competitive bidding for providing audit services. It was felt that the new Volume IV could help buyers of

services to specify a scope of work in enough detail to both assure a comprehensive service and provide a fair bidding competition.

The third interview was with Environmental Research and Technology (now ENSR) in Concord, Massachusetts, perhaps the largest of the five organizations in terms of meteorological services and auditing. Some different concepts and practices were found, particularly in the area of starting threshold determination. Seven meteorologists, field auditors and QA specialists were present during the half-day discussion. This organization was a leader in the field of providing meteorological monitoring services to industry. As a result of the history of providing all services including design, installation, operation, data summarization and QA auditing, an interesting discussion was held on the subject of independence between operators/calibrators and auditors.

The fourth interview was with the head of the field operations department of TRC Environmental Consultants in E. Hartford, Connecticut. This organization was also a leader in providing full meteorological monitoring services. Their procedures developed in a different way. They calibrated their sensors by wind tunnel testing in their calibration facility and employed a regular replacement of sensors in the field. All of the performance auditing related to sensors was done by QA personnel in the calibration facility. This method requires a spare set of sensors be available for each client. The methods described in Volume IV for calibrating or auditing in the field are not necessary if you have a wind tunnel and employ the interchangeable sensor method.

The final interview was with a meteorologist/auditor from the Research Triangle Institute of Research Triangle Park, North Carolina. Since two of the original Volume IV authors were at RTI when the work was written, it was not surprising to find the methods employed to be acceptable standard methods. The level of quality of the field standards used in auditing was the highest, as it was with most of these organizations.

This series of interviews provided valuable insights and confirmations about the best methods to use for meteorological quality assurance practices. It showed the field to be well practiced at the level of the largest and best consulting organizations. The task for Volume IV is to provide a basis for a standard practice in this field at all levels, and to provide a measure by which those practicing in the field can be judged by those with the final authority to accept or reject data on the basis of documented validity.

4.0.3 DATA REQUIREMENTS

There are a variety of reasons why meteorological data are collected. Some reasons relate to regulatory requirements or national monitoring programs. Some data are collected for the purpose of research. Some data are collected against the contingency that they may be needed at some future time. Sometimes data are collected for one reason and then used for other reasons.

The philosophy upon which this volume rests is the belief that data need to have an estimation of uncertainty before the numbers can be dignified by the title "data." The estimation might be a simple declaration such as "The meteorological measurement program was operated in conformance with PSD guidelines." This cites the accuracy requirements for PSD as the uncertainty level for the data and promises that the documentation required for validity claims for a PSD application will be available to back these data. When such an estimation exists and rests on documentation of performance, decisions can be made as to whether or not these data are appropriate for the application.

4.0.3.1 Regulatory Programs

4.0.3.1.1 PSD

The regulatory program used in this document, and to some extent in the On-Site Meteorological Program Guidance for Regulatory Modeling Applications (EPA, 1987b), is the Ambient Monitoring Guidelines for Prevention of Significant Deterioration (PSD) (EPA, 1987a). This is the most explicit guideline and one requiring a quality of instrument performance available only from sensitive instruments. Recently it seems to be used for other programs as a "standard" of specification.

Most air quality dispersion models described in the Guideline on Air Quality Models (EPA, 1986) used for PSD applications are Gaussian models requiring input data which represent the conditions at the site of interest and which follow a prescribed data content and format. The models require five meteorological inputs. They are:

1) Wind speed - representing the average wind speed at 10 m above the ground (and additional heights for elevated sources) during each hour calculated by a scalar average or mean of samples taken during the hour, usually in 15 minute increments. The samples may be the integrated wind run during the sample period (one or two seconds is often used) or instantaneous samples of speed. A resultant vector magnitude does not represent the initial dilution for which the Gaussian model uses wind speed.

2) Wind direction - representing the average wind direction at 10 m above the ground (and additional heights for elevated sources) during each hour calculated by carefully averaging samples of wind direction or by calculating the resultant vector direction using unity as the wind speed for each sample. A resultant vector direction does not represent the distribution of direction samples which occurred during the hour.

3) Temperature - representing the air temperature at the standard 2 m height above ground (and additional heights for elevated sources).

4) Stability class - representing the site of interest can be estimated by a variety of schemes. Turner (1970) describes a method based on the observation of cloud cover, ceiling height and wind speed along with a known solar elevation angle. Estimations may also be based on the distribution of wind direction (sigma theta) or on the vertical temperature gradient (delta T). Current research is investigating whether or not the Turner method stability class can be estimated with measurements of solar radiation (daytime sky cover substitute) and 2 to 10 m delta temperature (nighttime sky cover substitute) along with wind speed, latitude and date. The method which will be acceptable for the site of interest is determined by the regulatory authority.

5) Mixing height - may be estimated by a method described by Holzworth (1972).

The PSD guideline provides accuracy and performance requirements for wind speed, wind direction, temperature, vertical temperature difference, and solar radiation along with humidity, precipitation and visibility.

Measurements for PSD permitting may, in some cases, be continued after the new source begins to verify the estimations made by modeling. Continued monitoring requires the same QA/QC efforts as the permit phase required.

4.0.3.1.2 Other Programs

Meteorological measurements may be made to augment air quality measurements made to demonstrate compliance with the National Ambient Air Quality Standards (NAAQS) or to monitor trends.

4.0.3.2 Research Programs

Meteorological data networks may be installed for special model validation studies. The same kind of QA/QC efforts are necessary for these programs but they are usually applied on a shorter time scale since the programs are relatively short in duration and the need for documented accuracy could not be greater.

Data representativeness is a critical question as the terrain increases in complexity. Research looks into the number and location of measurement sites and the applicability of certain types of instruments to characterize the complex (turbulent or stratified) air flow systems. Different instruments, such as Doppler sodars for remote vertical sounding, sonic anemometers for small eddy size sensitivity and low threshold speeds, laser anemometers for long path length integration, and even the old standby bivane, are examined to try and optimize the detection of important aspects of flow measurement for model inputs or verification.

Meteorological data are used to find correlations with aerometric measurements in a continuing search for better forecasting capability.

4.0.3.3 Contingency Programs

Industry may choose to monitor meteorological variables at representative sites on their property to document the local air flow

conditions in case excessive concentrations are observed which might erroneously be attributed to their source. While such programs may not fall under any regulatory requirements, the use of the data for its contingency purpose requires documentation sufficient to verify the data accuracy.

Other programs may be exploratory to see how on-site data compare with public data from other sites (airports or state or local agency stations). Such questions of representativeness cannot be convincingly answered if the on-site data does not come from suitably sensitive instruments, properly calibrated and maintained and subject to QA/QC effort designed to document data validity.

It is possible to select, install, operate and document on-site measurement systems to meet PSD requirements. Public data from airports may differ from valid on-site data for three reasons. Representativeness deals with different meso-scale structures in the surface layer flow driven, in part, by the larger synoptic flow. It is common to find that airport measurements do not represent other sites just a few miles away because the flow is different. It is also common to find airport data to be different from on-site data because the airport data is essentially an instantaneous sample (a one minute average) taken within ten minutes of the end of the hour while the on-site data for the same hour includes samples from the entire hour. Finally, the airport instruments are selected to serve aviation where low wind speeds are of no importance. Airport instruments do not meet PSD requirements.

4.0.4 MEASUREMENT REQUIREMENTS

4.0.4.1 Measurement System

4.0.4.1.1 Sampling

The usual period of time assigned a data value is an hour. It is getting common to use a shorter intermediate period in the process of generating the hour value. Fifteen minutes is the recommended intermediate period. The fifteen minute values are usually calculated from samples taken during the period. The number of samples is related to the accuracy with which the samples represent the true value for the period. It has been found that when the mean is estimated by 60 samples, the sampling error is 5 to 10 percent. Also, when the standard deviation is estimated by 360 samples, the sampling error is also 5 to 10 percent. For this reason, the required number of samples for sigma theta, the standard deviation of the wind direction is equal or greater than 360 (EPA, 1987b).

If a fifteen minute period is used and if 360 samples are required within that period, a simple calculation shows the maximum time between samples is 2.5 seconds. How a sample is taken and what it represents is also a consideration. If a continuous output voltage is available, as with wind direction, a sample of the voltage can be taken at any time. If the wind speed is calculated by measuring rate of rotation by counting pulses during a fixed time, as is common for systems with the sensor directly connected to a data logger (without a dedicated signal conditioner), the "sample" is really the average for the fixed time. If samples are taken once a second and the anemometer provides three pulses per revolution and the anemometer turns one revolution for every 0.3 meters of air that goes through it, each pulse will represent 0.9 m/s. If samples are taken every 2 seconds, the resolution of the wind speed sample becomes 0.45 m/s. A 15 minute period at 2 second sampling will have 450 samples. The average wind speed will be accurate with a resolution of better than 0.1 m/s. The variance of the wind speed samples may be influenced by the 0.45 m/sresolution of the sample.

Quality assurance considerations should include the determination and documentation of the sampling procedures used in generating the reported hourly data values.

4.0.4.1.2 On-Line Processing

There are two on-line processing programs commonly used in air quality meteorology. One is the program used to combine wind speed and direction samples for an hour. The other is the program used to calculate or estimate sigma theta.

The QA role is to determine what these programs do and judge the suitability of the programs for the measurement application. The field of software QA for meteorology is in it infancy and methods are not standardized as yet.

4.0.4.1.3 Data Handling

There is a need to provide data in certain formats for some applications. If the data are machine processable in the final measurement

step, any reconfiguration required will be handled by a program which can be subject to software QA.

If any hand entry work is required, a data handling QC step is required to be sure that errors of transcription do not enter the data base.

4.0.4.2 Documentation

If there is a requirement to show evidence of data validity, the process of documenting the various QA, QC, and operational activities is important. The added time such documentation takes is usually proportional to the degree of preparation and training which has been applied.

4.0.4.2.1 Station Log

The station log is the journal of all happenings at the measurement site. These include visits where no problems are found, scheduled calibration visits and findings, unscheduled maintenance tests and repairs, and audits. It is a truism that there are never enough field notes to reconstruct with certainty what happened in the past. Planning for the day when such a reconstruction may be necessary can save a long period of data from being discarded because of inadequate documentation.

4.0.4.2.2 Reports

Any activity effecting the measurement system should be reported. This procedure allows responsible individuals to follow these activities without visiting the measurement site or witnessing calibrations and audits. It also provides input to a file of activities related to the system. Reports should include calibrations, audits, discrepancies found and corrected, modifications or upgrades and the like. Reports do not need to be exhaustive or glossy but they do need to be as factual and succinct.

4.0.4.3 Siting and Mounting

4.0.4.3.1 Introduction

Although good instrumentation is a necessity, proper site selection is critical to obtain good meteorological data. It is, from an absolute error point of view, much more important than proper placement of any other kind of air monitoring equipment. Poor placement can and has caused errors of 180° in wind direction, and can cause major errors in any other meteorological variable, including wind speed, temperature, humidity, and solar radiation.

The purpose of this section is to offer guidance in assessing the suitability of meteorological monitoring sites. The guidance given is based principally on standards set by the World Meteorological Organization (WMO, 1971), the Federal Meteorological Handbook No. 1 (NWS, 1979) and the Tennessee Valley Authority (TVA, 1977). For an understanding of flow around obstacles and their potential bias to wind data, see Hosker (1984).

Proper siting is part of the total quality control program. Of course, as in many other monitoring activities, the ideal may not be attainable and, in many urban areas where air quality studies are traditionally done, it will be impossible to find sites that meet all of the siting criteria. In

those cases, compromises must be made. The important thing to realize is that the data will be compromised, but not necessarily in a random way. It is incumbent upon the agency gathering the data to describe carefully the deficiencies in the site and, if possible, quantify or at least evaluate the probable consequences to the data.

4.0.4.3.2 Instrument Siting

The primary objective of instrument siting is to place the instrument in a location where it can make precise measurements that are representative of the general state of the atmosphere in that area, consistent with the objectives of the data collection program. Because most atmospheric properties change dramatically with height and surroundings, certain somewhat arbitrary conventions must be observed so that measurements can be compared. In this section, conventions published by the World Meteorological Organization (WMO, 1971) have been adopted wherever possible. Secondary considerations such as accessibility and security must be taken into account, but should not be allowed to compromise data quality.

4.0.4.3.2.1 Wind Speed and Direction

"The standard exposure of wind instruments over level, open terrain is 10 m above the ground" (WMO, 1971), however optimum measurement height may vary according to data needs. Open terrain is defined as an area where the horizontal distance between the instrument and any obstruction is at least ten (10) times the height of that obstruction. An obstruction may be man-made (such as a building) or natural (such as a tree)(Figure 4.0.3.1).

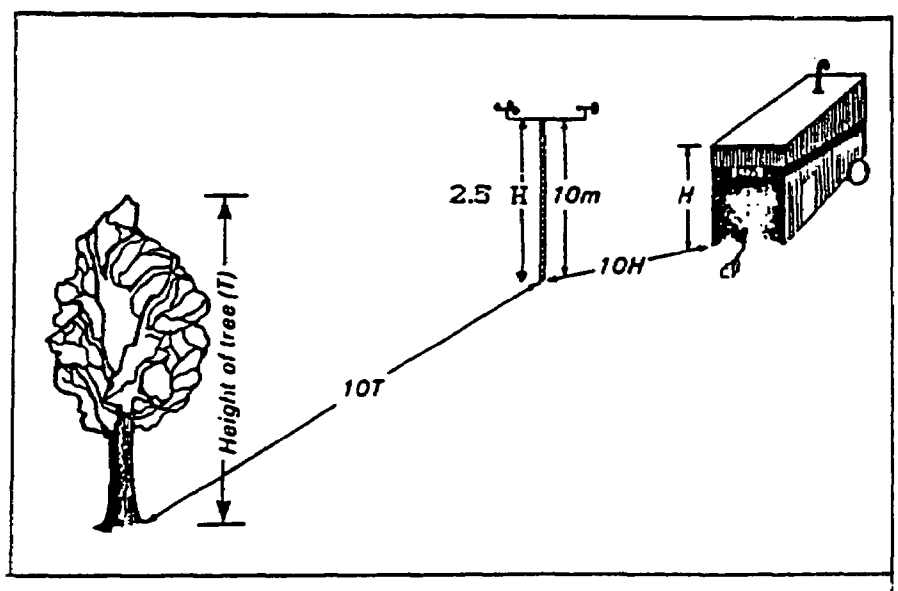

Figure 4.0.4.1 *Siting wind instruments; a 10 m tower located at least 10 times the height of obstructions away from those obstructions (not to scale).*

The wind instrument should be securely mounted on a mast that will not twist, rotate, or sway. If it is necessary to mount the wind instrument on a roof of a building, it should be mounted high enough to be out of the area in which the air flow is disturbed by the building. This is usually 1.5 times the height of the building above the roof so that it is out

of the wake of the obstruction. This is not a good practice, however, and should only be resorted to when absolutely necessary. Sensor height and its height above the obstructions, as well as the character of nearby obstructions, should be documented.

4.0.4.3.2.2 Temperature and Humidity

Temperature and humidity sensors should be mounted over a plot of open level ground at least 9 meters in diameter. The ground surface should be covered with non-irrigated or unwatered short grass or, in areas where grass does not grow, natural earth. The surface must not be concrete or asphalt or oil soaked. The standard height for climatological purposes is 1.25 to 2 m, but different heights may frequently be required in air quality studies.

The sensors should not be closer to obstructions such as trees and/or buildings than a distance equal to four times their height. They should be at least 30 m from large paved areas and not close to steep slopes, ridges, or hollows. Areas of standing water should also be avoided. Louvered instrument shelters should be oriented with the door opening toward true north, in the northern hemisphere.

4.0.4.3.2.3 Radiation

Solar and whole sky radiation measurements should be taken in a location free from any obstruction to the measurements. This means there should be nothing above the horizontal plane of the sensing element that would cast a shadow on it. Neither should the instrument be near light colored walls or artificial sources of radiation. Usually a tall platform or roof of a building is the most suitable location.

4.0.4.3.2.4 Precipitation

A rain gage should be mounted on level ground so that the mouth or opening is horizontal. The gage should be shielded from the wind but not placed in an area where there will be excessive turbulence caused by the shield. For example, a good location would be an opening in an orchard or grove of trees where the wind speed near the ground is reduced due to the canopy effect, but a location that is mostly open except for one or two trees would not be good because of the strong eddies that could be set up by the trees. This admittedly requires a good deal of subjective judgment but it cannot be avoided. Obstructions to the wind should not be closer than two to four times the obstruction height from the instrument. In open areas, a wind shield such as that used by the U.S. National Weather Service should be used. The ground surface around the rain gage may be natural vegetation or gravel. It should not be paved, as this may cause splashing into the gage. The gage should be mounted a minimum of 30 cm above the ground and should be high enough so that it will not be covered by snow.

4.0.4.3.2.5 Meteorological Towers

It is frequently necessary to measure some meteorological variables at more than one height. For continuous measurements or where the height requirement is not too restrictive, towers may offer the most advantageous measurement platform.

Towers should be located in an open level area (see Table 4.0.4.1) representative of the area under study. In terrain with significant topographic features, different levels of the tower may be under the influence of different meteorological regimes at the same time. Such conditions should be well documented.

Table 4.0.4.1 Limits on Terrain and Obstacles Near Towers

Distance from tower (m)	Slope (between) (%)	Max. obstruction or vegitation height (m)
0- 15	± 2	0.3
15- 30	± 3	0.5-1.0 (most veg.<0.3)
30-100	± 7	3.0
100-300	± 11	10 x ht. must be less than distance to obstruction

Source: TVA, 1977

Towers should be of the open grid type of construction, such as is typical of most television and radio broadcast towers. Enclosed towers, stacks, water storage tanks, grain elevators, cooling towers, and similar structures should not be used (Mollo-Christensen, 1979). Towers must be rugged enough so that they may be safely climbed to install and service the instruments. Folding or collapsible towers that make the instruments available to be serviced or calibrated at the ground are desirable provided they are sufficiently rigid to hold the instruments in the proper orientation and attitude during normal weather conditions.

Wind instruments should be mounted above the top of the tower or on booms projecting horizontally out from the tower. If a boom is used, it should support the sensor at a distance equal to twice the maximum diameter or diagonal of the tower away from the nearest point on the tower. The boom should project into the direction which provides the least distortion for the most important wind direction. For example, a boom mounted to the east of the tower will provide least distortion for north or south winds. One may wish to consider having two sets of instruments at each level, located on opposite sides of the tower. A simple automatic switch can choose which set of data to use (NASA, 1968). Documentation of the tower should include the orientation of the booms.

Temperature sensors must be mounted on booms to hold them away from the tower, but a boom length equal to the diameter of the tower is sufficient. Temperature sensors should have downward facing aspirated shields. The booms must be strong enough so that they will not sway or vibrate excessively in strong winds. The best vertical location on the tower for the sensors is at a point with a minimum number of diagonal cross members, and away from major horizontal cross members. Even with these precautions, data obtained while the wind blows from the sector transected by the tower may not be free from error.

These instrument siting suggestions may seem to preclude the use of many air monitoring sites that otherwise would be desirable, but

this need not be the case. In siting air quality monitors that are to be used for long-term trend analysis or large geographic area coverage, it may be perfectly acceptable to have some or all of the meteorological equipment at a different location that better meets the large-scale requirements of the study. As long as both sites are in the same area of interest and meet their respective siting criteria, this should present no problems. When the air quality data are to be used for short-term diffusion model validation or studies of short-term levels from specific sources, however, a meteorological station should be located in the vicinity of the air quality sensor.

4.0.4.3.3 Station Siting

Besides care in selecting the local environment of a meteorological sensor, it is important that care be taken in selecting station location with respect to major man-made and topographic features such as cities, mountains, large bodies of water, etc. Meteorological variables are obviously affected by the large-scale surrounding features. The effect of cities has been studied extensively (Ito, 1972; Vukovich, 1971; U.S.PHS, 1961). Documented effects include a decrease in an average wind speed, decrease in atmospheric stability, increase in turbulence, increase in temperature, and changes in precipitation patterns. These changes will obviously have an effect on the evaluation and interpretation of meteorological and air quality data taken in an urban area.

Even more pronounced are the effects of large natural features (Slade, 1963). Besides their obvious effect on humidity, oceans and large bodies of water are usually at a different temperature than the nearby land. This generates the well known land- and sea-breezes which, in many coastal areas, dominate the wind patterns. There are also often simultaneous differences in cloud cover between the oceans and nearby land surfaces. This difference in thermal lag, insolation, and changes in surface roughness and vertical temperature structure can have a profound effect on atmospheric stability (SethuRaman, 1974).

The effects of mountains and valleys on meteorological variables and atmospheric dispersion continue to be studied. Two of the more interesting recent papers are by Kao (1974) and Hunt (1978). Well-known effects include the channeling of flow up or down a valley, the creation of drainage flow, the establishment of lee-waves, and an increase in mechanically generated turbulence. All of these effects and others can play a major role in the transport and dispersion of pollutants.

The important point is that almost any physical object has an effect upon atmospheric motion. In fact, it is probably impossible to find a site that is completely free from obstruction. This being the case, it is the responsibility of the person choosing a monitoring site to have in mind the various forces at work and to choose a site that will be most representative of the area of interest. If the area is a valley or a sea coast, then the meteorological instruments should be in that valley or near the coast; not on a nearby hilltop or inland 30 km at a more convenient airport site. Of course one must also keep in mind the vertical structure of the atmosphere. Winds measured at the bottom of a 100 m valley will not represent the winds at the top of a 200 m stack whose base happens to be in that valley.

The choice of a station for meteorological data collection must be made with a complete understanding of the large-scale geographic area, the sources being investigated, and the potential uses of the data. Then rational, informed choices can be made.

Once they are made, the site should be completely documented. This should include both small- and large-scale site descriptions, local and topographic maps (1:24,000 scale), photographs of the site (if possible), and a written description of the area that is adequately represented by this site. This last point is most important for it will allow a more rational interpretation of the data. It might state, for example, that a site adequately represents a certain section of a particular valley, the suburban part of a given city, or several rural counties. Whatever it is, the nature of the site should be clearly described in a way that will clear to those who will be using the data in the future.

4.0.5 REFERENCES

EPA, 1976: Quality Assurance Handbook for Air Pollution Measurement Systems, Vol. I, Principles, EPA-600/9-76-005. Office of Research and Development, Res. Triangle Park, NC 27711.

EPA, 1977a: Quality Assurance Handbook for Air Pollution Measurement Systems, Vol. II, Ambient Air Specific Methods, EPA-600/4-77-027a. Office of Research and Development, Res. Triangle Park, NC 27711.

EPA, 1977b: Quality Assurance Handbook for Air Pollution Measurement Systems, Vol. III, Stationary Source Specific Methods, EPA-600/4-77-027b. Office of Research and Development, Res. Triangle Park, NC 27711.

EPA, 1982: APTI Course SI: 409, Basic Air Pollution Meteorology, Student Guidebook EPA 450/2-82-009. Air Pollution Training Institute, Environmental Research Center, Research Triangle Park, NC 27711.

EPA, 1983: Quality Assurance Handbook for Air Pollution Measurement Systems, Vol. IV, Meteorological Measurements, EPA-600/4-82-060. Office of Research and Development, Res. Triangle Park, NC 27711.

EPA, 1986: Guideline on Air Quality Models (Revised). OAQPS, U.S. Environmental Protection Agency, Research Triangle Park, NC., EPA-450/2-78-027R (NTIS PB 288-783).

EPA, 1987a: Ambient Monitoring Guidelines for Prevention of Significant Deterioration (PSD), EPA-450/4-87-007, Office of Air Air Quality Planning and Standards, Res. Triangle Park, NC 27711

EPA, 1987b: On-Site Meteorological Program Guidance for Regulatory Modeling Applications, EPA-450/4-87-013, Office of Air Quality Planning and Standards, Res. Triangle Park, NC 27711.

Holzworth, G. C., 1972: Mixing Heights, Wind Speeds, and Potential for Urban Air Pollution Throughout the Contiguous United States. Office of Air Programs, U.S. Department of Health, Education and Welfare, Research Triangle Park, NC. Publication Nol. AP-101.

Hosker, Jr.,R. P.,1984: Flow and Diffusion Near Obstacles, Chapter 7. Atmospheric Science and Power Production, Darryl Randerson, Ed. DOE/TIC-27601, pp 241-326.

Hunt, J. C. R., W. H. Snyder and R. E. Lawson, Jr., 1978: Flow structure and turbulent diffusion around a three dimensional hill: part 1. EPA-600/4-78-041. U.S. Environmental Protection Agency.

Ito, Masashi et al., 1972: An examination of local wind measurements in cities. Annual Report of the Tokyo Metropolitan District Public Damage Research Institute,3(3), pp. 27-32 (APTIC 41974 TR 186-73).

Kao, S. K., H. N. Lee and K. I. Smidy, 1974: A preliminary analysis of the effect of mountain-valley terrains on turbulence and diffusion. Symposium on Atmospheric Diffusion and Air Pollution, American Meteorological Society, Santa Barbara, CA, pp. 59-63.

Mollo-Christensen, E., 1979: Upwind distortion due to probe support in boundary layer observations. Journal of Applied Meteorology, 18(3), pp. 367-370.

NASA, 1968: Meteorological Measuring and Recording Equipment Description, Calibration and Maintenance Procedures for NASA's 150 Meter Meteorological Tower Facility, Kennedy Space Center, Florida, National Aeronautics and Space Administration, GP-465.

NWS, 1977: Federal Meteorological Handbook No. 1, Surface Observations. U.S. Department of Commerce, Washington, D.C.

SethuRaman, S., R. M. Brown, and J. Tichler, 1974: Spectra of atmospheric turbulence over the sea during stably stratified conditions. Symposium on Atmospheric Diffusion and Air Pollution, American Meteorological Society, Santa Barbara, CA, pp. 71-76.

Slade, D. H., 1968: Meteorology and Atomic Energy. U.S. Atomic Energy Commission, TID-24190.

Turner, D. B., 1970: Workbook of Atmospheric Dispersion Estimates, Revised. Office of Air Programs, U.S. Department of Health, Education and Welfare, Research Triangle Park, NC. Publication No. AP-26.

TVA, 1977: Criteria for meteorological measurement site acceptance and/or preparation (unpublished). Tennessee Valley Authority. U.S.Public Health Service, 1961: Air Over Cities. A symposium, Cincinnati, Ohio.

Vukovich, F. M., 1971: Theoretical analysis of the effect of mean wind and stability on a heat island circulation characteristic of an urban complex. Monthly Weather Review, 99(12), pp. 919-926.

WMO, 1971: Guide to meteorological instrument and observing practices. World Meteorological Organization No. 8TP3, 4th edition, Geneva, Switzerland.

Section 4.1
GENERAL ASPECTS OF QUALITY ASSURANCE FOR METEOROLOGICAL MEASUREMENTS
OUTLINE

Section		Pages	Rev.	Date
4.1.0	OUTLINE AND SUMMARY	3	0	9/89
4.1.1	PLANNING FOR A QUALITY ASSURANCE PROGRAM	3	0	9/89
	4.1.1.1 PROJECT DESCRIPTION			
	4.1.1.2 PROJECT ORGANIZATION			
	4.1.1.3 QA OBJECTIVE			
	4.1.1.4 CALIBRATION METHOD AND FREQUENCY			
	4.1.1.5 DATA FLOW ANALYSIS			
	4.1.1.6 VALIDATION AND REPORTING METHODS			
	4.1.1.7 AUDITS - PERFORMANCE AND SYSTEM TYPES			
	4.1.1.8 PREVENTIVE MAINTENANCE			
	4.1.1.9 QA PROCEDURES			
	4.1.1.10 CORRECTIVE ACTION AND REPORTS			
4.1.2	ORGANIZATION OF AUTHORITY AND RESPONSIBILITY	1	0	9/89
4.1.3	QALITY CONTROL GUIDELINES	2	0	9/89
4.1.4	TRACEABILITY PROTOCOL	4	0	9/89
	4.1.4.1 VOLTAGE			
	4.1.4.2 WIND SPEED			
	4.1.4.3 WIND DIRECTION			
	4.1.4.4 TEMPERATURE AND TEMPERATURE GRADIENTS			
	4.1.4.5 SOLAR RADIATION			
	4.1.4.6 ATMOSPHERIC WATER VAPOR			
	4.1.4.7 PRECIPITATION			
	4.1.4.8 ATMOSPHERIC PRESSURE			
4.1.5	ESTIMATING PRECISION AND ACCURACY	6	0	9/89
	4.1.5.1 DEFINITIONS			
	4.1.5.2 COLLOCATED TRANSFER STANDARDS			
	4.1.5.3 OTHER CONSIDERATIONS			
4.1.6	SYSTEM AUDITS	2	0	9/89
4.1.7	PERFORMANCE AUDITS	1	0	9/89
4.1.8	DATA VALIDATION PROTOCOL	7	0	9/89
	4.1.8.1 STRIP CHARTS			
	4.1.8.2 METHODS			
	4.1.8.3 THE EMSL/RTP SYSTEM			

4.1.9 QA REPORTS AND CORRECTIVE ACTION	2	0	9/89
4.1.9.1 OPERATIONS LOG AND MAINTENANCE REPORTS			
4.1.9.2 CALIBRATION REPORTS			
4.1.9.3 AUDIT REPORTS			
4.1.9.4 REPORTS TO MANAGEMENT			
4.1.9.5 DISCREPANCY REPORTS			
4.1.10 REFERENCES	2	0	9/89

GENERAL ASPECTS OF QUALITY ASSURANCE FOR METEOROLOGICAL MEASUREMENTS SUMMARY

Quality assurance (QA) for meteorological measurements is a relatively new field. There are generally two reasons for recording meteorological data. One is to *learn* what the atmosphere is doing, particularly the lower part of the boundary layer. The other is to *document* what the atmosphere is doing. It is necessary to find the relevant facts and understand them to learn something . To document what has been learned may require considerably more data and will require some assurance the data are correct. The organizations that need valid data are the ones which collect it, and they will write their own procedures. This is how the National Weather Service has handled data collection for synoptic and climatological applications. When third party requirements with the force of law began to need meteorological data for transport and diffusion modeling and safety analysis, the need for QA was established.

As with most specialties, HA in general has acquired its own language and infrastructure. In this handbook, the goal is to avoid structure which has no specific value to meteorological data validity. On the other hand, the goal is to provide clear definitions, methods and examples which will help produce and verify valid meteorological data. Some of the popular sayings or phrases make valid points. The book "QUALITY IS FREE" (Crabby, 1979) promotes the idea that it is really cheaper to do it right the first time. This concept is easy to demonstrate with manufactured products where bad products will either cost more through warranty repairs or lost sales and bad will. If the "product" is data or services producing data, an awareness of the ultimate cost of the loss of data is important. If no one ever looks at or uses the data, it is a waste of money to buy, install and operate instruments and recording systems. Even a façade of data is not worth the money. If there is a reason for meteorological measurement, that reason will provide the basis for estimating the economic down-side for producing unacceptable data.

Of course data judged "unacceptable" must have been rejected by someone for some reason. The reason for needing the data in the first place will provide the basis for the economic price which must be paid for either not "doing it right the first time" or for fighting the rejection because it was done right. Usually the reason for measuring meteorological variables is a government regulation requirement or a need to combat potential claims of injury. It can be argued that the façade of data coming from the instruments on the tower will satisfy the government regulation requirement. It has been argued that an extra nickel spent measuring meteorological variables (or air quality, for that matter) is a nickel lost to the bottom line profit of a manufacturing plant.

The assumption upon which this handbook rests is that the pertinent government regulations and guidance documents will clearly define what valid data are and how validity is proven. And further, that those people responsible for accepting or using the data will require that the data be valid or rejected. The expertise necessary for this determination will be found in this handbook and its references. This should equally help those who must collect valid data and those who must accept the claim of validity. This assumption clearly moves the purpose for collecting data away from *learning* and into the category of *documenting*. Documentation needs QA.

4.1.1 PLANNING FOR A QUALITY ASSURANCE PROGRAM

A formal quality assurance program should be designed into the monitoring program so that provisions can be made in the measurement system design for necessary quality control checks and for better monitoring of system operations. If these activities are planned and provided for by incorporation of special readouts, calibration equipment, spares, and procedures for their use, then the system is more likely to perform in a satisfactory manner and deliver valid data.

The formal plans for quality assurance are presented in a document called a QA Plan (Lockhart, 1985c and EPA, 1987b). This plan lists all the quality-related procedures and the frequency of their use to document the operation of the instrument system. The QA Plan contains information under different headings to organize all the various activities in a logical sequence and to avoid overlooking an important step. The specifics of each plan must relate to the needs of the program, but the general content elements are the same.

4.1.1.1 Project Description

This introduction establishes why the documentation of meteorological data monitoring is needed and why it is important to the organization that valid data are collected. It also describes how the data will be used which establishes the criteria for judging the representativeness of the data.

4.1.1.2 Project Organization

The literature of QA abounds with examples of the importance of well defined organizational structure starting with the organization policy on quality, endorsed in writing by top management. This provides the authority to "do it right the first time." If the organization has no policy on quality and if someone at the operations level is given the QA responsibility without sufficient authority (often the case), the effort may become just another secondary task which must be done. This is an invitation to a façade system. An organization will seldom build a new plant without the expertise of architects and engineers. Meteorological data systems are often assembled from parts picked from catalogs by experts in other fields who do not understand the routine operating requirements for collecting valid data. A valid QA Plan is a structure to encourage and guide organizations toward a successful collection of needed data.

4.1.1.3 QA Objective

This section is the real QA plan. The first two sections described the project for which the data will be used and the organization of those who will participate in the data collection. This section contains the details of how the QA program will monitor the collection process with the purpose of documenting and defending claims of data validity.

4.1.1.4 Calibration Method and Frequency

Calibrations are tests, and adjustments if necessary, to relate the instrument system to truth or validity. The evidence of this activity, the documentation, is the foundation upon which the judgment of data validity must

rest. This section defines in advance how the calibrations will be done, how often and by whom.

4.1.1.5 Data Flow Analysis

This section starts with samples of atmospheric conditions, a rate of rotation of an anemometer representing wind speed for example, and describes how the samples are combined into reported values. The section describes how these values, perhaps hourly averages, are inspected and judged to be acceptable or not. Finally, after validity has been established, the data are archived in some way to become available for use as the project requires. An experienced meteorologist reading this section will know what the data mean and what data quality control has been applied.

4.1.1.6 Validation and Reporting Methods

Section 4.1.1.4 provides points in time at which the instrument performance is known. This section describes what criteria are used for any automatic data inspection programs applied between calibrations and how the results of such programs are implemented and reported. If comparisons are made to other similar measurements, such as a wind speed at a different location or a different time, this section will document the methodology applied.

4.1.1.7 Audits - Performance and System Types

Audits may be required or chosen to add to the documentation some independent evidence of the performance of the meteorological instruments and/or the performance of those who are responsible for implementation of the QA Plan. This section defines how often performance audits are used to challenge the measurement instrument system and how often system audits are used to challenge the implementation of the QA Plan or program. Also defined is the type of auditor to be used. Internal auditors are members of the organization who are independent from those responsible for collecting and handling the data. External auditors are usually outside contractors. In either case, the auditor must be experienced in the field of meteorology and must be provided support from the operating organization. Auditing should be the most positive learning experience for operators and a contributor to data validity.

4.1.1.8 Preventive Maintenance

Some instruments require routine service to assure valid data. Solar radiation sensors have glass covers which need to be properly cleaned on some schedule (daily or weekly), depending on its location. Tipping bucket raingages need to be checked periodically for spiders or other insects which might take up residence in the bucket mechanism. Anemometers and wind vanes have bearings which will need service (usually replacement) on some time scale (quarterly or annually), depending on the environment. Some dew point sensors require coating periodically. All such predictable service points should be recognized and a preventive maintenance plan described for each of them in this section.

4.1.1.9 QA Procedures

Section 4.1.1.2 describes the QA objectives. This section contains the details of how these objectives will be met. A written procedure will both document how the QA task will be addressed and guide a QA person through the process. Procedures are a mechanism for establishing technically correct methodology which can be followed by people without the technical background or experience to write the procedure. While it is not practical to use experts to perform routine tasks, it is necessary to have the expert guidance to follow. Procedures fill this need. Procedures should be controlled to the degree that they cannot be changed without written approval of an expert. A system audit checks to see if procedures are being followed as they are written.

4.1.1.10 Corrective Action and Reports

Documentation is the main goal of a QA Plan. General procedures will require noting in the Site Log any activity relating to the meteorological system. Top management, having established the policy and granted the authority to "do it right the first time," needs to be aware of the QA activities required by the QA Plan. If a procedure or inspection uncovers a discrepancy with respect to the clearly written system specifications, a discrepancy report becomes the message to initiate corrective action. Top management needs to see these reports along with the corrective action statements (usually a part of the discrepancy report form) to know that the system is in control. Too often, problems must be visible to top management if corrective action to the system is going to be initiated. Audit reports and other performance reports are circulated and followed up by procedures described in this section of the QA Plan.

4.1.2 ORGANIZATION OF AUTHORITY AND RESPONSIBILITY

Quality does not mean the best money can buy. It means that the customer gets what he needs and expects, no more and no less. The way to assure a quality product or service is to first set a top management policy in writing stating that goal or commitment. The implementation of such a policy requires a person who can avoid the conflict of interest of providing the product or service and judging its quality before it is delivered. This usually means a Quality Assurance Manager. Once the policy is set and the QA Manager is chosen the procedures by which quality is assured can be written, usually a QA manual. The manual might proclaim that every project with a deliverable product or service will have a QA Plan.

The authority to establish this kind of organizational structure must be top management. During the establishment period, top management must participate and approve the quality organizational structure and procedures. Once established, top management can delegate authority to the QA Manager for operating the department. A routine feedback from the QA Manager to top management is necessary to preserve the control of delegated authority, see that it is being used effectively and demonstrate to the rest of the organization a level of importance placed on the quality policy.

Once the organization is in place, and QA Plans are required, the job of collecting wind data for a PSD (Prevention of Significant Deterioration) application starts with a QA Plan. What are the measurement requirements? How will the data be handled? How will the instruments be calibrated and serviced? What procedures will be used? What outside authority will assure management that the QA Plan is adequate? Once all the steps required to gather a year of valid wind data have been defined, the QA people will monitor the process, help train inexperienced operators, and build a documentation base to support the claim of validity for the data once the year is over. This should include some outside auditing to add to the documentation an impartial expert opinion of satisfactory performance, or bring to the attention of the QA people and their management any problems which might have been overlooked. The best time for an independent audit is at the beginning of the data-taking period when the loss of valuable time can be minimized.

The principles of this approach to quality are sound and irrefutable. The cost is less than any other approach. All that is required is to figure out, in sufficient detail, what and how the job is to be done before it begins and to specify how the job will be monitored to assure satisfactory completion. Anything less is a gamble which may or may not pay off. Most organizations do not like to gamble, but many do.

4.1.3 QUALITY CONTROL GUIDELINES

Quality control is a process which operates in parallel with the production of a product or a service. There is a gigantic body of literature on the subject. Some examples of books are Juran (1979), Feigenbaum (1961) and Grant and Leavenworth (1974). A technical organization, the American Society For Quality Control (ASQC) exists for the promotion of quality systems. ASQC has committees of volunteers to establish guidelines and standards for the quality profession. One such committee is the American National Standards Institute Accredited Standards Committee (ANSI ASC) Z-1 Committee on Quality Assurance. A product of this committee is a series of standards (ANSI/ASQC 1987a-e) in which is stated the need to qualify quality control with an adjective describing what is to be controlled. This need is nowhere greater than in meteorological monitoring.

In the meteorological literature there are recent papers (Wade, 1987 and Lockhart, 1988) in which the use of quality control is discussed. There is a difficulty with the language used to describe a task and the perception of control as related to those working the task. Assume the task is the accumulation of a one year data set of wind and temperature measurements. The QA Plan describes the goals and the specifications to which the instruments must conform. Purchasing has bought the instruments with a purchase order requiring conformance to performance specifications and describing how the conformance will be tested. A suitable site has been found and a consensus has been reached as to the representativeness of the site. Receiving inspectors accepted the instruments and operators have installed them. The QA Plan called for an independent performance audit at the beginning of the data year which the system passed. The QA Plan calls for an inspection of the data on a weekly basis by the meteorologist or environmental scientist who will be working with the data. The QA Plan provides a procedure with which the data inspector can communicate in writing with the operators to report questionable data and receive an answer of special instrument checks. The QA Plan requires operators to calibrate the instruments on a six month frequency or when problems are found. The QA Plan specifies how the calibrations are to be done and to whom the reports will be routed. At the end of the year the data are summarized and made ready for use in diffusion models. Where is control and where is quality control?

The whole program is controlled by the top management through the QA Plan. How well the various parts of the organization carry out their responsibilities is checked on by the QA people or person. If the receiving inspectors balk at performing their service because they are too busy, top management participates in the decision to either modify the QA Plan and Policy on Quality or find a way to accomplish the receiving inspection. Management may choose to gamble that the instruments are all right and any problems will be uncovered during the installation and audit. This is management's prerogative and this gamble is a pretty safe one. Without the QA Plan the manager of receiving may make the decision without the benefit of knowing what the stakes of the gamble might be. While the whole project is controlled by the QA Plan, there is one data quality control function performed by the meteorologist/environmental scientist; on a weekly basis the data are examined and accepted or rejected. If problems or questions arise, discrepancy reports will be initiated which operate in accordance with the QA Plan. The inspector finds that the wind direction looks too steady and writes it up. The operator goes to the site

and, finding that the vane has been removed by a predatory bird, installs a spare, notes the action in the site log and on the discrepancy report, recalibrates if necessary, and reports back to the inspector closing the loop. This is a true quality control activity. The quality of the data is being controlled by the experienced judgment of the data inspector who looks back in the data to find when the vane disappeared, and deletes or flags the data as missing.

Another quality control function is the periodic calibration. This is an instrument quality control process where adjustments are made as necessary to keep the instruments "in control." If more frequent calibrations are used or if the program goes on for several years, a standard control chart may be used to visually track the "in control" status of the instruments. The data quality control inspector must see the calibration reports and contribute to the decision about what if anything to do to the data as a result of calibration findings. Doing anything to the data requires very careful consideration and thorough documentation.

When the organization policy is to achieve the level of quality the "customer" expects, the whole organization effectively becomes a part of the QA department. Various techniques, such a quality circles, may be used to maintain a high level of quality through broad participation and training. These techniques also underscore the management's dedication to the quality policy. It is only when other criteria, such as departmental profit goals, enjoy a higher priority than does quality that an independent "watch dog" organization is required to achieve a published quality policy. The price for quality is inversely proportional to its place on the priority scale. When quality is first on the list, the most efficient and least expensive process can be found for its achievement.

4.1.4 TRACEABILITY PROTOCOL

There is a general practice in QA/QC to use a hierarchy of standards resting on international standards or those maintained by the National Bureau of Standards (NBS). This results in claims of calibrations that are "traceable to NBS." While it is difficult to define traceability in quantitative terms, there is value in using an authority against which other instruments can be compared. This section will discuss how this hierarchy relates to meteorological measurements.

Most meteorological measurements contain some sensing element which reacts to the variable of interest and the usual transducer outputs of voltage, current or frequency. In terms of accuracy, the response of the sensing element is the most important and the most difficult to define (see sub-section 2, Specifications, for each variable). The measurement of the various components of the electrical output, including digital code, is straight forward and subject to normal methods of calibration and certification. Protocols for "traceability to NBS" for voltage will be discussed first.

4.1.4.1 Voltage

Regular calibration labs maintain transfer standards which are sent to NBS for calibration. These in turn are used to calibrate the lab's voltage sources which in turn are used to calibrate a subject volt meter. This process has gone on for years and is called "traceable to NBS." Calibration labs check a volt meter, adjust it if necessary, and affix a calibration sticker certifying the meter to be in calibration at the date tested and recommending re-certification at a future date (six months to a year). This traditional process is entirely acceptable.

Manufacturers of volt meters also have transfer standards which they use to calibrate and certify their products. Modern digital volt meters or volt-ohm meters (DVOM) are very stable in calibration, particularly those of high quality. Another method for achieving "traceability to NBS" involves the comparison of DVOMs. If one DVOM is certified as accurate, either by a calibration lab or by the manufacturer with a transfer standard, and another DVOM is placed in parallel across a voltage source, the uncertified one can be certified by that comparison. This process is valuable to use in performance auditing in order to fix the accuracy with which the operator calibrates the signal conditioners. The process yields a relative accuracy if neither DVOM is certified, but it becomes absolute as comparisons are made with certified DVOMs.

What is an acceptable error in voltage measurement for meteorological purposes? Assume a measurement system with a full scale output of 1 volt for wind speed, wind direction and temperature difference. Assume the DVOMs are on a range displaying millivolts where the 1 volt full scale looks like 1.000. How important is it if the two DVOMs disagree by as much as 0.002 volts? If the range for wind speed is 0.2 to 50 m/s, and the accuracy requirement is 0.2 m/s, what is that accuracy requirement expressed in volts?

$$50.0 \text{ m/s} = 1.000 \text{ V}$$
$$0.2 \text{ m/s} = 0.2/50 \times 1.000 = 0.004 \text{ V}$$

The disagreement between the DVOMs is equivalent to half the accuracy requirement. For all practical purposes a disagreement of this size is not important, but an auditor would like more information. Is it a bias or a random difference?

A good DVOM, like the Fluke 8060A, specifies its accuracy on the 2.0000 V range as ± (0.04% of reading + 2 digits). On the 20.000 V range the accuracy is specified as ± (0.05% of reading + 2 digits). If the two DVOMs were on the same output of 0.1000 V (5 m/s for the wind speed example), and if they were on a range equivalent to the 2 V range stated above, they should each read 0.1000 ±(0.00004 + 0.0002) or between 0.09976 V and 0.10024 V. Truncation of the measurement to fit the display would cause the meters to read between 0.0997 and 0.1002 which would be interpreted as 4.98 and 5.01 m/s. If the difference were as much as 2 mV (0.1 m/s), it would indicate a bias (calibration) error in one or both of the DVOMs. If the DVOMs were each on a 20 V range, they should read 0.100 ± (0.00005 + 0.002) or between 0.09795 V and 0.10205 V. Truncation would force the meters to read between 0.097 and 0.102 which would be interpreted as 4.85 and 5.10 m/s. A difference of 2 mV (0.1 m/s) in the meter readings could be either a bias error or a random error from the 2-digit uncertainty. Switching both DVOMs to the 2 V range would resolve the question.

Table 4.1.4.1 summarizes the accuracy of the conversion of the transducer output to voltage output in units of voltage and units of meteorology for the 1 volt range example for wind speed,direction and temperature difference.

Table 4.1.4.1 - Voltage vs. Met. Unit Accuracy

Variable	Range		Accuracy (0.1% FS)	
	Volts	Met. Units	Volts	Met. Units
Wind speed	0.000 - 1.000	0.0 - 50.0 m/s	0.001	0.05 m/s
Direction	0.000 - 1.000	360 - 360 deg.	0.001	0.36 deg.
Δ T	0.000 - 1.000	-5.0 - 15.0 °C	0.001	0.02 °C

4.1.4.2 Wind Speed

Traceability to NBS has some meaning in the measurement of wind speed. The National Bureau of Standards Fluid Mechanics Section operates a pair of calibration wind tunnels at their facility in Gaithersburg, MD (Washington, D.C.). One can arrange to send an anemometer to NBS for calibration. A report will result which describes the output of the sensor or system (rate of rotation or volts) at a series of wind speeds. NBS states the accuracy of the wind speed they use to be 0.1 mph. How the user implements the test report is a different story (see 4.2.12). If the user is a manufacturer, the test report will probably be smoothed by some least square method which predicts speed from rate of rotation. The speed predicted by the rate of rotation of the anemometer calibrated by NBS will then be transferred to another anemometer by collocating them in another wind tunnel or by calibrating the wind tunnel as an intermediate standard. If new anemometers agree with this transfer of the performance of the "standard" anemometer to within some margin of error, the calibration of the new anemometer is said to be "traceable to NBS."

There is no standard wind. NBS uses a structure designed to smoothly control the air being driven by a propeller-motor assembly. How smoothly and uniformly the air flows through the test section is determined by testing. The wind speed at some point in the test section is calculated from the measured pressure difference between the pitot tube and the static pressure, correcting for air density. The pressure difference is measured with a manometer. Anyone can build a wind tunnel and measure its performance as accurately as can NBS. "Traceable to NBS" provides a relative standard of comparison with absolute errors which are small compared to the needs of the scientific and industrial users.

4.1.4.3 Wind Direction

"Traceable to NBS" has no meaning as it relates to wind direction (see 4.2.2.2).

4.1.4.4 Temperatureand Temperature Gradients

There is a hierarchy for temperature much the same as voltage. Calibration labs and manufacturers maintain sensors with calibrations run by NBS. A user can send an electrical transducer, which has a unique relationship between resistance and temperature, to a calibration lab and get a report on that relationship as determined by the lab's transfer standard. This calibration is called "traceable to NBS" because the transfer standard was calibrated there. Some concern about how the subject transducer and the transfer standard are exposed to the "same" temperature is warranted. The test method and test facilities are not usually certified by NBS and so the calibration may not deserve the inferred NBS authority.

Differential temperature is nothing more than two or more temperature measurements taken at different points. The important calibration for this variable is one which compares one instrument to the other, a relativecalibration. Traceability is not relevant to relative calibrations.

4.1.4.5 Solar Radiation

Traceability to an absolute measurement of solar radiation is achieved by collocated comparisons with secondary standards at organizations such as the Desert Research Laboratory in Arizona or at a scheduled World Meteorological Organization (WMO) inter comparison. An absolute measurement of the intensity of the direct beam from the sun is made with an Active Cavity Radiometer. This instrument is based on fundamental principles. The cavity "sees" only the direct radiation from the sun. The optically black surface in the cavity is heated by radiation of all wave lengths. The cavity temperature is accurately measured and the instrument yields the absolute flux of direct radiation (D) at the measurement location. A global pyranometer with a disc located to shield the direct beams from the disc of the sun measures the diffuse radiation (d). With knowledge of the angle of the sun from the zenith (θ), the total global radiation (G) can be calculated by the following formula.

$$G = D \cos \theta + d$$

Secondary standards, traceable to such an inter comparison, may be used t calibrate operational pyranometers. Pyranometers which have been calibrated in this way may be used as collocated transfer standards in the field.

4.1.4.6 Atmospheric Water Vapor

It is possible to create an absolute humidity and NBS has a facility for doing just that. Atmospheric water vapor instruments, expressing the conditions as relative humidity or dew point temperature can be calibrated by NBS in a fundamental procedure requiring only the measurement of length (volume), mass and temperature. There are standard methods for creating relative humidity environments useful for some kinds of instruments. ASTM (1985c) describes such a method. For air quality applications, a collocated comparison provides adequate accuracy. If the collocated instrument is a psychrometer and proper methods are used (ASTM, 1984) for measuring the wet- and dry-bulb temperatures, traceability to NBS might be claimed for the thermometers used in the psychrometer.

4.1.4.7 Precipitation

There are some measurements where traceability to NBS is possible but not required. Precipitation measurement is essentially a measure of the volume of liquid water (including the liquid water equivalent volume of snow) which is collected by an area bounded by a cylinder. Calibration may require volumes of water or equivalent weights. The accuracy required and expected from precipitation gages will be well served by the accuracy of commercial measuring equipment. Ordinary chemical dispensers such as graduated cylinders and burets are accurate enough without calibration traceable to NBS. The measurement of the area of the cylinder may be made with a commercial ruler or tape, always keeping in mind the need for quality commercial products for the best accuracy without extraordinary effort.

4.1.4.8 Atmospheric Pressure

Calibration labs create pressures with devices using weights. It is possible to use weights with calibration traceable to NBS, but the accuracy with which the atmospheric pressure is needed for air quality applications does not require such an effort.

4.1.5 ESTIMATING PRECISION AND ACCURACY

4.1.5.1 Definitions

There are about as many definitions of precision and accuracy as there are bodies devoted to carefully defining these terms. The definition used here is found in EPA (1976) on page A17 as follows:

"Accuracy - The degree of agreement of a measurement (or an average of measurements of the same thing), X, with an accepted reference or true value, T, usually expressed as the difference between the two values, X - T, or the difference as a percentage of the reference or true value, 100(X-T)/T, and sometimes expressed as the ratio, X/T."

For meteorological purposes, this concept of accuracy is acceptable. The problem comes from knowing the "accepted reference or true value." Section 4.1.4 Traceability Protocol discusses this problem for all the meteorological variables of interest. All data that are used are averages or means. The formula for accuracy is

$$\bar{E} = \frac{1}{n}\sum_{i=1}^{n}(X_i - T) = \bar{X} - T \qquad (1)$$

where

$\bar{E}$ is the average error (accuracy)

X_i is the ith sample of X

T is the non-varying true value of X

n is the number of samples

i is a sample, 1,2,3...n

Accuracy, the average error, or really the uncertainty in the value, X_i, has two or three components. They are bias, conditional bias, and random error, a statistical expression of a series of which is called precision. Since, in some cases, bias and conditional bias can be separated, both will be discussed.

Precision is defined in EPA (1976) as "A measure of mutual agreement among individual measurements of the same property, usually under prescribed similar conditions. Precision is most desirably expressed in terms of the standard deviation but can be expressed in terms of variance, range, or other statistic. Various measures of precision exist depending upon the 'prescribed similar conditions.'" This is more difficult to fit to meteorological measurements made in the atmosphere because "prescribed similar conditions" are hard to find. Parts of the instrument system can be challenged by controlled environments such as wind tunnels and temperature, humidity or pressure chambers. The precision of the measurement can be found, providing it is larger than the variability of the controlled environment. Usually it is not

larger and what is measured is the variability of the controlled environment. The definition to be used in this handbook is as follows:

Precision is the standard deviation of a series or measured values, X_i, about the mean measured value, $\bar{X}$. The formula for an estimation of the precision or standard deviation, s, is

$$s = \pm \sqrt{\frac{\sum_{i=1}^{n} (X_i - \bar{X})^2}{n - 1}} \qquad (2)$$

An equivalent formula which can be used for real-time calculations in modern data loggers or computers (Juran, 1979, p 22-7) is

$$s = \pm \sqrt{\frac{n \sum_{i=1}^{n} (X_i^2) - \left(\sum_{i=1}^{n} X_i \right)^2}{n (n - 1)}} \qquad (3)$$

Equation (3) is preferred because it introduces only two rounding errors rather than the four introduced in equation (2). Suppose $X'_i = X_i + C$ where C is some constant value. Then

$$X_i = X'_i - C \quad \text{and} \quad \bar{X} = \bar{X}' - C \quad \text{and} \quad X_i - \bar{X} = X'_i - \bar{X}'.$$

Therefore, the standard deviation, s, of a series of values, as calculated by (2) or (3) is identical to the standard deviation, s, of the same series of numbers, each plus a constant. If the true value, T, is constant, the precision of the accuracy estimate, $\bar{E}$, is identical to the standard deviation of the samples, X_i.

Bias is defined in EPA (1976) as "A systematic (consistent) error in the test results." It goes on with qualifiers which apply to chemical labs. For meteorology, the definition for this handbook is simply the average difference between the measured value X_i and the true value T_i, $\overline{(X_i - T_i)}$. Using the symbols of ASTM (1984), the systematic difference (d) or bias is found from the following equation.

$$d = \frac{1}{n}\sum_{i=1}^{n}(X_i - T_i) = \bar{X} - \bar{T} \qquad (4)$$

where

T_i is the ith sample of the true value of T

It can be seen in these definitions that when the true value, T, does not change, the accuracy is the same as the bias. What is the precision of formula (1)? For the non-varying true value, the accuracy with which any sample may be determined is

$$E_i = \bar{E} \pm s \qquad (5)$$

and for a variable T

$$E_i = d \pm s \qquad (6)$$

When T varies, X may vary in a systematic way. For example, the case for wind direction found in 4.2.2.2.2.3 shows a systematic difference, d, of -3.4 deg. (orientation error) and a conditional bias (potentiometer linearity error) of about ± 0.5 deg. on some wave shape with an amplitude of about ± 2 deg. The accuracy of the vane might be stated as

E_i = -3.4 ± 2.5 deg. or, removing the orientation error, E_i = 0.0 ± 2.5 deg. or, correcting for linearity at each angle, E_i = 0.0 ± 0.5 deg. There is little point in making this final correction in operational programs. This is just an example of how a conditional bias can be treated to decrease an error or improve the accuracy.

4.1.5.2 Collocated Transfer Standards

If a collocated transfer standard (CTS) is used to estimate accuracy, any correction which makes the CTS provide values closer to the true value is worth making. The statistical method of operational comparability (ASTM, 1984) is used when a CTS is employed to estimate the accuracy of an instrument operating in the field. The analysis requires differences between the instrument being challenged and the CTS, properly sited. The differences are best if the same data logger can sample the challenged sensor, X_a, at the same time as the CTS, X_b, so that the difference, $(X_{ai}-X_{bi})$, can be stored, squared and accumulated. If this is not possible, the CTS data logger should form averages over the same time period as the averages formed in the challenged system. Then these averages are used for X_{ai} and X_{bi}. The first calculation to make is comparability from the following formula:

$$C = \pm \sqrt{\frac{1}{n} \sum_{i=1}^{n} (X_{ai} - X_{bi})^2} \qquad (7)$$

where

X_{ai} is the ith measurement of the subject output

X_{bi} is the ith simultaneous sample from the CTS

The systematic difference, d, is calculated from (4) substituting X_{ai} and X_{bi} for X_i and T_i, respectively. The estimated standard deviation of the difference, s, is calculated from (8).

$$s = \pm \sqrt{C^2 - d^2} \qquad (8)$$

The minimum sample size, n_o, required for the calculation of C is given by equation (9). Most data loggers sample sequentially. The time between members of a data pair to satisfy the requirement of simultaneous measurements must not exceed one tenth the response time of the instruments. The time between pairs of measurements must be greater than four times the response time of the instruments to assure sample independence.

$$n_o = \left(\frac{3s}{r}\right)^2 \qquad (9)$$

where

r is one increment of resolution reported by X_a

For example, a CTS wind vane operating in a speed range of 2 to 7 m/s with a delay distance of 2 m would have a response time between 1 and 0.3 s. If a data logger had an analog to digital conversion cycling time faster than 0.03 s and if samples were taken no faster than every 4 s, and if the resolution (measurement and display) of the measuring system were 1 deg., and assuming a 5 deg. standard deviation of the difference, s, the minimum sample size would be

$$n_o = \left(\frac{3 \times 5}{1}\right)^2 = 225 \text{ samples, requiring 15 minutes @ 1 per 4 s.}$$

There cannot be too many samples. The minimum is specified for a confidence of 99.7% or greater that the estimated mean difference, d, is within one element of resolution (1 deg. in the example). At that confidence level, the accuracy of the estimate increases (error decreases) as the square root of the sample size. If the sample size were increased by a factor of 4 to 900, the accuracy of the estimate would by 0.5 deg. The values of C and d found from a series of

differences are only valid for the range of conditions used for the test. The shorter the period of time that is sampled the smaller the range of conditions will be. A reasonable goal for a minimum CTS time period is 24 hours from the standpoint of dynamic range variation.

Assume the CTS will provide the true value in a test in the free atmosphere within the limits of the calibration of the CTS to some other standard, typically 0.1 m/s with respect to some wind tunnel for speed and 1 deg. with respect to TRUE NORTH for average direction. The accuracy of the challenged instrument is the comparability, C. The bias, d, provides the calibration and orientation error. The standard deviation, s, provides the irreducible random error or minimum functional precision with which two instruments measuring the same quantity report when operated using the ASTM D4430-84, determines the operational comparability of meteorological measurements. Lockhart (1989) found the following values of s for wind speed and wind direction:

Wind speed ---------- $s \cong 0.2$ m/s

Wind direction ---------- $s \cong 2$ deg.

When s is found to be larger than these values, the assumption must be made that either site bias or a malfunctioning sensor is at fault. Under those conditions the calibration error, d, is also suspect.

4.1.5.3 Other Considerations

The average error, $\bar{E}$, calculated over a uniform distribution of X, is the same as the average difference or bias. The contribution of the standard deviation of the difference between X and T (or the precision error) goes to zero and the average accuracy is the bias. The measurement of meteorological variables in the atmosphere is never really that simple.

Occasionally there is confusion between the word precision and the resolution of the measurement system. Resolution is the fineness of the measurement system, the output of the measurement system or the display of the output of the measurement system. A wire-wound potentiometer in a wind direction sensor may have a resolution of 0.355 degrees (1,000 windings of a wire over 355 degrees). The circuit that converts the resistance of the potentiometer to voltage may have a resolution of 0.1 degree. The display or recorded value may show whole degrees. The whole degree may be truncated from the output or rounded. For example, if the potentiometer wiper is at the 312th wire (312 x 0.355 = 110.76 degrees), the voltage output (312/1000 x 1 volt = 0.3120 volts) has no resolution; the resolution of its measurement is limited only by the resolution of the volt meter. If the system has a digital output with a resolution of one degree, the output will be 110 degrees (truncated) or 111 degrees (rounded). The resolution of the sensor in this example is 0.36 degrees and the resolution of the system is 1 degree.

A wind direction system with a resolution of 10 degrees might have a precision of ± 0.5 deg. (it would take a lot of samples to prove that precision). On the other hand, a wind direction system with a resolution of 0.1 deg. might have a precision of ± 3 deg. (because of hysteresis in the coupling of the potentiometer to the vane in the sensor). Resolution should be

specified to match the needs of the data application and to provide sufficient information for data QC.

Most of the discussion in this handbook includes the sensor and signal conditioner providing an output. Good digital data systems degrade the output so little that they contribute only a small error to the total. The resolution and accuracy example 4.1.4.1 applies to any digital system. There is a two digit uncertainty in the digit which represents the resolution of the measurement. If the analog to digital converter resolves wind direction to 10 deg., the accuracy cannot be better than ± 10 deg. If the converter resolves to 1 deg., rounds to the nearest 10 deg. and displays 10 deg., the accuracy of the average direction may be 3 deg. while the accuracy of a single observation is ± 5 deg.

When analog recorders are used, their error must be added to the error of the measurement. For some recorders this error can get quite large. Seldom considered or specified, for analog recorders which use rolls of chart paper, is the error caused by expansion and contraction of the paper as a function of temperature and humidity. This error added to the resolution uncertainty of narrow paper rolls marked by a tapping bar (when such recorders are used) can dominate the error of the system when the analog recorder data are used as measurement data.

Random errors identified for each component of a system can be combined to estimate the total system error by the RSS (root sum square) method. Biases or systematic errors cannot be combined in this way. They must be added arithmetically. See Fritschen and Gay (1979) for further discussion of error analysis.

4.1.6 SYSTEM AUDITS

A system audit, as defined in EPA (1976, p A10) is "A systematic on-site qualitative review of facilities, equipment, training, procedures, record-keeping, validation, and reporting aspects of a total (quality assurance) system, to arrive at a measure of the capability and ability of the system. Even though each element of the system audit is qualitative in nature, the evaluation of each element and the total may be quantified and scored on some subjective basis." In short, it is an evaluation of the suitability and effectiveness of a QA Plan or QA Manual.

Any audit is most useful when considered as a learning or training exercise. Given the newness of the implementation of quality systems to air quality programs, particularly meteorology, a mechanism for "on the job training" is useful. Given the two facts that everyone really wants to do a good job and almost everyone is a stranger to the concepts of structured quality systems, an audit is a valuable tool. There is really little difference between air quality and meteorology when it comes to system audit principles. The short section on system audits in EPA (1976) is slanted toward air chemistry projects. In a very general way, a system audit should include the following elements for any technical discipline.

1. Declared Agenda - The audit should not be a surprise or contain surprises. The serious audit is well planned in advance in writing. The items to be covered are spelled out. The agenda is structured with the help of those to be audited, recognizing the areas where they may need special help.

2. Entry and Exit Interview with Top Management - A short introduction meeting with the authority being audited sets the stage for the cooperation necessary for success. Success is defined as improving the audited program through training and education. A short exit interview will announce the findings already discussed with the QA people being audited. The exit interview and the audit report should contain no surprises.

3. Checklist Structure - The audit should flow along a prepared checklist of questions, but if time is limited as it usually is, flexibility is valuable. Special problems, either found or volunteered should be resolved even at the expense of failure to finish the checklist.

4. Audit Report - The report should be delivered in a timely manner, certainly no more than 30 days after the audit, preferably within a week of the audit. The report is the important documentation verifying the QA program is "in control." It must contain the structure for corrective action with plans and schedules committed in writing. An open-loop pledge or a general plan is likely to get a low priority. The value of the audit and corrective action must be clear to the audited organization if the system audit is to be something other than a paperwork exercise.

5. Follow-up - The QA Plan of the organization being audited should require some form of documentation of the completion of the tasks defined in the corrective action plan. Completion of this task closes the loop for the system audit.

A short visit to understand the organization, QA Plans and Procedures, and to meet the QA person is a good first step. It is difficult to do an effective system audit without access to all three.

Since there is a large spectrum of quality programs which might be audited, it is important to keep in mind the original reason for the audit and the objectives and regulations defining the quality program. One objective must be to provide the necessary level of quality at the minimum cost as well as to make the audit process useful and effective. The goal is to ensure valid data with documentation backing up the claim for validity. This can happen in many different ways, some of which may not conform to the auditor's concept of a system. It is not the role of the auditor to redesign the system, but to determine if the system meets the objectives and requirements.

4.1.7 PERFORMANCE AUDITS

This handbook will concentrate on performance audits. The audit methods for each variable will be described in each of the variable-specific sections. The purpose of a performance audit is to determine as completely as possible whether or not the instruments are producing valid data. It is the responsibility of the operators to calibrate and operate the instruments so that they do produce valid data. As mentioned in Section 4.0.0, performance audit methods may be identical to those used in calibration. If they are different, it is expected that the audit method is most comprehensive challenging the greatest part of the total system. A complete calibration of an anemometer requires a wind tunnel. Most operators do not have access to a wind tunnel and elect to use the manufacturer's wind tunnel experience as authority for the anemometer transfer function. This practice is generally acceptable where manufacturers can provide test reports confirming their results. Statistics on the distribution of error of samples of production run anemometers with respect to the generic transfer function are necessary if the manufacturer does not calibrate each unit during manufacture. If 100% calibration is a part of manufacturing process, the method of calibration should be available from the manufacturer.

A performance audit may include a challenge by a collocated transfer standard. Such data serve to check the transfer function at a few points. The uncertainty of the challenge is usually greater than wind tunnel challenges where the conditions can be carefully controlled.

A performance audit on variables such as relative humidity (or dew point temperature), solar radiation and atmospheric pressure will usually include a collocated transfer standard comparison. This is may be the only way a challenge can be made to the whole measurement system.

4.1.8 DATA VALIDATION PROTOCOL

4.1.8.1 Strip Charts

Some years ago, meteorological data were recorded primarily on strip charts. Average values were estimated by "reading" the charts. The most common and the most useful strip chart was one where the output of the measuring system was continuously recorded by means of a galvanometer movement or a servomotor. Data QC meteorologists became expert in determining the validity of the data by examining the strip chart trace, a process necessary while checking the digitizing of the strip chart data.

When the digital data logger and computer first appeared, it was the recommended practice to have strip chart recorders in parallel to the digital systems. The strip chart data could be "read" and used to fill the gaps when the digital system failed, a common occurance in early designs. Many meteorologists found that the strip chart data contained information which was not present in the digital listing. The most important information was the character of the output during the period of time that the digital system was sampling and averaging. One example is the presence and frequency of potentiometer noise in the wind direction output. This information is an early indicator of potentiometer failure. Whether or not the digital average was influenced by this noise could be seen by the comparison of the two outputs, the strip chart being used as truth.

Another example shows threshold degradation by the character of the anemometer trace. Of course the effect of ice or freezing temperatures on anemometers and wind vanes could often be seen on the strip chart. The digital average value would simply be a number which met the plausibility test but was erroneous.

Digital systems have become more reliable, accurate and capable of on-line processing and at the same time less and less expensive. The economy of the digital system pushed the analog recorder to a "back up" role and toward extinction. Digital systems show promise of both large memory sufficient to save one second data samples for time history plots and on-line diagnostic programs to monitor output patterns for unrealistic variability or lack thereof.

Until the technology stabalizes enough to allow a consensus to be developed and regulatory positions to be taken, requirements for strip chart data will be a reagon or agency specific requirement. The one clear fact is that strip chart data, used as a data quality control tool, will result in a better data validity protocol.

4.1.8.2 Methods

Once data are collected, they should be reviewed to screen out possible incorrect data points before they are put into accessible storage or passed on to the user. While the purpose of a QA program is to avoid the generation of bad data, it is impossible to do so completely. Even in the best planned and best conducted programs, undetected errors can be generated by faulty equipment, noisy data transmission lines, faulty key punching, and a myriad of

other sources. Filippov (1968) offers a detailed and thorough discussion of the various possible sources of error.

In both automatic (ADP) and manual data screening the most obvious checks should be performed first. These include such things as being sure that the data exist and are properly identified, the forms or files are filled out properly, that numbers are in the blocks where they should be, letters are where they should be, and blanks exist where nothing should be. This sort of data editing is a subject unto itself and will not be pursued here.

Methods of editing or screening meteorological data usually involve comparison of the measured value with some expected value or range of values. Techniques for checking the measured value usually fall into one or more of the following categories:

1. Comparison with upper and/or lower limit on the allowed range of the data;
2. Comparison with known statistical distribution of the data;
3. Comparison with spatial and/or temporal data fields; and
4. Comparison based upon known physical relationships.

A choice must also be made of what to do with the datum that does not pass a validation procedure. Basically there are two choices, eliminate the questionable data from the file, or flag it for further examination. Automatically discarding data may be a viable, cost-effective option if the screening procedure is carefully designed and each datum is not of high value. Records must be kept of discarded data so the reason for the fault can be found and corrected. Flagged data are examined and a decision made on their acceptability. If unacceptable, it may be possible to correct them or substitute a more reasonable value (Reynolds, 1979). Corrected or substituted values should be so indicated in the data file, with an explanation of the substitution available to the user. Alternatively, data of questionable value may be kept in the data file under a flagged status, with a notation of why they are questionable, so that the user can make a decision as to their usefulness. This procedure is of questionable value to most users because the collecting agency is frequently in the best position to make a decision on the data.

The range test is the most common and simplest test. Data are checked to see if they fall within specified limits. The limits are set ahead of time based usually upon historical data or physically impossible values. Some examples of reasonable range tests are rainfall rate greater than 10 in./hour or wind direction not between 1 and 360 . In setting the limits, one must take into consideration whether or not the system will select only outrageous, extreme (i.e., impossible) values usually caused by data handling errors (such as wind speeds greater than 100 m/s or less than zero) or just unusually high (i.e., possible) values, which should be examined further. This may require a further decision on just how extreme a value should be flagged. This decision should be based on the real impact of using extreme values should they be in error. Considerations of the cost of incorrect data, the possibility of correction or substitution, or replacement by obtaining new data should be made. Unfortunately, the decision may also frequently be made on the available resources of those who examine the flagged data.

4.1.8.2.1 Comparison with known distributions

Comparison with known statistical distributions may involve comparison of means, standard deviations, means of extremes, or higher order statistics. For example, Lee and Stokes (1978) report that their data base usually had kurtosis of approximately 3 with zero skewness. Any of their instruments, then, that showed a marked departure from these values were considered to be in need of further verification. (Additional research is needed to determine whether these or similar criteria could be used in other areas.)

Lockhart (1979) suggests compressing data into a densely packed graph where long-term (week, month, or seasonal) patterns can be easily seen. Major departures from these subjectively seen patterns can be noted and the data checked. Although this method of data verification is usually used to check a particular data set against a longer term climatology, it can also be used to check individual values. For example, one might compare a temperature reading with the monthly average maximum or minimum plus or minus (respectively) two or three standard deviations. This technique obviously depends on a reliable history or representative measurements being available from the site and is ineffective for noting significant long-term changes in the instrument.

4.1.8.2.2 Comparison with other data fields

Screening data by comparison with fields of similar or related data is commonly done when large amounts of data are taken and when assumptions of spatial continuity of the meteorological variable are physically reasonable. The most easily visualized example of this is a field of atmospheric pressure measurements. Any value can be compared with those in a large area around it, either visually, or by numerical interpolation. Major deviations from the dominant pattern (a low pressure reading in the middle of a high pressure area) are not to be expected. Of course, allowance must be made for meso- and micro-scale phenomena such as a shortwave or pressure jump area ahead of a convective storm.

Not all meteorological fields can be expected to have the needed continuity. Rainfall is a notorious example of discontinuity or microscale variations. Wind speed and direction can exhibit continuity on some spatial scales, but care must be taken to account for the many effects, such as topography, that can confuse the issue (See Section 4.0.4.3.2.4).

Interrelated fields can also be used to screen data. Rainfall, for example, is unusual without clouds and high humidity while wind direction and speed, especially above the surface layer, are related to pressure gradients.

Fields of data in time, rather than space, are also used to check datum points. These checks are usually made on rates of change of the data. Checks are made both on rates of change that are too high and not high enough. For example, atmospheric stability is not expected to change by several classes within an hour. A wind direction reading, however, that does not change at all for several hours may indicate that the vane is stuck

(assuming the wind speed is not zero) or that there is some other problem with the system.

4.1.8.2.3 Comparison based on physical relationships

Screening checks can also be made to assure that physically improbable situations are not reported in the data. This kind of check is not commonly used because of the wide variety of conditions that can occur in the atmosphere under extreme conditions. These unusual events would frequently be noted first by some of the statistical or range checks noted above.

Table 4.1.8.1 Examples of Data Editing Criteria

Wind Speed:	>25 m/s (NRC) >50 kts (NCC) >20 kts and doubles at 3-hour observation (NCC) First 5 hourly values <±0.2 mph of next 4 (TVA)
Wind Direction:	Any recorded calm wind speed (NCC) Same sector for more than 18 hours (NRC) First 5 hourly values <± 2° of the next 4 (TVA)
Delta Temperature:	$\Delta T/\Delta z$ >1°C/100m between 10 a.m. and 5 p.m. (TVA) $\Delta T/\Delta z$ <-1°C/100m between 6 p.m. and 5 a.m. (TVA) $\Delta T/\Delta z$ >15°C/100m (TVA) $\Delta T/\Delta z$ <-3.4°C/100m (autoconvective)(TVA)(NRC) $\Delta T/\Delta z$ changes sign twice in 3 hours (TVA)
Stability:	A,B,F, or G stability during precip. (NRC) F or G stability during the day (NRC) A,B, or C stability during the night (NRC) Change in stability of more than 3 classes between 2 consecutive hours (NRC) Same stability class for >12 hours (NRC)
Temperature:	9°F > mean daily maximum for the month (TVA) 9°F < mean daily minimum for the month (TVA) > 10°F change in 1 hour at a site (TVA) First 5 hours within ±0.5°F of next 4 (TVA) >125°F (NCC) <-60°F (NCC) > 10°F change 1 hour or 20°F in 3 hours (NCC)
Dew Point:	Dew point > temperature (TVA)(NRC) Dew point change >7°F in 1 hour (TVA) First 5 hours within ±0.5°F of next 4 (TVA) >90°F (NCC) <-60°F (NCC) Temp. - dew point >5°F during precip. (NRC) Temp. = dew point >12 consecutive hours (NRC)
Pressure:	>1060 mb (sea level) (NCC) <940 mb (sea level) (NCC) Change of 6 mb or 0.2 inch Hg in 3 hours (NCC)

Some screening points of this type that are used include assuring that the dew point is not greater than the temperature, and that the lapse rate is not greater than the autoconvective lapse rate. Checks on stability class versus time (not allowing "strongly unstable" at night or "stable" during the day) may also be considered in this category.

Table 4.1.8.1 gives examples of some of the data editing criteria used by three Federal agencies: the National Climatic Center (NCC, now NCDC), Klint (1979); the Nuclear Regulatory Commission (NRC), Fairobent (1979); and the Tennessee Valley Authority (TVA), Reynolds (1978). Examination of the table shows some interesting differences that can be ascribed to the differing missions of the agencies. Because of their global concerns, the NCC must allow a far wider range of limits on fields such as temperature and humidity than does an agency with only local interest, such as TVA. On the other hand, the NCC has the data available to do spatial checks over a wider area than would be possible for many local study situations. Differences can also be noted depending on the type of data collection (spot readings once per hour or three hours versus continuous recordings) and major interests (synoptic weather patterns versus stability). Filippov (1968) gives an exhaustive review of checks used by weather services of many other countries. The criteria listed in the table are used to identify data to be edited or challenged for further review.

4.1.8.3 The AREAL System

On the following page is a data validation system recommended for AREAL to replace the present system for screening meteorological data. It could be used to screen data gathered by AREAL, contractors, or state and local agencies. The system takes into account the variable nature of AREAL's field activities. It does not depend on, or have the advantages of, long-term multistation network design, nor is it labor intensive. The basic goal is that of rapid identification of field problems, with low value assigned to individual data points, thus allowing the discard of questionable values. Flexibility is available, however, if an individual project's meteorological data are judged to warrant a more critical approach.

The flow of the system is shown in Figure 4.1.8.1. All data will go first through a hard copy auditing procedure designed to find data entry and keypunch errors. In the hard copy audit, a percentage of data points will be randomly selected for audit. A second, independent file of these values, as well as the hour just before and after the hour, will be created from the original hard copy. This file will be compared with the master file and discrepancies noted. If there are only a few random discrepancies, these points will be eliminated from the system. If there are several, or there seems to be a systematic pattern of errors, the project office (the office responsible for gathering and reducing the data) will be notified so that they can correct and re-enter the data and correct the data entry system. The data are next passed through a screening program, which is designed to note and flag questionable values. Flagged data will go to the laboratory meteorological office for review. There they will either be accepted, discarded, or returned to the project officer if there is a large amount of questionable data. That officer may accept, discard, or correct the data. The screening values are given in Table 4.1.8.1. They offer a combination of range, rate of change, and physical impossibility checks that are chosen to be reasonably restrictive. It

is anticipated that some good data will be flagged, but that most data handling and gross instrument failure problems will be caught.

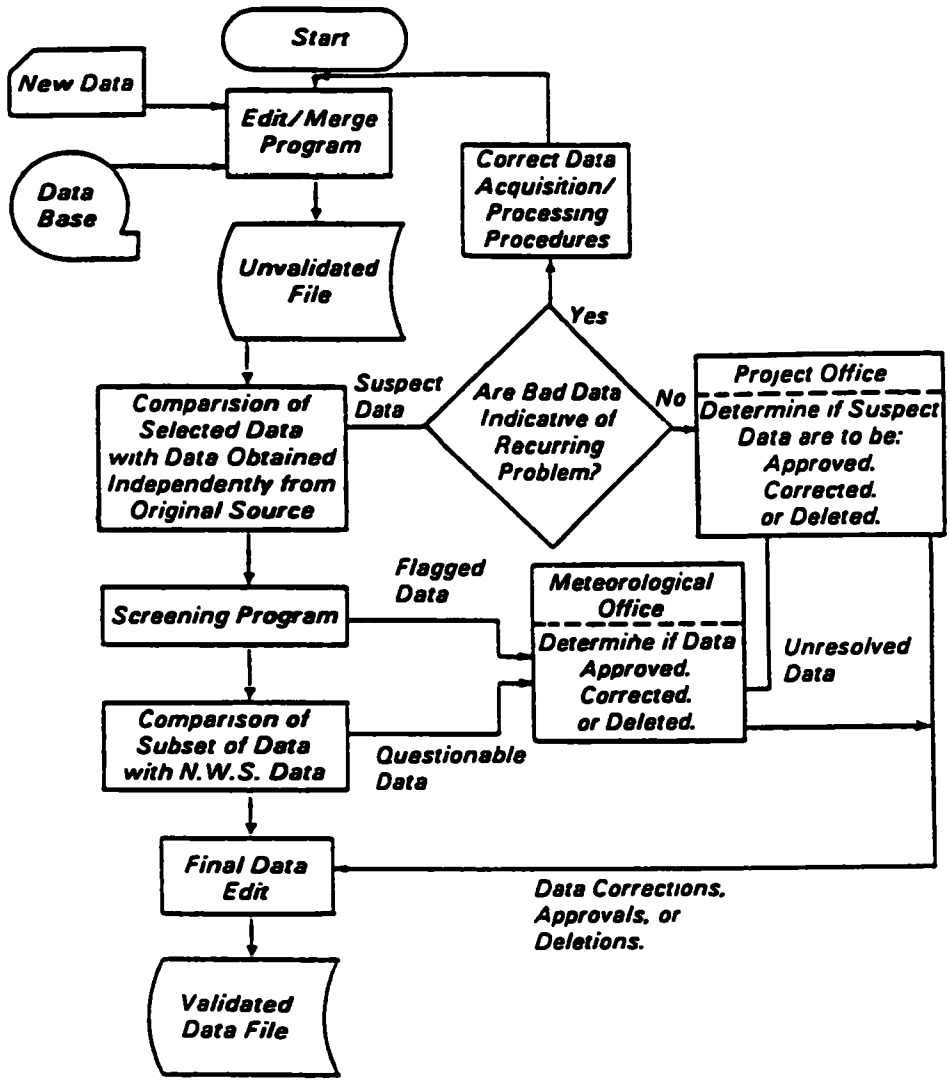

Figure 4.1.8.1 *Schematic flow of decisions in the AREAL data validation scheme.*

Data that pass the screening program will go through a comparison program. This program will randomly select certain values for manual comparison with information collected by the National Weather Service. In the selection process, one day and one hour will be chosen on which data from all stations in the network will be audited. One day in every 20 will be randomly chosen, and on that day, one hour between 5 and 9 a.m. (EST), will be randomly chosen. Data from that hour and day for all stations will be printed out by the audit program for the manual checks. The program will also make compressed time scale plot (20 days of hourly values on one line) for each parameter for the use of the validators.

The data generated by the audit programs will first be compared with National Weather Service data to see if they fit reasonably well with synoptic

conditions prevalent in that area. The meteorologist will choose the stations to be used in the verification, and train the data clerks in the subjective comparison procedure. All questionable data will be given to the meteorologist for review as above. The variables to be checked in this way will include wind speed and direction, temperature, dew point, pressure, and occurrence of precipitation.

Naturally, if the audit checks show a problem with one or more instruments, an attempt will be made to identify the time range of that problem so that all questionable data can be found. Logs of bad data will also be kept and used to identify troublesome instruments and other problems.

This system is suggested principally for AREAL, but may prove a useful starting place for state and local air pollution agencies wishing to develop a meteorological data validation procedure. The suggested system is very complete and will be evaluated over a period of time. Changes to the system may have to be made, depending upon the needs and resources of the users.

4.1.9 QA REPORTS AND CORRECTIVE ACTION

4.1.9.1 Operations Log and Maintenance Reports

In all of section 4.1 it has been stressed that the real purpose for a QA or Quality program is to document data validity and the steps taken to make that determination. Any activity which has the potential of affecting the validity of the data must be reported. A report usually includes a note in the station log indicating the time of the operator visit and visual status of the sensors. The log is signed by the operator. If the operator found a problem which he was authorized to fix, the log would contain the entry to that effect. If the operator is not authorized to make the repair or does not have the necessary parts, a maintenance report can initiate the work and the purchase of the parts to fix the instrument. When parts are changed, serial numbers or property numbers should be noted in the log. If a part does not have a number (some cup assemblies and propellers do not have numbers), a number of some sort should be assigned and marked on the part with permanent ink. The QA Plan should provide some communication route and method by which the person responsible for the project and the person responsible for data quality control (if they are different people) are notified of work done on the system.

4.1.9.2 Calibration Reports

Calibration reports are the most crucial documents of a data collection project. They are the foundation blocks which uphold the the validity claim. Quality Control and the routine inspection of the data spans the time between calibrations. The calibration reports will show whether or not the system is "in control." If the system is always "in control" or operating within the required tolerance limits stated in the QA Plan and generated by the application, and the data QC does not have any unsolved mysteries, the data are valid. If the calibration shows problems, the report will also show the corrective action taken or initiated. The "as-found" and "as-left" readings are a vital part of the calibration report. If any data "correction" (quotation marks used because this is a very delicate subject) is applied, the justification must rest on calibration reports on either side of the data period and the data in between. This report requires distribution to the project leader and the QC inspector, or at least a sign-off routing. If corrective action is initiated but not completed, a report of completion is required and has the same routing.

4.1.9.3 Audit Reports

Audit reports should confirm the calibration reports. If they do not, the assumption is that the audit report is correct. Whenever a measurement discrepancy exists, the cause of the difference must be found and resolved. If the audit measurements are wrong, the auditor will be smarter next time and all parties will have more confidence in the calibration reports. It is the responsibility of the auditor to include a report of the discrepancy between calibration data and audit data along with the explanation and solution of the discrepancy in the audit report. It is the responsibility of the operator to be sure that it is in the report. The documentation must be suitable for use in a court of law.

4.1.9.4 Reports to Management

Reports to management are of value to maintain the close communication necessary between the source of authority, top management, and the exerciser delegated authority, the QA organization. Whatever the structure of the organization, directed effort must be paid for and planned for through budgeting. Top management must know how the quality program is performing its intended, money saving role. There are about as many types of meteorological monitoring programs as there are applications. One fairly standard one is the 2-level, 60 m tower used at most nuclear power plants. Crutcher (1984) provides an insight into costs of a minimum system and an acknowledgement of the annual costs involved in operations and quality assurance.

"Costs are controlled by the design and reliability of the system, as well as the marketplace. Costs given here are approximate 1977 prices for presently available equipment sufficient to meet the minimum requirements of the Nuclear Regulatory Commission's Regulatory Guide 1.23 (formerly the USAEC Safety Guide 23). For the first two years these costs approximate one-third of a million dollars. These minimum costs do not include either office or storage space.

One tower, installation and equipment	$100,000
Annual maintenance cost	25,000
Annual cost of surveillance and quality assurance (including personnel and supplies, magnetic tape, paper etc.)	50,000
Annual cost of data listings, etc. based on 15-min. integrating intervals and automatic logging in digital form on magnetic tape, 13 parameters (channels) to a page, daily summaries	60,000

The cost of a mobile tower and equipment installation is essentially 50% of the cost of a permanent-type tower installation. Other costs remain essentially the same."

Of particular interest in this reasonably accurate estimate (ten years ago) is the ratio of annual costs to one-time costs, 1.35:1. Of course, the requirement of RG 1.23 is for valid data with documentation and quality assurance. Smaller systems cost less, but the often neglected provision for annual operating and QA costs are still necessary if valid data are required.

4.1.9.5 Discrepancy Reports

Some systems report discrepancies as a section of another report and some use a discrepancy report as a stand-alone vehicle to initiate corrections and report completed corrections. If it is a stand-alone report, some system of control is necessary to keep track of open reports and monitor progress toward completion (called follow-up or needling).

4.1.10. REFERENCES

ANSI/ASQC, 1987a: Q90, Quality Management and Quality Assurance Standards - Guidelines for Selection and Use. Amer. Soc. For Quality Control, Milwaukee, WI 53203

ANSI/ASQC, 1987b: Q91, Quality Systems - Model for Quality Assurance in Design/Development, Production, Installation, and Servicing. Amer. Soc. For Quality Control, Milwaukee, WI 53203

ANSI/ASQC, 1987c: Q92, Quality Systems - Model for Quality Assurance in Production and Installation. Amer. Soc. For Quality Control, Milwaukee, WI 53203.

ANSI/ASQC, 1987d: Q93, Quality Systems - Model for Quality Assurance in Final Inspection and Test. Amer. Soc. For Quality Control, Milwaukee, WI 53203.

ANSI/ASQC, 1987e: Q94, Quality Management and Quality System Elements Guidelines. Amer. Soc. For Quality Control, Milwaukee, WI 53203.

ASTM, 1984a: Standard Test Method for MEASURING HUMIDITY WITH A PSYCHROMETER (THE MEASUREMENT OF WET- AND DRY-BULB TEMPERATURES, E. 337-84. Amer. Soc. for Testing and Materials, Philadelphia, PA 19103.

ASTM, 1984b: Standard Practice for DETERMINING THE OPERATIONAL COMPARABILITY OF METEOROLOGICAL MEASUREMENTS, D4430-84. Amer. Soc. for Testing and Materials, Philadelphia, PA 19103.

ASTM, 1985c: Standard Practice for MAINTAINING CONSTANT RELATIVE HUMIDITY BY MEANS OF AQUEOUS SOLUTIONS, E 104-85. Amer. Soc. for Testing and Materials, Philadelphia, PA 19103.

Crosby, P. B., 1979: Quality is Free. McGraw-Hill Book Co., ISBN 0-07-014512-1.

Crutcher, H. L., 1984: Monitoring, Sampling, and Managing Meteorological Data, Chapter 4. Atmospheric Science and Power Production, Darryl Randerson, Ed. DOE/TIC-27601, pp. 136-146.

EPA, 1976: Quality Assurance Handbook for Air Pollution Measurement Systems, Vol. I, Principles, EPA-600/9-76-005. Office of Research and Development, Res. Triangle Park, NC 27711.

EPA, 1987b: On-Site Meteorological Program Guidance for Regulatory Modeling Applications, EPA-450/4-87-013, Off. of Air Quality Planning and Standards, Res. Triangle Park, NC 27711.

Fairobent, J. E., 1979: (personal communication) Nuclear Regulatory Commission.

Feigenbaum, A. V., 1961: Total Quality Control Engineering and Management. McGraw-Hill, LCCCN 61-11051

Filippov, V. V., 1968: Quality control procedures for meteorological data. World Weather Watch Planning Report, No.26, World Meteorological Organization.

Fritschen, L. J. and L. W.Gay, 1979: Environmental instrumentation. Springer-Verlag, NY, ISBN 0-387-90411-5.

Grant, E. L . and R. S. Leavenworth, 1974: Statistical Quality Control, Fifth Edition. McGraw-Hill, ISBN0-07-024114-7

Juran, J. M., 1979: Quality Control Handbook, Third Edition. McGraw-Hill, ISBN 0-07-033175-8

Klint, W. E., 1979: Screening checks used by the National Climatic Center for meteorological data. NCC Asheville, NC (unpublished)

Lee, J. T. and J. Stokes, 1978: Tall tower and aircraft instrumentation quality control procedures - development and application. Proceedings 4th Symposium on Meteorological Observations and Instrumentation. Amer. Meteor. Soc., pp 3-6.3-6.

Lockhart, T. J., 1978b: Data graphics for assessment of measurement quality. Proceedings of the National Conference on Quality of Environmental Measurements, Denver, Nov. 27-29, pp 123-132.

Lockhart, T. J., 1985c: Quality assurance of meteorological measurements. In: "Quality Assurance for Environmental Measurements," ASTM STP 867. J. K. Taylor and T. W. Stanley (eds). Amer. Soc. for Testing and Materials, Philadelphia, PA. 253-259.

Lockhart, T. J., 1989a: Comments on "A Quality Control Program for Surface Mesonetwork Data". J. Atmos. and Oceanic Technol., 6, 525-526.

Lockhart, T. J., 1989b: Accuracy of the collocated transfer standard method for wind instrument auditing. *J. Atmos. Oceanic Technol.*, 6, 715-723.

Reynolds, G. W. and D. E. Pittman, 1978: The TVA meteorological data acceptance analysis program. Proceedings 4th Symposium on Meteorological Observations and Instrumentation. Amer. Meteor. Soc., pp 3-6.3-6.

Reynolds, G. W., 1979: Final acceptance review for TVA meteorological data. Presented at *Quality Assurance in Air Pollution Measurement Conference*, Air Pollution Control Association, New Orleans.

Wade, C. G., 1987: A quality control program for surface mesometeorological data. J. Atmos. and Oceanic Technol., 4, 435-453.

Section 4.2
QA FOR WIND SPEED, WIND DIRECTION AND TURBULENCE
OUTLINE

Section		Pages	Rev.	Date
4.2.0	OUTLINE AND SUMMARY	4	0	9/89
4.2.1	TYPES OF INSTRUMENTS	4	0	9/89
4.2.1.1	COMMON MECHANICAL SENSORS			
4.2.1.1.1	Wind Speed Sensors			
4.2.1.1.2	Wind Direction Sensors			
4.2.1.1.3	Fixed Component Sensors			
4.2.1.2	SECONDARY EFFECT SENSORS			
4.2.1.2.1	In-situ Sensors			
4.2.1.2.2	Remote Sensing Devices			
4.2.2	SPECIFICATIONS	32	0	09/89
4.2.2.1	WIND SPEED			
4.2.2.1.1	Threshold			
4.2.2.1.1.1	Definition			
4.2.2.1.1.2	Threshold Measurement			
4.2.2.1.1.3	Starting Torque Measurement			
4.2.2.1.2	Accuracy			
4.2.2.1.2.1	Definition			
4.2.2.1.2.2	Measurement of Accuracy			
4.2.2.1.2.3	Application of Accuracy			
4.2.2.1.2.4	Precision			
4.2.2.1.3	Distance Constant			
4.2.2.1.3.1	Definition			
4.2.2.1.3.2	Measurement of Distance Constant			
4.2.2.1.4	Off-Axis Response			
4.2.2.2	WIND DIRECTION			
4.2.2.2.1	Threshold			
4.2.2.2.1.1	Definition			
4.2.2.2.1.2	Threshold Measurement			
4.2.2.2.1.3	Torque Measurement			
4.2.2.2.2	Accuracy			
4.2.2.2.2.1	Definition			
4.2.2.2.2.2	Measurement of Sensor Accuracy			
4.2.2.2.2.3	Measurement of Orientation Accuracy			
4.2.2.2.2.4	Expression of Accuracy			
4.2.2.2.2.5	Precision			
4.2.2.2.3	Delay Distance (Distance Constant)			
4.2.2.2.3.1	Definition			
4.2.2.2.3.2	Measurement of Delay Distance			
4.2.2.2.4	Overshoot or Damping Ratio			
4.2.2.2.4.1	Definition			
4.2.2.2.4.2	Measurement of Overshoot			
4.2.2.2.5	Dynamic Vane Bias			

Section	Pages	Rev.	Date
4.2.2.3 TURBULENCE			
4.2.2.3.1 Definition			
4.2.2.3.2 Direct Measurement of Sigma Theta			
4.2.2.3.3 Statistical Summaries			
4.2.3 ACCEPTANCE TESTING	5	0	9/89
4.2.3.1 WIND SPEED			
4.2.3.1.1 Threshold			
4.2.3.1.2 Accuracy			
4.2.3.1.3 Distance Constant			
4.2.3.2 WIND DIRECTION			
4.2.3.2.1 Threshold			
4.2.3.2.2 Accuracy			
4.2.3.2.3 Delay Distance and Overshoot			
4.2.3.3 MEASUREMENT SYSTEM			
4.2.4 INSTALLATION	8	0	9/89
4.2.4.1 GENERAL CONSIDERATIONS			
4.2.4.2 WIND SPEED			
4.2.4.3 WIND DIRECTION			
4.2.4.3.1 Exposure			
4.2.4.3.2 Orientation			
4.2.4.3.2.1 True Solar Noon Method			
4.2.4.3.2.2 Solar Azimuth Method			
4.2.5 CALIBRATION	4	0	9/89
4.2.5.1 WIND SPEED			
4.2.5.1.1 System Accuracy			
4.2.5.1.2 Component Accuracy			
4.2.5.2 WIND DIRECTION			
4.2.5.2.1 System Accuracy			
4.2.5.2.2 Component Accuracy			
4.2.6 OPERATIONS, MAINTENANCE AND QUALITY CONTROL	2	0	9/89
4.2.6.1 OPERATIONS			
4.2.6.2 MAINTENANCE			
4.2.6.2.1 Routine and Preventive Maintenance			
4.2.6.2.2 Corrective Maintenance			
4.2.6.3 QUALITY CONTROL			
4.2.7 PERFORMANCE AUDIT METHODS	20	0	9/89
4.2.7.1 GENERAL CONSIDERATIONS			
4.2.7.1.1 Who			
4.2.7.1.2 What			
4.2.7.1.3 Where			
4.2.7.1.4 When			
4.2.7.1.5 How			

Section	Pages	Rev.	Date
4.2.7.2 WIND SPEED			
4.2.7.2.1 Sensor Control Method			
4.2.7.2.2 CTS Method			
4.2.7.2.3 "W" Anemometers			
4.2.7.3 WIND DIRECTION			
4.2.7.3.1 Sensor Control			
4.2.7.3.2 CTS Method			
4.2.7.3.3 Vertical Wind Direction, ϕ			
4.2.7.4 TURBULENCE OF σ_θ and σ_ϕ			
4.2.8 ESTIMATING ACCURACY AND PRECISION	1	0	9/89
4.2.8.1 MEASUREMENTS			
4.2.8.2 SUMMARIZED DATA			
4.2.9 REFERENCES	3	0	9/89

QUALITY ASSURANCE FOR WIND SPEED, WIND DIRECTION AND TURBULENCE
SUMMARY

This section discusses all aspects of the task of monitoring the wind at a particular site with an emphasis on quality assurance. A background chapter describes the nature of wind and the kinds of instruments commonly used to monitor its speed and direction. This section describes in detail the important aspects of the operation of conventional anemometers and wind vanes. Some discussion of secondary effect sensors is provided but the handbook is not intended to cover these instruments. The background information and the detailed information found in the following chapters are necessary for two kinds of tasks. One is to execute the responsiblity for the collection of valid data. The other is to audit or judge how well the first task was performed within the goals or regulations which caused the measurements to be made in the first place.

Specifications is the longest and in some ways the most detailed section. The premise is that an understanding in depth of the way the common sensors work is necessary before purchasing, installing and operating the instruments. Specifications set the performance parameters for the instrument or system. Careful definitions are given along with test methods which will equip the user to verify or to judge the work of others who verify conformance to specification.

Once the specifications are clearly understood, the process of purchasing and acceptance testing can be considered. The contention is that quality assurance is a vital aspect of defining that which is to be purchased and verifying the performance of the delivered system. When the valid system is in hand, the installation can be planned and implemented. The important process of orientation of the wind vane to TRUE NORTH is described in detail.

Calibration is a foundation on which claims of data validity are built. This important function may be practiced in a number of phases of the monitoring program. This chapter stresses documentation of the calibration findings and methodology. The use of the most inclusive methods practical in field conditions is advocated. Once the calibrated system has been installed, the routine performance of operational checks, preventive and corrective maintenance and quality control operations begin. The documentation of these operations provide the framework, resting on the foundation of calibration, to support the claim of data validity.

Performance audits add confidence to the documentation that the system is in control. Performance audit methods must be the most comprehensive methods possible for field challenges. This chapter describes some recommended audit methods and audit forms to support the methods. The performance audits and calibrations provide the data for the estimation of accuracy and precision described in the following chapter.

There is not room to include all the details or background information which might be needed or desired. A list of the references used for this section is found at the end of the section. If the reader needs additional information or is curious about peripheral subjects, the references will provide the answers or a start in search of the answer.

4.2.1 TYPES OF INSTRUMENTS

There are many ways to detect wind as it passes a point on Earth. Only those ways which reference a fixed point (or volume) will be considered in this handbook. This class of measurements is expressed in Eulerian coordinates where properties of the air are assigned to points in space at each given time (Huschke, 1970). The other class of measurement is expressed in Lagrangian coordinates. It is good to keep in mind that Eulerian measurements are frequently used in Lagrangian models. Or, in other words, monitoring data measuring wind on a tower are used to estimate where parcels of air move and how the concentrations of constituents of the parcel change in the process.

It is necessary to understand just how the measurement is made to adequately do the following:

- write procurement specifications,
- adopt and apply acceptance testing methods,
- site the sensors in the representative flow of interest,
- perform calibration and maintenance services,
- establish an effective quality control (QC) operation, and to
- evaluate audits used to estimate precision and accuracy of the data.

This section will describe how various kinds of instruments work. The thoroughness of the description in this handbook will be proportional to the frequency of use of the instrument in air quality applications.

Another background point deals with the nature of wind. There can be no question about the wind requiring a vector to describe fully a single measurement. The vector has direction in spherical coordinates (azimuth with respect to TRUE NORTH and elevation with respect to a horizontal plane) and length (speed) along that direction. It is common for many air quality applications to deal only with the presumably horizontal flow as measured by vanes and anemometers. In this case, the horizontal components of the vector are expressed as an azimuth angle from which the wind is blowing and the speed at which the air is passing the point of measurement. While each sample of wind requires both speed and direction, it is common to measure them separately. A series of samples may be summarized in different ways depending upon the application. The arithmetic mean of the samples is recommended for many applications (EPA, 1987b). The standard deviation of the samples is used to describe the level of turbulence in the air.

4.2.1.1 Common Mechanical Sensors

4.2.1.1.1 Wind speed sensors

Common anemometers are either cup assemblies turning on a vertical axis or propellers turning on a vane-oriented horizontal axis. The cup anemometer is an empirical sensor in that the relationship between the rate of rotation and the wind speed is determined by testing rather than defined by theory. It is a linear relationship, for all practical purposes, above its threshold non-linearity and through the range of important application. It is an aerodynamic shape which converts the wind pressure force to torque (hence rotation) because of asymmetrical lift and drag. Its dynamic performance characteristics (starting threshold and distance constant) are density

dependent but its transfer function (rate of rotation vs. wind speed) is independent of density. The cup is not very efficient and creates turbulence as the air flows through and around it. The linear speed of the center of a cup is only a half to a third the linear speed of the air turning it (Mason and Moses, 1984). The cup anemometer is omnidirectional to horizontal flow but exhibits a complicated reaction to vertical components. It may indicate speed slightly greater than the total speed when the flow is non-horizontal (MacCready, 1966).

The propeller anemometer is a more efficient shape. The helicoid propeller is so efficient that its transfer function can be specified from theory (Gill, 1973). It creates little turbulence as the air flows mostly through it, turning like a nut on invisible threads. The propeller measures wind speed when it is oriented into the wind by a vane. Its errors from imperfect alignment with some mean vector are small, being nearly proportional to the cosine of the angle of misalignment.

In either of these types of anemometers, the rate of rotation is sensed by some transducer. Tachometer generators, a.c. frequency generators, light choppers and shaft revolution counters have all been used. It is important to know how the transducer works if the performance of the anemometer is to be challenged for a QA purpose.

4.2.1.1.2 Wind direction sensors

The wind vane is perhaps the simplest of instruments. A fin is tied to a vertical shaft such that when force is applied to the area by the wind, it will turn the shaft seeking a minimum force position. The relationship of the shape, size and distance from the axis of rotation of the fin to the bearing assembly and transducer torque requirements determines the starting threshold. These attributes of the fin area along with its counterweight determine the dynamic performance characteristics of overshoot (damping ratio) and delay distance (distance constant) of the direction vane. While its equilibrium position is insensitive to density, the dynamic response characteristics and threshold are density dependent.

Vane design is of little importance if the average wind direction is all that is required. If turbulence parameters are of interest, as they usually are or should be, the design of the vane becomes important. The vane transducer is usually a potentiometer, but synchros, shaft encoders, capacitors and Hall effect devices have been used. It is fairly common to find the range of the sensor to be "540 degrees" rather than the physically true 360°. The reason is related to the problem of a continuous range (a circle) with a discontinuous output (0 to n volts). It is important to know how the transducer works if the performance of the wind vane is to be challenged for a QA purpose.

A special direction vane is the bivane which has the vertical range of ± 45° to 60° in addition to the full azimuth circle. The additional range brings with it the need to neutralize gravity by having a perfectly balanced vane assembly. Bivanes can be conditionally out of balance, such as happens when dew forms and then evaporates from the tail fins. The effect of this imbalance on threshold and performance is complicated. Horizontal vanes

can be designed to be stable in the horizontal even when slightly out of balance. The effect of this design is to add the vane horizontal restoring force to the wind force, again a complication.

4.2.1.1.3 Fixed component sensors

Propeller anemometers exhibit something like a cosine response to a wind along some line other than the axis of the propeller. The degree with which this response represents a cosine is a function of the design of the propeller. If the cosine response is perfect, the fixed propeller accurately reports the component of the wind parallel to the axis of the propeller. If three propellers were located on fixed X, Y and Z axes, the three outputs would define the components of a three dimensional wind vector. From a QA perspective, the accuracy of the wind speed and direction data are related to the determination of the component errors and the algorithms used to correct for them. Often ill-defined are the errors from the interference of one propeller on another and the errors when the beyond-threshold-nonlinearity speed has not been reached. It is the speed of the component parallel to the anemometer axis that the propeller responds to, not the total speed. A 5 m/s wind with a 5° up angle and 5° off the Y axis will provide a 0.44 m/s wind for the W and X propellers. A 50% error in the X propeller because of threshold nonlinearity would cause an insignificant 0.014 m/s error in the wind speed and a 2.5° error in wind direction. A 50% error in the W propeller for the same reason would cause a 50% error in the W component (0.22 m/s reported rather than the true 0.44 m/s).

4.2.1.2 Secondary Effect Sensors

4.2.1.2.1 In-situ sensors

Several meteorological instrument books contain information on a variety of wind instruments. See Mason and Moses (1985) and Middleton (1953) for greater depth and variety.

The three component sonic anemometer is considered in some circles as the standard for wind measurement. For those applications where the contribution of small eddys is important, it is an excellent choice. As with many of the secondary effect sensors, it is a research tool requiring considerable attention from the operator. It is not a good choice for routine monitoring. It has its own set of error sources when it is used for measuring long-term (tens of minutes) averages and standard deviations. Single component sonic anemometers deployed as W sensors may become the standard for this difficult measurement. The secondary effect for this instrument is the transport of sound waves in the air.

The hot wire or hot film anemometer is also a research tool which measures the wind speed component perpendicular to a heated cylinder. The secondary effect for this instrument is the removal of heat by the air measured by the current it takes to replace the heat. There are some new designs of this type of instrument which are intended to be monitoring instruments.

4.2.1.2.2 Remote sensing devices

There are two Doppler shift instruments which measure wind remotely by analyzing the return from transmitted energy pulses. The most important for the boundary layer applications is the acoustic Doppler (SODAR) sounder. It depends on the back scatter from small temperature differences that tag the air for motion measurement. The other Doppler uses electromagnetic energy to measure winds through the troposphere. There are also some Doppler applications using lasers as the energy source., These systems are complicated. A QA effort related to systems of this type will require special study of the system and ingenuity to find other ways of measuring what they are measuring. In the case of the SODAR which is being used in monitoring applications for air quality programs, a reasonableness test with another instrument capable of measuring winds aloft is more likely to produce useful information than is a challenge designed to report the accuracy of the SODAR.

4.2.2 SPECIFICATIONS

The purpose of defining specifications is to give unambiguous meaning to the terms used by all those who are concerned that the instruments and systems selected and operated will meet the needs of the application or project. This starts with procurement specifications and ends with supporting claims of data quality. These specifications provide the basis for receiving inspection and testing. The wind is the most important variable to be measured and its specifications are the most complicated. Specifications discussed here will also include some aspects of the measurement system.

Project and application requirements vary. To make this handbook as specific as possible, the examples used will be consistent with those presented in the On-Site Meteorological Program Guidance for Regulatory Modeling Applications (EPA, 1987b). The specifications will be discussed in order of their importance and then summarized at the end of the sub-section.

4.2.2.1 Wind Speed

4.2.2.1.1 Threshold

4.2.2.1.1.1 Threshold definition

One of the keys to a good wind sensor is a low threshold. The threshold is also the one performance characteristic which will certainly change with time because of bearing degradation. There is no standard definition of threshold so different manufactur-ers may apply different tests to establish their threshold specifica-tion. Absence of a standard or definition of the specification makes it difficult to specify a meaningful value. The following definition comes from Standard Test Method for DETERMINING THE PERFORMANCE OF A CUP ANEMOMETER OR PROPELLER ANEMOMETER (Draft 6) (ASTM, 1985):

> "Starting threshold (U ,m/s)--the lowest wind speed at which a rotating anemometer starts and continues to turn and produce a measurable signal when mounted in its normal position."

A starting threshold specification, 0.5 m/s for example, should include a footnote describing the meaning of the specification. In the example above, it might say: 0.5 m/s (1)

> (1) "as determined by wind tunnel tests conducted on production samples in accordance with ASTM D22.11 test methods."

All rotating anemometers are non-linear as they go from not turning to turning at a rate predicted by their linear transfer function. Note that the definition does not require linear output at threshold, only continuing turning and measurable signal. If the manufacturer provides an accuracy specification which is independent of speed, the presumption is that the accuracy specification is met at threshold. Consider a hypothetical cup with a transfer function, i.e., the relationship between rate of rotation and wind speed, as follows:

$$U = 0.2 + 1.5\ R$$

where U is wind speed (m/s) and
R is rate of rotation (rps)

The transfer function would have been found by using a least squares fit (linear regression) to wind tunnel data. The ASTM method uses the wind speeds well above the starting threshold to avoid bias from the non-linear threshold. In Figure 4.2.2.1 the lowest 2 m/s of the hypothetical performance curve is

shown along with the contribution of the offset to the system output. The variable part of the transfer function (U = 1.5 R) coming from the cup rotation is shown theoretically as the straight line from 0.2 m/s to an output of 1.8 m/s when the wind speed is 2 m/s. The triangles show the actual output from the cup rotation. They start to turn at 0.3 m/s (threshold) and reach the theoretical line at about 0.8 m/s. The parallel line through the origin simply adds the constant offset to the cup rotation output. The measurement error is the difference between the diamonds in the figure and the ideal straight line. It starts at +0.2 m/s, goes to -0.1 m/s at 0.3 m/s, and then gets smaller as the nonlinearity of the threshold decreases.

The offset is defined either by the linear regression or by the arbitrary choice of the manufacturer. If it is the former, the starting threshold will always be larger than the offset. If it is the latter, the starting threshold may be either side of the offset. The manufacturers of the common small three cup anemometer often set an offset voltage in their signal conditioner as shown in Figure 4.2.2.1. For this hypothetical cup, the offset voltage is critical to its meeting the accuracy specification discussed in 4.2.2.1.2. Sensitive propeller anemometers have a much smaller offset because they develop more force (torque) per m/s. Some offsets are so small that there is no advantage or need to use an offset voltage. See Baynton (1976) and Lockhart (1977) for further discussion of the errors of rotational anemometers, particularly at the threshold.

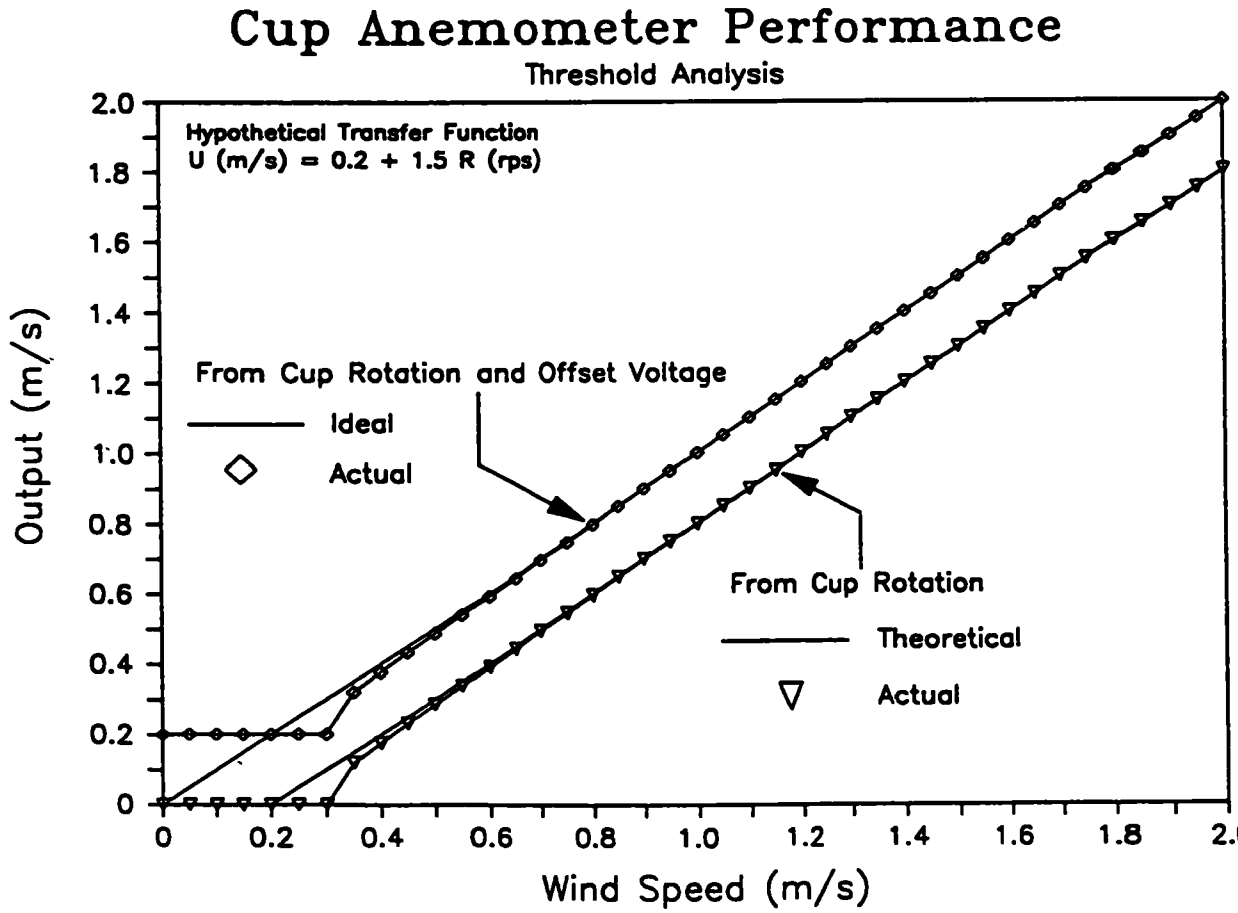

Figure 4.2.2.1 *A hypothetical cup anemometer threshold analysis.*

4.2.2.1.1.2 Threshold Measurement

There is only one way to measure starting threshold. It requires a wind tunnel capable of accurate operation below 1 m/s. One standard methodology is defined in ASTM (1985) and described in Lockhart (1987). However, it is possible to estimate the starting threshold by matching the torque which is required to keep a cup or propeller from turning at a known wind speed (in a wind tunnel) with the starting torque of the anemometer bearing assembly. Lockhart (1978) provided the torque relationship as a function of wind speed for four anemometer shapes.

Table 4.2.2.1 contains values calculated with these data by using the relationship

$$T = K u^2$$

where T_2 is torque (g cm^2/sec^2)
u^2 is the square of the wind speed (m/s)
K is a constant for the aerodynamic shape (g)

The values in the table were calculated from this formula using the K values from Lockhart (1978).

Table 4.2.2.1 - Torque Developed vs. Wind Speed

Speed (m/s)	cup #1 (g-cm)	cup #2 (g-cm)	prop #3 (g-cm)	cup #4 (g-cm)
0.1	0.014	0.027	0.049	0.148
0.2	0.056	0.108	0.196	0.592
0.3	0.126	0.243	0.441	1.332
0.4	0.224	0.432	0.784	2.368
0.5	0.350	0.675	1.225	3.700
1.0	1.4	2.7	4.9	14.8

#1 Teledyne Geotech 170-42 (20.3 g) K= 1.4
#2 MRI Model 1022 (48.3 g) K= 2.7
#3 R.M. Young Model 21180 (9.7 g) K= 4.9
#4 MRI Model 1074 (186.8 g) K=14.8

The torques listed are those acting on the sensor when the sensor is restrained in a wind field at the speed listed. If the sensor bearing assembly has a starting torque less than the torque provided at that speed, and the restraint is removed, it will start turning. The torque watch used for the low speed end of the wind tunnel tests was a Waters Model 366-3 with a range from 0.003 oz-in (0.216 g-cm) to 0.03 oz-in (2.16 g-cm). To convert oz-in to g-cm, multiply by 72.

The method of using a starting torque measurement to find the sensor starting threshold will become standard only with the publishing of K constants by the manufacturers. One manufacturer (R.M. Young Co.) provides the K value for anemometers. These values are shown in Table 4.2.2.2.

Table 4.2.2.2 - Anemometer K Values

Type	Model	K
Polypropylene Cupwheel	No. 12170C-100cm	1.4
Polypropylene Propeller	No. 08234-18x30cm	2.5
Polystyrene Propeller	No. 21282-19x30cm	3.6
Polystyrene Propeller	No. 21281-23x50cm	5.0

4.2.2.1.1.3 Starting Torque Measurement

The starting torque of an anemometer bearing assembly will increase in time because of wear and dirt. The starting torque, with the cup assembly or propeller removed, can be measured. Starting torque measurement is simple in concept but sometimes difficult in application. An experienced meteorological instrument technician can tell if a bearing assembly is in need of service by simply feeling the shaft or rotating or spinning the shaft and listening to its sound. The trouble with this practice is that it is not quantitative. It works for field servicing instruments but does not provide documentation suitable for a quality control program. Another qualitative practice is to roll the sensor slowly over a smooth horizontal surface watching the shaft not turn as the sensor turns around it (see Figure 4.2.2.2). Set screws and other asymmetries apply a torque which keeps the shaft from turning while the sensor moves around it. If the applied torque could be measured, this method would be quantitative.



Figure 4.2.2.2 *Climatronics F460 torque test for speed sensor*

The measurement of the starting torque of the bearing assembly provides only an approximation of the starting threshold of the anemometer, particularly cup anemometers. The absence of the cup weight may lower the starting threshold of the cup bearing assembly but there is no evidence that this is an important consideration. At this point in time there is no better way to estimate and document in the field and in units of wind speed this important specification, the starting threshold of the anemometer.

The direct measurement of starting torque requires some device which can apply a known torque. The most common, perhaps, is the Waters Torque Watch. A model 366-3 is shown in Figure 4.2.2.3 applied to a Climatronics cup anemometer sensor. The measurement requires some degree of care and skill. The torque watch has a square shaft which fits into a square hole in the connecting fixture. The torque watch is turned while holding its shaft in line with the anemometer shaft, without end loads. The indicator is watched and when the shaft turns the maximum reading is recorded. This process needs to include at least one full turn of the anemometer to be sure the maximum friction in the bearing assembly is encountered. The torque watch measures either clockwise or counterclockwise. Use only the rotation sense required by the cup assembly or

propeller. The range of the torque watch may not be as sensitive as one would like. If the model 366-3 is used on anemometer #1 in Table 4.2.2.1, the threshold (0.003 oz-in or 0.216 g-cm) will not measure equivalent speeds below 0.4 m/s. If the torque watch turns the shaft without reaching the lowest scale point, all that can be said is that the starting threshold of the anemometer is less than 0.4 m/s.

Figure 4.2.2.3 *Waters Torque Watch*

Another torque watch is the Gm-Cm Torqmeter 781 with a 0.1 to 2.1 g-cm range (0.001-0.029 oz-in), shown in Figure 4.2.2.4 mounted to a Teledyne Geotech 1565C wind direction sensor. A third torque measuring device is the simple Torque Disc, model 18310 made by R.M. Young Co., shown in Figure 4.2.2.5. This is a fundamental device which does not need expensive calibration. Weights (screws) are attached at distances from the center of rotation. The force of gravity provides g-cm torques at the center of rotation of the intentionally out of balance disc. The shaft being tested must be horizontal and symmetrical in mass. A cup anemometer shaft which does not turn while the sensor is slowly rolled along a flat surface will not work with the Torque Disc. The g-cm torque applied equals the weights and distances when the weights are in the same horizontal plane as the shaft. Calibration results from weighing the weights and measuring the distances. An appropriate interface fixture would allow the Torque Disc to be used to calibrate a torque watch.



Figure 4.2.2.4 *Gm-Cm*



Figure 4.2.2.5 *Young Torque Disc*

There are several ways to measure torque but the available instrumentation to make the measurement is limited. Figure 4.2.2.6 is a collection of spring-type torque watches, spring scales and circular discs capable making torque measurements within narrow ranges and specific orientations. It is necessary to become familiar with these devices and how they are correctly used.



A - Waters Torque Watch
Model 366-3
(0.2-2.0 g-cm)
B - Waters Torque Watch
Model 651X-3
(18-360 g-cm)
C - GM-CM Torqmeter
Model 781
(0.1-2.1 g-cm)
D - Young Torque Disc
Model 18310
(0.1-15 g-cm)
E - Haldex AB
Gram Gauge
(1-10 g)
F - Young Gram Gauge
Model 18330
(0-10 g)

Figure 4.2.2.6 *Various Torque Measuring Devices*

4.2.2.1.2 Accuracy

4.2.2.1.2.1 Definition

The classic definition of accuracy is the comparison of a measured value to a true value expressed as a bias term plus or minus a random uncertainty (precision). The bias term may be conditional with respect to the best fit straight line; it may vary with wind speed or angle of attack.

When accuracy is specified, the kind of true value to be used to test the accuracy claim must also be specified. Usually the buyer expects the "true value" to be the wind speed where the anemometer is sited. The manufacturer expects the "true value" to be the near laminar flow of a calibration wind tunnel. Some auditors expect the "true value" to be the output predicted by the transfer function when the anemometer is rotated at a known rate. Let us label the kind of accuracy as follows:

A(1) - accuracy with respect to the horizontal component of wind speed at the sited location,
  A(1a) - instrument response
  A(1b) - siting representativeness
A(2) - accuracy determined in a wind tunnel, and
A(3) - accuracy of conversion of rate of rotation to output.

A(3) is the easiest to measure and represents most of the claims for data accuracy from audit reports. It requires, usually, a measure

of the offset voltage (or equivalent m/s) and the combination of offset and output from the rate of rotation to output converter.

A(2) requires a calibrated wind tunnel and it is a more difficult and more expensive accuracy to determine. It does provide a check on the manufacturer's generic transfer function plus the variation in production individuals represented by the individual being tested. The wind tunnel calibration test provides a specific transfer function which can be used to change the signal conditioning to get the smallest error of an A(2) type for that specific system. Serial numbers should be recorded with the test results.

Some manufacturers do not identify their cup assemblies or propellers with numbers. Assume an A(2) accuracy is found in a wind tunnel test and compared to the generic transfer function used for A(3) operations. Assume the test shows that the A(3) value is uniformly 10% low. Assume the operators took a year of data with A(3) accuracy tests showing insignificant errors. The error to the A(2) level is a 10% bias and the data can be corrected for the year. This action requires either evidence or good reason to believe that there was no physical change to the cup assembly over the year and that the individual tested was the one used during the year.

There are still unknowns of the A(1) type to consider. These are usually conditional biases and often impossible to define. They may be recognized and their impact estimated. There are two types of these errors. One is the consequence of the anemometer design in the flow field it is to measure., A(1a). The other is a result of assumptions of representativeness, A(1b).

The discussion of A(1a) errors requires an understanding of conventions for the use of u, v and w. In traditional diffusion applications, the statistics for wind representing a period of time refer to u as the speed of the horizontal component along the direction of the mean wind, v as the speed of the horizontal wind component perpendicular to the mean direction, and w as the speed of the vertical wind component. Another convention applies to fixed component anemometers such as the UVW propeller array. Here, the U is the east-west component of the wind in a Cartesian coordinate system (a west wind is positive); V is the north-south component of the wind (a south wind is positive); and W is the vertical component of the wind (upward moving wind is positive)(Stull, 1988).

MacCready (1966) characterized errors in anemometers when operating in a turbulent flow. A cup anemometer has a u-error because of a different response "constant" to an increasing speed than to a decreasing speed, so-called overspeeding. With modern sensors, this is usually a small-error of a percent or two, depending on sensor design and height above ground. A cup anemometer has no v-error since it is insensitive to changes in direction, but it does have a w-error caused by non-horizontal flow. This error can easily be 10% and larger with some designs (Lockhart, 1987). A vane oriented propeller will have small v-errors and w-errors from misalignment. These will be small because the propellers respond nearly as the cosine of the misalignment angle, 2% for a 10 degree misalignment. The u-error is too small to measure for light weight helicoid propellers. These are all A(1a) errors and they vary as the wind varies.

A(1b) errors deal with the assumption is that the anemometer is measuring what the true wind would be at the point of measurement

if the anemometer were not there. This is a question of representativeness and not instrumentation but it can have a large impact on the question of data accuracy. The influence of any supporting structure can bias the flow which the anemometer faithfully measures. If the assumption goes further to equate the measurement to its physical height above ground, and if the anemometer is mounted on a 2 m pole on top of a large 8 m building, the bias with respect to a 10 m flow over a flat field will be the fault of the building. These errors are of the A(1b) type. If the pole is on the edge of the building, the distortion of the building will provide non-atmospheric errors of the A(1a) type to be combined with the A(1b) type. These types of errors are very difficult to define and virtually impossible to correct. Data from an anemometer mounted in a questionable site, after the A(2) and A(3) errors have been calibrated out, could be compared with data from a vane oriented propeller anemometer mounted in a space where the subject anemometer is assumed to represent. The difference in these collocated measurements may be used to estimate the magnitude of A(1) errors. The A(2), A(3) and A(1a) errors are the ones to concentrate on minimizing. See 4.2.4.1 for siting guidance.

4.2.2.1.2.2 Measurement of accuracy

The accuracy of an anemometer is found by comparing its output to the known speed in a wind tunnel. A calibrated wind tunnel has uncertainties associated with its operation. These include instrumentation errors in measuring the wind speed in the tunnel when it is empty (0.1 mph or 0.05 m/s in the NBS wind tunnel above 2 mph) and the inhomogeneity of wind speed in the test section away from the boundary layer (a function of the tunnel design). The turbulence level in the wind tunnel test section should be homogeneous across the test section with most of the energy in eddy sizes which are small compared to the size of the anemometer. When this is true, and it usually is, turbulence does not influence the calibration. Fluctuations in the tunnel speed can be thought of as long wave length longitudinal turbulence. This "turbulence" can influence the calibration without careful measurement synchronization and time averaging.

When an anemometer is placed in the test section for calibration, consideration must be given to blockage errors, which are dependent on the ratio of the size of the instrument to the size of the test section. Also interference errors, which are dependent on the placement of the anemometer with respect to the wind tunnel instrumentation need to be considered. Small calibration wind tunnels may themselves be calibrated with an anemometer which has been run in the NBS wind tunnel. It is also a common practice to run two anemometers side by side, one of which has an NBS calibration curve. It is prudent to reverse the positions from time to time to verify test section homogeneity. It is not reasonable to expect such calibrations, even though they are "traceable to NBS" by some definition, to have an accuracy better than 0.2 mph (0.1 m/s).

While a calibrated wind tunnel is the recognized standard method for calibrating an anemometer, a fundamental (but not very practical) calibration is possible by moving an anemometer over a measured length in a measured period of time through still air (Lockhart, 1985b and Stearns, 1985). Most manufacturers have samples of their products calibrated by NBS to establish for their design a generic relationship between wind speed and rate of rotation, measured by counting pulses, frequencies or output voltages. This

relationship is then used as the transfer function to define what the signal conditioning electronics or other output devices require to express the measured rate of rotation in units of wind speed. Some manufacturers test and adjust each cup wheel or propeller to fit the generic relationship within some error band.

Baynton (1976) discusses the calibration of anemometers and shows the results of tests of 12 different kinds of anemometers in the National Center for Atmospheric Research (NCAR) wind tunnel. He compares his calibration to the manufacturer's calibration or generic relationship. Except for the Aerovane, which probably was too large for the NCAR tunnel, the difference was within ±3%. He also discusses the difference between an anemometer transfer function which goes through the origin, of the form

$$Y = bX,$$

and the transfer function with an offset or threshold, of the form

$$Y = a + bX.$$

Table 4.2.2.3 summarizes data from his Table 1 and Table 5.

Table 4.2.2.3 Wind Tunnel Test Results From Baynton

Type of Anemometer	*a* (m/s)	*b* (m/rev.)	E
Gill 4-blade helicoid propeller	0.073*	0.309	1.03
Gill 3-blade helicoid propeller	0.011*	0.487	1.03
Aerovane helicoid propeller	0.233	1.356	0.93
Taylor Biram's propeller	0.145	0.255	1.00
Casella Sensitive	0.467	1.404	0.98
Thornthwaite	0.331	1.476	0.97
INSTAAR †	0.316	1.597	
Climet 011-1	0.265	1.382	1.01
TechEcology ‡	0.275	1.391	
Gill 3-cup	0.250	1.057	
Electric Speed	0.610	2.728	1.03
Bendix Totallizer Model 349	0.588	2.605	0.97
MRI Model 1074 ††	0.087*	2.314	

* *a* is not significantly greater than zero
† Institute for Arctic and Alpine Research, Boulder, Colo.
‡ Analysis of NBS data provided by L. Petralli
†† Data from Lockhart (1977)
E is the ratio of the test result to the mfg.'s calibration.

Baynton lists the value of "a" for the 12 anemometers he tested, which ranged from nearly zero (0.01 m/s) to 0.6 m/s. One purpose of his paper was to caution users of "wind run" instruments of the errors associated with ignoring "a." Wind run is generally used to describe those anemometers which count shaft rev-olutions over a long period of time or are geared to a counter or recorder in such a way that the output is in units of speed. These instruments cannot pro-vide an offset. Lockhart (1977) shows that some cup designs, specifically the Meteorology Research, Inc. Model 1074 used on the Mechanical Weather Station, can be nearly as accurately described without an offset (a=0) as with one (a=0.03). Table 4.2.2.4 lists the NBS data and the linear regressions to sup-port this fact. The residual errors from each model are plotted in Figure 4.2.2.7.

Table 4.2.2.4 NBS Test Data for MRI Model 1074

Test No.	NBS Output Freq. (hz)	NBS Tunnel Speed (mph)	Y Tunnel Speed (m/s)	X Output /132 (rps)	Linear Regression X' (m/s)	X'-Y (m/s)	X" (m/s)	X"-Y (m/s)
1	14	0.9	0.4	0.11	0.28	-0.12	0.25	-0.15
2	28	1.3	0.6	0.21	0.53	-0.05	0.50	-0.08
3	65	2.8	1.3	0.49	1.19	-0.07	1.15	-0.10
4	88	3.7	1.7	0.67	1.59	-0.06	1.56	-0.09
5	112	4.7	2.1	0.85	2.02	-0.08	1.99	-0.11
6	240	9.6	4.3	1.82	4.29	-0.00	4.26	-0.03
7	380	15.1	6.8	2.88	6.77	0.02	6.75	-0.00
8	500	19.9	8.9	3.79	8.90	0.01	8.88	-0.02
9	625	24.9	11.1	4.73	11.12	-0.01	11.10	-0.03
10	755	29.8	13.3	5.72	13.43	0.10	13.41	0.09
11	880	34.7	15.5	6.67	15.64	0.13	15.63	0.12
12	1005	39.6	17.7	7.61	17.86	0.16	17.85	0.15
13	1255	49.5	22.1	9.51	22.30	0.17	22.29	0.16
14	1500	59.3	26.5	11.36	26.64	0.13	26.64	0.13
15	1755	69.6	31.1	13.30	31.17	0.05	31.17	0.05
16	1995	79.6	35.6	15.11	35.42	-0.16	35.43	-0.15
17	2265	90.2	40.3	17.16	40.21	-0.11	40.23	-0.10
18	2530	100.7	45.0	19.17	44.91	-0.10	44.93	-0.08

Test date - 11/18/75 MRI, Altadena, Calif. Model 1074 @ 132/rev.

	X'
Regression Output:	No. 1-18
Constant	0.032087
Std Err of Y Est	0.106914
R Squared	0.999945
No. of Observations	18
Degrees of Freedom	16
X Coefficient(s)	2.341652
Std Err of Coef.	0.004174

	X"
Regression Output:	No. 1-18
Constant	0
Std Err of Y Est	0.106039
R Squared	0.999946
No. of Observations	18
Degrees of Freedom	17
X Coefficient(s)	2.344297
Std Err of Coef.	0.002764

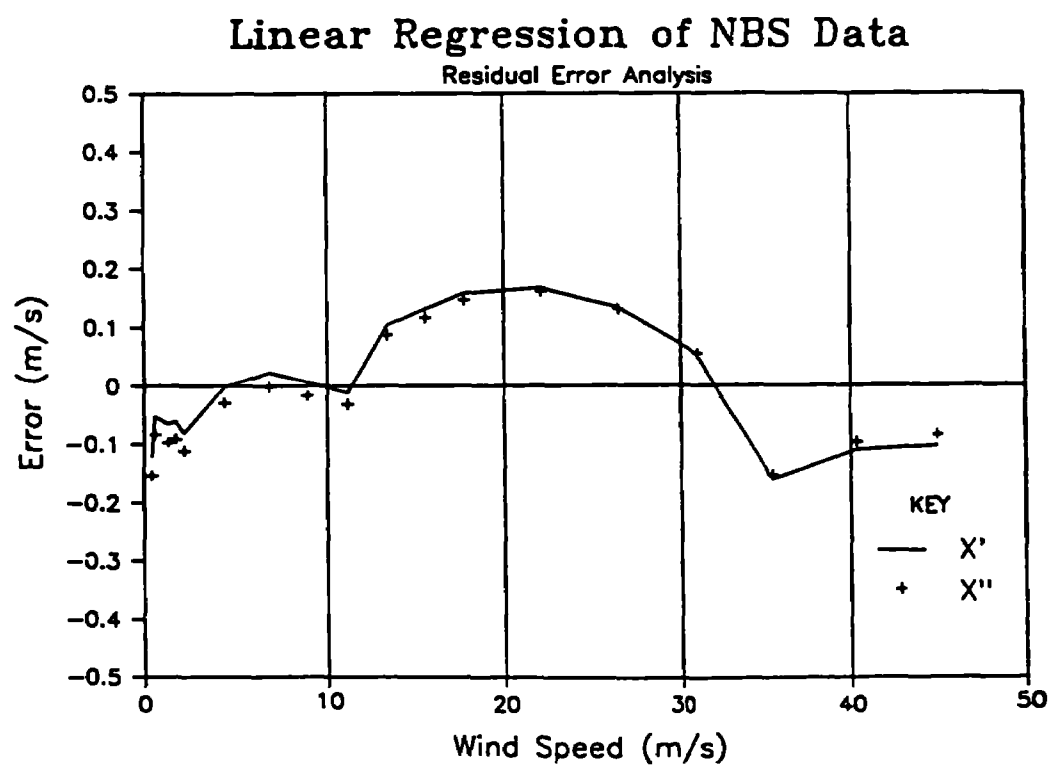

Figure 4.2.2.7 *Residual Errors from MRI Model 1074*

A similar analysis for a propeller anemometer is shown in Table 4.2.2.5. These data come from a test in the Atmospheric Environment Service (AES) of Canada wind tunnel on a propeller anemometer being used in a "round robin" experiment to estimate the accuracy of wind tunnel calibrations. Each test was run for 100 seconds. The tunnel speed is an average of one second samples taken every ten seconds by AES. The sensor count is a total for 100 seconds from the light chopper delivering 10 pulses per revolution. Each test was replicated and tests 3 and 4 were also replicated in tests 19 and 20. Two linear regressions were run. The first, and best fit, allowed the intercept of the X axis, or zero offset in ASTM language, to be calculated. The second forced the straight line through the origin. This latter method yields a constant slope or pitch (meters per revolution) which when multiplied by the rate of rotation (revolutions per second) results in wind speed (meters per second). The residualerror from these two regressions are plotted in Figure 4.2.2.8.

It is characteristic for helicoid propellers to show a better correlation with wind tunnel speeds than does a cup anemometer. This is because propellers generate torque uniformly without sensitivity of position. Three-cup assemblies, on the other hand, produce three peaks and three valleys in torque for each revolution (Lockhart, 1985). Either type of anemometer can be calibrated to an accuracy sufficient for most applications.

4.2.2.1.2.3 Application of accuracy specifications

An accuracy specification should include enough information to define the type of accuracy intended and the method by which accuracy claims may be tested. Here are a few examples of accuracy requirements.

In the Ambient Monitoring Guidelines for Prevention of Significant Deterioration (PSD) (EPA, 1987a), it states that for horizontal wind systems "Wind speed systems should be accurate above the starting threshold to within 0.25 m/s at speeds equal to or less than 5 m/s. At higher speeds, the error should not exceed 5 percent of the observed speed (maximum error not to exceed 2.5 m/s)." In the On-Site guide (EPA, 1987b) in 8.1.1 it states "Accuracy (error)(1)(2) ≤(0.2 m/s +5% of observed)

(1) as determined by wind tunnel tests conducted on production samples in accordance with ASTM D-22.11 test methods.21 (sic)

(2) aerodynamic shape (cup or propeller) with permanent serial number to be accompanied by test report, traceable to NBS, showing rate of rotation vs. wind speed at 10 speeds."

By implication, the latter specification refers to accuracy type A(2), although the expectation is that A(1) will be included by careful siting. This expectation must be addressed with experienced subjective judgment.

Assume a system is to be used in accordance with EPA (1987b), and an "off the shelf" anemometer is purchased. The manufacturer states that the sensor delivers 30 pulses per revolution (ppr) with a transfer function from revolutions per second, R (rps), to wind speed, U (m/s), of

$$U\ (m/s) = 0.224 + \frac{R \times 30}{21.275} = 0.244 + \frac{freq.}{21.275}$$

$$= 0.224\ (m/s) + 1.410\ (m/r)\ R\ (rps).$$

Table 4.2.2.5 NBS Test Data for Young 27106 at AES

Test No.	AES Output Count (*)	AES Tunnel Speed (m/s)	Y Tunnel Speed (m/s)	X Output /1000 (rps)	Linear Regression X' (m/s)	X'-Y (m/s)	X" (m/s)	X"-Y (m/s)
1	3660	1.14	1.14	3.66	1.15	0.01	1.09	-0.05
2	3675	1.14	1.14	3.68	1.15	0.01	1.09	-0.05
3	10889	3.27	3.27	10.89	3.28	0.01	3.23	-0.04
4	10911	3.27	3.27	10.91	3.29	0.02	3.24	-0.03
5	18108	5.42	5.42	18.11	5.41	-0.01	5.37	-0.05
6	18207	5.42	5.42	18.21	5.44	0.02	5.40	-0.02
7	25418	7.59	7.59	25.42	7.57	-0.02	7.54	-0.05
8	25433	7.61	7.61	25.43	7.58	-0.03	7.55	-0.06
9	33006	9.82	9.82	33.01	9.81	-0.01	9.80	-0.02
10	33003	9.83	9.83	33.00	9.81	-0.02	9.80	-0.03
11	40163	11.96	11.96	40.16	11.92	-0.04	11.92	-0.04
12	40139	11.95	11.95	40.14	11.92	-0.03.	11.91	-0.04
13	47636	14.13	14.13	47.64	14.13	0.00	14.14	0.01
14	47577	14.14	14.14	47.58	14.11	-0.03	14.12	-0.02
15	55102	16.35	16.35	55.10	16.33	-0.02	16.35	0.00
16	55105	16.30	16.30	55.11	16.34	0.04	16.36	0.06
17	62613	18.53	18.53	62.61	18.55	0.02	18.58	0.05
18	62785	18.56	18.56	62.79	18.60	0.04	18.63	0.07
19	10930	3.29	3.29	10.93	3.29	0.00	3.24	-0.05
20	10931	3.28	3.28	10.93	3.29	0.01	3.24	-0.04

Regression Output:	X' No. 1-20
Constant	0.067574
Std Err of Y Est	0.023965
R Squared	0.999954
No. of Observations	20.00
Degrees of Freedom	18.00
X Coefficient(s)	0.295224
Std Err of Coef.	0.000279

Regression Output:	X" No. 1-20
Constant	0.000000
Std Err of Y Est	0.043528
R Squared	0.999944
No. of Observations	20.00
Degrees of Freedom	19.00
X Coefficient(s)	0.296803
Std Err of Coef.	0.000268

(*) 10 pulses per revolution counted for 100 seconds.
Atmospheric Environment Service of Canada April 12, 1983 with J. Earle Chapman, Young 27106 @ 10/rev.

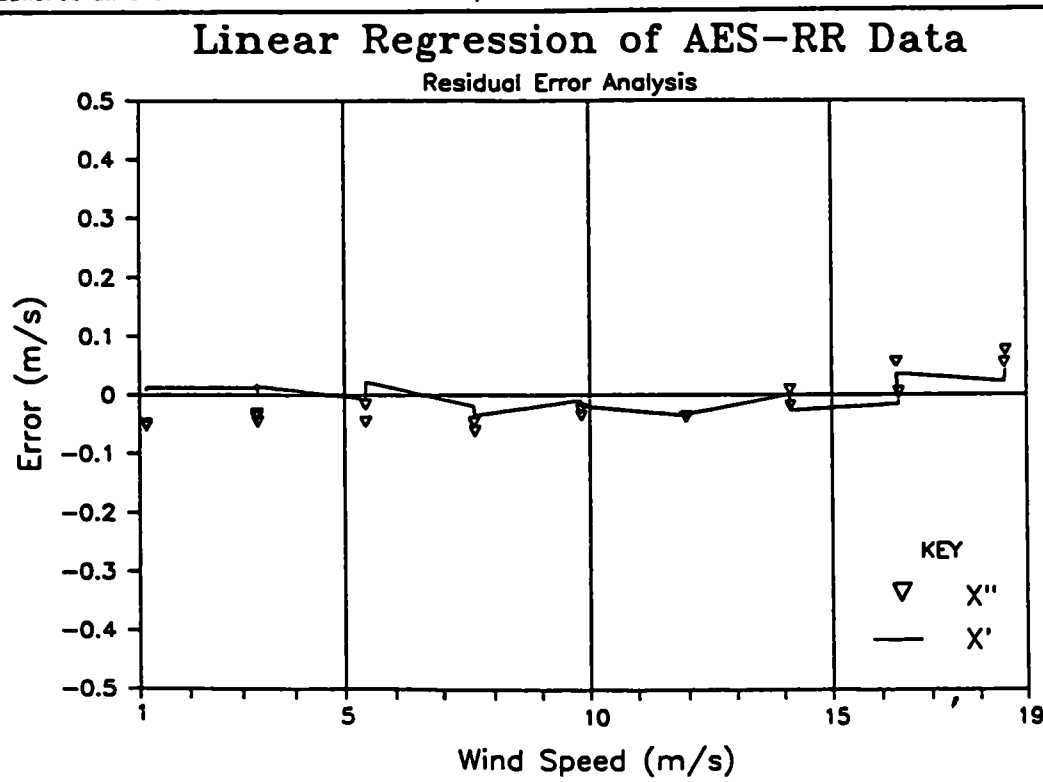

Figure 4.2.2.8 *Residual Errors from Helicoid Propeller*

Assume that an NBS test was conducted after a year of operation and the results provided a least squares analysis of

U (m/s) = 0.301 (m/s) + 1.387 (m/r) R (rps).

What action is suggested by this finding? Throughout the year the operator had the electronics trimmed to output 0.224 m/s when the cups were not turning and 14.325 m/s when the cups were turning at 10 rps. The A(3) error in converting R to U is 0.00. The A(2) error can be expressed as follows:

Generic transfer function: U = 0.224 + 1.410 R
Wind tunnel (truth): U' = 0.301 + 1.387 R
The error (E, m/s) is U - U' or E = -0.077 + 0.023 R
In terms of the measured speed, U, E = -0.081 + 0.0163 U

Table 4.2.2.6 compares this error with the specification at different rates of rotation. The 1.6 percent overestimation of speed by the generic transfer function is not large enough to bother with data correction. The data meet the accuracy guidelines with two thirds of the allowable error unused. At the next calibration the system should be adjusted to the wind tunnel derived transfer function.

Table 4.2.2.6 Wind Speed Errors

R (rps)	U (m/s)	U' (m/s)	E (m/s)	Allowed (m/s)	Used (%)
0.000	0.224	0.301	-0.077	±0.20	38
1.225	1.951	2.000	-0.049	±0.30	16
3.388	5.001	5.000	0.001	±0.37	0
6.993	10.084	10.000	0.084	±0.45	19
14.203	20.250	20.001	0.249	±0.81	31

4.2.2.1.2.4 Precision

The definition of accuracy describes a bias term and a variable term akin to precision. Traditionally, precision describes the uncertainty with which a measuring process or instrument realizes the measured value when that being measured is the same thing and is repeatedly measured. The key to finding the variability of a measuring process is to use a non-varying subject. In meteorology, and particularly in anemometry, it is not possible to have, with certainty, a non-varying subject. The ASTM subcommittee D-22.11 dealt with this problem by writing the Standard Practice for DETERMINING THE OPERATIONAL COMPARABILITY OF METEOROLOGICAL MEASUREMENTS - D4430-84 (ASTM, 1984). This work was patterned after Hoehne (1973) in which he defines Functional Precision as the root-mean-square of a progression of samples of the difference between simultaneous measurements made by identical instruments collocated in the atmosphere. Operational comparability applies to two different kinds of instruments rather than identical ones. This method recognizes that, from an operational perspective, the precision of a measurement can be estimated by know-ing how well identical or similar instruments measure the "same" flow.

An EPA project collected data in Boulder, Colorado in 1982 to add to the literature some estimates of comparability. Finkelstein et al. (1986) published in the refereed literature the material published by NOAA in Kaimal et al. (1984). Lockhart (1988) re-analyzed these data and concluded

that the operational precision of anemometers at 10 m is no larger than 0.2 m/s. Operational precision is the standard deviation of a series of difference measurements which is equivalent to the operational comparability with all the bias (mostly calibration error) removed.

An expression of accuracy for an anemometer operating on a 10 m tower in the atmosphere can be expressed as some function of speed [f(u)], which comes from the wind tunnel test, A(2), plus or minus 0.2 m/s. This estimate does include the influence of turbulence on the sensor since the 0.2 m/s comes from collocated cups and vane oriented propellers operating in a turbulent summer environment.

4.2.2.1.3 Distance Constant

4.2.2.1.3.1 Definition of distance constant

ASTM (1985a) defines distance constant as the distance the air flows past a rotating anemometer during the time it takes the cup wheel or propeller to reach (1-1/e) or 63 percent of the equilibrium speed after a step change in wind speed. The step change is specified as one which increases instantaneously from 0 to the equilibrium speed. The step change is simulated by releasing a restrained anemometer in a wind tunnel running at the equilibrium speed. Several authors, among them Acheson (1988), Hayahsi (1987), Lockhart (1987), and Snow et al. (1988), have commented on the difference between the distance constant to an increasing step function and the distance constant to a decreasing step function. The difference is larger with larger and heavier cup wheels, as is the size of the resulting overspeeding error. Snow et al. (1988) point out that a system including a sensor and an analog signal conditioner will have a combination distance and time constant.

4.2.2.1.3.2 Measurement of distance constant

Most manufacturers will provide the distance constant of their product. These are usually derived from tests of prototype sensors during the development phase of the product. The variation from individual to individual in a production model is not large nor important. It is important to use a standard test and standard definitions if distance constant specifications are to be meaningfully compared to other designs and requirements.

EPA (1987a) does not specify a distance constant for anemometers. EPA (1987b) does suggest in the Instrument Procurement section 8.1 a distance constant of <5 m at 1.2 kg/m (standard sea-level density). As with accuracy, this reference uses a footnote to specify the ASTM test method.

The reason why distance constant is included is to urge users to buy high quality responsive sensors. Heavy sensors with long distance constants are more likely to produce overspeeding errors, which overstate the average wind speed. If they are used to measure turbulence, they will underestimate sigma u because of a failure to respond properly to eddy sizes smaller than twice the distance constant.

4.2.2.1.4 Off-Axis Response

This specification, while included in ASTM (1985) and recognized in the literature as a source of error, is not included in EPA requirements or suggestions. It is mentioned here for completeness and in anticipation of future specifications when more data have been published on the subject.

The off-axis errors from helicoid propellers are nearly cosine errors. When a vane-oriented propeller is turned in a wind tunnel so that the wind is at some angle to the axis of rotation of the propeller, the propeller slows down. The indicated speed from this misorientation of the propeller is nearly equal to the total speed times the cosine of the angle of misorientation. That is, if the indicated speed from a propeller is 5.00 m/s and the propeller is being held 10 degrees off the true axis of the flow by the aligning wind vane, the true speed is the indicated speed (5) divided by the cosine of 10 degrees (0.9848) or 5.08 m/s. In natural turbulent flow, a vane located behind the propeller may not keep the propeller perfectly aligned with the wind. Small misalignments result in small errors since the cosine of a small angle is nearly one.

The off-axis errors from a cup anemometer with a properly oriented vertical axis will depend on the design of the cup wheel and the angle from horizontal from which the wind reaches the cups. MacCready (1966) and Kondo et al. (1971) show that cup anemometers overstate the wind speed when the air flow is not horizontal. Kondo shows the overestimation by the cups tested to be 5 percent when the standard deviation of the elevation angle is 17 degrees and 10 percent at 25 degrees. Siting on ridges or building tops or anywhere the distortion of the flow over an object produces a steady non-horizontal flow will result in errors which will be unknown.

The figure from MacCready (1966) showing the response of various anemometers to the elevation angle of the wind is reproduced here as Figure 4.2.2.9.

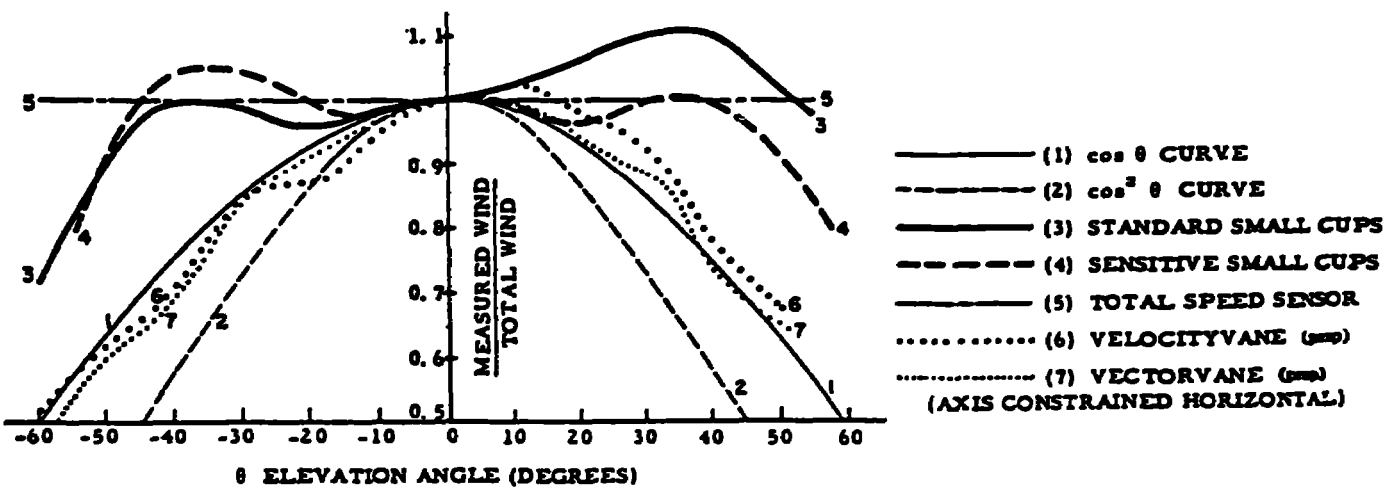

Figure 4.2.2.9 *Anemometer response to off-axis flow*

Consider the fact that a wind of 5 m/s with an elevation angle of 30 degrees will have a horizontal component of 5 x cos (30) = 4.33 m/s. If the presumption is that the cup anemometer is providing the speed of the horizontal component of the wind, and if the cup performs like a "total speed sensor" in the range of ±50 degrees as the figure suggests, the 5 m/s the cup reports is a 15% overestimation of the true horizontal speed of 4.33 m/s. A propeller anemometer will report the horizontal component because it does have a nearly cosine response. Operating side by side in this 30 degree wind, the cup will report 5 m/s and the propeller will report 4.33 m/s and each will be "right."

In addition to the horizontal component dilemma, the cup anemometer tends to overestimate even the total wind. This is particularly noticeable when the air is rising and flows past the support column creating a wake which interferes with the normal cup aerodynamics. The figure shows this effect to be about 10% at +30 degrees for "standard small cups." This 30 degree rising air example suggests that the side by side anemometers mentioned above will really be reporting 5.5 m/s (10% off-axis error for the cup) and 4.33 m/s for the true horizontal speed from the propeller, or a 27% overestimation of the horizontal component by the cup anemometer.

4.2.2.2 Wind Direction

4.2.2.2.1 Threshold

4.2.2.2.1.1 Definition

As with wind speed measurement, a key to a good wind vane for air pollution applications is a low threshold. The threshold is the one performance characteristic which will certainly change with time because of bearing degradation. Most wind vanes use potentiometers to convert position to output voltage. Potentiometers have bearings or bushings which will wear and add to the starting threshold. There is not a standard definition for wind vane threshold, although the ASTM Standard Test Method for DETERMINING THE DYNAMIC PERFORMANCE OF A WIND VANE (ASTM, 1985b) offers the following candidate. The θ_B in the definition is the equilibrium direction of the vane in a wind tunnel at about 10 m/s.

> Starting threshold (S_0, m/s) is the lowest speed at which a vane will turn to within 5° of θ_B from an initial displacement of 10°.

Even this definition runs into some problems in interpretation. If the vane must move at least from 10° to 5° at the threshold speed, is the offset sensitivity really 5° rather than 10°?

The requirement in EPA (1987a) for PSD applications states "Wind direction and wind speed systems should exhibit a starting threshold of less than 0.5 meter per second (m/s) wind speed (at 10 degrees deflection for direction vanes)." Does this mean that a vane that moves from a 10° displacement to 9.5° at 0.5 m/s has a starting threshold of 0.5 m/s? The newer EPA (1987b) on-site guidance says

> "Threshold (1) ≤ 0.5 m/s
> (1) as determined by wind tunnel tests conducted on production samples in accordance with ASTM D-22.11 test methods."

The reason the ASTM committee required the vane to move from 10° to 5° was to relate the starting threshold to accuracy. With wind speed, there is a way to correct for threshold nonlinearity; for wind direction there is not. It seemed best to establish the range of operating speeds to correspond to the range where accuracy requirements are met. ASTM assumed 5° for wind direction as a reasonable accuracy.

When torque measurements began their use as a measure of starting threshold, the question became clearer. If the vane is required to move to 5° there should be enough torque developed by the wind speed working on the tail area exposed at 5° from the wind tunnel centerline or the true wind direction to turn the shaft assembly and transducer. This sounds like a 5° threshold requirement, and perhaps that is a better description. As will be shown later, there is a big difference between the torque developed at some speed at 10° and the torque developed at the same speed at 5°. The nature of a standard test method is less important than the application of a standard method everyone uses and regulatory performance requirements consistent with that test method. This handbook will use the 10° offset moving to 5° on release in the wind tunnel (the ASTM method) as the criteria for starting threshold. The relevant torque for this definition is that at 5°.

4.2.2.2.1.2 Threshold measurement

The measurement of starting threshold requires a wind tunnel capable of accurate operation below 1 m/s. One standard methodology is defined in ASTM (1985b) and described in Finkelstein (1981). Just as it is with wind speed, it is possible to measure the torque which results from the force of the wind on a wind vane as the torque measurement device holds the vane at some angle from the wind tunnel centerline, say 10°. Lockhart (1978) describes wind tunnel test data using two very different wind vane designs, the front-damped Meteorology Research, Inc. (MRI) Model 1074 and the more traditional Teledyne Geotech (TG) Model 53.2.

Another body of wind vane torque data exists as a result of tests run by the R. M. Young Company (RMY). Their tests used a DC "torque motor" as the transducer for vanes mounted in their wind tunnel. The torque motor current was linearly correlated to torque measured with a series of Waters Torque Watches. The torque motor drove the vane to each of four positions, plus and minus five degrees and plus and minus ten degrees from the wind tunnel centerline. A measurement of current was taken at each position and at each of 12 wind speeds varying from 0.3 to 6 m/s, depending on the vane design. Table 4.2.2.7 lists the average constant, K, which was found by a linear regression of the motor current (torque) to the square of the wind speed, with the intercept forced to zero. They tested all of their products along with some vanes from other manufacturers.

Table 4.2.2.7 - K Values for Vanes at Two Angles to the Wind

Vane Type	Offset Angle θ				
	5°		10°		
	K	E	K	E	r
Wind Sentry (RMY 03301)	1.8	0.006	3.7	0.017	2.1
Wind Monitor (RMY 05103)	10.6	0.080	23.3	0.114	2.2
Wind Monitor AQ (RMY 05305)	16.8	0.126	37.0	0.260	2.2
Propvane (RMY 08003)	15.9	0.061	38.8	0.304	2.4
Microvane (RMY 12302)	25.0	0.414	57.5	0.760	2.3
Bivane-19 cm fin (RMY 17003)	14.5	0.188	37.6	0.367	2.6
Anemometer Bivane (RMY 21003)	17.1	0.141	45.6	0.457	2.7
Propeller Vane-23 cm (RMY 35003)	19.0	0.127	46.5	0.378	2.4
Long Vane (Vaisala WAV 15)	3.6	0.047	7.8	0.049	2.2
Short Vane (Vaisala WAV 15)	2.0	0.015	4.3	0.029	2.2
Black Aluminum (Met One 024A)	13.8	0.181	28.4	0.394	2.1
High Damping Ratio (Met One024A)	19.9	0.194			
F460 Vane (Climatronics 100075)	16.0	0.322	29.8	0.497	1.9

where: $K = T/U^2$, E = Std. Err. of Coeff. and $r = K(10°)/K(5°)$

The ratio of the 10 degree K value to the 5 degree K value seems to be lower for high aspect ratio vanes. A square vane has an aspect ratio of 1. The Propvane, Microvane, Bivane and Anemometer Bivane are examples of designs with an aspect ratio of 1. A rectangular vane which is two times as high as it is long (along the tail boom) would have an aspect ratio of 2. The Wind Monitors are examples of this design. The F460 vane has an aspect ratio

of 4 and a K ratio of 1.9. The "high aspect ratio" TG Model 53.2, whose torque data (natural log of torque vs. natural log of displacement angle) are shown in Figure 4.2.2.10, has an aspect ratio of 6 and has a K value ratio of 1.4 at 0.45 m/s. Differences in torque between 5 degrees and 10 degrees could not be measured at 2.2 m/s (the K value ratio therefore equals one at that speed). The High Damping Ratio (Met One) also has a high aspect ratio and also could not provide a stable torque reading at 10 degrees. The MRI 1074 (aspect ratio of 2) has a K ratio of 2.6. This design is more difficult to compare to other vanes because of its front damping vane.

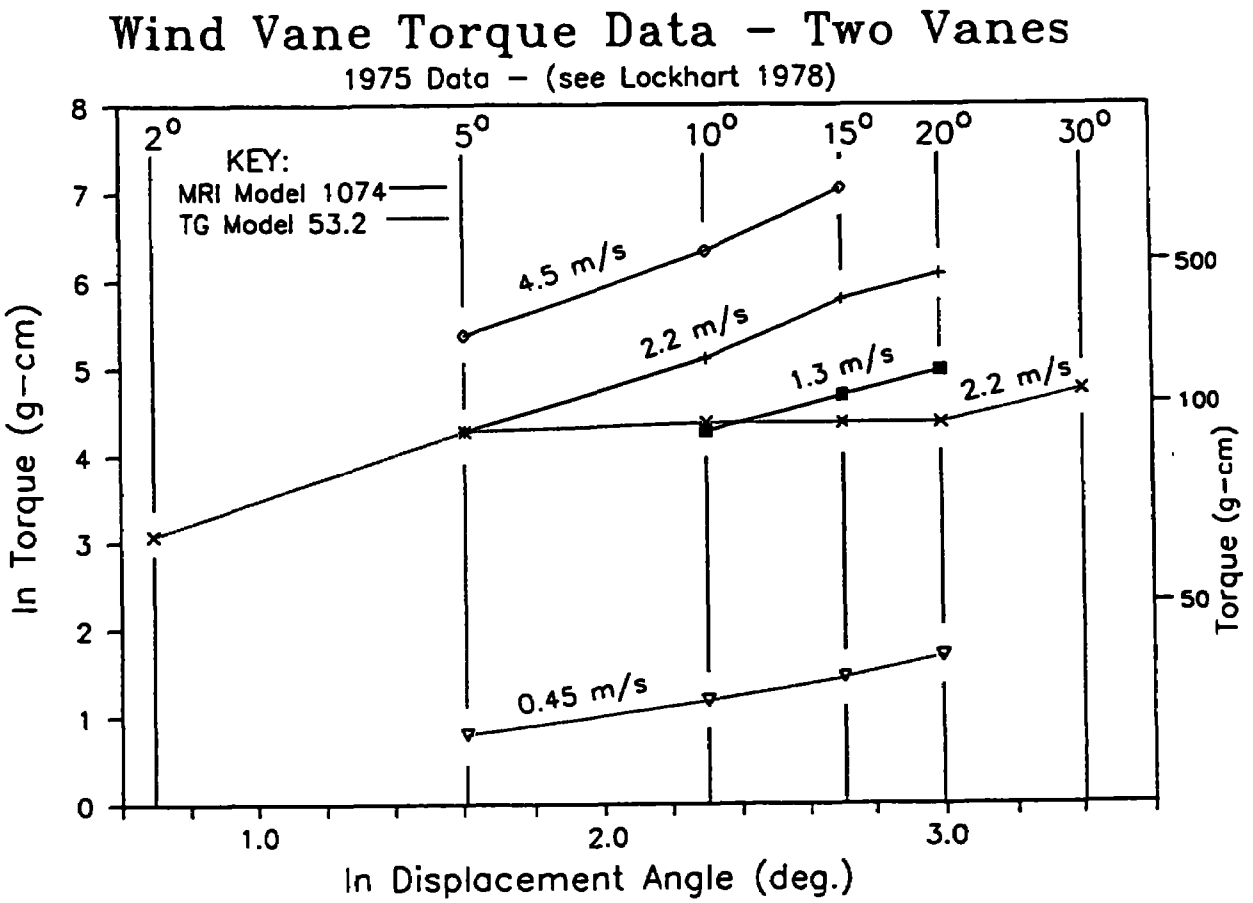

Figure 4.2.2.10 *Torque measurements as a function of vane angle.*

If the starting torque of the shaft of a direction vane bearing and transducer assembly is to be interpreted in terms of wind speed, an expression of torque as a function of speed is required. Each expression is specific to the vane design and an offset angle. Take, for example, the Wind Monitor AQ shown in Table 4.2.2.7. The expression for a 10 degree offset is

$$T = 37\ U^2$$

If a starting torque were found to be 5.9 g-cm, that measurement can be expressed as a threshold wind speed of 0.4 m/s (0.9 mph). A 0.41 m/s wind at a 10 degree angle from the vane position will produce enough torque to move the vane closer to the wind direction. The expression for this wind vane for a 5 degree offset is

$$T = 16.8\ U^2$$

The same starting torque of 5.9 g-cm will require a wind speed of 0.6 m/s (1.3 mph) to move the vane closer than 5 degrees to the true wind direction.

Table 4.2.2.8 - Wind Vane Torque vs. Wind Speed and Angle

Wind Speed U (m/s)	Offset Angle θ (deg.) 5° T (g-cm)	5° $\hat{T}_1$ (g-cm)	10° T (g-cm)	10° $\hat{T}_2$ (g-cm)	15° T (g-cm)	15° $\hat{T}_3$ (g-cm)	20° T (g-cm)	20° $\hat{T}_4$ (g-cm)
1.3			72	76	108	97	144	150
2.2	72	69	166	177	324	278	432	430
4.5	216	217	562	557	1152	1163		

T is the measured torque holding the vane at offset angle θ

K is the linear regression coefficient when a = 0

$\hat{T}$ is the predicted torque using K from the following:

$$\hat{T}_1 = 19.55\ U^{1.6} \qquad \hat{T}_2 = 50.22\ U^{1.6}$$

$$\hat{T}_3 = 57.47\ U^{2} \qquad \hat{T}_4 = 88.81\ U^{2}$$

The data from Lockhart (1978) for the MRI Model 1074 are shown in Table 4.2.2.8 to demonstrate the complexity of the dynamic performance of some vane designs. A simple expression is useful to convert a torque measurement to a wind speed. The simple vane designs listed in Table 4.2.2.7 fit a U^2 expression quite well. The 5 degree and 10 degree data for the Model 1074 define a different slope than U^2 on the log-log plot of Figure 4.2.2.11. An expression of $U^{1.6}$ fits the data well enough to use to extrapolate the experimental data for this vane design to other wind speeds. The physical reason for this unusual dynamic performance is probably related to the effect of the front damping vane and the relatively large support column. The vortices shed by the column only effect the rear vane.

The question remains, should the 5 degree K value be used or the 10 degree K value? For the purpose of making a conservative estimate of starting threshold for performance accurate to 5 degrees, the 5 degree K value is recommended. The user should not expect this torque-defined threshold to agree with the "starting threshold" published by manufacturers. Only after a test is specified, like the ASTM test, can a 5 degree K value be expected to agree with the data sheet values.

4.2.2.2.1.3 Torque measurement

Starting torque measurements of a wind vane may be made in either of two general ways. If the vane can be removed, a torque watch can be used to measure the starting torque of the bearing assembly and transducer (see Figure 4.2.2.3). For this method to be most accurate, an equivalent weight of the removed vane must be placed on the shaft to simulate the end loads of the shaft of the bearings.

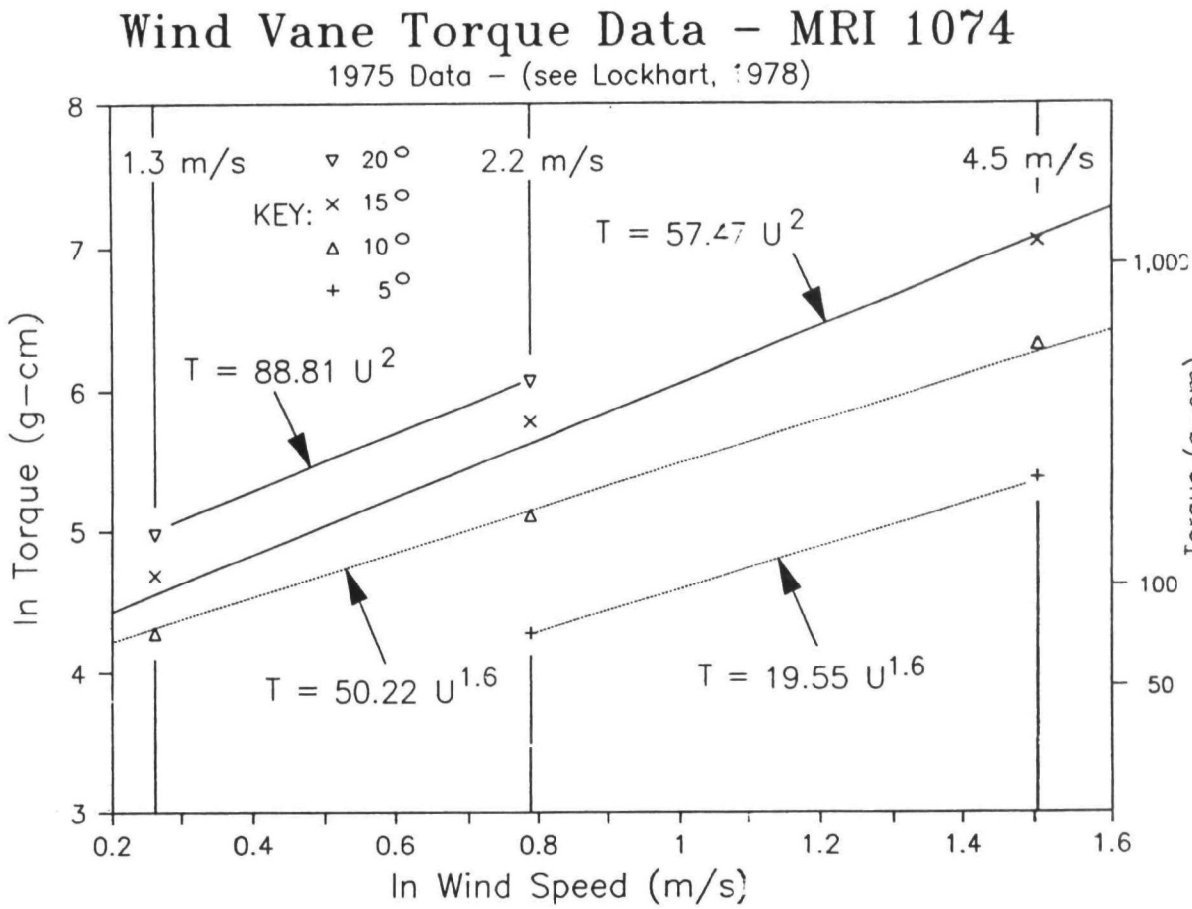

Figure 4.2.2.11 *Torque measurements as a function of wind speed.*

If the vane cannot be removed or the choice is to not remove it, the starting torque can be measured by imposing a force at a measured radial distance from the axis of rotation. A spring-type gram scale at 10 cm from the axis of rotation will yield g-cm after dividing by 10. On some designs it is impossible to impose the force at 1 cm. In the interest of accuracy, it is better to use a longer distance so the length part of the measurement can easily be just a few percent. Of course the trade-off for accurate distance is small force, an equally troublesome source of uncertainty. Figure 4.2.2.12 shows different gram scales used on a Young Wind Monitor AQ.



Figure 4.2.2.12 *Starting torque measurements on a wind vane.*

If the vane is left on, the space used for the measurement must be devoid of any air movement. Human breath provides a force which can bias the measurement. It is also important that the axis of rotation be vertical to negate any imbalance in the vane assembly.

For either method, the full 360 degrees of rotation of the vane should be challenged with the highest torque found being reported as the starting torque (worst case).

4.2.2.2.2 Accuracy

4.2.2.2.2.1 Accuracy definition

There is no transfer function for a wind vane comparable to that for an anemometer, unless the conversion of shaft position to output voltage is taken to be such a function. The vane is assumed to be accurately placed, on average, downwind from the axis of rotation, when the wind is steady and its speed is well above the threshold. If the vane is bent in some way, a bias will be introduced (see Dynamic Vane Bias later in this section). This is seldom large enough to be of concern.

The accuracy of the sensor is described by how well the shaft position is reported by the transducer and signal conditioning circuit. The accuracy of wind direction must include the accuracy with which the sensor is sited with respect to TRUE NORTH. Any error in orientation will be a true bias and can be removed from the data at any time the facts become known. The "facts" in this case mean a rigorous quality control program which requires a site log to indicate any servicing of the sensors. The "true bias" can change if the sensor is removed and reinstalled without "as-found and as-left" orientation measurements in the log book. Any possible undocumented change can negate data correction for orientation.

The requirements for accuracy include EPA (1987a) which states "Wind direction system errors should not exceed 5 degrees, including sensor orientation errors." In EPA (1987b) it says

"Accuracy (error)(1) ≤3 degrees relative to the sensor mount or index (≤5 degrees absolute error for installed system)

(1) as determined by wind tunnel tests conducted on production samples in accordance with ASTM D-22.11 test methods."

The footnote is in error. There is nothing in the wind tunnel test which relates to wind direction accuracy.

4.2.2.2.2.2 Measurement of sensor accuracy

The simple procedure for this measurement requires some fixture which provides for steps in the direction vane shaft position of known size. There are innumerable devices and methods for this procedure, many of which will be described in the calibration section (4.2.5.2). One device which can move the shaft in 60 degree increments is shown in Figures 4.2.2.13. The important criteria are stability and knowing that the error band for the fixture is on the order of 0.1 degrees of arc.





Figure 4.2.2.13 *Wind direction calibration fixtures from Teledyne Geotech (left) and Met. Standards Institute (right).*

Typically, potentiometers used for wind direction will have a linearity of about 0.5 percent, 1.8 degrees in 360 degrees. A table of angles and output values will usually fall within a range between -1.8 degrees and +1.8 degrees when the bias is removed by subtracting the average error from each error. This statement is true when the open sector of the potentiometer is ignored (for 360 degree mechanical and about 352 degree electrical systems, see Section 8.2) or when errors in 540 degree format switching systems are not considered. Other contributions to sensor error, such as hysteresis, out-of-round and signal conditioning errors, when added to the linearity error mentioned above should provide an error band not larger than -3 to +3 degrees relative, or 6 degrees if the bias has not been removed.

An example of audit data shown in Table 4.2.2.9 describes the performance of one wind vane when challenged with a 60 degree fixture. The fixture settings and the displayed digital output ofthe system are listed. The system had a 540 degree range and a 5 volt full scale output. The output is converted to nominal voltage to show how the 540 range works. (Degrees per volt = 540 / 5 = 108)

The average error of -3.4° was calculated without using the obvious "open section" values marked by "*." When the fixture is installed the vane substitute is set in the 180° location and then rotated until the output is about 180. This need not be precise since the average error provides a means of normalizing the data by removing the initial bias of approximate setting. The linearity of the potentiometer-signal conditioner can be seen in Figure 4.2.2.14. Except for the "open sector" near 360°, the error is within a ± 3° band, including the 540° format switching error of about 1°.

Table 4.2.2.9 - Relative Wind Direction vs. Output Direction

Fixture Setting A (deg.)	System Output B (deg.)	Nominal Voltage B/108 (volts)	Error E=B-A (deg.)	Normalized Error E-C (deg.)	Normalized Output B-C (deg.)
180 ccw	177	1.639	-3.0	0.4	180.4
120 ccw	114	1.056	-6.0	-2.6	117.4
060 ccw	054	0.500	-6.0	-2.6	057.4
360 ccw	001	0.009	1.0*	4.4*	005.4
300 ccw	298	2.759	-2.0	1.4	301.4
240 ccw	238	2.204	-2.0	1.4	241.4
180 ccw	176	1.630	-4.0	-0.6	179.4
120 ccw	115	1.065	-5.0	-1.6	118.4
180 cw	177	1.639	-3.0	0.4	180.4
240 cw	239	2.213	-1.0	2.4	242.4
300 cw	292	2.704	-2.0	1.4	301.4
360 cw	001	3.343	1.0*	4.4*	005.4
060 cw	056	3.852	-4.0	-0.6	059.4
120 cw	115	4.398	-5.0	-1.6	118.4
180 cw	177	4.972	-3.0	0.4	180.4
240 cw	239	2.222	-1.0	2.4	242.4

average error C = -3.4 (* values excluded)
cw is clockwise, ccw is counterclockwise

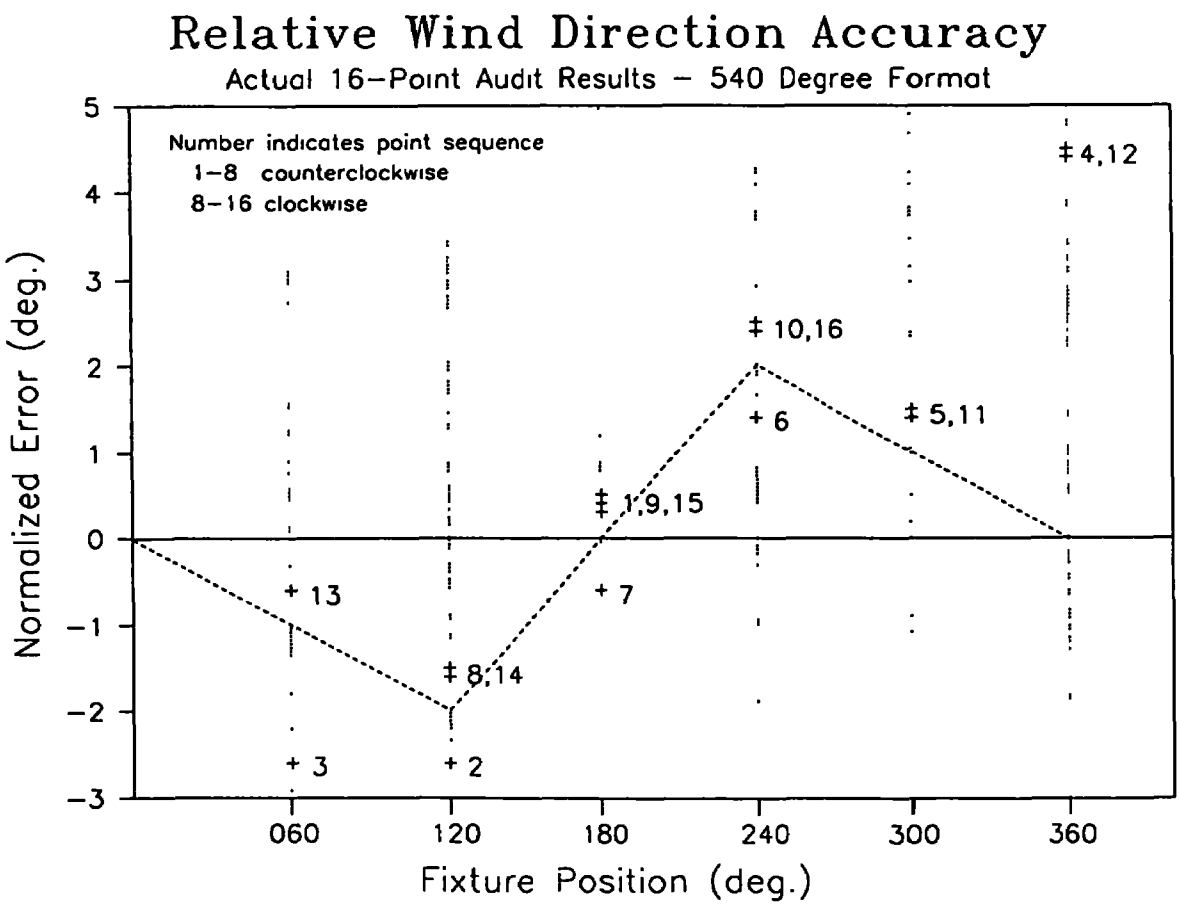

Figure 4.2.2.14 *Results of a wind vane audit using 60° steps.*

An analysis of this type helps to optimize the accuracy of the orientation. If an orientation target is at 120° TRUE, when the vane is pointing from 120° the output should read about 118°. This effectively centers the error band (see 4.2.4.3.2 on orientation).

4.2.2.2.2.3 Measurement of orientation accuracy

Orientation error is an important part of the measurement error, but it cannot be considered until the sensor is installed in the field. The accuracy of the orientation includes the accuracy in finding TRUE NORTH and the accuracy with which the vane is aligned to TRUE NORTH. Use different methods for finding TRUE NORTH. Methodology for orientation is given in 4.2.4.3.2.

4.2.2.2.2.4 Expression of Accuracy

An accuracy specification should include enough information to define the type of accuracy intended and the method by which accuracy claims may be tested. There is no requirement for traceability to NBS for wind direction. The measurement of relative direction is a fundamental division of a circle. The measurement system can be bench tested by basic methods yielding a clear expression of the errors associated with a position angle vs. system output transfer function. The errors are mostly conditional biases which are small enough (less than one percent of 360 degrees) to ignore.

The orientation error is a pure bias which cannot be bench tested. The total error, a simple sum of the two parts (root-sum- square, RSS, combination is only legitimate with random errors, not biases), can only be found after installation.

4.2.2.2.2.5 Precision

The definition of accuracy describes a bias term and a variable term akin to precision. A comparability test (see 4.2.2.1.2.4) will show that two vanes properly sited and perfectly oriented will report the 20 minute scalar average directions with a difference of less than two degrees, i.e. precision is ± 2°.

An expression of accuracy for a wind vane operating on a 10 m tower in the atmosphere can be expressed as the relative accuracy plus orientation accuracy and ± 2° for precision. For a collocated test (Lockhart, 1988), the orientation error can be estimated by the average difference between the subject wind vane and a collocated wind vane perfectly oriented. If the orientation error is found to be large, and if a quality control system has provided records of maintenance showing the orientation has not been changed, a bias correction can be applied. The accuracy of the data corrected for bias is then the relative accuracy ± 2°.

4.2.2.2.3 Delay Distance (Distance Constant)

4.2.2.2.3.1 Definition of delay distance

ASTM (1985b) defines delay distance (D) as the distance the air flows past a wind vane during the time it takes the vane to return to 50 percent of the initial displacement. The value for this sensor specification is found in wind tunnel tests, as described in Finkelstein (1981). The initial displacement is 10 degrees and D is the average of a series of tests at 5 m/s and 10 m/s using displacements on both sides of the tunnel centerline.

The specification in EPA (1987a, PSD) says "...the distance constant should not exceed 5 m." In EPA (1987b, On-Site) the specification says

"Delay Distance (1) ≤5 m at 1.2 kg/m^3 (standard sea-level density)

(1) as determined by wind tunnel tests conducted on production samples in accordance with ASTM D-22.11 test methods."

4.2.2.2.3.2 Measurement of delay distance

Measurement requires a wind tunnel of reasonable size and quality. The width of the tunnel should be at least three quarters of the overall length of the wind vane to be tested. With the small displacement angle of 10 degrees (about 3 percent of full scale), it is hard to conduct this test in the open atmosphere.

This specification is strictly a sensor dynamic performance specification. Any time constants in the signal conditioning circuits will dampen the apparent sensor response and make D larger than it is for the sensor. One could argue that it is ONLY the combination of D and the time constant of the signal conditioner that should be considered in meeting the regulatory requirements for performance. The 5 m maximum for D is roughly equivalent to a time constant of 0.5 seconds at 10 m/s wind speed and a 1 m vane. For this and other reasons it is best to keep the time constant of the signal conditioning circuits to 100 ms or less. For the same reason, it is necessary to use high speed recording equipment for the wind tunnel tests. At 10 m/s, a 1 m vane reaches the 50 percent D value in 100 ms. If one wants resolution to find D to 10 percent of the true value (0.1 m), a 5 ms resolution in the data is desirable.

4.2.2.2.4 Overshoot or Damping Ratio

4.2.2.2.4.1 Definition of overshoot or damping ratio

ASTM (1985b) defines Overshoot (Ω) as the ratio of the amplitudes of two successive deflections of a wind vane as it oscillates about θ_B after release from the offset position, as expressed by the equation

$$\Omega = \frac{\theta_{(n+1)}}{\theta_n}$$

where θ_n and $\theta_{(n+1)}$ are the amplitudes of the n and (n+1) deflections, respectively.

The Damping Ratio (η) may be calculated approximately from the overshoot ratio by the formula

$$\eta \cong \frac{\ln\left(\frac{1}{\Omega}\right)}{\sqrt{\pi^2 + \left[\ln\left(\frac{1}{\Omega}\right)\right]^2}}$$

The specification in EPA (1987a, PSD) says "The damping ratio of the wind vane should be between 0.4 and 0.65..." In EPA (1987b, On-Site) the specification says

"Damping Ratio (1) ≥0.4 at 1.2 kg/m^3 or

Overshoot (1) <25% at 1.2 kg/m^3

(1) as determined by wind tunnel tests conducted on production samples in accordance with ASTM D-22.11 test methods."

The subject of dynamic wind vane performance is thoroughly discussed in MacCready and Jex (1964), Gill (1967), Weiringa (1967) and Acheson (1970).

4.2.2.2.4.2 Measurement of overshoot

The measurement of overshoot also requires a good wind tunnel and sensitive, fast response recording systems. A series of tests were conducted by Lockhart in 1986 in pursuit of a wind vane design with a 0.6 damping ratio. A sketch of the results of this unpublished work is shown in Figure 4.2.2.15 to provide an example of how various vane designs compare in overshoot and delay distance. One of the requirements in the ASTM method is an initial offset of 10 deg.

4.2.2.2.5 Dynamic Vane Bias

The Dynamic Vane Bias (θ_B, deg.) is the displacement of the vane from the wind tunnel centerline at 5 m/s. This measurement will identify wind vanes with unbalanced aerodynamic response because of damage (bent tail) or design. This is a screening specification not needed or used in any application requirements. The ASTM method measures this difference, if any, and disqualifies the vane if the difference is greater than one degree.

4.2.2.3 TURBULENCE

4.2.2.3.1 Definition

The Glossary of Meteorology (Huschke, 1970) quotes Sutton (1955) defining turbulence as a state of fluid flow "in which the instantaneous velocities exhibit irregular and apparently random fluctuations so that in practice only statistical properties can be recognized and subjected to analysis. The situation is, in fact, analogous to that accepted unreservedly in the field of molecular physics..." The definition is ended with a quote from the Bible"

> **The wind bloweth where it listeth and thou hearest the sound thereof but canst not tell whence it cometh and whither it goeth:...** John 3:8

From the standpoint of wind measurement, then, turbulence is not measured, it is calculated. From the standpoint of quality assurance, turbulence is a difficult subject to control. It is possible to define the measurement samples from which the statistical properties are calculated. It is possible to define the algorithm by which the samples are summarized. The relationship between the algorithm and the application or model is also important, but it is beyond the scope of this handbook.

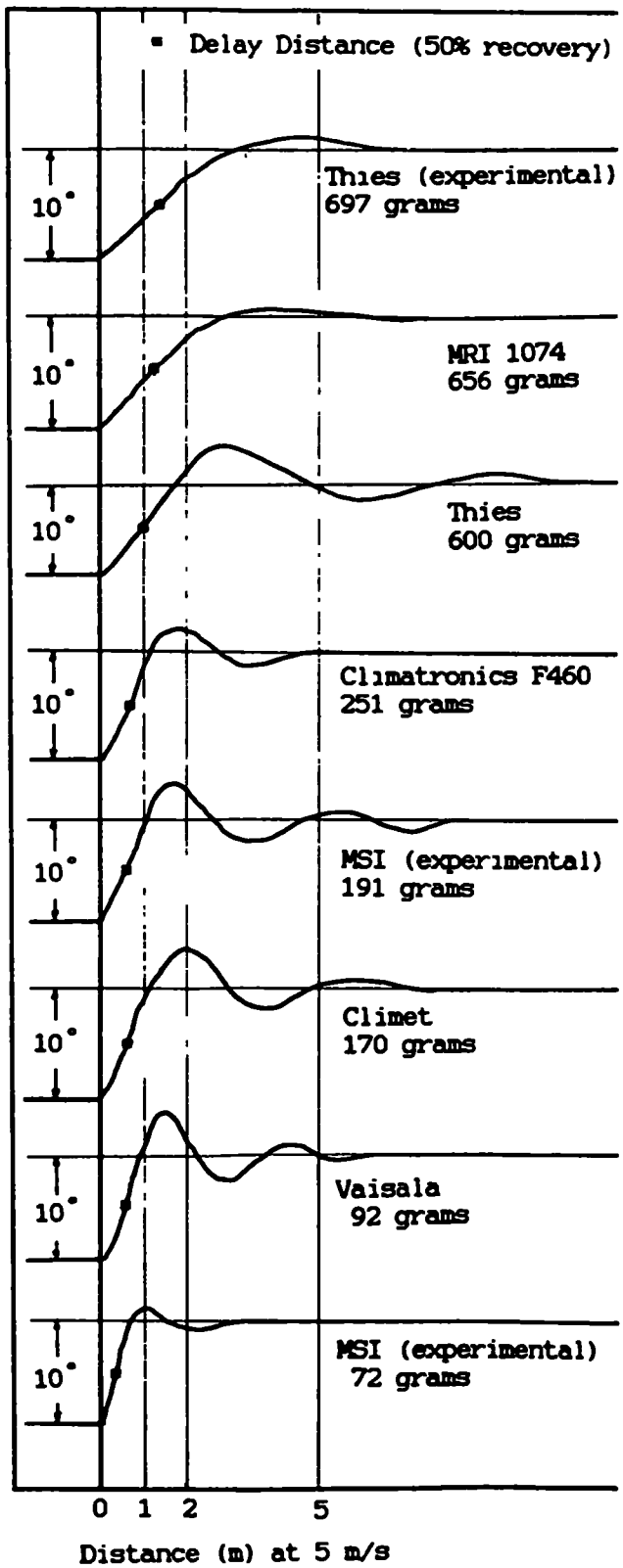

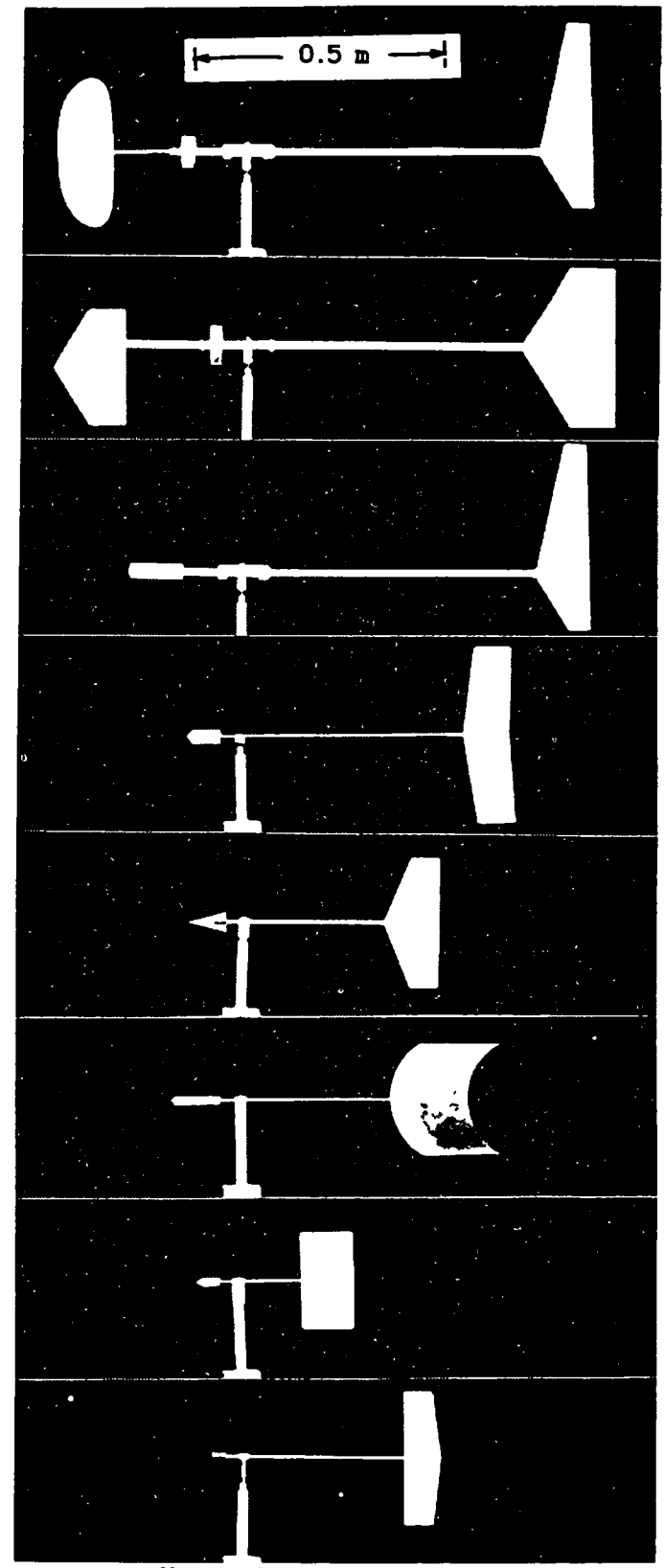

Meteorological Standards Institute – March 5, 1986

Figure 4.2.2.15 *A sample of the dynamic response of some wind vanes*

4.2.2.3.2 Direction Measurement for Sigma Theta

The most common turbulence property routinely reported is sigma theta, the standard deviation of a series of horizontal wind direction samples. Most, but not all, of the following will also apply to sigma phi, the standard deviation of a series of vertical wind direction samples. Among the specifications which are important to the direction measurement used to calculate sigma theta is delay distance which limits at the small end of the eddy size spectrum the eddy sizes to which the vane can react. If the vane has a delay distance of 5 m, it will not detect energy from eddys smaller than 5 m because the vane cannot react to them. If 1 m eddy sizes are important to the diffusion being estimated, use a wind vane having a delay distance of 1 m or less.

Another important specification is overshoot or damping ratio. Vanes will overshoot when correcting for a direction change. If the overshoot ratio is 0.5 (or 50%), more variability will be reported from the same turbulent flow than is reported by a vane with an overshoot ratio of 0.25 (or 25%). The relationship between overshoot ratio and damping ratio is given in Table 4.2.2.10 as calculated by the equation found in 4.2.2.2.4.1.

Table 4.2.2.10 - Overshoot Ratio vs. Damping Ratio

Overshoot Ratio	Overshoot Percent	Damping Ratio
1.00	100	0.00
0.90	90	0.03
0.80	80	0.07
0.70	70	0.11
0.60	60	0.16
0.50	50	0.22
0.40	40	0.28
0.35	35	0.32
0.30	30	0.36
0.25	25	0.40 ¦
0.20	20	0.46 ¦
0.15	15	0.52 ¦
0.10	10	0.59 ¦
0.05	5	0.69

¦ denotes PSD range

Sigma calculations are biased by any averaging built into the signal conditioner. They are also subject to error if external noise gets into the output, a dilemma for circuit designers. A compromise might be to filter out any noise at frequencies higher than 20 Hz (0.5 m at 10 m/s). In winds above 20 m/s, this filter would degrade data from a wind vane having a delay distance of 1 m. Turbulence from mounting structures upwind of the vane will bias the sigma value. Out-of-balance conditions with a vane measuring sigma phi will also bias the statistic, particularly at the low wind speeds. Un-filtered noise from potentiometers will add an error to the natural

variability of the wind. These are problems which are best detected by inspection of strip charts or oscilloscope traces.

4.2.2.3.3 Statistical Summaries

A few basic concepts will help in considering the specifications of the statistical algorithm used and the representativeness of the value calculated. Here again, careful definition will help understand what the circuits and logical networks are doing to the input samples. EPA (1987b) devotes 44 pages to Meteorological Data Processing Methods.

Representativeness is the important concept to keep in mind when examining strange or unusual data. Samples of wind direction taken over a short period of time (seconds to a minute or two) are likely to exhibit nearly normal or Gaussian distribution. As the time gets longer (a few minutes to an hour or more), physical dynamics driving the flow in the surface layer may provide different shapes. The most common of these might be the bi-modal distribution resulting from land-water, mountain-valley, day-night or meso-scale convective flow systems. Whatever the driving forces, a bi-modal distribution cannot be usefully represented by a mean and standard deviation. This is to say that a data sampling and processing system may work perfectly and produce numbers which have no physical meaning. From a specification standpoint, tests for "working perfectly" are possible and should be used.

The method used by the wind direction system to describe the position of the vane in the series to be statistically described must be thoroughly described and understood. The most common error in the past, perhaps even made today, is to do nothing. If the output voltage unambiguously represents an azimuth angle, and if samples of voltage are described with the statistical parameters of mean and standard deviation, and then expressed in units of azimuth angle, great errors will result. These errors are a result of a discontinuous range of output voltage. If 001-360 degrees are represented by 0-1 volt, samples clustered around 360 will contain some near 0 and some near 1. The mean of 0.5 will be 180 degrees away from the mode.

When analog ink recorders were used exclusively with 360 degree formats, it was common to see the paper painted red by the pen going back and forth through full scale, effectively obliterating any data. There are several ways to avoid or minimize the "crossover" problem. System specification should define how this will be done. The most common method for minimizing this error is to use a "540 degree" format. Systems were designed with dual potentiometers or dual wipers 180 degrees out of phase. When the wiper moved into the gap, circuit switching would change to the center of the other circle. This switching would be invisible in the output at the 1/3 and 2/3 scale points, but when the voltage went beyond full scale, it would switch to 1/3 scale and when the voltage went to zero, it would switch to 2/3 scale. This format completely eliminated the pen painting problem and drastically reduced the output voltage switching, but some large pulses remained to occasionally bias sigma calculations.

With the advent of microprocessors and digital computers it became possible to combine the samples without any large pulses. One method uses a unit vector sum to find the resultant vector direction (average direction). With an assumed wind speed of 1 m/s, each sample of wind direction

is converted from polar coordinates (001-360 degrees) to cartesian coordinates (N-S and E-W components in meters). The components are added or subtracted over the sample period and the resultant vector direction is found by converting the final coordinate sums to polar coordinates through an arc-tangent calculation. The standard deviation of each sample about the resultant vector direction is a straight forward process on the differences of the samples from the "average." Of course, this same method can be used with the true speed-weighted wind vector samples.

Some automatic systems currently available pick an assumed direction, usually the mean of the last period, take the digital difference in degrees (limited to 180) of each sample from the assumed mean, and find the standard deviation and the mean difference for the period. The standard deviation about the mean is the same as the standard deviation about the mean plus a constant. The mean difference plus the assumed direction is the true mean (limited to 360 degrees).

There are also other algorithms which estimate the standard deviation (see Turner, 1986). It is only necessary from the standpoint of quality assurance to know that the method used is being satisfied with the samples taken from the measurement system.

The sample size is specified in EPA (1987b) as 360 samples to estimate the standard deviation to within 5 or 10%. Lockhart (1988) found an apparent bias, not a random error, when the standard deviation was estimated from 120 samples over a 20 minute period.

Most models accept data representing one hour. Sigma theta for 60 minutes is influenced by the changing wind direction during the hour. It is recommended (EPA, 1987b) that four 15-minute sigma theta calculations be combined to provide a "one hour" value for the purpose of selecting a Pasquill-Gifford stability class. The method is

$$\sigma_{A(1\text{-}hr)} = \left[\frac{\sigma^2_{A_{15}} + \sigma^2_{A_{30}} + \sigma^2_{A_{45}} + \sigma^2_{A_{60}}}{4} \right]^{\frac{1}{2}}$$

where $\sigma^2_{A_{15}}$ is calculated between 00 and 15 minutes,

where $\sigma^2_{A_{30}}$ is calculated between 15 and 30 minutes,

where $\sigma^2_{A_{45}}$ is calculated between 30 and 45 minutes,

where $\sigma^2_{A_{60}}$ is calculated between 45 and 60 minutes,

where each σ^2_A is a 15 minute standard deviation of wind direction. The proper label for this average value is $\sigma_{A(\overline{15})}$, since it is the square root of the average 15-minute variance and contains no energy from eddy sizes larger than the 15-minute period. Any change in mean direction from one period to the next

is excluded from this value but included in the true standard deviation of the direction about the hourly mean. If the standard deviation about the hourly mean is required for a concentration distribution analysis, the correct formulation for $\sigma_{A(1-hr)}$ is shown below.

$$\sigma_{A(1-hr)} = \left[\frac{n_1\sigma^2_{A_1} + n_2\sigma^2_{A_2} + n_3\sigma^2_{A_3} + n_4\sigma^2_{A_4} + n_1d_1^2 + n_2d_2^2 + n_3d_3^2 + n_4d_4^2}{n_1 + n_2 + n_3 + n_4} \right]^{\frac{1}{2}}$$

where n_1, n_2, n_3, n_4 are the number of samples in periods 1,2,3 and

and $d_1^2, d_2^2, d_3^2, d_4^2$ are calculated for each period from

$$d_1 = \bar{A}_1 - \bar{A}$$

$$d_2 = \bar{A}_2 - \bar{A}$$

$$d_3 = \bar{A}_3 - \bar{A}$$

$$d_4 = \bar{A}_4 - \bar{A}$$

where $\bar{A}_1$ is the average direction for period n_1 etc.

and $\bar{A}$ is the average direction for all four periods.

See Box et al. (1978) for further discussion of the calculation of total variance from discrete subset variances and means.

4.2.3 ACCEPTANCE TESTING

The procurement document, purchase order or contract, should be specific at least in terms of required performance specifications. "Required" in this context may only mean that the instrument meets the suggested or specified regulatory performance. It is another question, beyond the scope of this handbook, whether "necessary" relates to the application to which the data will be used.

There are two kinds of performance specifications, those which can be verified by simple inspection testing and those which require unusual test equipment and experience. The former should be tested and the latter certified by the manufacturer. The manufacturer should have either performed these tests on one or more samples of the model design or arranged for such tests to have been conducted by some calibration facility. In either case, a test report should be available to any who require the documentation. The cost of the copy of the test report should not be much larger than the cost of normal copying. If the manufacturer does not provide such documentation, the choice is between accepting the manufacturer's unsubstantiated claim or having a specific test run.

A good QA Plan will provide for a QA sign-off of the procurement document in order to assure that equipment capable of the required performance is being purchased and that the capability can be verified. Purchasing by brand name is often expedient where the performance of a model has been verified and all that is required is more units. This practice is also cost effective when considering spare parts and instrument technician training costs.

The parts of wind speed and wind direction sensors which predictably deteriorate and seriously influence the performance of the sensors are the bearings. It is acknowledged that an experienced inspector can "measure" bearing condition by feeling or spinning the shaft. The receiving inspection is a protection against putting defective equipment into the field. It is not a necessary link in the documentation trail for data validity purposes. True torque measurements for data validity will be most valuable at the initial field calibration. True laboratory conditions may be chosen, however, because torque measurements are sufficiently difficult to make.Therefore, a receiving inspection may be used for this purpose.

4.2.3.1 Wind Speed

An example is found in Table 4.2.3.1. This performance specification for an anemometer is hypothetical but one which will meet the requirements of EPA (1987a, PSD). Each attribute of the instrument is identified by a key as to whether it is a receiving test candidate of not, and the nature of the testing is briefly discussed below. Each instrument includes a sensor, signal conditioner, and recorder. When an attribute of the sensor is affected by the signal conditioner or recorder, a keyed comment will be made.

Table 4.2.3.1 - Anemometer Performance Specification

Range[1]	0.5 to 50 m/s
Threshold[1,2](†)	≤ 0.5 m\s
Accuracy (error)[1,2](†)(‡)	≤ (0.2 m/s + 5% of observed)
Distance Constant[2](†)	≤ 5 m at 1.2 kg/m^3 (standard sea level density)

(†) as determined by wind tunnel tests conducted on production samples in accordance with ASTM D-22.11 test methods (ASTM, 1985a).

(‡) aerodynamic shape (cup or propeller) with serial number to be accompanied by test report, traceable to NBS, showing rate of rotation vs. wind speed at 10 speeds with 0.1 m/s resolution.

1 subject to receiving inspection
2 transducer with signal conditioner

4.2.3.1.1 Threshold

The threshold receiving test should examine the system output with the anemometer not turning (below sensor threshold) and with the anemometer turning at an equivalent 0.5 m/s. If the cup is a Climatronics F460 Vinyl Cup Set (100083) or Heavy Duty Cup Set (101287), the published constant for mph and 30 pulses per revolution is 9.511 which converts to 1.41 meters per revolution. At 0.5 m/s the cups should be turning at

$$0.5 \div 1.41 = 0.35 \text{ rps},$$

or one revolution in 2.8 s. The cup assembly can be turned by hand to approximate that rate of rotation. If the anemometer is a Young propeller (08234, 18 cm polypropylene), the turning factor is 0.294 meters per revolution. At 0.5 m/s the propeller should be turning at

$$0.5 \div 0.294 = 1.70 \text{ rps},$$

or two revolutions in 1.2 s. This also can be approximated by turning the propeller by hand.

The key measurement for threshold, however, is starting torque. This requires knowledge of the K value (see 2.1.1.2) which should be available from the manufacturer.

4.2.3.1.2 Accuracy

The receiving test for accuracy is the conversion of rate of rotation to output in units of wind speed. The transfer function, supplied by the manufacturer, should be in terms of rate of rotation (rps) vs. wind speed (mps). The receiving inspector simply turns the anemometer shaft at a few known rates of rotation to see if the systemoutput compared to the predicted output is within the tolerance specification.

4.2.3.1.3 Distance constant

The distance constant determination requires a special wind tunnel test and is beyond normal receiving inspection capability. The time constant of the anemometer circuitry will influence the effective system performance. Assume the manufacturer's value for distance constant of the sensor is one meter. At a wind speed of 10 m/s the sensor will have a time constant of 0.1 s. Assume the time constant of the system electronics is 2 s. Then, at a wind speed of 10 m/s, the system time constant is 2 s or 20 m. In this example, the system electronics would need a time constant of 0.1 s or less if the response capability of the sensor is to be fully available. At a wind speed of 0.5 m/s the sensor responds in 2 s, the same as the system electronics. In this example, the system electronics dominates the sensor response at all speeds. If the sensor response is to be available at all speeds (up to 25 m/s), the electronics time constant must be 0.04 s or less. The time constant can be measured at the receiving test by timing how long it takes for the output to reach 63.2% (1-1/e) of a step change in speed. The step change can made by turning the anemometer shaft at a known rate of rotation and then instantaneously stopping its rotation.

4.2.3.2 Wind Direction

An example of a wind direction specification is found in Table 4.2.3.2 (see EPA, 1987b). This performance specification is also hypothetical but it is one which will meet the requirements of EPA (1987a, PSD). Each instrument includes a sensor, signal conditioner, and recorder. When an attribute of the sensor is affected by the signal conditioner or recorder, a keyed comment will be made.

Table 4.2.3.1 - Wind Vane Performance Specification

Range [1]	001 to 360 degrees or 001 to 540 degrees
Threshold[1,2](†)	≤ 0.5 m\s
Accuracy (error)[1,2](†)	≤ 3 degrees relative to the sensor mount or index - ≤ 5 degrees relative to TRUE NORTH
Delay Distance[2](†)	≤ 5 m at 1.2 kg/m^3 (standard sea level density)
Damping Ratio[2](†)	≥ 0.4 at 1.2 kg/m^3
Overshoot[2](†)	≤ 25% at 1.2 kg/m^3

(†) as determined by wind tunnel tests conducted on production samples in accordance with ASTM D-22.11 test methods (ASTM, 1985a).

1 subject to receiving inspection
2 transducer with signal conditioner

4.2.3.2.1 Threshold

The threshold receiving test is a starting torque measurement (see 4.2.2.2.1). To relate the torque measured to wind speed and off-set angle, a K value is required, either from the manufacturer or from an independent test. The torque measurement may be made with the vane assembly removed or with the vane assembly in place. If the latter is chosen, verticality is essential to negate any out-of-balance in the vane assembly from biasing the test. Also there must be no air motion. Very small air motions will bias the test. Use a smoke puff to be sure the air is still and refrain from breathing in the direction of the vane surface.

4.2.3.2.2 Accuracy

The receiving inspection is the best place to establish the true non-linearity, if any, of the direction vane transducer. A test using some circle dividing fixture capable of fine resolution, 1 deg. for example, will provide a record which can be referenced in future field spot checks. Without such a test it is hard to prove accuracy of ≤ 3 deg. If several units show the same pattern of non-linearity, it should be acceptable to sample future units and accept a generic shape of the error. When a long series of samples is planned, there is a tendency to devise methods which are quick. The time constant of the signal conditioning circuit must be known to establish the minimum time between position change and output reading or recording. If the step is small, like 1 deg., three time constants will deliver 95% of 1 deg., which is good enough. If the step is large, like 180 deg., three time constants will deliver 95% of 180 or 171 deg. which is not good enough. It takes seven time constants to deliver 99.9% or 179.8 deg.

The receiving inspection cannot include the orientation error. The manufacturer does not deliver orientation. There may be orientation fixtures, however, which assume that an optical centerline is parallel to the line set by an orientation pin. This assumption can be tested. Field orientation may be based on the orientation of a crossarm with the assumption that the output angle when the vane is parallel to the crossarm is known. This assumption can be tested or the alignment fixture set in laboratory conditions to the desired output.

4.2.3.2.3 Delay distance and overshoot

These dynamic characteristics require a special wind tunnel test and their determination is beyond normal receiving inspection capability. The time constant of the wind direction circuitry can influence the system performance as it can with wind speed. Assume the manufacturer's value for delay distance is one meter and the time constant of the electronics is 2 s. At wind speeds of 10 m/s the time constant of the wind vane is 0.1 s and at 0.5 m/s it is 2 s, the same as the system electronics. For this example, therefore, at all speeds above 0.5 m/s the performance of the wind vane is being limited by the time constant of the electronics. The time constant can be measured at the receiving test by timing how long it takes for the output to reach 63.2% (1-1/e) of a step change in direction. For example, the step change can made by quickly turning the vane from 000 to 180 deg. The time constant is the time required for the system output to change from 000 deg. to 113.8 deg.

4.2.3.3 Measurement System

All the elements of a system of signal conditioners, recorders and monitors will require checking for correct function. The receiving inspection should include testing these various sub-systems. There may be a calibration switch which replaces the sensors with simulated conditions. Assume a system has a calibration switch which substitutes the equivalent of 25 m/s and 180 deg. to the input of the signal conditioning boards. In 4.2.3.1 and 4.2.3.2 the sensors were providing the input values. It is possible for these tests to show perfect results and yet the outputs with the calibration switches on could show the system to be out of calibration. The reason would be that the adjustments for the substitute calibration inputs were off.

After the calibration inputs have been adjusted and the "output" shows the system to be in calibration, a parallel analog recorder may show incorrect values. This event could be caused by an incorrect adjustment in the interface which drives the analog recorders from the output. So far the "output" is assumed to mean the voltage which goes into the data logger and becomes the archived data. There may be monitoring meters or digital displays on the system panel. These monitoring meters may differ from the "output" because they have individual adjustments. All the sub-systems should tell the same story and the receiving inspection should verify that they do. In fact, it is rare when a system arrives in receiving with the various outputs in disagreement, but they must be checked.

It goes without saying that the receiving function records the model numbers and serial numbers of the component parts and checks the parts received against the purchase document and the shipping document.

4.2.4 INSTALLATION

4.2.4.1 General Considerations

From a QA point of view, there are aspects of the installation which should be considered. Perhaps the most important of these is siting. See 4.0.4.4 for general siting criteria and discussion. From a QA point of view, however, failure to meet the recommended siting criteria may be necessary. If the general site is selected for other measurements for good reason, the wind sensor siting may be only a best compromise. There are considerations which set the options for the compromise. Among these are technical and budgetary considerations. The qualitative judgments which go into siting are briefly discussed here.

If buildings or trees are likely to interfere with the wind speed or direction sensing, try to locate the tower or pole such that the wind sensors will most faithfully record speed and direction for the direction of primary concern, e.g. for directions that would take an effluent toward a residential area.

Another important technical consideration is accessibility of the sensors. There should be no hesitation in taking a hands-on look at the sensors whenever a performance question arises. Yet this is the most difficult task at most sites. Some sites require special "climbers" to retrieve a sensor and wait to return it to its installed position. These field people may not be trained to handle delicate instruments. It may be so difficult or expensive to get a sensor down that suspected bad data will be accepted rather than facing the problem. This reluctance causes mounting hardware to become corroded to the point that the sensor cannot be removed without damage. Most of the breakage of delicate sensor parts results from handling while climbing on a tower. If the direction sensor does not have an alignment fixture, it may not be possible to remove the sensor without going through the orientation procedure at re-installation.

There are several ways to overcome most of these problems. They all require design forethought in installation. First, the sensors need to be easily removed from the mounting structure. They need to be as easily connected to the rest of the measurement system when they are down, either with the same cable or a suitable substitute cable. One popular cup and vane design uses a crossarm which contains non-removable cabling. Either the whole crossarm assembly must be taken down with the sensors or there has to be a substitute crossarm to plug the sensors into at ground level. Some towers, the short 10 m types, can be tilted to access the sensors while still connected. In this case the sensors are about 90 deg. from their operating position. Some tests require the sensors to be vertical. In these cases the sensor still needs to be removed and re-connected. Ideally, the crossarm is left exactly as is so when the sensor is replaced, nothing physical has changed with respect to verticality or orientation. Some towers telescope for access to the top where wind sensors usually are mounted. This makes access easier but removal and reconnection is still necessary. Some towers have elevators which transport the sensors up and down the tower. How they deal with cables depends on the elevator design.

An ideal installation is one where the operator can get hands on the sensor, perform a test adjacent to the electronics and recorder, and re-install

the sensor, safely, alone and within one hour. There are no technological reasons why this cannot be done, except for tall towers where an elevator may take 20 minutes for a one-way trip. There probably is not a budgetary reason for avoiding something like this ideal installation, once the cost of invalid data and true operating costs are factored into the formula. It is usually not done simply because the need for service is overlooked and the method of access is not pre-planned.

4.2.4.2 Wind Speed

The wind speed sensor is most susceptible to error from shadowing and interference. Aside from the need to have the anemometer properly exposed, the only other consideration is verticality (for cup anemometers). If the cup wheel is well balanced, a small angle (1 deg. or less) in mounting is not important. If the cup wheel is not well balanced, the starting threshold will be degraded.

4.2.4.3 Wind Direction

4.2.4.3.1 Exposure

The problem with verticality for the direction vane is just the same as with wind speed. For a well balanced vane assembly, a small angle from vertical is not important. If the vane assembly is not well balanced, the starting threshold is raised and a predominant direction for light winds may not have any basis in fact.

Wind vanes are often used for dispersion applications by calculating the standard deviation of the wind direction about the mean direction, sigma theta. Unless the wind vane is at the tower top, there will be some direction where the wind goes through and around the tower before it gets to the vane. The farther from the tower the wind vane is mounted the smaller the sector with tower interference. The interference sector can be selected by placing the vane on the appropriate side of the tower.

4.2.4.3.2 Orientation

Of all the sources of error for a wind direction measurement, the orientation of the vane to TRUE NORTH has the potential and reputation of being the largest. A bad orientation provides a fixed bias to the data which can be removed. If the vane is moved and the constancy of the bad orientation is in question, the data may not be recoverable. The method of wind vane orientation must be capable of 1 deg. accuracy with 2 or 3 degrees as the upper limit of the error. Two steps are necessary to achieve an oriented wind vane. First, the location of TRUE NORTH must be found to an accuracy of less than 1 deg. Secondly, the wind vane "index" must be aimed at that location with an accuracy of better than 2 deg. (see 4.2.2.2.2.3 for a discussion of the location of the normalized error "index").

TRUE NORTH as distinguished from magnetic north is usually found by reading a magnetic compass and applying the correction for magnetic declination. The declination can be read from a USGS map. The Fox Island Station declination, according to the 1959 (revised in 1981) map, is 20.5°. The USGS is now providing a computer service called GEOMAG. See below:

```
CONNECT

        Unauthorized use of this U.S. Government computer system
                    is punishable under PL98-473
Welcome to the USGS Branch of Global Seismology and Geomagnetism
                On-line Information System
Type Q for Quick Epicenter Determinations (QED)
     H for Historical Epicenter File Searches (EIS)
     M for Geomagnetic Field Values
Enter program option (Q, H or M): m
                                  GEOMAG
The International Geomagnetic Reference Field (IGRF) was revised in August,
1987.  The models for 1945.0, 1950.0, 1955.0, and 1960.0 have been superseded
by new definitive models (see, for example, EOS Transactions, American
Geophysical Union, vol. 69, no. 17, April 26, 1988, pages 557-558). The new
models were installed on June 21, 1988.  Please note that the revision affects
field values for dates between 1945.0 and 1965.0, but not those for later
dates.
Problems or suggestions?  Please contact Norman Peddie, U.S. Geological Survey,
MS-968, Federal Center, Box 25046, Denver, CO 80225. Telephone:  (303) 236-1364
(FTS 776-1364).
Press RETURN to continue:
Do you want information about this program (Y/N)?      [ ]  N
Options:    1) Field Values (D, I, H, X, Y, Z, F)
            2) Magnetic Pole Positions
            3) Dipole Axis and Magnitude
            4) Magnetic Center                          [1]  [ ]
Display values twice (Y/N)?                             [Y]  [ ]
   Name of field model:                    [         ]          ?
The following field models are available:
     Name            Type                Date range          Region
   IGRF85      Spherical Harmonic      1945.0 - 1990.0      World
   USCON85     Spherical Harmonic      1985.0 - 1990.0      48-States
   USALA85     Spherical Harmonic      1985.0 - 1990.0      Alaska
   USHAW85     Spherical Harmonic      1985.0 - 1990.0      Hawaii
Name of field model:                {         ]          USCON85
   Date:                            [1/25/89]  [          ]
Latitude:                           [                ]47{.25
North or South (N/S):               [ ]  N
Longitude:                          [                ]122.6292
East or West (E/W):                 [ ]  W
Elevation:                          [0.0]  [250 feet

Model: USCON85    Latitude : 47.25    N
Date : 1/25/89    Longitude: 122.6292 W        Elevation:  250.000 ft

       D          I          H       X       Y       Z       F
   deg  min    deg  min      nT      nT      nT      nT      nT
   19  47.9    69  29.0   19526   18372    6613   52181   55715
   19  47.9    69  29.0   19526   18372    6613   52181   55715
Annual change:
    0  -5.5     0  -0.7    -1.9     8.7   -29.8   -39.6   -37.7
    0  -5.5     0  -0.7    -1.9
```

The GEOMAG program was accessed by calling 1-800-358-2663 through the modem of an "XT clone" using a "ONE TO ONE" communications program. Using the capture feature of ONE TO ONE, the following communication was recorded. Note that the Fox Island Station declination for 1/25/89 is 19.8° or 0.7° less than the map indicated. This is consistent with the 0 deg. -5.5 min. annual change for the roughly eight years since the map was revised.

The other way to find the direction to TRUE NORTH employs some astronomical observation. While the compass method is clearly easiest, it is also the most prone to error. Good training and equipment will reduce these errors to an acceptable level, but not the "less then 1 deg." advised above. Training will minimize errors from the influence of nearby metal objects and the mis-application of the declination correction, but local variation in the isogonic field is unknown. On the other hand, the observation of astronomic bodies can be unambiguous. Polaris, the north star, will provide TRUE NORTH to within 1 deg. (without correction) on any clear night. The true solar noon method will provide the north-south direction to within 0.1 degree on any clear day, given the station longitude, date and an accurate clock. A simple Basic program will provide the azimuth angle to the sun at any time of day given the station longitude, latitude and date. Examples of the two solar methods are given below.

4.2.4.3.2.1 True Solar Noon Method

The True Solar Noon (TSN) method finds the time at some particular date at some particular longitude when the sun is in the north-south plane passing through the North Pole, the South Pole and the longitude selected. If the sun is not directly overhead (elevation 90 deg.) the azimuth line to the sun is TRUE SOUTH or TRUE NORTH. Two calculations are required. First, find the time of the Local Apparent Noon (LAN) from the longitude. The examples shown here are for:

Fox Island, WA (Long. 122.6292, Lat. 47.2500), 07/04/90 and
New Orleans,LA (Long. 90.1100, Lat. 30.0000) 12/25/90.

T_{LAN} = 12:00:00 + 4(Long. - 15n), where n is the number of time zones from Greenwich. Table 4.2.4.1 is a list of n values for United States time zones.

Table 4.2.4.1 Time Zones

Time Zone	n
Eastern	5
Central	6
Mountain	7
Pacific	8
Yukon/Alaska	9
Hawaii	10

T_{LAN}(WA)= 12:00:00 + 4(122.6292 - [15 x 8]) = 12:10.52 = 12:10:31 PST

T_{LAN}(LA) = 12:00:00 + 4(090.1100 - [15 x 6]) = 12:00.44 = 12:00:26 CST

Secondly, correct for the Ephemeris of the sun.
$T_{TSN} = T_{LAN} - A$, where A is the correction found in Table 4.2.4.2.

Table 4.2.4.2 Ephemeris of the Sun

From the Nautical Almanac - 1989 Yachtsman's Edition											
Date		Equation of time	Date		Equation of time	Date		Equation of time	Date		Equation of time
		m. s.			m. s.			m. s.			m. s.
Jan.	1	-3 24	Apr.	1	-4 00	Jul.	3	-4 05	Oct.	1	+10 11
	4	-4 48		4	-3 07		6	-4 37		4	+11 08
	7	-6 08		7	-2 16		9	-5 06		7	+12 02
	10	-7 24		10	-1 26		12	-5 32		10	+12 52
	13	-8 35		13	- 39		15	-5 53		13	+13 38
	16	-9 40		16	+ 6		18	-6 09		16	+14 20
	19	-10 39		19	+ 48		21	-6 20		19	+14 56
	22	-11 31		22	+1 26		24	-6 27		22	+15 27
	25	-12 16		25	+1 59		27	-6 28		25	+15 52
	28	-12 54		28	+2 29		30	-6 25		28	+16 10
	31	-13 25	May	1	+2 53	Aug.	2	-6 15		31	+16 21
Feb.	3	-13 49		4	+3 13		5	-6 01	Nov.	3	+16 25
	6	-14 05		7	+3 28		8	-5 40		6	+16 22
	9	-14 14		10	+3 38		11	-5 15		9	+16 12
	12	-14 16		13	+3 42		14	-4 44		12	+15 54
	15	-14 11		16	+3 42		17	-4 08		15	+15 28
	18	-14 00		19	+3 37		20	-3 28		18	+14 55
	21	-13 42		22	+3 26		23	-2 43		21	+14 14
	24	-13 18		25	+3 11		26	-1 55		24	+13 26
	27	-12 49		28	+2 52		29	-1 03		27	+12 31
Mar.	2	-12 15		31	+2 28	Sep.	1	- 8		30	+11 29
	5	-11 37	Jun.	3	+2 00		4	+ 50	Dec.	3	+10 21
	8	-10 55		6	+1 29		7	+1 50		6	+9 08
	11	-10 10		9	+ 55		10	+2 52		9	+7 51
	14	-9 21		12	+ 19		13	+3 55		12	+6 29
	17	-8 31		15	- 19		16	+5 00		15	+5 04
	20	-7 38		18	- 58		19	+6 04		18	+3 37
	23	-6 44		21	-1 36		22	+7 08		21	+2 08
	26	-5 49		24	-2 15		25	+8 11		24	+ 38
	29	-4 54		27	-2 53		28	+9 12		27	- 51
				30	-3 30					30	-2 20

T_{TSN}(WA) = 12:10:31 - (-4:16) = 12:14:47 PST = 13:14:47 PDT

T_{TSN}(LA) = 12:00:26 - (-0:08) = 12:00:34 CST

Once the time of TSN is known, all that remains is to observe the position of the line to the sun at TSN. An easy way is to use a loosely mounted theodolite set at 180 deg. to track the sun. [**CAUTION: EYE DAMAGE MAY RESULT FROM LOOKING AT THE SUN WITHOUT SUITABLE PROTECTION** - Remember that harmful UV rays can be present when visual light "looks" safe - **USE AN EYE SAFE FILTER**] When a watch (one second resolution set to WWV or equivalent source for the correct time) shows TSN, tighten the theodolite mounting. At

that instant the sun is in the cross hair of the theodolite and the theodolite correctly labels the azimuth angle as 180. Once set, the theodolite can be used to find the bearing to any distant feature which might be selected as an orientation target. Another method is to mark the end of the shadow of a vertical tower at TSN, thus establishing a N-S line from the base of the tower to the mark.

The two drawbacks to the TSN method are weather and schedule. If the sun is obscured at TSN the observation cannot be made. Also, if other activities command higher priorities, the time of TSN might not be available for the sighting.

4.2.4.3.2.2 Solar Azimuth Method

The azimuth angle to the sun can be found at any time if the latitude is also known. A Basic program (Blackadar, 1985) which contains the necessary subroutines has been edited to provide the outputs shown in Figure 4.2.4.1. These are the same two examples as are used in 4.2.4.3.2.1. The program listing is given as Figure 4.2.4.2. Notice in Table 4.2.4.3 that the two methods do not agree. The differences are trivial. Even at the fast angular motion of July, the sun moves about 0.5 deg. per minute. The roughly quarter minute difference in methods represents only a little over 0.1 deg. uncertainty. Notice also the nonlinearity difference between winter and summer which makes simple extrapolation impossible.

A Brunton compass, mounted on a tripod, can be used for solar sighting. The mirror can be set to project the sun and the sighting points and lines on a white piece of paper. The compass needle can be used as a reading index or an additional protractor and pointer can be added to the compass mounting hardware.

```
DAY? 4
MONTH? 7
YEAR? 1990

                    SOLAR AZIMUTH ANGLE
                    WEDNESDAY 4 JUL 1990
            Fox Island, WA
            Longitude 122.6292     Latitude 47.25
            Day of Year 185        Julian Day 2448077
               Transits Meridian  13  14  53 PDT

          Time          Elevation    Azimuth
HR,MIN? 11,30
                          57.81      130.15
HR,MIN? 12,00
                          61.36      141.90
HR,MIN? 12,30
                          64.00      155.86
HR,MIN? 13,00
                          65.43      171.73
HR,MIN? 13,30
                          65.42      188.40
HR,MIN? 13,00
                          65.42      171.73
```

```
DAY? 25
MONTH? 12
YEAR? 1990

                    SOLAR AZIMUTH ANGLE
                    TUESDAY  25 DEC 1990
            New Orleans, LA
            Longitude 90.11        Latitude 30
            Day of Year 359        Julian Day 2448[illegible]
               Transits Meridian  12  0  34 CST

          Time          Elevation    Azimuth
HR,MIN? 10,30
                          32.35      155.28
HR,MIN? 11,00
                          34.67      163.07
HR,MIN? 11,30
                          36.11      171.33
HR,MIN? 12,00
                          36.61      179.86
HR,MIN? 12,30
                          36.14      188.38
HR,MIN? 13,00
                          34.73      196.65
```

Figure 4.2.4.1 *Screen printouts for two azimuth examples*

Table 4.2.4.3 Solar Method Comparisons

Lo,La,D	WA (7/4/90)			LA (12/25/90)		
Method	TSN	Almanac	dif.	TSN	Almanac	dif.
Units	PDT	PDT	(s)	CST	CST	(s)
TSN	13:14:47	13:14:53	-6	12:00:34	12:00:34	0

where Lo is the station longitude
La is the station latitude
D is the date of interest

```
50 STA$="MSI, Fox Island, WA":REM STATION NAME
60 READ LO,LA
100 DATA 122.629,47.25:REM LONGITUDE & LATITUDE
110 READ PI,OB,L0,L1,A0,A1,EC,EO
120 DATA 3.141592654,.409095,4.88376619,.017202791
130 DATA 6.23471229,.017201970,.016728,.00218
140 TR=PI/180:FC=2*PI:REM TO RADIANS; FULL CIRCLE
150 SL=15*INT(LO/15+.5):REM STANDARD LONGITUDE
180 TZ=SL/15-4: REM SELECTS TIME ZONE LABEL
190 LO=LO*TR:LA=LA*TR:SL=SL*TR
210 D1$="SUNDAY  MONDAY  TUESDAY WEDNESDAY"
220 D2$="THURSDAY FRIDAY  SATURDAY"
230 D$=D1$+D2$ : X$=" "
240 M$="JANFEBMARAPRMAYJUNJULAUGSEPOCTNOVDEC"
250 Z$="ASTESTCSTMSTPSTYSTASTADTEDTCDTMDTPDTYDTADT"
260 TN=LO/FC+.5:REM LONGITUDE TIME OFFSET + 12 HR
270 PRINT "DAY";:INPUT D
280 PRINT "MONTH";:INPUT M
290 IF M>12 THEN PRINT "INVALID DATE":GOTO 280
300 PRINT "YEAR";:INPUT YR
310 X=1:Y=1:GOSUB 2410
320 J1=T:REM YEAR DAY 1
330 X=D:Y=M:GOSUB 2410
340 YD=T-J1+1:REM DAY OF YEAR
350 X=INT(T+1)/7:Y=INT(X)
360 WD=INT(7*(X-Y)+.5):REM DAY OF WEEK
380 T=T+3449.5+TN:REM T IS NOW TIME OF LOCAL MEAN NOON
385 DT=.00059+2.2E-08*T : T=T+DT : REM EPHEMERIS TIME
390 PRINT TAB(28);"SOLAR AZIMUTH ANGLE"
405 PRINT TAB(28);
410 PRINT MID$(D$,9*WD+1,9);
420 PRINT D;MID$(M$,3*(M-1)+1,3);YR
423 PRINT TAB(20);STA$;
426 PRINT TAB(20);"Longitude";LO/TR;TAB(42);"Latitude";LA/TR
430 PRINT TAB(20);"Day of Year";YD;TAB(42);"Julian Day";INT(JD+1)
490 X=YD-WD: Y=SL-15*TR
500 IF X>90 AND X<298 THEN TZ=TZ+7 : SL=Y
510 T$=MID$(Z$,3*TZ+1,3)
610 GOSUB 2860: REM FIND SUN AT LOCAL MEAN NOON
620 IF DE>PI THEN DE=DE-FC
630 Q=ML-RA:REM EQUATION OF TIME (NOT DISPLAYED)
640 D3=DE : REM SAVE DECL FOR HEAT BUDGET
680 X=-.0145439 : GOSUB 2360
690 IF ABS(Y)<1 THEN 720
710 GOTO 780
720 S0=Z*(1+L1/FC) : H=-S0 : GOSUB 2260
725 TC=.00274*S0*SIN(OB)*COS(TL)*SIN(LA)
730 Z=SIN(S0)*COS(LA)*(COS(DE)*3)
735 TC=TC/Z
740 X=ZT+TC+EO : GOSUB 2310
780 PRINT TAB(23);"Transits Meridian ";
790 IF ABS(LA-DE)>PI/2 THEN PRINT X$;X$;T$
800 H=0 : GOSUB 2260
810 X=ZT : GOSUB 2310
820 PRINT X;Y;Z;T$
830 PRINT
850 PRINT TAB(12);"Time          Elevation   Azimuth"
1990 GOTO 4000
2010 C=0:N=0
2020 IF Y<>0 THEN 2050
2030 Z=0:C=1:IF X<0 THEN N=1
2040 GOTO 2060
2050 Z=X/Y
2060 Z=ATN(Z)
2070 IF C=1 THEN Z=PI/2-Z
2080 IF N=1 THEN Z=-Z
2090 IF Y<0 THEN Z=Z+PI
2100 IF Z<0 THEN Z=Z+FC
2110 RETURN
2160 CZ=SIN(LA)*SIN(DE)+COS(LA)*COS(DE)*COS(H)
2165 SZ=SQR(1-CZ^2): ZA=ATN(SZ/CZ)
2170 IF ZA<0 THEN ZA=ZA+PI
2175 X=COS(DE)*SIN(H)/SZ
2180 Y=(SIN(LA)*CZ-SIN(DE))/(SZ*COS(LA))
2185 GOSUB 2010
2190 AZ=Z : IF AZ>PI THEN AZ=AZ-FC
2195 RETURN
2210 H=ZT+SL-RA-LO+ML+PI
2220 IF H>PI THEN H=H-FC
2230 RETURN
2260 FOR IJ=1 TO 5
2265 ZT=H+RA+LO-SL-ML-PI
2270 X=SIN(ZT) : Y=COS(ZT) : GOSUB 2010
2275 ML=L0+L1*(T-TN+(SL+Z)/FC) : NEXT IJ
2280 ZT=Z : RETURN
2310 IF X<0 THEN X=X+FC : GOTO 2310
2315 W=X*24/FC : X=INT(W)
2320 Z=(W-X)*60 : Y=INT(Z)
2330 Z=INT((Z-Y)*60) : RETURN
2360 Y=(X-SIN(LA)*SIN(DE))/(COS(LA)*COS(DE))
2370 IF ABS(Y)>1 THEN 2390
2380 X=SQR(1-Y^2) : GOSUB 2010
2390 RETURN
2410 T=367*(YR-1980)
2420 T=T-INT(7*(YR+INT((Y+9)/12))/4)
2430 S=SGN(Y-9):A=ABS(Y-9)
2440 Z=INT((YR+S*INT(A/7))/100)
2450 T=T-INT(3*(Z+1)/4)
2460 T=T+INT(275*Y/9)+X-.5
2470 JD=T+2447689#
2480 RETURN
2860 MA=A0+A1*T: REM SUN'S MEAN ANOMALY
2870 ML=L0+L1*T: REM SUN'S MEAN CELESTIAL LONGITUDE
2880 X=SIN(ML):Y=COS(ML):GOSUB 2010
2890 ML=Z
2900 DL=2*EC*SIN(MA)+1.25*EC^2*SIN(2*MA)
2910 TA=MA+DL:TL=ML+DL:REM TRUE ANOMALY & LONGITUDE
2920 RV=(1-EC^2)/(1+EC*COS(TA)):REM RADIUS VECTOR
2930 X=SIN(TL)*SIN(OB):Y=SQR(1-X^2):GOSUB 2010
2940 DE=Z:IF Z>PI THEN Z=Z-FC
2950 X=SIN(TL)*COS(OB):Y=COS(TL):GOSUB 2010
2960 RA=Z:REM SUN'S RIGHT ASCENSION
2970 RETURN
4000 INPUT "HR,MIN";HR,MIN:
4010 ZTH=HR+MIN/60 : ZT=ZTH*FC/24
4020 T=T-TN+(ZT+SL)/FC
4060 GOSUB 2860
4070 GOSUB 2210
4080 GOSUB 2160
4090 AL=PI/2-ZA
4110 PRINT TAB (24);
4113 PRINT USING "  ####.##";AL/TR,180+(AZ/TR)
4117 GOTO 4000
9000 END
```

Figure 4.2.4.2 *Basic program listing for finding solar azimuth as a function of Longitude, Latitude, Date and Time*

4.2.5 CALIBRATION

Calibration, as defined on page 3 of the Purpose statement in the beginning of this handbook, qualifies the process as both a measurement and adjustment, if necessary, of the performance of the system and its components. Manufacturers usually include in their manuals the details of all the available calibration or adjustment points. From a QA standpoint, the important consideration is how the system is working as a whole. Since only parts of the system are adjustable, the relationship of these adjustments to the whole system must be known. This brief section will focus on documentation of calibrations and methods to verify the system response to subcomponent adjustments.

4.2.5.1 Wind Speed

4.2.5.1.1 System accuracy

The part of a calibration which challenges the entire system, except for the coupling or reaction of the sensor to the wind,relates the rate of rotation of the anemometer shaft to output speed. It does not matter if the rate of rotation is caused by a synchronous motor or a d.c. motor with a provision for shaft revolution counting. What does matter is the accuracy of the determination of AVERAGE rate of rotation and a common averaging PERIOD used by the system and the challenge. The operators may choose to conduct this calibration with the sensor installed on the tower. When multiple outputs exist, the calibration should record values from each of them, but the critical output is the one used to produce the official archieved data.

The accuracy determination depends on both the method used in the challenge and the accuracy of the measurement of the input. If a synchronous motor is used, there must be some reason to believe the motor was turning in sync with the commercial power. Repeated samples which do not change is one form of evidence. Commercial power is generated within a frequency tolerance of 60 ± 0.1 cps. Synchronous motors which are hand held with a flexible coupling to the anemometer shaft may go in and out of sync providing a slightly changing output. Shaft rotation counters can also produce erroneous outputs. Some evidence of their performance, such as counting a synchronous motor shaft rotation or simply counting revolutions at a slow rate, is needed in the documentation of the test equipment, preferably before and after field use.

4.2.5.1.2 Component accuracy

If the system has built in calibration circuits, they should be calibrated at the same time as the total system. They are handy to use on a routine service schedule, but there needs to be some evidence of their calibration. If panel meters or portable DVOMs are used to check the signal conditioner or transducer sub-system, there needs to be evidence that they are in calibration. It is possible to adjust a circuit to provide the required output on a meter which has a 2% error and thereby introduce a 2% error to the calibrated system output.

The calibration of the sensor starting threshold can only be a measurement. Adjustment is usually impossible. The exception might be the amount of end play in the shaft-bearing assembly, but that level of sensor

repair is usually left to the laboratory or shop for good reason. The accuracy of the torque measurement, or non-measurement, is also important. Assume a torque watch, or similar device, with a range of 0.003 to 0.030 oz-in. The threshold of measurement is 0.003 oz-in or 0.22 g-cm. If a cup anemometer has a K value of 1.4 (see 2.1.1.2), the torque provided by a 0.4 m/s (0.9 mph) wind is 0.22 g-cm [from $T=Ku^2$]. The torque provided by a 0.5 m/s (1.1 mph) wind is 0.35 g-cm. If the torque watch cannot measure the starting torque of the shaft because it turns before the indicator moves, the starting torque is < 0.22 g-cm and the starting speed is < 0.4 m/s. If, instead, the starting torque reads 0.35 g-cm (0.005 oz-in), the starting speed is 0.5 m/s and within specification. If the starting torque reads 1.0 g-cm (0.014 oz-in or about half scale on the torque watch), the starting speed is 1.4 m/s and clearly in need of service. Documentation of this measurement will tell the data QC inspector that the data from this anemometer is in error in the indicated 0.2 (assuming a 0.2 m/s offset) to about 3 m/s range. (3 m/s wind provides 12.6 g-cm torque or about an order of magnitude more than that provided at 1 m/s. The difference between 0.35 and 1.4 is not likely to be visible at 12.6) The true wind speed will be higher than the indicated speed. At indicated 0.3 m/s it would be 1.5 m/s and at indicated 3 m/s it would really be 3 m/s.

4.2.5.2 Wind Direction

4.2.5.2.1 System accuracy

The system calibration of a wind vane can be checked on the tower by aiming the vane to and from known directions, such as a distant mountain peak or similar feature. If checks are made with respect to a mounted component, such as a crossarm, the orientation of the crossarm also needs to be checked. A single distant feature should be the orientation target with a known bearing with respect to TRUE NORTH. Other targets can be secondary checks which challenge both the orientation and the performance of the transducer. For systems using the 540 format, the targets should be reached after a clockwise revolution and then again after a counter clockwise revolution to challenge both parts of the transducer.

Before the transducer is removed from the tower, a documentation of the as-found output with the vane held pointing at or from the orientation target is essential. This single act provides the basis for data validity for the period beginning with the previous as-left record and ending with this as-found reading. Since the sensor should not have been removed from the tower or adjusted in orientation without the as-found and as-left readings, these values should be the same, within the capability of pointing the vane (1 deg., 2 deg. at the most). If they are not, the data QC inspector will have some detective work to do. Usually, when the sensor is removed and used in a calibration at the location of the rest of the system, replacement in a keyed fixture will cause the as-left value to be the same as the as-found. Figure 4.2.5.1 shows three examples of how manufacturers provide an orientation key for wind direction sensors. If there is no keyed fixture, the full orientation procedure will be required.



Figure 4.2.5.1 *Methods for keying orientation of direction sensors*

One simple orientation procedure requires a clamp which will hold the vane from turning. A hose clamp will work for some designs. Figure 4.2.5.2 shows a hose clamp used for this purpose. Tape which does not stretch is marginally useful. Stretchy tape like duct tape or electricians tape will only work on a perfectly calm day. Set the vane so that the output is the correct value for the orientation target (see 4.2.2.2.2.1). If the angle of the orientation target is coincident with a +2 deg. error relative to the average error of 0 deg., the output should be 2 deg. higher than the bearing of the orientation target. Only in this way will the relative error of the sensor be distributed equally about TRUE directions. Tighten the clamp so the output is both correct and constant. Mount the clamped sensor on the tower and turn it until the vane points at the orientation target. Clamp the vane in place. Verify that the output is still correct before removing the vane clamp.



Figure 4.2.5.2
A direction vane clamp

4.2.5.2.2 Component accuracy

The same comments regarding calibration circuits, parallel recorders and panel meters apply to wind direction as they do to wind speed, mentioned in 4.2.5.1.2 above. With the sensor next to the signal conditioner (attached with either the operating cable or a suitable substitute) and with a fixture which holds known relative directions, the signal conditioner can be adjusted if required. The 540 offset voltage, if one is used, can be tested and adjusted. The output voltage vs. position can be set. The open space in the potentiometer, if one is used, can be measured and adjusted for.

A single potentiometer has an electrical range of something like 355 deg. with a mechanical range of 360 deg. If the transfer function of relative direction to voltage output is

$$\theta = 360 \times V$$

where θ is the angle in deg. and V is the output in volts (0-1 V scale), and the maximum "full scale" output, set by shorting the potentiometer wiper to the high side of the potentiometer, is 1.000 V, a small error will have been set into the system. The error will be +1.4 % of reading. At 355 deg. the output will be 360. At 180 deg. the output will be 182.5 deg. This adjustment error added to the linearity error of the potentiometer may be more than is acceptable. If instead, the signal conditioner is set to output 0.986 V when the vane is set to 355 deg., the output will be 355 deg. (360 x 0.986). At 180 deg. the output will be 180 (assuming no linearity error). All of the error between 355 deg. and 360 deg. is in that 5 deg. sector.

Is this acceptable for PSD (EPA, 1987a) applications? The "wind direction system error" which cannot exceed 5 deg. is the error of the averaged wind direction samples. If the mean direction were 355 deg. with a range of ±5 deg., and if the distribution were bi-modal with half the values at 350 deg. and half at 360 deg., and if the output voltage remained at 0.986 V between 355 deg. and 360 deg., the average output would be 352.5 deg., a -2.5 deg. error. If the dead space were at 0 V, the output would cause the bi-modal distribution to look like half 350 deg. and half 360 deg. producing the correct average of 355 deg. This is a maximum error estimate. True distributions would cause smaller average errors. Even a wind averaging 357.5 deg. with a range of ±2.5 deg (the vane is always in the dead space), the error is 2.5 deg.

The starting threshold of the wind vane is important to accurate low wind speed directions. The design of the vane along with the off-set angle (or error tolerance) provides a K value. The K value along with the starting torque of the vane assembly provides a threshold wind speed. Assume a 5 deg. error tolerance and a K value of 15. At 0.5 m/s the available torque is 3.75 g-cm. At 10 cm out from the axis or rotation, a force of 1/3 of a gram should move the vane assembly. This is another threshold of the torque gauge situation. At 1 m/s the torque available is 15 g-cm and at 10 cm the force is a reasonable 1.5 g. At 1 m/s and 10 deg. error tolerance, K becomes 37.5, the torque available becomes 37.5 g-cm, and the force at 10 cm is an easily measured 3.75 g.

4.2.6 OPERATIONS, MAINTENANCE AND QUALITY CONTROL

4.2.6.1 Operations

The important aspects of operations, from the standpoint of quality assurance, are planning (see QA Plan, Section No. 4.1.) and documentation (Section No. 4.9.1). The purpose of operations is to acquire valid data. For wind measurements, this requires frequent (weekly, if possible) visual examination of the sensors. This is not a "hands-on" examination but simply a look at the active shapes, cups, propellers and vanes, to be sure there has been no physical damage. Sensitive wind instruments can be damaged by hail and by birds. The nature of an analog recording, if one is used routinely, will tell how the sensor is performing. Routine entries in the station log will provide the evidence of attention to support validity claims.

Calibrations are a part of operations. A member of the operating organization needs to become the "expert" on how the measurement system works and what it needs to continue "in control" performance. Regularly scheduled calibrations build the expertise and the documentation showing measurement accuracy. The frequency of calibrations is a variable. For a new installation, a calibration during the installation is necessary. A careful look at the first week of operation will find early failures. If all seems to be going well, a calibration check after a month is prudent. If no problems surface, a full calibration at the end of the first quarter is advisable. For some site environments and some applications quarterly calibrations are recommended. Semi-annual calibration is the minimum frequency. If problems are found they must be documented and corrected as quickly as possible. The requirement of 90% joint frequency of valid wind and stability data does not permit much down time. The frequency of calibrations or calibration checks should be determined by the performance of the instrument system. If problems occur, the week-month-quarter frequency should begin again. When it is demonstrated that the system is once again "in control," routine calibration frequency (semi-annual or quarterly) can resume.

4.2.6.2 Maintenance

4.2.6.2.1 Routine and preventive maintenance

The only routine maintenance required for the wind system should be applied during routine calibrations. Sensors exposed to the elements need cleaning and protective lubricants applied to their mounting hardware. When a sensor needs to be removed for close inspection or calibration and it cannot easily be removed because set screws or nuts are locked to their threads by corrosion, a failure in routine maintenance is the reason.

If the system has supply requirements, such as ink and paper for analog recorders or tapes and printer paper for digital recorders, the timely servicing of these requirements is a routine maintenance task.

Preventive maintenance must at minimum follow the manufacturer's recommendations. Considerable damage can result by ignoring this guidance. Some people like to oil anything that moves. Sensitive wind sensors require specific care if the threshold is to be maintained.

4.2.6.2.2 Corrective maintenance

Parts for wind systems are not to be found anywhere except from the manufacturer. This is true at least at the sub-component and component level. When a part fails or wears out, the new part usually must come from the manufacturer. This may take a week or two depending on the part and the manufacturer. It is prudent to have spare parts on hand to cover some predictable failures. A component plug-in philosophy is the quickest way to correct failures. If a bearing or a potentiometer fails in a sensor, a new calibrated sensor is simply plugged in while the failed one is repaired. If a circuit card fails, a new calibrated card is plugged in while the failed one is repaired.

The next level of spare part strategy is the sub-component level. Critical and difficult to buy parts are stocked and used to repair sensors or circuit cards. Conventional sensors will always need repair at some point in time, bearings and direction potentiometers usually. Circuit cards are becoming so reliable that maintenance is hard to anticipate.

4.2.6.3 Quality Control

The quality control (QC) of a data monitoring program is a loop driven by routine inspection of the data for validity. The data QC person should be a meteorologist who is familiar with how wind data should look and what kinds of variety are provided by the atmosphere. Such an inspector will spot problems before they are obvious to an observer who may be an expert in another field but is not a meteorologist. If a technically qualified QC inspector is not available, the best compromise that is available must be made. It is very dangerous in terms of lost time if no routine data QC function is followed in the QA Plan, or if there is no QA Plan.

When a problem is found by the data QC inspector, a discrepancy report is issued which brings the operators into the data QC loop. Their inspection and corrective action is reported back to the QC inspector closing the loop. Because of this QC loop, the measurement system can be operated "in control" and valid data produced.

4.2.7 PERFORMANCE AUDIT METHODS

4.2.7.1 General Considerations

A performance audit is the determination of the instrument system accuracy made with an independently selected method and by a person who is independent of the operating organization. To make this determination for wind measurements, knowledge of the input conditions imposed upon the sensors is required. Given knowledge of these input conditions, the transfer functions and the system's data handling method, the output can be predicted. The difference between the predicted output and the system output is the error of the system or its accuracy.

The methodology starts with the ways of controlling and/or measuring the input conditions. When controlled inputs are used, as should always be the case for starting thresholds, anemometer rate of rotation vs. output and relative vane position vs. output, the accuracy of the output is easily determined. Of course, the accuracy of the anemometer transfer function is not a part of this determination. When the input conditions are not controlled, as with the collocated transfer standard (CTS) method, the accuracy determination has a larger uncertainty. The CTS method does challenge the anemometer transfer function. The best performance audit uses both methods where appropriate.

A performance audit must follow some written procedures. Since the procedures must be relevant to the design of the instrument or system being audited, only general principles will be described below with some specific examples. The data from the audit should essentially fill out an audit form. It is important, however, for the auditor to be sufficiently experienced to be able to deviate from the procedure or the form when the pursuit of truth leads away from the expected.

The starting point of an audit form is the documentation of the who, what, where, when, and how the audit values were acquired.

4.2.7.1.1 Who

The performance audit report form should contain a space to identify the auditor. The audit report which summarizes the audit findings should report the names and affiliations of the operators of the system.

4.2.7.1.2 What

The form should contain a section to identify the instrument being audited by manufacturer, model number, and serial number. Sub-assemblies, such as a cup wheel of an anemometer, should be identified by number. If they are not numbered, the operator should be asked to mark them for identification.

The audit report should contain a list of all the equipment provided and used by the auditor, including model and serial numbers and time of last calibration, where relevant.

4.2.7.1.3 Where

The audit form should have a space to show the location of the sensor on a tower, including height. A sketch is useful to show the relative positions of the sensing elements with respect to possible biasing influences, such as the tower, other sensors and buildings.

4.2.7.1.4 When

The date or dates when the audit affected the system operation should be listed. The time when the system or a particular sensor was taken "off-line" and put back "on-line" should be listed. The time, or time period, when each datum value was taken is vital for the comparison with the system output. Implicit in this is the need for the time the auditor uses to be correlated to the time the operator or the system uses. The auditor should rely on the National Bureau of Standards station WWV for correct time. Battery operated receivers, such as the Radio Shack Time Cube, are generally available.

4.2.7.1.5 How

The audit form should either contain a copy of the method used or reference the method number. The audit report should contain copies of the audit method used. The methods should be detailed enough to identify each step in the acquisition of the audit value and in the conversion of the value to units compatible with the system output.

4.2.7.2 Wind Speed

There are two general philosophies in use by those who operate anemometers in meteorological monitoring systems and networks. The most common treats the system as a unit where the sensor and signal conditioner and recorder are calibrated together. The other, often employed by operators with large numbers of anemometers, considers the sensor as a standard interchangeable part. In this case two audits are necessary. One to challenge the sensor calibration method and the other to challenge the system calibration using a standard signal as a substitute for the sensor. A full system audit method from sensor input to system output can be used as a challenge for the system operated with interchangeable sensors.

4.2.7.2.1 Sensor Control

The controlled condition is rate of rotation of the anemometer shaft. The cup assembly or propeller is removed for this challenge. The audit form should provide space for fully defining the transfer function used by the operators (usually supplied by the manufacturer). This should include the relationship of rate of rotation (R, rps) to wind speed (U, m/s), rate of rotation to output volts (O, V) and rate of rotation to frequency (f, Hz), for light chopper or a.c. generator types. See 4.2.2.1.2 for a discussion of the U=a+bR and U=bR types of transfer functions and how the constants "a" and "b" are determined. Some manufacturers provide the transfer function in the form

$$f = 26.439\ (U - 0.281)$$

which can be converted to

$$U = 0.281 + 1.135R$$

once the number of pulses per revolution (30 in this case) is known.



Figure 4.2.7.1

The rate of rotation can be imposed on the anemometer shaft in a number of ways. If the method is to drive the shaft with a d.c. motor, the number of revolutions of the shaft over a period of time is the data value. That value divided by the number of seconds in the time period gives average rate of rotation R (rps). The R is converted to U by the transfer function and the U is compared to the system output in the same units for exactly the same period of time. If the system provides 5 minute average speeds, the count is for 5 minutes with the start and stop times inclusive of the system period. If the d.c. motor is reasonably constant (± 10%), a few seconds out of synchronization over 300 seconds is acceptable. The period of time, however, must be exactly 300 seconds which can be hand timed with a sweep second watch to about ± 0.2 s. If the system only reports hourly averages, and cannot be changed to a shorter time, samples of the signal conditioner output voltage may be used to estimate the system output. Three rates of rotation in addition to zero are recommended. Since the important speeds are low speeds and not full scale speeds, the use of simulated speeds on the order of 2, 5 and 10 m/s is acceptable. Using the transfer function above, these speeds are simulated by R values of 1.51, 4.16 and 8.56 rps (90.6, 249.6 and 513.6 rpm). Figure 4.2.7.1 is an experimental d.c. motor drive used for this kind of audit. Figure 4.2.7.2 is a second generation d.c. motor drive capable of being powered by a D cell and a 9 volt transistor battery.

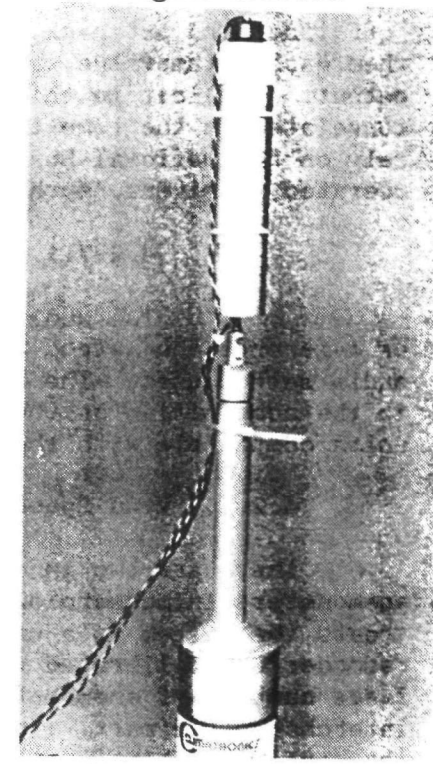

Figure 4.2.7.2

If a propeller anemometer with a transfer function of

$$U = 0.294R$$

is challenged, the speeds of 2, 5 and 10 m/s will be simulated by 6.9, 17, and 34 rps (414, 1020, and 2040 rpm). If the auditor could generate five R values, 1.5, 4, 7, 17 and 35 rps, both cups and propellers could be challenged at three meaningful speeds plus zero. See Figure 4.2.7.3 for a third d.c. motor system.



Figure 4.2.7.3 *An experimental 12-volt d.c. motor and counter*



Climatronics cup

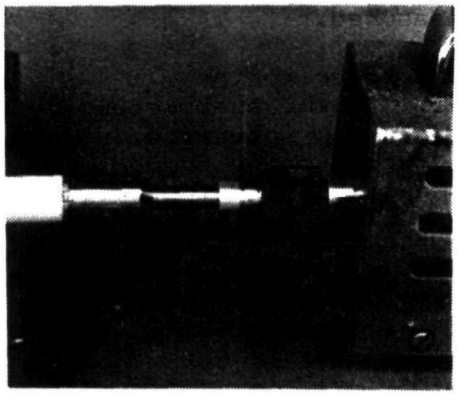

Teledyne-Geotech cup

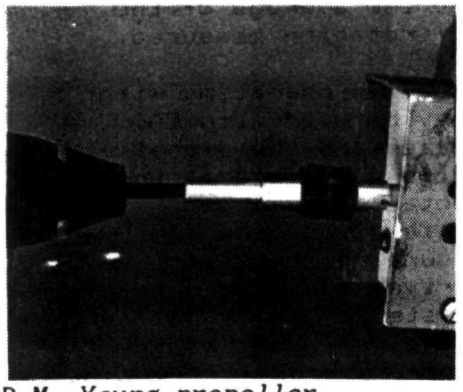

R.M. Young propeller
Figure 4.2.7.4

A simple d.c. motor might be made to turn the shaft, but the key to the audit challenge is the measurement of the shaft revolutions. A light chopper and counter is a straight forward approach to this measurement. Hand switching the counter for periods as short as 60 s will produce better than one percent accuracy in time. If the light chopper produced 10 counts per revolution, the count rate required for the four R values mentioned above is 5 to 60 Hz, an easy range for simple battery operated counters. A system such as described above has the advantage of independence from commercial power, a significant advantage for some remote wind systems.

The controlled condition audit requires a hands-on policy regarding the sensor. The measurements of the starting torque does not require the sensor to be connected to the circuit. It is possible, with proper equipment and care, to install the speed challenge motor on the sensor and operate that challenge with it connected in its operating location. Another way to challenge an anemometer is to connect the shaft to a synchronous motor. The assumption here is that the motor is running in synchronization and the R value is therefore known from the specifications of the motor or an independent measurement of its rate of rotation. Figure 4.2.7.4 shows three anemometers coupled to a synchronous motor through a universal coupler.

The last measurement is the time constant. With the simulated speed on its highest rate, and with a meter on the output voltage of the signal conditioner, turn off the d.c. motor and measure the time it takes to reach the value of the simulated speed minus 63% of the simulated speed. Examples of wind speed audit procedures and forms are found in Figures 4.2.7.5 through 4.2.7.8.

Cup Anemometer - MSI method CA003 (version 8/1/84)

This method provides for a comparison of the transfer function used with the system to the output of the system. This is done by causing the anemometer shaft to turn at a known rate of rotation and observing the output. The means of turning the shaft and measuring the rate of rotation are provided by the auditor and are completely independent of the operating system. The method does not challenge the transfer function. This can be done best with a wind tunnel test.

The report form for this method includes space for an optional determination of starting torque and system time constant. The torque measurement may be used as an indication of bearing condition and hence starting threshold of the anemometer. The time constant is of use if turbulence is measured.

CA003-A Remove the cup assembly. Mount a coupler to the anemometer shaft. A 1/8" shaft is required. If the anemometer does not use that size or it is not accessible, an interface fitting will be required. Clamp the drive motor to the support column of the shaft so that the coupler is engaged with the drive wheel. Determine if the cup assembly turns the shaft in a clockwise or counter clockwise direction, when viewed from above. Clockwise is common and is used on the form. Operate the drive motor at two speeds (find the desired rps from the transfer function) which are important to the application of the wind speed data. Use a time period synchronous with the system output. An average of one minute or longer is required. If the system provides only instantaneous samples of output volts, take 12 samples over a two minute period and use the average of the samples to compare with the average rate of rotation measured.

CA003-B This method requires that the system be operating with all cables in place (short jumper cables may be used with CA003-A to allow simultaneous access to the anemometer and the signal conditioner for those systems where these two parts are at some distance away). At least a zero rate of rotation must be measured (or observed) with the anemometer in place, the cup assembly removed and the shaft taped to assure non-rotation. A second observation may be either a motor driven measured rate of rotation for the operating period of the system or a natural (unmeasured) non-zero operation to assure that signal reaches the signal conditioner when the system is in operating position. The assumption with the later choice is that if the signal is transmitted at all it will be properly simulated in method A. This is more likely true with pulse trains than with generator voltages.

Figure 4.2.7.5 *Audit method for a cup anemometer*

PERFORMANCE AUDIT REPORT by _____ CA003

MEASUREMENT SYSTEM - Cup anemometer
System number _____
Sensor _____
Cup assembly _____
Location _____
Signal conditioner _____
Data channel _____

DATE __/__/__ TIME off line _____ on line _____ test start ____

TRANSFER FUNCTION: (rps to mps) _____
(rps to volts) _____
pulses per revolution _____

TEST RESULTS

CA003-A	- challenge speed -				output	difference	
	time	revs.	rps	mps	mps	mps	%
0	_____	0	0	_____	_____	_____	_____
"d.c."							
S CW	_____	_____	_____	_____	_____	_____	_____
F CW	_____	_____	_____	_____	_____	_____	_____

Torque: _____ Oz.-In. cw, Time constant _____seconds

CA003-B		expected	observed	difference	
	time	mps	mps	mps	%
0	_____	_____	_____	_____	_____
test	_____	_____	_____	_____	_____

Figure 4.2.7.6 *Audit form for the cup anemometer method*

Fixed Axis Propeller - MSI method FAP001 (version 8/1/84)

This method provides for a comparison of the transfer function used with the system to the output of the system. A seperate form is provided for W (vertical component) since a different transfer function is often used for this direction than is used for U and V. The method causes the propeller shaft to turn at a known rate of rotation while observing the output. The means of turning the shaft and measuring the rate of rotation are provided by the auditor and are completely independent of the operating system. The method does not challenge the transfer function. This can be done best with a wind tunnel test. The sign convention used with respect to clockwise and counter clockwise is that of the system being challanged. Differences are always calculated by subtracting the audit challange value from the system output. Arithmetic convention is followed even though the minus sign is used as an indicator of direction. For example, the difference between a -1.5 mps audit challenge and a -1.3 mps system output is +0.2 mps even though the system underestimated the speed (a negative error) with respect to the audit value in the "-" direction.

The report form for this method includes space for an optional determination of starting torque and system time constant. The torque measurement may be used as an indication of bearing condition and hence starting threshold of the propeller. The time constant is of use if turbulence is measured.

FAP001-A Remove the propeller. Mount a coupler to the propeller shaft. A 1/8" shaft is required. If the propeller does not use that size or it is not accessable, an interface fitting will be required. Clamp the drive motor to the support column of the shaft so that the coupler is engaged with the drive wheel. Operate the drive motor in both a clockwise and counter clockwise direction, when viewed from in front of the propeller. Operate the drive motor at two speeds (find the desired rps from the transfer function) which are important to the application of the wind speed data. Use a time period synchronous with the system output. An average of one minute or longer is required. If the system provides only instantaneous samples of output volts, take 12 samples over a two minute period and use the average of the samples to compare with the average rate of rotation measured. If a synchronous motor is used as the drive motor, an instantaneous sample voltage may be used. Some evidence of the synchronous operation of the motor is required.

CA003-B This method requires that the system be operating with all cables in place (short jumper cables may be used with FAP001-A to allow simultaneous access to the propeller and the signal conditioner for those systems where these two parts are at some distance away). At least a zero rate of rotation must be measured (or observed) with the propeller shaft in place, the propeller removed and the shaft taped to assure non-rotation. A second observation may be either a motor driven measured rate of rotation for the operating period of the system or a natural (unmeasured) non-zero operation to assure that signal reaches the signal conditioner when the system is in operating position.

Figure 4.2.7.7 *Audit method for a propeller anemometer*

PERFORMANCE AUDIT REPORT by _____ FAP001W

MEASUREMENT SYSTEM - Fixed axis propeller

System number _____
Sensor _____
Propeller _____
Location _____
Signal conditioner _____
Data channel _____

DATE __/__/__ TIME off line _____ on line _____ test start ____

TRANSFER FUNCTION: 1 rps = 0.294 mps (3 pulses per revolution)
[W(volts)-2.5]*4 = m/s

TEST RESULTS

FAP001W-A	- challenge speed -				output	difference	
	time	revs.	rps	mps	mps	mps	%
0	_____			0	_____	_____	_____
"d.c."							
S CW	_____	_____	_____	_____	_____	_____	_____
S CCW	_____	_____	_____	_____	_____	_____	_____
F CW	_____	_____	_____	_____	_____	_____	_____
F CCW	_____	_____	_____	_____	_____	_____	_____
"sync"	time	rps	mps	volt	mps	mps	%
S CW	_____	5.000	1.47	_____	_____	_____	_____
S CCW	_____	5.000	-1.47	_____	_____	_____	_____
F CW	_____	30.00	8.82	_____	_____	_____	_____
F CCW	_____	30.00	-8.82	_____	_____	_____	_____

Torque: _____Oz.-In. cw. _____Oz.-In. ccw. T. Const._____s.

FAP001W-B	time	expected mps	observed mps	difference mps	%
0	_____	_____	_____	_____	_____
test	_____	_____	_____	_____	_____

Figure 4.2.7.8 *Audit form for the propeller anemometer method*

4.2.7.2.2 CTS Method

The collocated transfer standard (CTS) method for wind speed involves mounting a carefully calibrated anemometer in the vicinity of the subject anemometer being audited. The CTS should have certificates tracing its calibration to NBS or some other standard facility. If the ASTM (1984) method for comparability is being used, the CTS needs to be within 10 m of the subject anemometer in the horizontal and the lesser of 1 m or H/10, where H is the height above ground in meters, in the vertical. It is important to site the CTS to be representative of the flow at the subject anemometer. Mutual interference should be minimized through siting and through editing out data where the direction shows the wind passing through one to reach the other. The accuracy potential of the CTS method is based on data taken in 1982 at the Boulder Atmospheric Observatory (BAO) and published by Finkelstein et al. (1986) and Lockhart (1988). The anemometers for this study were spaced about 5 m apart. The closer together they are in the horizontal the larger the direction sector of mutual interference.

The best situation for CTS auditing is one in which both anemometers are connected to the auditor's data logger. The element of the CTS audit is the difference in speed calculated by subtracting the CTS speed from the subject speed. The method requires a sufficient number of simultaneous and independent differences. A simultaneous difference is one where the time between sampling each anemometer output is less than 0.1τ, where τ (s) is found by dividing the distance constant, D (m), by the wind speed U (m/s). Independence is achieved when the time between sampled pairs is larger than 4τ. For example, assume the subject anemometer has a distance constant of 5 m and the CTS has a distance constant of 1 m. If the wind speed is about 3 m/s, τ will be 5/3 = 1.7 s for the subject and 1/3 = 0.3 s for the CTS. Simultaneous samples will exist when the sampling rate of the data logger is less than the shortest 0.1τ or 0.03 s in this example. Most data loggers are fast enough for the example.

Independence is achieved when the time between successive sample pairs is long enough. In the example above, 4τ is 20/3 = 6.7 s for the subject anemometer and 4/3 = 1.3 s for the CTS. If the CTS logger is set for one sample every 10 s, the data will be independent at 3 m/s. The ASTM method defines minimum sample size in terms of the resolution of the measured or reported speed (assume 0.1 m/s for the example, a recommended resolution) and the standard deviation of the series of differences. It takes 900 times the variance of the series to provide the minimum number. If the two sensors are well sited and properly operating, the variance will be small. The BAO data showed the standard deviation of the difference to be less than 0.2 m/s (variance of 0.04). This should be the minimum condition for a good CTS data set. If the variance is 0.04, the minimum sample size is 900 x 0.04 = 36.

Assume the subject anemometer produces a scalar average speed every 15 minutes and it is not possible to wire the output into the auditor's data logger. The CTS uses 90 samples, one each 10 s, to assemble its concurrent 15 minute scalar average. At this point, one can take one of two paths. One is to assume that the subject is operating well, has a short enough distance constant and is likely to agree well with the CTS on a sample to sample basis; not perfectly because a large bias can still have a small variance. There is no way to verify this assumption unless the audit results

show good agreement. Based on this assumption, each 15 minute value is a data point with a sufficient sample size to compare the anemometers. Each datum point can be used in a linear regression analysis to define the subject anemometer's accuracy as a function of wind speed, if enough dynamic range exists in the data period. In just a few hours, then, the CTS method with this assumption will produce a measure of accuracy.

The other way is to treat each 15-minute average as a single sample of 15-minute averaged data. A 9 hour period will provide the minimum sample size of 36. This is an awkward period of time. It takes some time to install the CTS and many auditors work 8 hour days like other people. There is no such thing as too many samples. Added time usually enlarges the dynamic range for the audit. The optimum CTS audit goes for something like 24 hours, one diurnal cycle. For an example of this CTS audit, look at the data listed in Table 4.2.7.1.

Each value is a 20-minute scalar average. The subject anemometer is a Climatronics F460 cup (C-V-W). The CTS is a Young Propeller Vane (P-V-W) located 5 m away. Both are at a height of 10 m. The standard deviation of the CTS sensor is shown for each 20-minute period. The difference between the subject anemometer and the CTS is shown in the column headed by "Y-X." Notice that the average difference is a small -0.12 m/s and the standard deviation of the difference series is 0.10, half of the maximum criteria. To express the accuracy of the subject anemometer with respect to the CTS, a linear regression was run. The constant of 0.02 m/s says there is no bias of significance. The X Coefficient of 0.96 says that there is a 4 % underestimate of speed at all speeds. The best fit straight line through the Y points is calculated by multiplying the X (true) value by the coefficient and adding the constant. The residual error is then found by subtracting the X value from the estimated Y value, Y', (column headed by Y'-X). Notice that the average difference is 0.000, as it must be, and the standard deviation is lower, 0.07 m/s. The audit report for this subject anemometer would report the error of 4 % in the slope of the subject transfer function. (NOTICE: This is an example. The CTS is arbitrarily selected. It is possible that in this case the CTS was 4 % high or they were each off 2 %. That is not important for this example and the speeds are so close that this analysis was not included in the BAO experiment.) These data are shown graphically in Figure 4.2.7.9 and Figure 4.2.7.10. The anemometer data are shown on an XY plot with the best fit straight line through the 72 points. Figure 4.2.7.10 shows an XY plot of the residuals. Also shown is the normalized turbulence, σ_U/U (s/X in the table), plotted as a function of speed to look for correlations. There seems to be no influence of turbulence on the residual error.

The CTS method provides a measure of accuracy which can be related to wind tunnel tests (NBS and others). Some field audit devices which claim this capability must be used with caution (see Lockhart, 1985a). But the CTS method does not provide a measure of starting threshold. It is possible to get threshold data from a CTS audit if the CTS has a low enough threshold, say 0.5 m/s, and if periods are found with samples from the CTS sensors in the 0.6 m/s to 1.6 m/s range, for example. Suppose the subject anemometer reported 0.0 m/s or the 0.2 m/s offset value, indicating that it was not turning. The audit could report the subject threshold to be greater than 1.6 m/s. The best audit includes both the sensor control method and the CTS method for wind speed.

Table 4.2.7.1 Simulated Audit Data (BAO 1982)

5/82 Date/ Time	Y Subject Speed (m/s)	X CTS Speed (m/s)	s CTS Sigma (m/s)	s/X (m/s)	Y-X (m/s)	Y'-X (m/s)
4 1000	3.701	3.729	1.047	0.28	-0.03	-0.11
4 1020	2.972	2.979	2.441	0.82	-0.01	-0.10
4 1040	3.557	3.555	2.780	0.78	0.00	-0.13
4 1100	2.660	2.605	0.844	0.32	0.05	-0.14
4 1120	2.463	2.365	1.412	0.60	0.10	-0.17
4 1140	2.376	2.399	0.883	0.37	-0.02	-0.06
4 1200	3.210	3.344	1.951	0.58	-0.13	0.02
4 1220	5.511	5.623	3.230	0.57	-0.11	-0.10
4 1240	4.546	4.722	1.115	0.24	-0.18	-0.00
4 1300	4.261	4.555	1.319	0.29	-0.29	0.12
4 1320	4.157	4.455	1.348	0.30	-0.30	0.13
4 1340	3.127	3.250	1.120	0.34	-0.12	0.01
4 1400	2.364	2.433	1.557	0.64	-0.07	-0.01
4 1420	2.451	2.498	1.039	0.42	-0.05	-0.04
4 1440	4.176	4.270	5.887	1.38	-0.09	-0.06
4 1500	8.281	8.601	2.564	0.30	-0.32	-0.02
4 1520	7.678	7.893	1.638	0.21	-0.21	-0.10
4 1540	6.371	6.600	1.688	0.26	-0.23	-0.03
4 1600	5.569	5.976	2.847	0.48	-0.41	0.18
4 1620	3.346	3.413	3.537	1.04	-0.07	-0.05
4 1640	8.338	8.693	4.531	0.52	-0.36	0.01
4 1700	7.236	7.486	1.508	0.20	-0.25	-0.04
4 1720	5.425	5.588	0.751	0.13	-0.16	-0.05
4 1740	3.989	4.111	0.233	0.06	-0.12	-0.03
4 1800	4.399	4.617	0.820	0.18	-0.22	0.05
4 1820	4.407	4.615	0.930	0.20	-0.21	0.04
4 1840	3.847	4.012	0.345	0.09	-0.16	0.02
4 1900	3.941	4.121	0.291	0.07	-0.18	0.03
4 1920	4.344	4.474	0.151	0.03	-0.13	-0.04
4 1940	4.300	4.474	0.363	0.08	-0.17	0.01
4 2000	2.907	3.035	0.442	0.15	-0.13	0.02
4 2020	2.861	3.156	0.154	0.05	-0.29	0.18
4 2040	2.049	2.221	0.022	0.01	-0.17	0.10
4 2100	1.747	2.015	0.190	0.09	-0.27	0.21
4 2120	3.796	3.957	0.246	0.06	-0.16	0.02
4 2140	4.065	4.198	0.215	0.05	-0.13	-0.02
4 2200	3.885	4.031	0.137	0.03	-0.15	-0.00
4 2220	4.221	4.376	0.206	0.05	-0.16	-0.01
4 2240	4.097	4.261	0.282	0.07	-0.16	0.01
4 2300	4.037	4.194	0.194	0.05	-0.16	0.00
4 2320	3.952	4.135	0.144	0.03	-0.18	0.03
4 2340	3.559	3.717	0.109	0.03	-0.16	0.02
5 0	3.449	3.580	0.123	0.03	-0.13	0.00
5 20	3.179	3.290	0.035	0.01	-0.11	-0.01
5 40	3.840	4.040	0.199	0.05	-0.20	0.05
5 100	4.393	4.617	0.113	0.02	-0.22	0.05
5 120	3.822	3.955	0.881	0.22	-0.13	-0.01
5 140	2.198	2.219	0.520	0.23	-0.02	-0.05
5 200	1.680	1.742	0.059	0.03	-0.06	0.01
5 220	1.484	1.510	0.576	0.38	-0.03	-0.01
5 240	1.599	1.624	0.377	0.23	-0.02	-0.02
5 300	2.569	2.697	0.076	0.03	-0.13	0.04
5 320	1.662	1.696	0.341	0.20	-0.03	-0.01
5 340	1.769	1.934	0.190	0.10	-0.17	0.11
5 400	1.054	1.114	0.459	0.41	-0.06	0.04
5 420	1.471	1.455	1.217	0.84	0.02	-0.05
5 440	2.181	2.286	0.438	0.19	-0.10	0.03
5 500	1.338	1.419	0.680	0.48	-0.08	0.04
5 520	3.315	3.503	0.180	0.05	-0.19	0.06
5 540	3.060	3.212	0.220	0.07	-0.15	0.04
5 600	1.992	2.074	0.379	0.18	-0.08	0.02
5 620	1.765	1.836	0.336	0.18	-0.07	0.02
5 640	0.920	0.896	0.072	0.08	0.02	-0.04
5 700	0.636	0.523	0.280	0.54	0.11	-0.11
5 720	1.809	1.856	0.422	0.23	-0.05	-0.01
5 740	1.571	1.577	0.173	0.11	-0.01	-0.04
5 800	2.058	2.115	0.292	0.14	-0.06	-0.01
5 820	1.910	2.000	0.519	0.26	-0.09	0.03
5 840	1.181	1.165	0.345	0.30	0.02	-0.04
5 900	2.880	3.013	0.891	0.30	-0.13	0.03
5 920	4.286	4.402	0.537	0.12	-0.12	-0.05
5 940	3.839	4.000	1.752	0.44	-0.16	0.01
	Average				-0.125	0.000
	Standard deviation				0.100	0.069

Regression Output:

Constant	0.0233
Std Err of Y Est	0.0699
R Squared	0.9982
No. of Observations	72
Degrees of Freedom	70
X Coeff.	0.9576
Std Err	0.0048

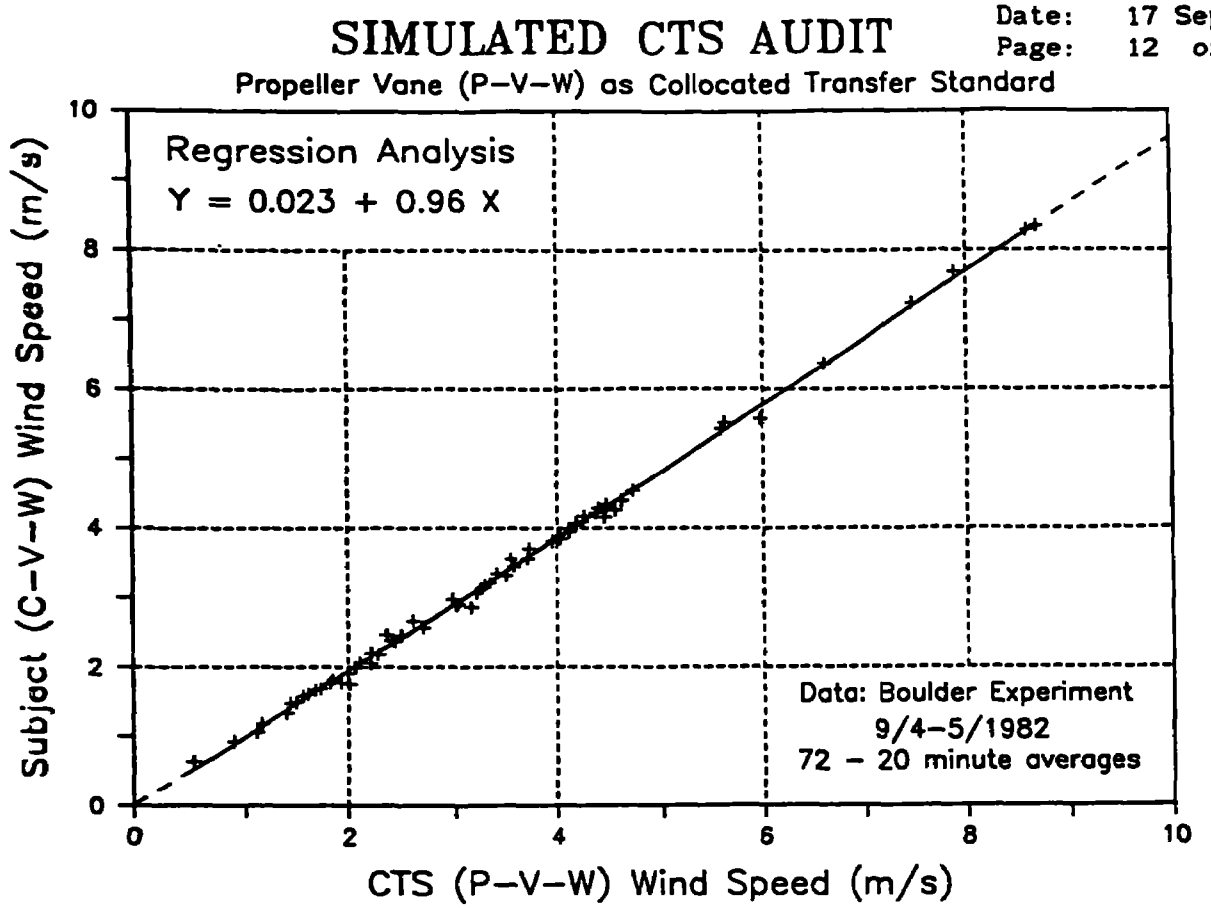

Figure 4.2.7.9 *XY plot of simulated wind speed audit data*

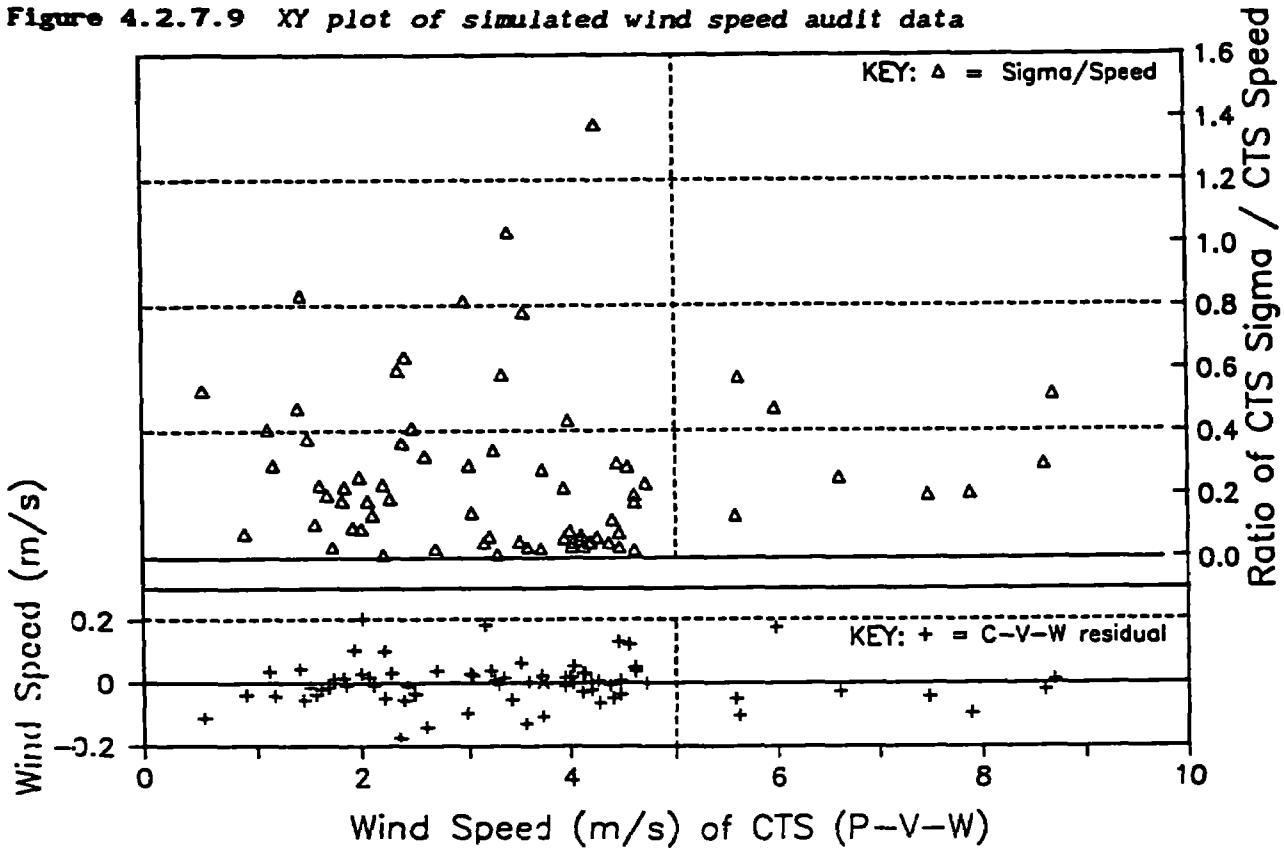

Figure 4.2.7.10 *Residual analysis of a simulated speed audit*

4.2.7.2.3 "W" Anemometers

Some stations measure the vertical component of the wind, with an anemometer sensitive only to the vertical component of the wind. A vertically mounted helicoid propeller, or "W" propeller, is the most common instrument for this measurement. The same audit methods can be used as are used on a propeller anemometer. A synchronous or d.c. motor will challenge the rate of rotation vs. wind speed and a torque device can be used to find the starting threshold. The common manufacturer's recommended practice is to use a different transfer function for the W propeller than the one applied when the same propeller is used for vane-oriented speed or for the N-S and E-W components of a UVW anemometer.

4.2.7.3 Wind Direction

4.2.7.3.1 Sensor control

The first thing to do on a performance audit of a direction vane is to record the as-found orientation value. Have the operator hold the vane so that it points to or from (whichever is most accurate for aiming) the distant orientation target. Verify the alignment by viewing the vane and target from the ground. Move back away from the tower or mast on a plane which passes through the sensor and the target and verify that the vane is in the plane also. Field glasses or a theodolite can help make this sometimes difficult observation. The vane must be held steady or clamped until a constant output exists for a few minutes. Record this value.

The controlled condition for a wind vane is a relative position of the vane with respect to the sensor housing. There are several ways to impose a series of known relative positions on the vane-sensor combination. They vary in effective accuracy. It is critical to know the time constant of the direction circuit BEFORE starting the performance audit. It can be measured by setting the vane to a known direction, simulate a wind from 090° holding the vane steady until the 090° (or voltage equivalent) output is steady. Move the vane quickly (< 1 s) to 270° and measure the time constant of the system. Assume that a time constant of 3 s is measured. Table 4.2.7.2 shows the change in output angle and voltage (assuming a 540° format and 5V output) as a function of time.

Table 4.2.7.2 - Time Constant Effects

Time Constant (No.)	Time Angle (sec.)	Vane Angle (deg.)	Output Angle (deg.)	Output Error (deg.)	Output (540@5) (volts)	Output Change (%)
0	0	090	090	0	0.833	0.0
0.2	0.5	270	106	164	0.981	9
1	3	270	204	66	1.889	63.2
2.3	6.9	270	252	18	2.333	90.0
3	9	270	261	9	2.417	95.0
4.6	13.8	270	268	2	2.483	99.0
6.9	20.7	270	270	0	2.498	99.9

(after Fritschen and Gay, 1979)

Notice that in this example a 180° shift requires waiting 20 seconds for the reading to be representative of the new position. If a 90° shift is used, 14 seconds will provide an output within 1° of the final value. If measurable time constants are found, suggest to the operator that the manufacturer be called about steps which might be taken to modify the circuit to a minimum time suitable for 60 Hz noise filtering.

The least accurate method for challenging the relative position accuracy of a wind vane is to point the vane in various directions while still mounted on the tower. This can provide positions related to external objects rather than constant angle changes. It is estimated that the accuracy of this method is two to five degrees, with the exception of a parallel alignment. The tail vane can be located parallel to a cross arm to within one degree, and held parallel on a calm day.

A second method puts the operating sensor in a controlled situation like a room where the electronics are located. The sensor can be placed at the center of a template with radial lines every 60°. The sensor can be oriented to the template and the vane moved and clamped when the vane is parallel to the radial line. If care is taken to avoid parallax errors (non-parallel or non-perpendicular observations) this method can provide relative accuracy on the order of one degree.



Figure 4.2.7.11

The best method replaces the vane with a fixture with the capability of holding the shaft in fixed positions with respect to the sensor housing. Fixtures of this type can provide repeatable position accuracy of < 0.1°. Figure 4.2.7.11 shows such a device. A different application of this precise method uses a theodolite base as the mount for the sensor. With the vane or vane substitute held in one position, the base can be rotated in very accurate steps. Theodolite worm gear assemblies divide a circle in whole degrees with a vernier adjustment with 0.1 degree index marks far enough apart to allow easy interpolation to 0.02 degrees, a resolution wasted on the application of wind direction measurement.

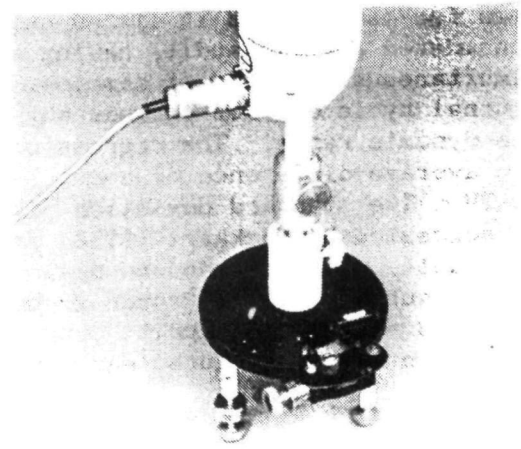

Figure 4.2.7.12

The audit report form should contain the transfer function used to convert output voltage to azimuth degrees. This may include a 540 format where azimuth values greater than 360 are reduced by subtracting 360. The report form should also contain the challenge progression used by the selected method.

For example, Fig. 4.2.7.14 and Figure 4.2.7.15 show an audit method and audit form for wind direction which specifies 16 relative angles, each 60° from the last one, in a clockwise rotation for 420° followed by a counterclockwise rotation of 480°. This tests a 540 format, provides four samples at 180° (duplicates from each direction) and a duplicate counterclockwise 240° pair. The report of this series describes the range of relative error resulting from the shaft position measurement of the sensor (see 4.2.2.2.2.3 for an example).

The starting threshold of the bearing and transducer assembly should be measured by some method (see 4.2.2.2.1.2 and 4.2.2.2.1.3). If the k value is not available to convert the torque to threshold speed at some accuracy angle, the operator should be requested to ask the manufacturer to provide it for the next audit.

The bearing to the orientation target should be independently challenged with a method capable of better than compass accuracy. A theodolite is ideal for finding the bearing to other distant objects. A solar observation is recommended (see 4.2.4.3.2).

The last activity of the sensor control audit is to repeat the orientation test described above for the as-found value. The as-left value will represent any changes the operator may have made and the new orientation, if the sensor was not keyed for orientation.

4.2.7.3.2 CTS Method

There is no technical need for a CTS audit of direction. No new information is added by this method to that gained in the sensor control method. As a parallel example to the simulated CTS speed audit, data from the same period of time from BAO is shown here, structured as a simulated CTS direction audit. Table 4.2.7.3, sorted for ascending CTS direction, shows the 20-minute average direction for both the CTS (Young Propeller Vane, P-V-W) and the subject (Climatronics F460, C-V-W). Also shown is the σ_θ (or σ_A) for each 20-minute period. (See Lockhart, 1988, for a discussion of the impact of the sample size for σ_θ. The EPA required sample size for sigma calculations is 360. Only 180 samples were available in the BAO data) The mean and standard deviation were calculated from samples taken every 10 s. The difference in the mean for each period is listed under the heading "Y-X" and each period may be considered a valid audit, having met the requirement for a minimum number of simultaneous independent samples. Notice, however, that the 72 periods in the diurnal cycle did not include any averages from 001 to 107 degrees or 30 % of the dynamic range. The regression analysis is of little value for direction. The average difference of about 1° shows how closely they were oriented to TRUE NORTH. The standard deviation of the differences of 1.3° is smaller than the 2° suggested by Lockhart (1988) as the maximum variability for an acceptable CTS audit. Larger standard deviations must be investigated to find the problem in the subject vane. Properly operating vanes will meet that criteria. Figure 4 2.7.13 shows this "audit" data in graphic form. It is comforting to note that even with very turbulent conditions the vanes track each other on the average.

Table 4.2.7.3 Simulated CTS Direction Audit Data

9/82 Date/ Time		Y Subject Direction (deg.)	X CTS Direction (deg.)	s CTS Sigma (deg.)	Y-X (deg.)
5	740	110.72	108.58	39.34	2.13
5	720	126.18	121.60	20.76	4.57
5	1140	136.01	134.38	87.87	1.63
5	440	149.21	148.15	6.50	1.05
4	1000	170.93	170.74	27.02	0.18
4	1840	171.89	171.50	10.17	0.39
4	1820	175.12	173.71	30.55	1.42
5	1040	176.16	174.52	16.28	1.63
4	2200	175.63	175.24	7.62	0.39
4	2120	179.81	178.59	4.04	1.22
4	2140	180.49	179.64	10.87	0.85
4	1900	181.55	180.68	9.00	0.87
5	1100	183.77	182.95	13.26	0.82
4	1620	184.24	183.74	60.97	0.50
4	1720	186.51	185.29	6.10	1.23
4	1700	186.90	185.82	8.98	1.08
4	1740	187.74	187.07	6.66	0.67
4	1800	189.05	187.82	17.58	1.22
5	1020	189.53	190.19	27.04	-0.66
5	620	191.87	191.01	32.37	0.85
4	1640	193.01	191.43	9.24	1.59
4	1920	194.01	192.68	9.10	1.32
5	500	196.86	193.01	30.40	3.85
5	20	197.68	197.17	4.44	0.52
5	0	199.46	198.88	5.99	0.58
4	2320	201.43	201.11	6.94	0.33
5	1120	202.16	201.37	22.84	0.79
5	100	203.33	202.99	3.45	0.34
5	40	205.00	204.50	5.35	0.50
4	2300	205.77	205.64	6.21	0.13
4	2220	205.97	206.42	7.90	-0.45
4	2340	207.65	207.02	5.88	0.63
5	900	207.16	207.29	11.83	-0.13
5	120	209.25	209.08	9.57	0.16
5	920	212.67	212.72	9.31	-0.05
5	600	214.09	214.27	8.00	-0.17
5	420	214.12	215.12	20.18	-1.00
4	2240	216.04	215.95	5.86	0.08
4	1940	217.59	217.16	8.76	0.42
5	520	223.97	224.12	6.29	-0.15
5	220	229.63	225.53	17.04	4.10
5	540	227.38	228.04	9.38	-0.66
5	820	230.43	229.87	28.91	0.56
5	300	232.28	232.98	8.80	-0.70
5	320	239.91	237.14	25.28	2.77
4	2100	237.55	237.75	35.85	-0.19
4	1020	239.85	240.06	42.30	-0.20
5	940	239.28	241.26	63.08	-1.98
4	1140	242.97	244.21	29.30	-1.25
4	2040	247.28	248.22	12.10	-0.94
5	200	253.86	254.16	35.26	-0.30
4	2020	257.50	257.72	11.45	-0.22
5	400	260.27	257.80	20.16	2.47
5	340	264.41	263.64	12.57	0.77
4	1300	264.86	264.68	23.11	0.19
4	2000	267.01	266.10	29.16	0.91
4	1320	269.87	270.39	22.09	-0.51
5	140	273.76	273.13	43.68	0.63
4	1340	274.96	274.04	34.09	0.92
4	1600	275.77	275.35	21.27	0.42
4	1200	277.95	277.67	27.46	0.28
5	840	289.50	289.42	29.47	0.08
5	1200	299.15	297.87	11.74	1.28
5	800	300.55	298.01	65.04	2.55
4	1240	301.51	300.18	22.86	1.33
4	1220	310.99	308.24	17.77	2.75
4	1540	312.43	310.00	10.46	2.43
5	240	318.79	315.62	21.03	3.17
4	1520	324.82	322.49	12.26	2.33
5	1000	349.62	345.54	67.66	4.08
4	1440	359.13	355.74	30.58	3.40
4	1500	360.42	356.80	20.56	3.62

Average	0.91
Standard deviation	1.34

Regression Output:

Constant	-0.22090
Std Err of Y Est	1.33045
R Squared	0.99939
No. of Observations	72
Degrees of Freedom	70
X Coefficient(s)	1.00498
Std Err of Coef.	0.00297

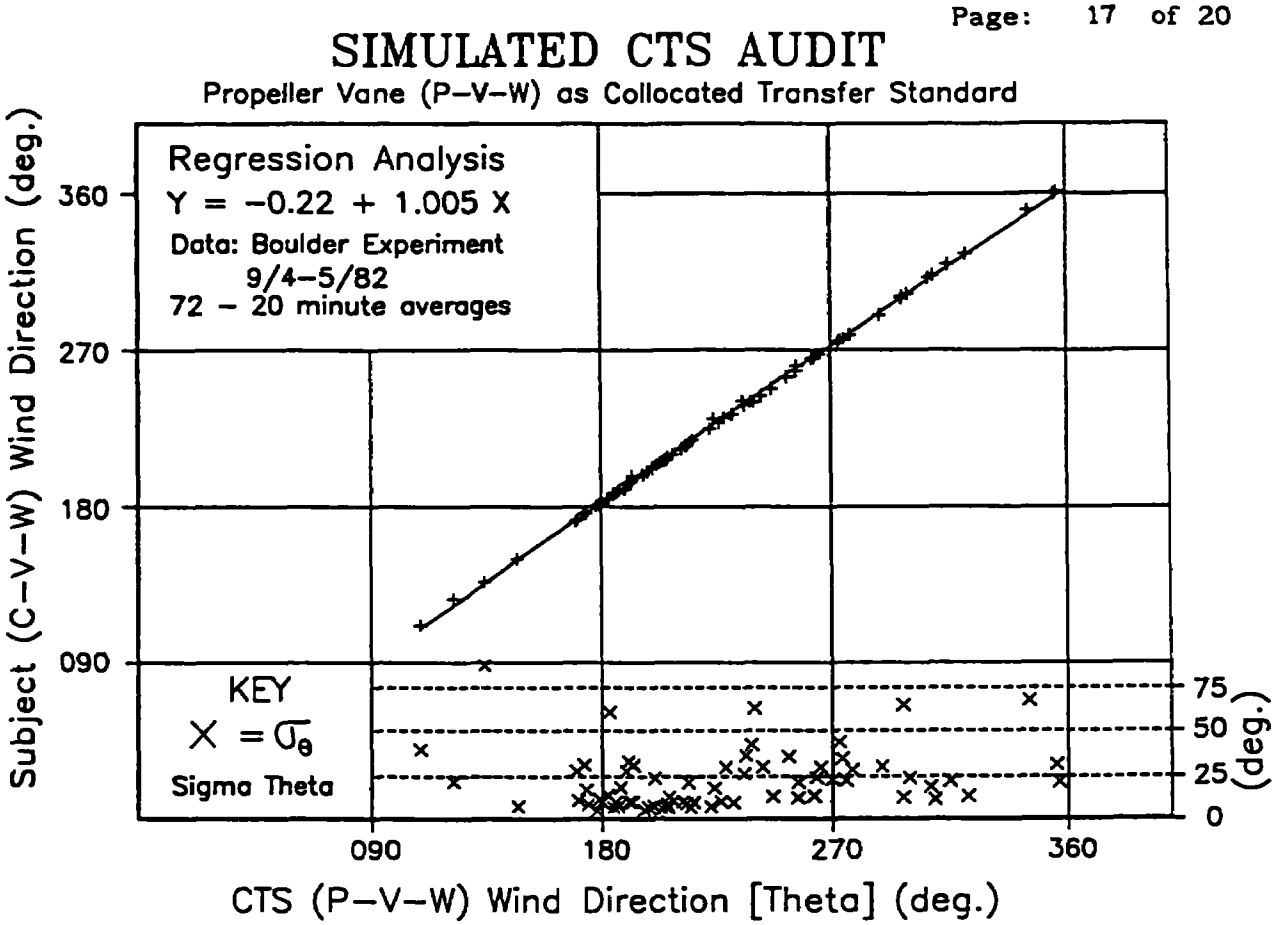

Figure 4.2.7.13 *Simulated CTS Wind Direction Audit Data*

4.2.7.3.3 Vertical Wind Direction, ϕ

The sensor control method is used for bivane auditing. The vertical part of the bivane operation is treated in the same way as the horizontal part, except different fixtures are used. Special fixtures are required for each bivane design, but the principle is the same. A relative zero point is set when the fixture is attached to the bivane. That point is where the vane shaft is perpendicular to the vertical axis of the sensor. From this starting point where the output should be the equivalent of 0°, the vane is held in 15° steps until its physical limits are reached, both tail up (+) and tail down (-). Threshold is very hard to measure on a bivane because of the static balance conditions of the vane. If the vane is perfectly balanced and its remains where ever it is physically moved, a force gage measurement at some distance from its axis of rotation will yield the starting threshold just as the vane begins to move.

4.2.7.4 TURBULENCE OR σ_θ and σ_ϕ

The measurement discussed in this section is θ or ϕ. The sigma values result from how the samples are combined to estimate the statistical parameters. It is a part of the auditor's job to determine how the algorithm works and to challenge that process with a known input. This is also a functional way to document the impact of the signal conditioning time constant on the measurement of direction variability.

The challenge should be realistic or at least within some realistic range. The challenge must take into consideration the wave shape of the variable direction imposed on the system in calculating the true sigma value with which the output will be compared. The effective time constant of the direction system, calculated from the delay distance of the sensor and some nominal wind speed important to air pollution applications, should define the maximum frequency used in the sigma challenge.

Wind Vane - MSI method WV004 (version 8/1/84)

This method describes the relative performance of the wind vane as a shaft-position transducer and the orientation of the transducer with respect to true North. The former is done with a fixture, part of which is mounted to the transducer body and part mounted to the shaft in place of the vane. The latter requires a determination of true North (see MSI method SN008) and a setting of the transducer relative to that orientation.

The report form for this method includes space for the optional method to define the "open space" where relevant to the sensor and application. Also there is space to record starting torque measurements and system time constant estimates for turbulence measurement.

WV004-A Remove the wind vane assembly (vane, shaft and counter-weight). A 1/8" shaft is required. If the sensor does not use that size or it is not accessible, an interface fitting is required. Mount the disc on the vertical shaft. Mount the clamp to the support column for the shaft so that the pin engages the disc and the disc is free to move when the pin is withdrawn. Set the fixture parts with the pin in the 180 degree hole. Rotate the clamp until the output indicates 180, either by equivalent voltage or digital printout. Since this is a position measurement, the challenge is constant and instantaneous values may be used, being sure to react to the needs of the time constant for stable readings. Move the disc (vane substitute) to the following positions taking data at each point: 120, 060, 360, 300, 240, 180, 120, 180, 240, 300, 360, 060, 120, 180, and 240 degrees. This moves the "vane" 420 degrees counter clockwise and then 480 degrees clockwise to test "540" strategies for the angle discontinuity.

WV004-B Define the "open space" for 360 degree potentiometer transducers. Install the index line fixture to an appropriate position with respect to the protractor mounted to the disc. Disengage the pin. Rotate the disc until the output changes from maximum voltage to five degrees less than maximum. Record the angle to 1/2 degree resolution. Rotate the disc back toward maximum voltage and record the angle when maximum is first reached. Rotate the disc until the output changes from minimum voltage to five degrees greater than the minimum. Record the angle. Rotate the disc back toward the minimum voltage and record the angle when minimum is first reached.

WV004-C After having found a distant target of known direction (see SN008), set the vane so that the direction is the output of the sensor. Clamp the vane to the shaft support tube so that the output stays constantly correct, even with light wind forces on the vane. In heavy wind, a fixture replacing the vane is required. Place the sensor in its mount and rotate the sensor body until the vane counterweight points to the target. Clamp the sensor in place, check the output and remove the vane clamp. Record one system data point with all cables in place and the sensor clamped.

Figure 4.2.7.14 *A method for auditing a wind direction sensor*

PERFORMANCE AUDIT REPORT by _____ WV004

MEASUREMENT SYSTEM - Wind vane
System number _____
Sensor _____
Vane _____
Location _____
Signal conditioner _____
Data channel _____

DATE __/__/__ TIME off line _____ on line _____ test start ____

TRANSFER FUNCTION (volts per degree) _____
discontinuity strategy _____

TEST RESULTS

WV004A (dif. = deg. - set)

set	volt	deg.	dif.	set	volt	deg.	dif.	set	volt	deg.	dif.
180	____	____	____	240	____	____	____	300	____	____	____
120	____	____	____	180	____	____	____	360	____	____	____
060	____	____	____	120	____	____	____	060	____	____	____
360	____	____	____	180	____	____	____	120	____	____	____
300	____	____	____	240	____	____	____	180	____	____	____
								240	____	____	____

WV004B

1				2				
volt	deg.	angle	dif.	volt	deg.	angle	dif.	abs((1-2)-360)
____	____	____	____	____	____	____	____	-10 = _____
____	____	____	____	____	____	____	____	_____

Torque: _____ Oz.-In. cw, _____ Oz.-In. ccw, T. Const._____s.

WV004C

time	1 expected		1 obs. before		2 obs. after		difference
	volt	deg.	volt	deg.	volt	deg.	(2-1) deg.
____	____	____	____	____	____	____	____

Figure 4.2.7.15 *A form for the wind direction audit method*

4.2.8 ESTIMATING ACCURACY AND PRECISION

4.2.8.1 Measurements

Section No. 4.1.5 contains a detailed discussion of methods of estimating accuracy, precision and bias using wind speed and wind direction as examples. That material will not be repeated here. The measurement process begins with an instrument which has some element or part which is sensitive to the variable of interest. If interest is in air flow with respect to the surface, there are two variables, wind speed and wind direction. Each part of this section discusses various aspects of how the measurements might be made, calibrated, operated, maintained and documented to support a claim of measurement validity. It is recognized that instruments are usually parts of data systems with sampling, processing and summarizing routines designed to produce final elements of a data base to be used for some application. The earlier parts of this section were devoted to methods of tracking the measurement process all the way through the system to the system output. Accuracy was addressed in terms of how well what was designed to be done was actually done. The second part of this sub-section will deal with how well the system design serves the application.

4.2.8.2 Summarized Data

Summarization schemes are many and preclude a full discussion here. The auditor should define the methods used and comment on the appropriateness of the method to the application of the summarized data. There may be concurrent summarizations such as a scalar wind speed, a resultant vector wind speed and some kind of summarized wind direction. The accuracy of the data system should reflect estimated errors because of an inappropriate summarization program.

A software analysis is required to be sure that the declared method of summarization is in fact being accomplished by the computer program. For example, is the scalar average wind direction avoiding the error of averaging a circular range with a discontinuity? If the average of winds ranging between 300° and 060° turns out to be about 180°, this problem still exists.

4.2.9 REFERENCES

Acheson, D. T.,1970: Response of cup and propeller ratios and wind direction vanes to turbulent wind fields. Meteor. Monogr., No.33, *Amer. Meteor. Soc.*, pp.252-261.

Acheson, D. T.,1988: Comments on "Anemometer Performance Determined by ASTM Methods." *J. Atmos. Oceanic Technol.*, 5 ,pp. 381-382.

ASTM,1984: Standard Practice for DETERMINING THE OPERATIONAL COMPARABILITY OF METEOROLOGICAL MEASUREMENTS, D 4430-84. Amer. Soc. for Testing and Materials, Philadelphia, PA 19103.

ASTM,1985a: Standard Test Method for DETERMINING THE PERFORMANCE OF A CUP ANEMOMETER OR PROPELLER ANEMOMETER (Draft 6 of D22.11). Amer. Soc. for Testing and Materials, Philadelphia, PA 19103.

ASTM,1985b: Standard Test Method for DETERMINING THE DYNAMIC PERFORMANCE OF A WIND VANE (Draft 8 of D22.11) Amer. Soc. for Testing and Materials, Philadelphia, PA 19103.

Blackadar, A. F.,1985: Almanac for a weather station. Heldref Publications, Washington, DC 20016.

Baynton, H. W.,1976: Errors in wind run estimates from rotational anemometers. *Bull. Amer. Meteor. Soc.*, 57, 1127-1130.

Box, G. E. P., W. G. Hunter and J. S. Hunter, 1978: Statistics for experimenters. John Wiley & Sons, ISBN 0-471-09315-7.

EPA, 1987a: Ambient Monitoring Guidelines for Prevention of Significant Deterioration (PSD), EPA-450/4-87-007, Office of Air Quality Planning and Standards, Res. Triangle Park, NC 27711.

EPA, 1987b: On-Site Meteorological Program Guidance for Regulatory Modeling Applications, EPA-450/4-87-013, Office of Air Quality Planning and Standards, Res. Triangle Park, NC 27711.

Finkelstein, P. L.,1981: Measuring the dynamic performance of wind vanes. *J. Appl. Meteor.*, 20, pp. 588-594.

Finkelstein, P. L.,J. C. Kaimal, J. E.Gaynor, M. E.Graves and T. J.Lockhart, 1986: Comparison of Wind Monitoring Systems. Part I: In-Situ Sensors. *J. Atmos. and Oceanic Technol.*, 3, pp. 583-593.

Finkelstein, P. L., J. C. Kaimal, J. E.Gaynor, M. E.Graves and T. J. Lockhart, 1986: Comparison of Wind Monitoring Systems. Part II: Doppler Sodars. *J. Atmos. and Oceanic Technol.*, 3, pp. 594-604.

Fritschen, L. J. and L. W. Gay, 1979: Environmental instrumentation. Springer-Verlag, N.Y. ISBN 0-07-033175-8.

Gill, G. C.,1967: On the dynamic response of meteorological sensors and recorders. Proceedings of the First Canadian Conference on Micrometeorology, Part 1. Meteorological Service of Canada, Toronto.

Gill, G. C.,1973: The Helicoid Anemometer. *Atmosphere*, **11**, 4, pp. 145-155.

Hayashi, T., 1987: Dynamic response of a anemometer. *J. Atmos. Oceanic Technol.*, **4**, pp. 281-287.

Hoehne, W. E.,1973: Standardizing Functional Tests. IEEE Transactions on Geoscience Electronics, Vol GE-11, No. 2, April.

Huschke, R. E.,1970: Glossary of Meteorology. *Amer. Meteor. Soc.*, Boston, MA 02108

Kaimal, J. C. and J. E. Gaynor, 1983: The Boulder Atmospheric Observatory, *J. Appl. Meteor.*, **22**, pp. 863-880.

Kaimal, J. C., J. E. Gaynor, P. L. Finkelstein, M. E. Graves, and T. J. Lockhart, 1984: A field comparison of in situ meteorological sensors. NOAA/BAO Report No. Six.

Kondo, J., G. Naito, and Y. Fujinawa, 1971: Response of Cop Anemometer in Turbulence. *J. Meteor. Soc. of Japan*, **49**, pp.63-74.

Lockhart, T. J., 1977: Evaluation of rotational anemometer errors. *Bull. Amer. Meteor. Soc.*, **58**, pp. 962-964.

Lockhart, T. J., 1978: A field calibration strategy for rotating anemometers and wind vanes. Proceedings of the 4th Symposium on Meteorological Observations and Instrumentation, Denver CO, April 10-14. pp. 57-60.

Lockhart, T. J., 1985a: Some cup anemometer testing methods. *J. Atmos. Oceanic Technol.*, **2**, pp. 680-683.

Lockhart, T. J., 1985b: Wind-Measurement Calibration. *Bull. Amer. Meteor. Soc.*, **66**, p.1545.

Lockhart, T. J., 1987: Performance of an anemometer determined by the ASTM method. *J. Atmos. Oceanic Technol.*, **4**, pp. 160-169.

Lockhart, T .J., 1989 Accuracy of the collocated transfer standard method for wind instrument auditing. *J. Atmos. Oceanic Technol.*, **6**, pp. 715-723. 6/88)

MacCready, P. B.,Jr. and H. R. Jex,1964: Response characteristics and meteorological utilization of propeller and vane wind sensors. *J. Appl. Meteor.*, **3**, pp. 182-193.

MacCready, P. B.,Jr.,1965: Dynamic response characteristics of meteorological sensors. *Bull. Amer. Meteor. Soc.*, **46**, 533-538.

MacCready, P. B.Jr.,1966: Wind speed measurements in turbulence. *J. Appl. Meteor.*, **5**, pp. 219-225.

Middleton, W. E. K. and A. F. Spilhaus, 1953: Meteorological Instruments. University of Toronto Press.

Natrella, M. G.,1966: Experimental Statistics. National Bureau of Standards Handbook 91.

Snow, J. T., D. E. Lund, M. D.Conner, S. B. Harley and C. B. Pedigo,1989: On the dynamic response of a wind measuring system. *J. Atmos. Oceanic Technol.*, 6, pp. 140-146.

Stearns, C. R.,1985: Wind-Measurement Calibration, Response. *Bull. Amer. Meteor. Soc.*, 66, p.1545.

Sutton, O. G., 1955: Atmospheric Turbulence.

Turner, D. B.,1986: Comparison of three methods for calculating the standard deviation of the wind direction. *J. Climate Appl. Meteor.*, 25, pp. 703-707.

Wieringa, J., 1967: Evaluation and design of wind vanes. *J. Appl. Meteor.* 6, pp. 1114-1122.

Section 4.3
QA FOR TEMPERATURE AND TEMPERATURE GRADIENTS (ΔT)
OUTLINE

Section		Pages	Rev.	Date
4.3.0	OUTLINE AND SUMMARY	3	0	9/89
4.3.1	TYPES OF INSTRUMENTS	4	0	9/89
	4.3.1.1 TRANSDUCERS			
	4.3.1.1.1 Thermistors			
	4.3.1.1.2 Wire Bobbins			
	4.3.1.1.3 Mercury-in-glass Thermometers			
	4.3.1.1.4 Thermocouples			
	4.3.1.2 SIGNAL CONDITIONING			
	4.3.1.3 ASPIRATED RADIATION SHIELDS			
4.3.2	SPECIFICATIONS	4	0	9/89
	4.3.2.1 DELTA TEMPERATURE (ΔT)			
	4.3.2.2 TEMPERATURE			
4.3.3	ACCEPTANCE TESTING	2	0	9/89
4.3.4	INSTALLATION	1	0	9/89
4.3.5	CALIBRATION	9	0	9/89
	4.3.5.1 EQUIPMENT AND METHODS			
	4.3.5.2 DELTA TEMPERATURE (ΔT)			
	4.3.5.3 TEMPERATURE			
	4.3.5.4 CALIBRATION REPORT EXAMPLE			
4.3.6	OPERATIONS, MAINTENANCE AND QUALITY CONTROL	3	0	9/89
	4.3.6.1 OPERATIONS			
	4.3.6.2 MAINTENANCE			
	4.3.6.3 QUALITY CONTROL			
4.3.7	PERFORMANCE AUDIT METHODS	8	0	9/89
	4.3.7.1 GENERAL CONSIDERATIONS			
	4.3.7.1.1 Who			
	4.3.7.1.2 What			
	4.3.7.1.3 Where			
	4.3.7.1.4 When			
	4.3.7.1.5 How			
	4.3.7.2 DELTA TEMPERATURE (ΔT)			
	4.3.7.2.1 Sensor Control Method			
	4.3.7.2.2 CTS Method			

Section	Pages	Rev.	Date
4.3.7.3 TEMPERATURE			
4.3.7.3.1 Sensor Control			
4.3.7.3.2 CTS Method			
4.3.8 ESTIMATING ACCURACY AND PRECISION	1	0	9/89
4.3.8.1 MEASUREMENTS			
4.3.8.2 SUMMARIZED DATA			
4.3.9 REFERENCES	1	0	9/89

QUALITY ASSURANCE FOR TEMPERATURE AND TEMPERATURE GRADIENT (ΔT)

4.3.0 SUMMARY

The measurement of temperature is standardized in great detail by all those organizations interested in such procedures, ASTM, ISA (Instrument Society of America), and TMS (Temperature Measurement Society). The problem with meteorological applications is that the free air temperature is required. This means the transducer needs to be exposed to the atmosphere which is in turn exposed to the sun about half the time and to the very cold outer space the other half. The atmosphere is conditionally transparent to heat sources (the sun) and sinks (outer space) so shielding must accommodate a wide range of radiative conditions. Wind also influences the temperature shield. It transfers heat to and from the shield in a variable way as a function of wind speed. Most effective shields use forced aspiration to expose the transducer to nearly unmodified outside air. Wind speed may also play a variable role in the performance of the aspiration system.

This section concentrates on the meteorological applications of air temperature measurement and the differential temperature measurements which are interpreted as temperature gradients and applied as a measure of vertical stability.

Since the application of the measurement should define the accuracy needed, both the relatively course air temperature and the relatively fine temperature difference measurements will be considered.

4.3.1 TYPES OF INSTRUMENTS

There are several materials and structures which change in some way as a function of temperature. General books on meteorological instruments such as Mason and Moses (1984), Middleton and Spilhaus (1953) and particularly Brock and Nicolaidis (1984) will provide details on a variety of these sensors. From the standpoint of quality assurance, a few basic principles and a few standard types will represent the vast majority of instruments in use for air quality applications.

The measurement of temperature for air quality applications is generally thought of as either air temperature, T, or a difference between two temperature measurements, ΔT. The application of these different measurements require different specifications and auditing methods. The two types of temperature measurement will be treated in later sections as separate measurements.

Temperature instruments are made up of three important parts. The transducer is the device which changes its electric value as a function of the temperature of the transducer element. The signal conditioner and cables convert the electric value to a recordable output, usually volts. The aspirated radiation shield is the mounting structure which holds the transducer in the atmosphere where the temperature is to be monitored. Each of these three parts will be discussed separately since there are various combinations possible.

4.3.1.1 Transducers

Consider the transducer as the part containing the sensing element. In most cases, the sensing element is the transducer in air quality monitoring applications. The element is usually a thermistor (or thermistor network) or a winding of fine wire on an insulated bobbin. It could also be a thermocouple or a circuit element like an integrated circuit (see Cole, 1978). The elements are usually encased in a protective capsule and sealed. From an operational standpoint it only matters how the sensor reacts to the temperature inside the aspirated radiation shield.

4.3.1.1.1 Thermistors

The thermistor is an electronic semiconductor made from certain metallic oxides, such as nickel, manganese, iron, cobalt, copper, magnesium, titanium and other metals. It is a nonlinear element. One common supplier (Yellow Springs Instrument Co. [YSI]) sells both the standard thermistor and the "linear" thermistor. Table 4.3.1.1 shows a typical negative thermal response curves of raw thermistors and the nearly linear response of the network thermistor. Also shown is the positive response of two platinum RTD (resistance temperature detector or resistance thermal device) for contrast. Notice the large average change per °C with the YSI bead thermistor between 10°C and 20°C (222Ω) as compared to the network thermistor (126Ω) or the 100Ω RTD (0.4Ω) or the 1000Ω RTD (3.8Ω). The raw bead thermistors are included because, in the future, microprocessor-based data systems can handle nonlinear transducers as easily as linearized ones. The "linearized" YSI has a small oscillating error of about ± 0.1°C with a wave length of about 40°C. The impact of this error on temperature difference systems is small. At the

Table 4.3.1.1 - Sensor Resistance vs.Temperature

	Thermistors				Platinum RTDs			
	------YSI		----------YSI-----		----MINCO----		----HY-CAL----	
T	44031		44203 network		5-100 Pt		1000Ω Pt	
(°C)	(ohms)	(ΔΩ)	(ohms)	(ΔΩ)	(ohms)	(ΔΩ)	(ohms)	(ΔΩ)
-10	16600		13438		96.09		961.84	
		-684.0		-127.9		0.391		3.816
0	9796		12159		100.00		1000.00	
		-382.5		-125.3		0.390		3.804
10	5971		10906		103.90		1038.04	
		-222.3		-126.1		0.389		3.792
20	3748		9645		107.79		1075.96	
		-133.1		-128.6		0.388		3.780
30	2417		8359		111.67		1113.76	
		-81.9		-128.8		0.387		3.768
40	1598		7072		115.54		1151.44	
		-51.7		-123.6		0.385		3.756
50	1081		5836		119.39		1189.00	

(ΔΩ) is ohms per degree C for the 10 degree range
YSI-------Yellow Springs, OH 45387
MINCO-----7300 Commerce Lane, Minneapolis, MN 55432
HI-CAL----9650 Telstar Ave. El Monte, CA 91731-3093

steepest slope it is 0.025°C per degree difference. A ΔT would need to be ± 4°C before the error reaches 0.1°C, at which point the error is moot with respect to application.

The big advantage to thermistors is the relatively large resistance of the element with respect to the resistance of the signal cable. Lockhart and Gannon, 1978, pointed out the fact that it would take a 12.5Ω difference in cable resistance to two sensors of a ΔT pair to cause a 0.1°C error (bias) in the ΔT measurement. Most signal conditioning circuits have the capability of adjustment to eliminate such a bias. Another little known advantage is stability. A several year stability test conducted at NBS showed thermistors to be extremely stable. This is contrary to early experience which suggested that thermistors often failed with a shift in the transfer function (ohms vs. temperature) gaining them a reputation of instability. Better packaging designs and better handling practices have eliminated many of these problems.

4.2.1.1.2 Wire bobbins

The resistance of a wire changes with temperature. If a long piece of fine wire can be handled in some way, it can be used as a temperature element. Winding the wire on a non-conductive bobbin is the traditional method of handling. When the bobbin is large and open, a very fast response sensor is made. When the bobbin is potted in a stainless steel jacket, a more traditional slower response sensor is made. The transducer in both cases is a length of wire. Different metals have different temperature coefficients. A

40 gauge (0.08 mm diameter) wire at 20°C made of annealed copper has a resistance of 3.4Ω/m. If it were made of German silver the resistance would be 65.9Ω/m. Platinum and iron are each 20.0 Ω/m while nickel is 15.6 Ω/m. Manufacturers, choosing for stability, ease of handling and cost for a suitable resistance, have settled on a few materials. Platinum (100Ω) is the most common for meteorological applications. Nickel-iron is another common wire providing a higher resistance at a lower cost with good stability.

Because of the small resistance change for a 1°C temperature change (0.4Ω), the transducer resistance must be measured with both high resolution and attention to cable resistance. Three and four wire bridge circuits are commonly used, the latter being best for handling long cables. It will be shown in the sections on calibration and auditing that many of the details of the transducer and circuits need not be known. Only the system performance is important.

4.3.1.1.3 Mercury-in-glass thermometers

These thermometers are not transducers, but they are commonly used for calibrations. Some styles have enough resolution to be read to 0.02°C with some care. The ASTM series of Precision thermometers are examples of these. They are 37.9 cm (15 inches) long and breakable (and expensive - $50 to $80 each). They are also calibrated for total immersion. The ASTM 62C has a range from -38 to +32°C and scale divisions of 0.1. The ASTM 63C has a range of -8 to +32°C and also has scale divisions of 0.1, but they are farther apart making interpolation more accurate. If higher temperatures are needed, the ASTM 64C has a range of 25 to 55°C.

4.3.1.1.4 Thermocouple systems

The thermocouple operates on the principle that when two different metals are joined, a small voltage with a temperature- dependent magnitude is generated. By comparing this voltage to the voltage generated by a second thermocouple in a thermally stable environment of known temperature, the temperature of the first thermocouple can be determined. Because of complex circuitry and problems with conductors, thermocouple systems are no longer popular transducers for meteorological monitoring.

Thermocouple pairs are well suited for differential temperature measurement. They provide the same voltage for any size wire which makes them ideal for miniature fast response applications.

4.3.1.2 Signal Conditioning

There are a multitude of circuits which will measure resistance. Usually the transducer and the signal conditioner are purchased as a system, complete with interconnecting cables. This is advisable since the range of resistance vs. temperature is quite large. Signal conditioning circuits may be adjusted to conform to individual transducers or transducer pairs. They may also be adjusted to a generic or theoretical curve or transfer function. It is important to understand the function of the signal conditioner and to treat it as a part of a system along with the transducers and the cables.

4.3.1.3 Aspirated Radiation Shields

There are many kinds of shields, as Figure 4.3.1.1 depicts. Most of the error in measuring air temperature comes from the shield. It is also true that the magnitude of the error is largely unknown. In Section 4.3.2 SPECIFICATIONS, there is a detailed discussion about accuracy of shield performance.

The measurement of the temperature of the free atmosphere at the point where the shield intake is located is the goal. A shield protects the sensor from radiation and provides the mechanical mount for the sensor on a tower or mast. If the shield is not aspirated, or designed for effective natural ventilation, it may become little more than a larger sensor case resulting in the same radiation errors as an unshielded sensor but with a longer time constant. To avoid this difficulty, it is necessary to draw the air into the shield in such a way that it is not modified by the shield temperature but will come to equilibrium with the transducer at some average time.

Forced aspiration is the only way to minimize radiation error for all conditions. A fan draws air in past the transducer at a speed suitable for minimum error. Forced aspiration can be designed to provide a flow in the right direction under all ambient wind conditions. Insufficient pressure drop in the fan during strong winds may allow reverse flow to occur transporting the heat from the fan back to the transducer (Lockhart, 1975).

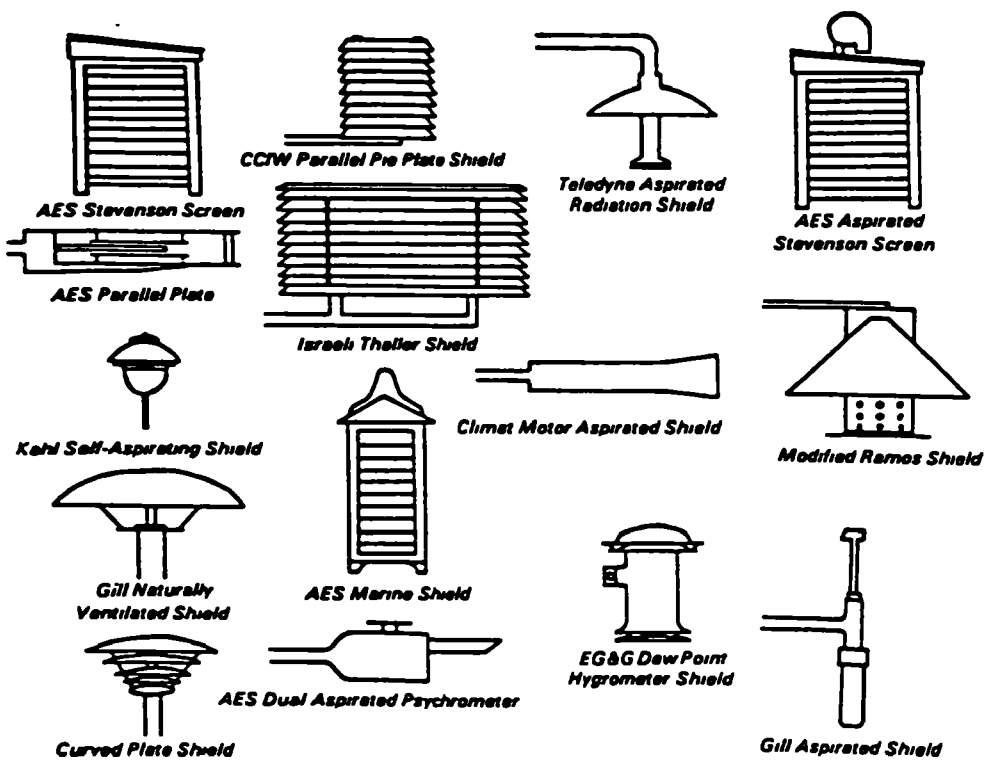

Figure 4.3.1.1 *Examples of various radiation shields (McKay and McTaggart-Cowan, 1977)*

4.3.2 SPECIFICATIONS

The purpose of defining specifications is to give unambiguous meaning to the terms used by all those who are concerned that the instruments and systems selected and operated will meet the needs of the application or project. This starts with procurement specifications and ends with supporting claims of data quality. These specifications provide the basis for receiving inspection and testing.

Project and application requirements vary. To make this handbook as specific as possible, the examples used will be consistent with those presented in the On-Site Meteorological Program Guidance for Regulatory Modeling Applications (EPA, 1987b). The specifications for temperature are range and accuracy. The performance of the radiation shield is not defined by specification. There is an implication that the accuracy requirements include this error source, but if they do there is no way suggested to verify the performance of the shield.

4.3.2.1 Delta Temperature (ΔT)

The only requirement in EPA (1987a) regarding the vertical temperature difference is "Errors in measured temperature difference should not exceed 0.003°C/m." This rate is based on a 0.15°C accuracy for a 50m separation. The requirement came from a time when ΔT was traditionally measured between the lower 10m level and the upper 60m level on a tower. If a shorter tower is used, like a 44m tower, the separation between 10m and 44m, namely 33m, would show smaller lapse rates and inversions. If the same accuracy were to be preserved in measuring the equivalent or representative ΔT from the shorter tower, the measurement accuracy had to be better, 0.1°C in this case. Some operators went to even shorter towers and to assure an appropriately accurate measurement system, the requirement was stated as a per meter error.

The above requirement is impossible to meet with the new 10m towers including ΔT. If the aspirated radiation shields are mounted at 2m and 9m (to avoid interference with the 10m wind), the requirement is to not exceed an error of 7 x 0.003 = 0.021°C. This is an accuracy which is hard to prove, let alone achieve.

The dynamic range for a ΔT installation on a 60m tower might be from -2°C to +15°C. Convention for positive and negative ΔT is:

(-) a lapse rate is the normal decrease of air temperature with height limited by the auto convection rate of 3.4°C/100 m or 0.034°C/ m. A lapse rate produces a negative ΔT.

(+) an inversion is the inverted lapse rate or an increase of air temperature with height. There is no limit for inversion strength. An inversion produces a positive ΔT.

The dynamic range between 2m and 9m is not much different than that between 10m and 60m. During the EPA-BAO experiment in 1982 (Lockhart, 1988), a pair of ΔT sensors was mounted on tower 4 at 2m and 8.6m. Each sensor was a 100Ω Rosemont platinum RTD in a Young aspirated shield. On tower 3, also at 2m and 8.6m, a pair of MRI-YSI linearized thermistors mounted in MRI shields (patterned after the Young shields) were operated. Figures 4.3.2.1 and 4.3.2.2 show three days of 20-minute average ΔT data and 2m temperature data from tower 3. Also shown

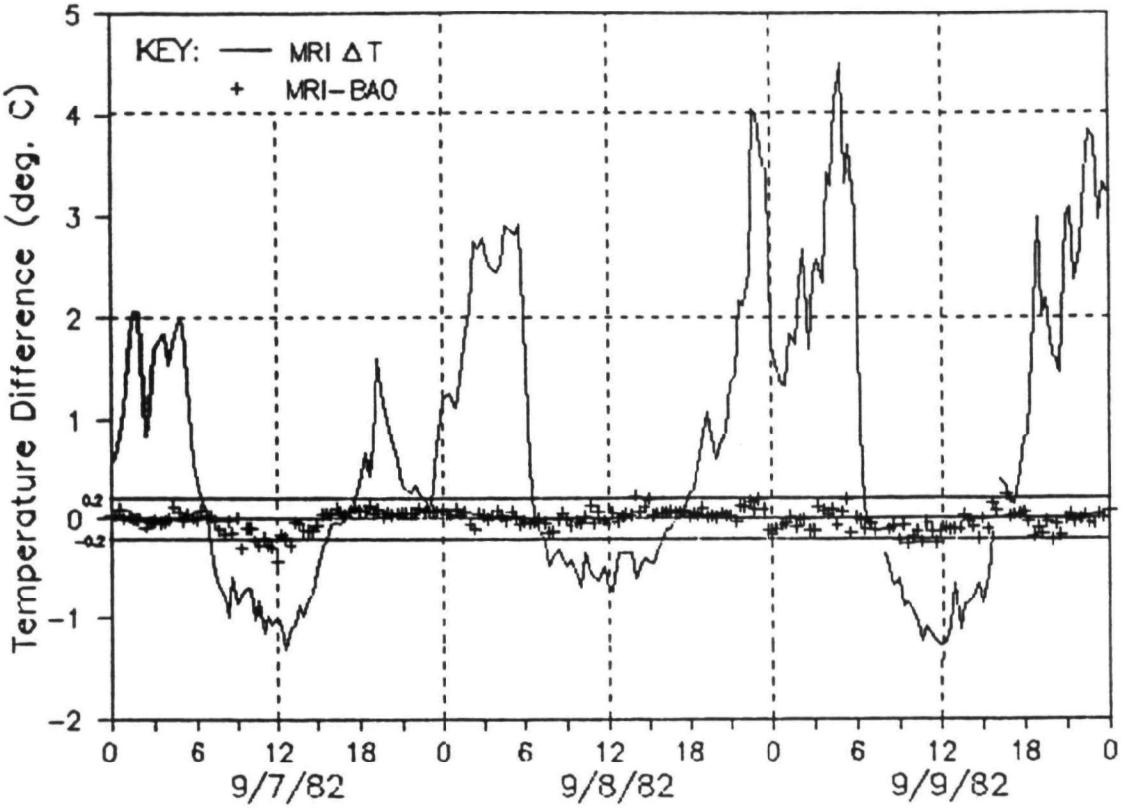

Figure 4.3.2.1 *MRI ΔT Data and ΔT Difference Data for Three Days*

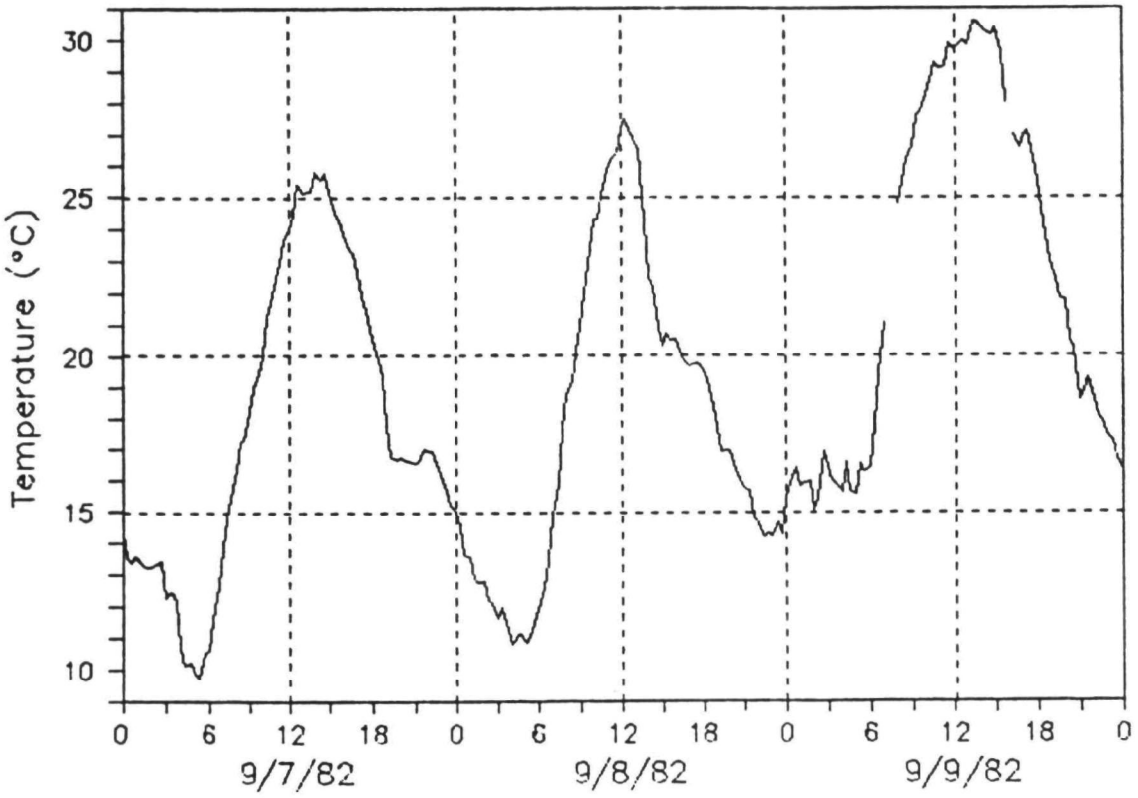

Figure 4.3.2.2 *Air Temperature at 2 m from the MRI ΔT Pair*

is the difference between the two 20-minute average ΔT measurements from the two towers. Note the dynamic range of -1.3°C to +4.5°C (per 6.6m) and the agreement between the two different instrument systems. For the three days the average difference is -0.02°C with a standard deviation of 0.10°C. The daily temperature range was about 17°C.

The reason the dynamic range is so high for such a small separation distance is that the surface is a better radiation receiver and transmitter than is the air immediately above it. The surface is almost always hotter or colder than the air above it. Convection and mechanical turbulent mixing drive almost all of the heat flux between the surface and the air. The closer the sensors are to the surface the larger the temperature difference per meter of separation. The drawback is that the closer the ΔT pair is to the surface the more sensitive the differential measurement is to local surface conditions or character. A black top road will affect a 2-10m ΔT much more than it will affect a 10-60m ΔT. The lower sensor really drives the ΔT and a 2m temperature will vary more than a 10m temperature.

For these reasons, the suggested procurement specification in the On-Site guide (EPA, 1987b) in 8.1.3 reads:

"Range	-5 to +15 degrees C.
Relative accuracy (error)	≤0.1 degrees C."

While calibrations and audits of both accuracy and relative accuracy are usually conducted in controlled environments, the measurement is made in the atmosphere. The greatest source of error is usually solar radiation. Solar radiation shield specification is therefore an important part of the system specification. Motor aspirated radiation shields (and possibly naturally ventilated shields) will satisfy the less critical temperature measurement. It is critical that the same motor aspirated shield design be used for both sensors used to measure ΔT. The expectation is that the errors from radiation (likely to exceed 0.2 degrees C) will zero out in the differential measurement. A motor aspirated radiation shield specification might read:

"Radiation range	-100 to 1300 W/m^2
Flow rate	3 m/s or greater
Radiation error	<0.2 degree C."

Data sheets from five manufacturers (listed alphabetically) specify their aspirated radiation shields as follows:

1.	Climatronics TS-10	Under radiation intensities of 1100 W/m^2 measurement errors due to radiation will not exceed 0.1°C. Aspiration rate 3 m/s at sensor location.
2.	Met One 076	Radiation error -less than 0.05°F (0.03°C) under maximum solar radiation of 1.6 gm-cal/cm^2/min (1100 W/m^2). Flow rate 500 ft/min (2.5 m/s).
3.	Qualimetrics 8150-A	Radiation error - 0.05°C during maximum aspiration and full sun. Air speed 360 ft./min. (1.8 m/s).

4.	Teledyne Geotech 327C	Shielding - Under test radiation flux density of 1100 W/m^2 errors caused by radiation are less than 0.1°C. Aspiration rate 6 m/s at sensor location.
5.	R. M. Young 43408	Radiation error - under radiation intensity of 1080 W/m^2, Ambient temperature - 0.2°C RMS, Delta T - 0.05°C RMS with identical shields equally exposed. Aspiration rate - 3 m/s.

It is difficult not to notice the similarity among these very different designs. An auditor would need a comparative field test to find the relative error from solar radiation. Such a test can be done using a ΔT sensor pair with two (or more) shields collocated at the same level. If the transducers are well calibrated, the relative temperature of the transducers can be known to 0.02°C. these transducers in the two aspirated radiation shields will report the relative performance of the shields to the same relative accuracy. The one which is coolest in the daytime and warmest at night has the least radiation error. Several diurnal cycles with sunny days and clear nights are required. Such a test series could identify the most efficient shield which could become a standard against which a relative error analysis of any shield could be made by a CTS method.

4.3.2.2 Temperature

The accuracy specification for temperature is suggested in EPA (1987b) as

"Range	-40 to +60 degrees C.
Accuracy (error)	≤0.5 degrees C."

Some applications such as "PSD" permits without fog problems require an accuracy of only 1 degree C. For locations with winds generally above 1.5 m/s, a well designed naturally aspirated shield can provide 1 degree C. accuracy. When the application requires an aspirated radiation shield, the shield performance requirement should also be included in the specification. It is customary to use the lower ΔT shield to aspirate both the temperature and half the ΔT pair. Some designs develop ΔT by subtracting one temperature measurement from the other, in which case there is only one sensor in the lower shield.

4.3.3 ACCEPTANCE TESTING

There are two ranges of temperature to consider. One is the measurement range and the other is the environmental operating range. The two might be similar for remote installations without commercial power or air conditioned shelters. The operating temperature range of the signal conditioning circuits for remote installations is a function of the radiation shielding of the electronics and the heat generated by the circuit operation. The electronics may get both colder and hotter than the air temperature under these circumstances. The operating temperature range for a station with an air conditioned shelter is much narrower than the measurement range. The receiving or acceptance test design must consider these factors. A conventional temperature chamber is required to control the temperature of the electronics while the sensors are controlled by a separate thermal environment.

A test which demonstrates the operation of ΔT and T sensors connected to their signal conditioners is recommended. The test should include at least two temperatures. Liquid bath or solid thermal mass devices are recommended to avoid local gradients in the air. It is necessary to remove the sensors from the aspirated radiation shield and place them in a bath while they are still connected to the signal conditioner. This may prove difficult to do with some designs. Since calibrations and audits are likely to require the same accessibility of the sensors in the field, it is best to solve this potential difficulty in the less hostile receiving laboratory space. Perhaps a statement of accessibility needs to be included in the specification.

Experience has demonstrated that thermal stress can cause sensor failure when baths are used. The sensors may seem to be sealed, but if a sensor is submerged in a hot (40°C) bath for enough time to reach equilibrium and take a series of measurements, and then submerged in a cold (0°C) bath, the pressure change inside the metal sensor cover may draw water into the element chamber.

It is prudent to assume that the sensors are not hermetically sealed and to protect them as much as possible. Using solid thermal mass devices is one way to avoid liquid from wicking or being drawn into the sensor, but it is not a total protection. In the above example, room air may be drawn into the cooling sensor as the pressure inside equalizes with ambient pressure. The air drawn in may be saturated at the new cold temperature or may condense some water vapor. Whether or not this is a problem depends on how the sensor is made, but it is best to take what precautions are possible. If complete immersion is necessary, wrap the sensors in plastic so no liquid can get to the interface where the wires come out of the sensor. Use partial immersion where possible keeping the interface dry. Keep temperature changes small and in the order AMBIENT→COLD→ AMBIENT→HOT→AMBIENT.

Assume the receiving test will use two temperatures, ambient temperature and an ice slurry. Assume a water bath will be used for the ambient test. If one to three sensors are in the system, wrap them together along with a thermometer using a rubber band. Use a Thermos® bottle which has been filled with water several hours earlier. The key to accurate temperature measurements with sensors of different time constants is in having a thermal mass with minimal gradients. The value of a Thermos bottle is its long time constant. It will tend to keep the temperature of its contents constant, but all it can do is cause the heating or cooling to be slow. In time the contents will be at

the same temperature as the surroundings, if the temperature of the surroundings is constant, like an air conditioned room. When this equilibrium has been reached, the water in the bottle will be at the same temperature everywhere in the bottle and stirring is unnecessary. Stirring suggests the need to mix up parts of different temperature. It is better not to have parts of different temperature and this can be achieved by reaching equilibrium with a well insulated mass.

Place the sensors and thermometer into the Thermos. Use a cork or some cover to keep ambient air from circulating over the top surface of the water mass. After about 30 minutes, assume the sensors and thermometer are in equilibrium (they should be, they went in from the same equilibrium temperature) and start a series of measurements. Take five measurements about five minutes apart. If the measurements are constant rounded to the nearest tenth degree C, average the five readings and use them to describe the temperature with respect to the thermometer and ΔT with respect to zero difference. If the measurements are slowly increasing with respect to the slower thermometer, there is a self-heating error. Any resistance element will get warm when current flows through it. It is expected that the self-heating will be small and the large thermal mass will carry the heat away without detection. It is also possible that the elements are sampled and do not have current flowing continuously. If self heating is detected, or if you wish to shorten the time to equilibrium, some mixing of the water in the Thermos may be useful.

After the response to ambient temperature has been recorded, place the assembly of sensors and thermometer in a Thermos bottle containing an ice slurry. The ice should be made with distilled water and crushed into pea sized pieces and mixed with distilled water until an easily penetrable slurry is reached. As long as ice is present at the bottom of the Thermos, the temperature of the slurry will be 0.0 ±0.1°C. Within 15 minutes to one hour, equilibrium should be reached. A series of five measurements taken five minutes apart should be recorded. If the measurements support the assumption of equilibrium, then the five readings are averaged and recorded as the temperature relative to 0.0°C and the thermometer, and ΔT with respect to zero difference.

Accurately reading the meniscus of the thermometer requires two things. One, is the ability to see the meniscus and the scale at the same time. Magnification is helpful even for those with good eyes. It makes the interpolation between scale marks possible and accurate. Secondly, the eye must be perpendicular to the meniscus to avoid parallax errors. If a mirror is held against the back side of the thermometer and the center of the image of the eye moved to the meniscus level when the scale is read, the perpendicular requirement will be met.

4.3.4 INSTALLATION

Each design of aspirated radiation shield has its own installation requirements. The manufacturer's manual must be used in addition to the general guidance given here.

The installation location is chosen to represent the temperature relevant to the application. The height above ground is the first consideration. If the temperature is to be used for climatological purposes, a 2m height above a grass surface will do. If the temperature is to be used to describe the air being drawn into a manifold for chemical analysis, the best location is the one that represents what the manifold inlet "sees." If a temperature gradient is to be used to describe the stability of the surface layer, a representative pair of heights is selected. Siting is best done with the concurrence of the person who will be using the data for analytical purposes, the person who will judge the data to be valid, and the person who will accept the data and the analysis on behalf of the regulating agency. Siting by this committee approach will benefit from any objective knowledge any member might have, but its strong point is in the mutual understanding of the criteria which were used in making the selection.

The second consideration is bias from surrounding structures. The temperature that is measured is that of the air which is drawn into the aspirator. If there is a prevailing wind, mount the radiation shield into the wind such that the wind passes the shield before reaching the tower. The farther the aspirator inlet is from the tower, the smaller the angle segment which can contain the tower heat and the more mixing with non-heated air by the time the inlet is reached. The distance out from the tower should be the maximum allowed by the mounting hardware. Special booms for temperature may be necessary if the design does not provide for siting the inlet at least one tower diameter from the edge, and if 0.5°C accuracy is expected.

4.3.5 CALIBRATION

The manufacturer's manual will give instruction for the adjustment of signal conditioning circuits in response to some input specification. Usually what is required is a precision resistor, either built in or to be supplied by the calibrator using a decade box or equivalent. Such procedures are assumed to have been done and will not be discussed here. The method recommended in this handbook is independent of the manufacturer. It requires only the generic transfer function of the resistance element used, that is the ohms vs. temperature relationship upon which the measurement system depends for accurate performance.

4.3.5.1 Calibration Equipment and Methods

The handbook method requires three stable thermal mass assemblies with temperatures known to about 0.1°C. The three masses may be one mass used three times with sufficient time allowed for conditioning to a new temperature. Sufficient effort must go into the determination of thermal stability and accuracy of the temperature measuring system used for that determination in order to defend the results of the calibration or audit. The following will describe one solution to this requirement. This solution is not the only one but the confidence in stability and accuracy produced by this solution is an example of the documentation necessary to support claims of accuracy.

The thermal mass design uses a solid aluminum cylinder, shown in Figure 4.3.5.1, chosen for high thermal conductivity. The mass is supported in the space inside a stainless steel insulated bottle (see Figure 4.3.5.2) by a lucite tripod on the bottom and by three low thermal conductivity stainless steel screw spacers at the top. The lid is modified to allow transducer cables to go through. The insulating bottle is positioned inside a 2-gallon insulated container modified to allow cables to go through with the top in place as shown in Figure 4.3.5.3.



Figure 4.3.5.1 *Thermal Mass*

Figure 4.3.5.2 *Insulated bottle*



Figure 4.3.5.3 *Three mass containers: Hot, ambient, cold (right)*

The volumes and masses involved with this device are listed in Table 4.3.5.1. The air space between the inside of the 2-gallon container and the outside of the insulated bottle is filled with either a cylindrical structure with a heater strip and thermostat "floated" on stainless steel spacers (#3, hot), air (#2, ambient) or ice (#1, cold).

Table 4.3.5.1 - Details of a Solid Mass Thermal Device

Component	Volume (cm^3)	Mass (g)
Aluminum cylinder (less holes)	485	1,341
Holes	58	0.1
Air inside quart bottle	1,100	1.3
Quart bottle	931	1,154
Air outside quart bottle	5,882	7.1
2-gallon container	10,206	1,600
Total for #2 - ambient	18,662	4,104
Quart bottle (see above)	2,574	2,496.4
Ice-water mixture	4,706	4,706
Air above ice-water	1,176	1.4
2-gallon container	10,206	1,600
Total for #1 - cold	18,662	8,804
Typical Transducers:		
Minco S28F36Y nickel-iron	2.4	7
Rosemont RMT 78-39-7	5	36

The ratio of 1,341 grams of thermal mass to about 43 grams of sensors meets the design goal of a small sensor thermal impact. The several layers of insulation and the minimization of thermal conductivity paths meets the long time constant goal for the thermal mass.

A test was conducted to document the performance of the thermal mass assemblies and to show the time required to condition the hot and cold masses and the time constant of the ambient mass, see Figure 4.3.5.4. From the beginning of the test at a little after 10:00 a.m., when ice was put into #1 and the heater was plugged in for #3, it took about 9 hours for the slope to be flat enough to be confident that the mass had a homogeneous temperature. The maximum rate of change of the ambient mass was 0.01°C/min. The stability of the measuring circuit is shown by the line with triangle symbol. The thermal conductivity of aluminum is 0.5 cal./sec through a plate one centimeter thick across an area of one square centimeter when the temperature difference is 1°C. Steel is 0.1, rubber is 0.0005 and air is 0.00005 (Hodgman, 1955). The aluminum cylinder exchanges heat with its environment (except for the transducers being tested)

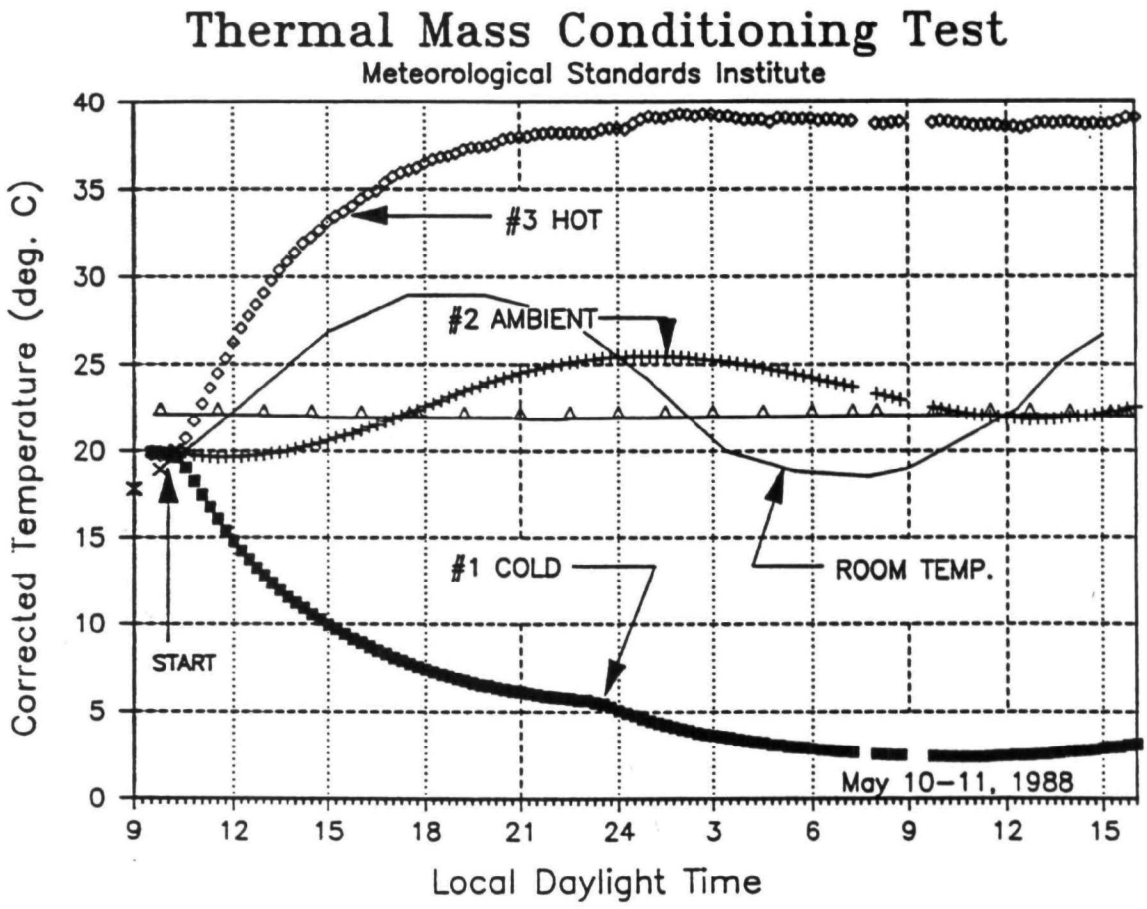

Figure 4.3.5.4 *Thermal mass conditioning and response test.*

through 450 cm^2 of air, 2.4 cm^2 of lucite and 0.1 cm^2 of steel. The difference in temperature between the holes where the transducers are mounted can be estimated from the difference in conductivity within the aluminum and within the environment outside the aluminum (99.5% air), or 10,000:1. If the mean temperature of the cylinder changes at 0.01°C per minute, the gradient change between hole temperatures could be 0.000001°C per minute.

Having created a stable environment, there needs to be an accurate method of measuring both the relative and absolute temperatures of the thermal masses. A three transducer data system was designed for this purpose. The report of its calibration is shown at the end of this section in 4.3.5.4.

4.3.5.2 Delta Temperature (ΔT)

Calibration of a ΔT system involves two parts. One is the matching of the transducers at zero difference and the other is the gain of the signal conditioner for a known difference in temperature of element resistance.

The first part involves placing the ΔT transducers together in a series of stable thermal masses. A stable thermal mass is any mass which is at least 25 times the mass of the sensors being conditioned by the thermal mass and which has thermal gradients of less than 0.01°C/cm throughout the mass. Start at cold, somewhere in the 0°C to 5°C range, and record the system ΔT output after stability has been reached in 30 to 60 minutes. Take readings about five minutes apart. When the readings stabilize, average the last five. Assume the output reports a difference of -0.02°C. Then move the two transducers to the thermal mass at ambient temperature, somewhere in the 15°C to 25°C range. When stability has nearly been reached, start taking readings about five minutes apart. When the readings have stabilized, average the last five readings.. Assume the output reports a difference of +0.03°C. Finally, move the two transducers to the hot thermal mass, somewhere in the 35°C to 40°C range, and wait 30 to 60 minutes for stability to be reached. Take readings about five minutes apart. Assuming they are -0.09, -0.07, -0.05, -0.04, and -0.03, stability has not been reached. After another 30 to 60 minutes take another series of measurements about five minutes apart. Now they are -0.01, +0.01, 0.00, 0.00 and +0.01. Stability has been reached and the average of the last five readings, 0.00, is recorded.

This test has confirmed that the two sensors are matched to each other and to the generic transfer function with which the signal conditioning circuits have been set. It may be that the matching was done in the circuitry. It does not matter. It has been shown that the transducers and their parts of the circuitry agree with each other at three different temperatures. If agreement is not within ±0.05°C of the true value of 0.00°C, look to the manual or the manufacturer for guidance in correcting the problem. The ΔT system should start off with agreement in controlled conditions of much better than 0.1°C if the atmospheric measurements are to approach that accuracy. The methods described here for building a stable thermal environment and sampling the outputs for zero difference are only an example which works. The only important criteria is that it be documented in terms of stability, whatever method is used.

The second part of the ΔT calibration sets to tests the gain of the difference amplifier. Pick a common temperature for the site and substitute a fixed resistor for one transducer, arbitrarily choose the lower one. Assume the transducer is a 100Ω platinum type (see Table 4.3.1.1) and your resister is 108 ±1Ω. Substitute a precision decade box for the upper transducer. Adjust the decade box until the ΔT output is the voltage equivalent of 0.00°C. If the range is -5 to +15°C for a 0 to 1 volt output, 0.00°C is 0.250 volts. The output now reads 0.250 volts and the decade box reads 107.96Ω. If 107.79Ω

represents 20°C, and if 0.389Ω represents a 1°C change (0.0389Ω for 0.1°C change or 0.01Ω = 0.0257°C), the simulated temperature for both transducers is (107.96 - 107.79 = 0.17; 17 x 0.0257 = 0.437) 20.437 ±0.026°C or between 20.41 and 20.46°C.

If the decade box is changed to 108.35 (107.96 + 0.389), the upper simulated transducer is now 1°C warmer than the lower simulated transducer. The output should read +1°C or 0.300 volts (1.000 volts + 20 degrees = 0.050 volts/deg.; 0.250 + 0.050 = 0.300). If zero and full scale are to be challenged, set the decade box to 106.02 (107.96 - [5x0.389] = 106.02) for a 0.000 volt reading and set the decade box to 113.80 (107.96 + [15x0.389] = 113.80) for a 1.000 volt reading. Check the difference in box settings; 113.80 - 106.02 = 7.78Ω; 7.78 ÷ 0.389 = 20.00°C.

Beware of rounding errors if enough resolution is not carried or available on the decade box and the output. Check the decade box with a good ohm meter. Errors in the tens wheel (when switching from 106 to 113) may be larger than the smallest wheel. If the tens wheel is only good to 1%, the uncertainty is 0.10Ω or 0.26°C.

4.3.5.3 Temperature

The temperature calibration may be achieved concurrently with the ΔT calibration. Each thermal mass should have some accurate means of determining temperature. While the actual temperature is not important for the ΔT calibration, it should be recorded on the calibration form. If the temperature transducer is not one of the ΔT pair, it can be placed in a thermal mass at the same time the ΔT calibration is being done.

It may be that the system does not have a ΔT measurement but it does have a temperature measurement. Remembering that the temperature accuracy requirement is ±0.5°C, the temperature transducer can be challenged with a much simpler method. Liquid baths in a pint or quart insulated bottle with the transducer and a good ASTM or equivalent thermometer mixing the bath together will suffice. Be sure stability has been reached before taking the readings. Use care or parallax-avoiding devices when reading the thermometer.

4.3.5.4 Calibration Report Example

The following information is reproduced from a report prepared for Meteorological Standards Institute to document the accuracy of temperature instrumentation used on audits.

4.3.5.4.1 Introduction

During April 14 to May 8, 1988, a calibration program was conducted to verify the accuracy of three MINCO 604 ohm RTDs (resistance thermal devices). Three RTDs, Minco model S28F36Y labeled #1, #2 and #3, were originally calibrated in 1984 and have been in use for temperature and delta temperature auditing during the past four years. The earlier calibration was a relative calibration since the only accuracy of consequence to the application was the inter- relationship of the three RTDs. The current calibration is both relative and absolute.

4.3.5.4.2 The measurement circuitry

The three RTDs are connected in series to a battery powered constant current source of 0.500 mA. A fixed resistor (668 ohms) of low thermal sensitivity was also in the series loop as a reference source (REF). The voltages across each of the four resistors in the current loop were connected to input channels of an ADC-1 data logger. A NEC PC-8201A computer controlled the ADC-1 and collected the data. A program called ADCT was used to sample all the channels every 5 seconds and to record the average and standard deviation for periods of time selected through the program. Times of 10 minutes, 30 minutes and an hour were used at different times during the calibration. The ADC-1 provides an output in tens of millivolts. If the voltage across a 668 ohm resistor in a 0.0005 ampere current loop is 0.334 volts or 334 mV, the ADC-1 will output 3340.

4.3.5.4.3 The conversion of Minco ohms to temperature

In the Minco Application Aid No. 7, Table 14-604, the nominal values of resistance for temperatures are given. Nine sets of temperatures and resistances in five degree steps from 0°C to 40°C were used to find a mathematical expression for converting resistance to °C. A linear regression was not satisfactory. The quadratic solution to the regression analysis predicted the temperature at the nine points with an error of less than 0.01°C. Table 4.3.5.2 shows the input pairs, the predicted temperature and error, and the constants found and used.

Table 4.3.5.2 - Relationship of Minco Resistance to Temperature

y	x	$\hat{y}$	$\hat{y} - y$
---Minco Table	14-604---		
temperature	resistance	predicted temperature	error
(°C)	(ohms)	(°C)	(°C)
0.000	604.00	0.006	0.006
5.000	617.98	4.998	-0.002
10.000	632.13	9.994	-0.006
15.000	646.46	14.996	-0.004
20.000	660.97	20.001	0.001
25.000	675.66	25.005	0.005
30.000	690.52	30.005	0.005
35.000	705.57	35.004	0.004
40.000	720.79	39.994	-0.006

for $y = a + bx + cx^2$ $a = -269.1531523$

$R = 1.00000009$ $b = 0.53213288$

$n = 9$ $c = -0.00014322177$

A second step in the conversion requires the constant current to be exactly 0.5 mA so that the recorded voltage can be converted to temperature. The REF resistor is recorded as temperature using the generic conversion formula. The difference between the recorded value of REF and the correct value for 0.5 mA gives the correction. To find the correct value a series of measurements were made with the Fluke 8060A in the current loop. The

least squares straight line was calculated for the data and both the data and the best-fit line are shown in Figure 4.3.5.5. The REF value for 0.5 mA was calculated and found to be 22.258 deg. C.

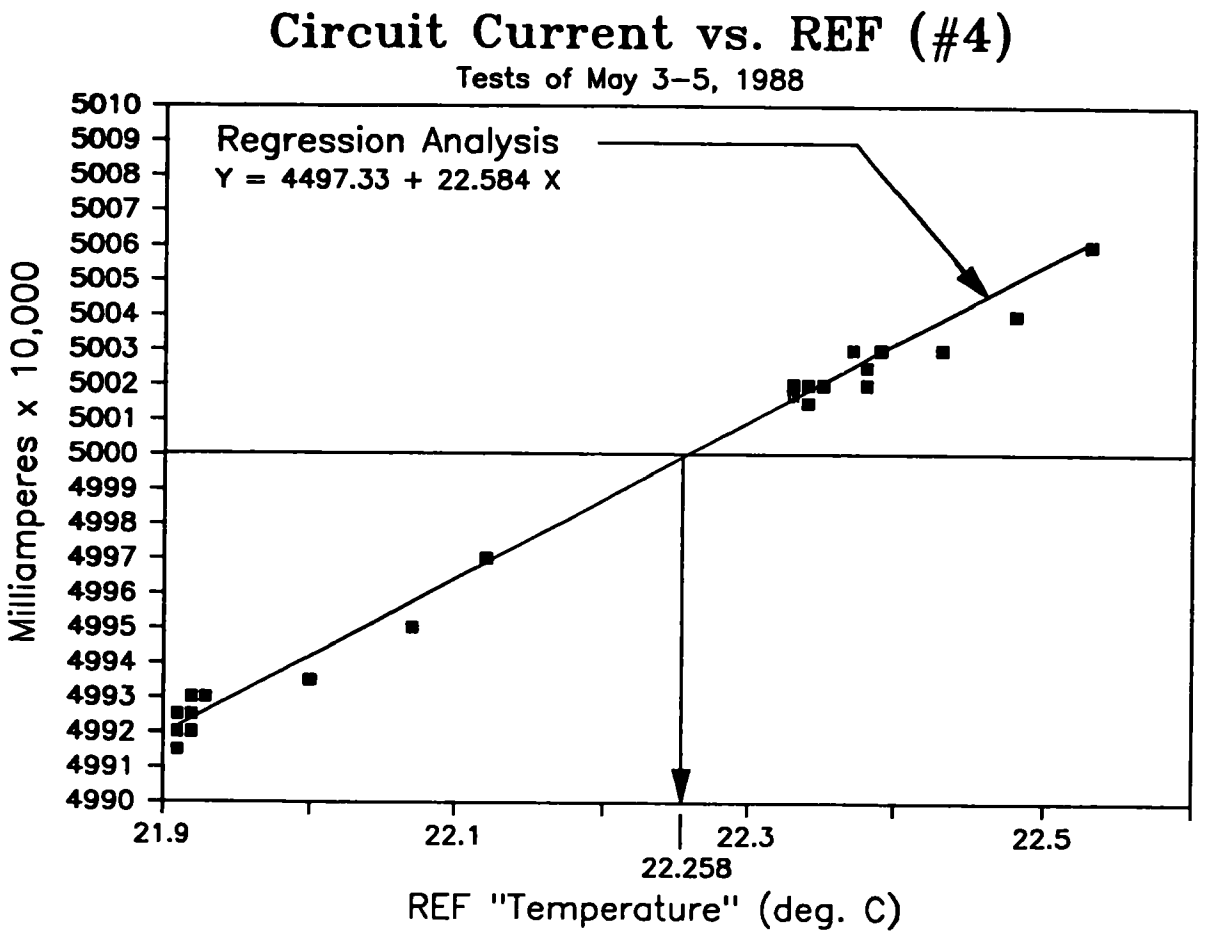

Figure 4.3.5.5 *"Constant" current versus REF resistor "temperature"*

The third step in converting the ADC voltage, V, to temperature, T, comes from the statement in the program ADCT which applies the quadratic equation to the resistance, assuming 0.5 mA current. That statement is as follows: $T = -269.15 + 0.10642V - 5.728E\text{-}06V^2$.

4.3.5.4.4 Measurement of true temperature

Two methods were used to find the true temperature. The first was the use of an ice slurry for 0°C. The second was the use of an ASTM 63F mercury-in-glass thermometer. The Princo Instruments Factory Certificate of Accuracy Tolerances for s/n 245453, scale range 18°F to 89°F with divisions every 0.2°F, states ±0.2°F or one division. The thermometer was read with an optical magnifier with anti-parallax targets to the nearest 0.05°F or about 0.03°C. In the relative sense, the temperature should be accurate to 0.1°C and in the absolute sense to 0.2°C.

4.3.5.4.5 The test facility

The three Minco RTDs were taped to the mercury bulb of the thermometer after all four devices were threaded through a rubber stopper. The assembly was submerged in an ice slurry or in water in a pint Thermos bottle (see Figure 4.3.5.5). The data logger signaled when an average was being recorded and the thermometer was read at the same time. The average from the Minco RTDs represents the middle of the time period while the thermometer was read at the end of the time period. A linear extrapolation of the Minco RTD data to the time of the reading of the thermometer provided comparable data.

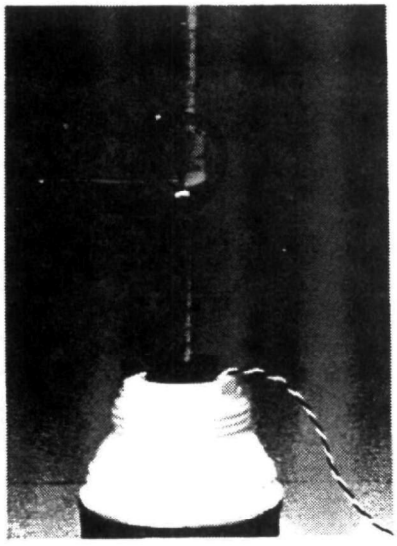

Figure 4.3.5.6 *Calibration*

4.3.5.4.6 Results

There were 73 thermometer readings over a nine day period covering a temperature range of 31.95°F to 89.05°F (-0.03°C to 31.69°C). The differences in temperature between Minco sensors #1 and #3, expressed in °C, and the thermometer temperature, expressed in °F, are shown in Figure 4.3.5.7. Sensor #2 was so close to #1 that it was not plotted. The calibration correction curves for all three sensors are shown on the figure. The best fit lines from the linear regression analyses are drawn on the figure. The coefficients are listed in Table 4.3.5.3.

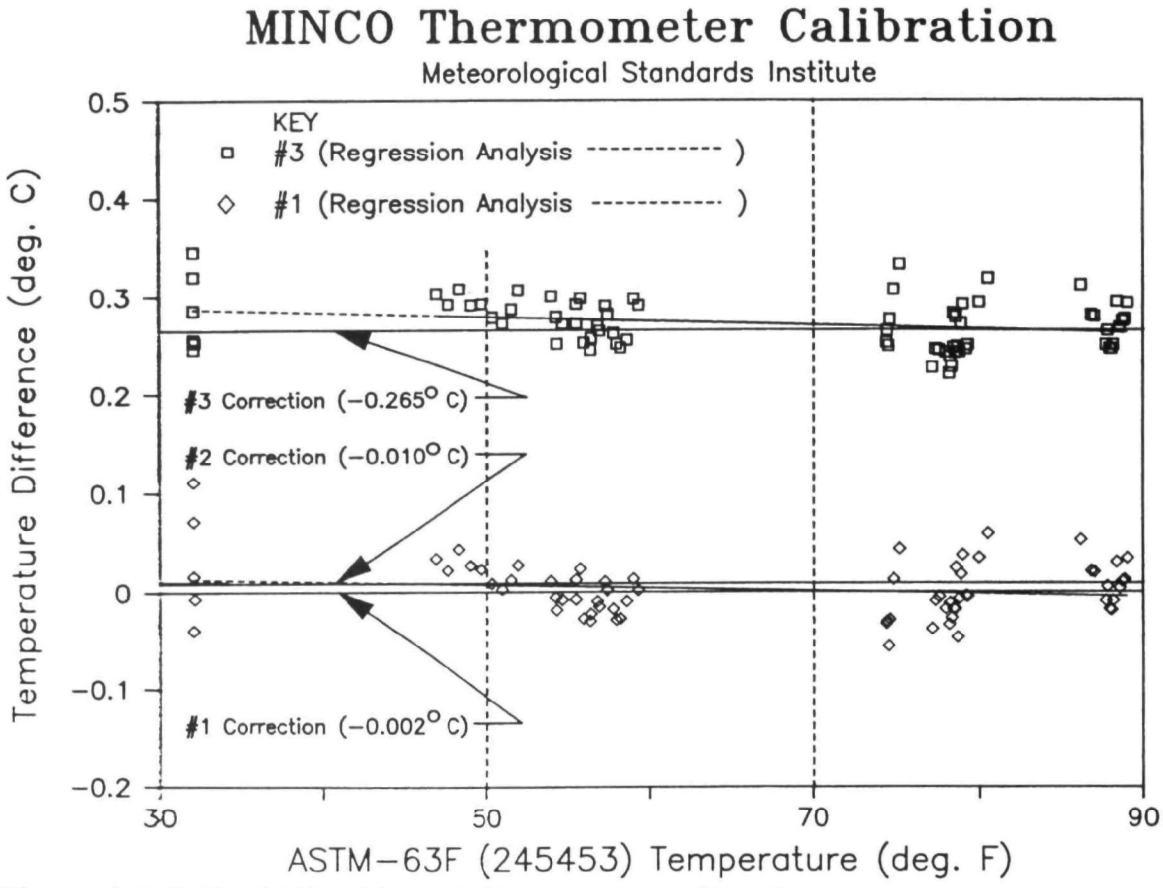

Figure 4.3.5.7 *Calibration of Minco sensors (RTDs)*

Table 4.3.5.3 Regression output for Minco #1 and #3 versus mercury-in-glass thermometer

	Minco #1	Minco #3
Constant (a)	0.02262	0.29951
Standard error of $\hat{y}$	0.02838	0.02534
Coefficient (b)	-0.00030705	-0.00041265
Standard error of b	0.00019593	0.00017491
Number (n)	73	73
Average difference	0.002	0.272
Standard deviation	0.028	0.025

The relative calibration, without consideration of an outside measurement of temperature, covered a range of 0°C to 44°C. There were 254 averages recorded for each of the Minco RTDs. The average and standard deviation of the differences between RTDs is shown in Table 4.3.5.4.

Table 4.3.5.4 Relative difference analysis

	---Minco Sensors (RTDs)---		
	#3 - #1	#3 - #2	#2 - #1
Average difference	0.2634	0.2753	0.0119
Standard deviation	0.0183	0.0165	

4.3.5.4.7 Conclusion

Using Minco #1 as a standard of comparison, and adjusting #1 for the bias of 0.002°C as shown in Table 4.3.5.3, the following accuracies of relative temperature are estimated.

Minco #1	#1 - 0.002 = temperature ±0.05°C
Minco #2	#2 + 0.010 = temperature ±0.05°C
Minco #3	#3 - 0.265 = temperature ±0.05°C

Similar tests in 1984 yielded the following corrections:

#1 + 0.00 = temperature
#2 + 0.03 = temperature
#3 - 0.22 = temperature

showing reasonable stability over four years and a reasonable capability to duplicate relative calibrations.

4.3.6 OPERATIONS, MAINTENANCE AND QC

4.3.6.1 Operations

From the standpoint of quality assurance, routine inspection of the temperature and ΔT data will help find problems soon after they occur. Routine inspection of the instrument system is also required. The temperature equipment is usually free from wear or change, except for the aspirated radiation shield, which tends to attract homeless critters of all kinds. Inspection of the temperature shield and transducer should be a part of the routine site visit and duly noted in the site log book. If there is no routine visit, a weekly or at the very least monthly visit is recommended. Systems usually have some built in calibration feature which substitutes resisters for the transducers to check or calibrate the signal conditioner. The site visit should include a temperature comparison with a simple hand-held thermometer for reasonableness. Guard against radiation errors with the hand held thermometer when working in direct sun light by keeping the thermometer in shade and away from body heat, including hot breath. The long time constant of mercury-in-glass thermometers (minutes) may make the inevitable warming from biasing heat difficult to observe.

4.3.6.2 Maintenance

Routine maintenance should include cleaning the aspirated radiation shield and verifying its function. This should not have to be done any more frequently than the bearing tests of the wind equipment. Since it is necessary to get the wind equipment down from the tower for the bearing tests, a cleaning of the radiation shields at the same time would be prudent and economical.

4.3.6.3 Quality Control

The best way to keep a ΔT system operating "in control" is to use a data quality control inspection for this variable. The QA Plan should supply the details of the ΔT inspection program.

An important aspect of the inspection is the background of the inspector. Ideally, an experienced QC meteorologist should be used. Lacking this resource, a training program should be made available to the person who will routinely perform the data inspections. The training will point out the nature of ΔT data as a function of wind speed, cloud cover, and time of day (solar angle).

Additionally, training will point out that a ΔT value, that is the difference between two well calibrated and shielded transducers, is just that. It is not a gradient measurement unless there is reason to believe that the air between the two transducers is reacting normally to thermal flux. Cases have been observed where a 10m to 60m ΔT averaged in excess of the auto convection rate for hours. The easy assumption is that there is an instrument error because autoconvection rates cannot be exceeded for long periods of time. The often unspoken assumption is that the ΔT transducers are in the same boundary layer and the difference in temperature represents the stability condition of the air. If the site can produce shallow or transitory surface boundary layers, as can happen with land-water interface regions, one transducer may be

in one layer and the other transducer in the other layer. Then the ΔT value represents nothing more than single samples in different layers and lapse rate conclusions are invalid but the data are valid.

Training will show the normal diurnal cycle from a negative ΔT (lapse rate) in the daytime to a positive ΔT (inversion) at night (see Figure 4.3.2.1). An understanding of the physical process will support the data with other observations of weather conditions. The sun heats the surface much more than the air above it. The air at the surface is warmed by the now warmer surface. The warmer air expands and rises and mixes with the air it passes. This unstable convective process continues until the driving force, the surface warmer than the air above it, is neutralized. This can happen by either changes in the radiational heating of the surface or by the effective cooling of the surface through the heat removal process described above. Considering the strength of radiant heating (sun angle and sky cover) and the strength of the mixing process (wind speed), the size of the lapse rate (-ΔT) can be imagined.

Conversely at night, the surface is cooled by long-wave radiant loss to the cold universe. As the surface gets colder than the air above it that surface air is cooled by conduction. The cooled air is mixed by mechanical turbulence, caused by the wind flowing over surfaces elements, and slowly cools the air from the surface up. This very stable process results in the air above, not yet cooled, being warmer than the air below or an inversion (+ΔT). The size of the inversion results from the amount of surface cooling (sky cover) and the amount of turbulent mixing (wind speed and surface roughness). Calm clear nights will have larger inversions than cloudy and windy nights. If the wind is too high, there may not be an inversion at all. All the air may be mixed so well that there is no measurable difference between the two ΔT transducers.

To complicate the picture, temperature measurements also change as different air with different conditioning history is blown or advected past the measurement site. Diurnal rhythms can be seen as colder air flows down terrain features, such as hills and valleys, at night as a consequence of the kind of surface cooling described above. These vertically stable flow fields often become decoupled from each other. It is possible for one transducer to be in one stream of stable air while the other is in another stream. When this happens, the ΔT value may not represent a temperature gradient as much as two separate flow regimes, similar to the boundary layer example.

The trained inspector learns to see these processes in the ΔT data and to recognize physically unusual or unlikely data. If the data QC inspector looks at the data on a weekly schedule, problems will be uncovered shortly after they occur, thus avoiding long periods of data loss. One week is also short enough to allow memory of conditions to be correlated with the data. Discrepancy reports originated by the QC inspector can initiate the testing and corrective action, if necessary, by the instrument operator. If Δt measurements are taken, the purpose is usually the determination of stability categories or parameters for use in diffusion models. This important variable deserves careful attention and well documented evidence for validity claims. The accuracy of the measurement is achievable only with careful calibration. The accuracy of the data requires as much care given to data inspection between calibrations.

If only temperature is measured, the accuracy requirements are less difficult and the data QC inspection can be less rigorous. If data are collected, however, routine inspection is recommended and a weekly period is reasonable. The inspection compares the temperatures to reasonable values for the week and the nature of the temperature change to realistic patterns.

4.3.7 PERFORMANCE AUDIT METHODS

4.3.7.1 General Considerations

A performance audit is a measurement made by an independent method and person of the accuracy and precision of the performance of the measurement system. To make this determination for temperaturemeasurements, knowledge of the input conditions to the system sensors is required. It is also necessary to know what the system will do to these input conditions in producing an output. The output is simply the system output. Given the inputs and the transfer functions, the output can be predicted. The difference between the predicted output and the system output is the error of the system or its accuracy. The methodology starts with the ways of controlling and measuring the sensor inputs or knowing the inputs in an uncontrolled environment. Prediction of output from the controlled input requires knowledge of the transfer function but not necessarily its validity. Knowing the conditions of the uncontrolled environment does not require knowledge of any intermediate steps such as transfer functions. Temperature in is simply compared to temperature out. The method using the latter approach is called the Collocated Transfer Standard (CTS) method. The CTS method is seldom practical for ΔT. The best performance audit uses both methods where appropriate.

A performance audit must follow some written procedures. Since the procedures must be relevant to the design of the instrument or system being audited, only general principles will be described below with some specific examples. The data from the audit should essentially fill out an audit form. It is important, however, for the auditor to be sufficiently experienced to be able to deviate from the procedure or the form when the pursuit of truth leads away from the expected.

The starting point of an audit form is the documentation of the who, what, where, when, and how the audit values were acquired.

4.3.7.1.1 Who

The performance audit report form should contain a space to identify the auditor. The audit report which summarizes the audit findings should report the names and affiliations of the operators of the system.

4.3.7.1.2 What

The form should contain a section to identify the instrument being audited by manufacturer, model number, and serial number. Sub-assemblies, such as transducer or RTD and aspirated radiation shield, should be identified by number. If they are not numbered, the operator should be asked to mark them for identification.

The audit report should contain a list of all the equipment provided and used by the auditor, including model and serial numbers and time of last calibration, where relevant.

4.3.7.1.3 Where

The audit form should have a space to show the location of the

sensor on a tower, including height. A sketch is useful to show the relative positions of the sensing elements with respect to possible biasing influences, such as the tower, other sensors and buildings.

4.3.7.1.4 When

The date or dates when the audit affected the system operation should be listed. The time when the system or a particular sensor was taken "off-line" and put back "on-line" should be listed. The time, or time period, when each data value was taken is vital for the comparison with the system output. Implicit in this is the need for the time the auditor uses to be correlated to the time the operator or the system uses. The auditor should rely on the National Bureau of Standards station WWV for correct time. Battery operated receivers, such as the Radio Shack Time Cube, are generally available.

4.3.7.1.5 How

The audit form should either contain a copy of the method used or reference the method number. The audit report should contain copies of the audit method used. The methods should be detailed enough to identify each step in the acquisition of the audit value and in the conversion of the value to units compatible with the system output. See Figures 4.3.7.1, 4.3.7.2, 4.3.7.4 and 4.3.7.5 for examples of forms and methods. These figures are intended as aids for writing specific methods and drawing the companion form. These may be reproduced if they are relevant.

4.3.7.2 Temperature Difference (ΔT)

4.3.7.2.1 Sensor control method

The audit method should simulate the most complete calibration method (see 4.3.5). The first step is to condition the thermal mass assemblies to be used to challenge the transducers to a zero difference environment. If stirred baths are to be used, be prepared to give ample time for equilibrium. The amount of time is not well predicted by the transducer time constant. Stability at the 0.01°C resolution scale is desirable to back up claims of accuracy to 0.1°C.

The transducers must be removed from the tower along with their cables. At some installations it will be difficult to impossible to remove the cables. Substitute cables may be used if care is taken to make sure the substitute does not change the output more than 0.01°C. This should be verified by using a fixed resistance representing ambient temperature as a substitute transducer. Output readings using both the operational cable and the substitute cable should be recorded on the audit form.

The ΔT audit usually requires much more elapsed time than measurement time. It is practical to have equipment which allows the transducers to slowly reach their equilibrium state and to record this process through the entire system. This way the elapsed time can be used for the more labor intensive audit variables.

Temperature Difference - MSI method DLT006 (version 8/1/84)

This method provides for a measure of two temperature transducers with electric output used in a differential application, often called delta T. The audit equipment includes three thermal mass assemblies. Each is a cylinder of aluminum (6.4 cm diameter by 17 cm long, 1,341 g in 485 cc) with holes for different kinds of sensors. This 485 cc mass is suspended in the 1,100 cc inside volume of a stainless steel Thermos bottle, which is inside the 8500 cc inside volume of an 18,500 cc cylinder (Gott 2 gallon water cooler). The cold system is filled (4,500 cc) outside the Thermos bottle with a mixture of ice and water. The ambient system is full of ambient air. The hot system has a cylindrical frame spaced outside the Thermos bottle with a 600 watt strip heater operating through a 100 F thermostat. Conditioning for the hot and cold masses begins at least 12 hours before planned use. Each mass has a Minco 604 ohm (at 0 C) nickel-iron RTD. Resistance is measured and converted to temperature using a quadratic expression of the Minco Table 14-606 (see appendix). Relative corrections from intercomparisons made with the three RTDs in the same mass are applied yeilding relative accuracies of better than 0.05 C. Absolute accuracy is better than 0.5 C.

DLT006-A This method challenges the delta T pair at zero difference at three different temperatures. Place the pair of sensors in the hot mass. Record the mass temperature and the sensor temperatures (or the difference if that is all the signal conditioner provides) after about 40 minutes. Take two more samples five to ten minutes apart to verify stability. Move the pair of sensors to the ambient mass. Note: if DLT006-B is to be used, leave the hot mass unplugged and open to the air. Record data after 40 minutes and again in five to ten minute steps. Move the pair of sensors to the cold mass and record data after 40 minutes and again in five to ten minute steps.

DLT006-B This method challenges the delta T pair at a small temperature difference. The two masses to use are the ambient and the hot, after the hot has cooled down from use in DLT006-A or has been conditioned by a short input of heat. The true difference in temperature between the two masses should be between one and three degrees C. Install one sensor in the ambient mass (T 1) and one sensor in the "hot" mass (T 2). After 40 minutes record the temperatures of the two masses and the sensors or sensor difference if that is all that is available. Record the data again after five to ten minutes. The true difference will change slowly as the masses change temperature. Reverse the sensors and repeat the method waiting 40 minutes for the first data point. If the time constant of the sensor is observed to be fast enough to assure stability in less than 40 minutes, a shorter period may be used.

Figure 4.3.7.1 *Audit method for temperature difference*

PERFORMANCE AUDIT REPORT by _____ DLT006

MEASUREMENT SYSTEM - Temperature difference
System number _____
Sensor _____
Transducers _____
Locations _____
Signal_conditioner _____
Data channels _____

DATE __/__/__ TIME off line _____ on line _____ test start ____

TRANSFER FUNCTION (volts per degree C) _____
Conversion formula_____

TEST RESULTS

DLT006-A

cold	sensor #		1_____		2_____		1-2	
	mass		output		output		dif.	
time	ohms	degC	volt	degC	volt	degC	volt	degC
____	____	____	____	____	____	____	____	____
____	____	____	____	____	____	____	____	____
____	____	____	____	____	____	____	____	____
average								____

ambient	sensor #		1_____		2_____		1-2	
	mass		output		output		dif.	
time	ohms	degC	volt	degC	volt	degC	volt	degC
____	____	____	____	____	____	____	____	____
____	____	____	____	____	____	____	____	____
____	____	____	____	____	____	____	____	____
average								____

hot	sensor #		1_____		2_____		1-2	
	mass		output		output		dif.	
time	ohms	degC	volt	degC	volt	degC	volt	degC
____	____	____	____	____	____	____	____	____
____	____	____	____	____	____	____	____	____
____	____	____	____	____	____	____	____	____
average								____

DLT006-B

	T 1		T 2		A	T 1		T 2		B	B-A
sensor #	1_____		2_____		1-2	1_____		2_____		1-2	
	mass		mass		dif.	output		output		dif.	dif.
time	ohms	degC	ohms	degC	degC	volt	degC	volt	degC	degC	degC
____	____	____	____	____	____	____	____	____	____	____	____
____	____	____	____	____	____	____	____	____	____	____	____
____	____	____	____	____	____	____	____	____	____	____	____
average											____

	T 2		T 1		A	T 2		T 1		B	B-A
sensor #	1_____		2_____		1-2	1_____		2_____		1-2	
	mass		mass		dif.	output		output		dif.	dif.
time	ohms	degC	ohms	degC	degC	volt	degC	volt	degC	degC	degC
____	____	____	____	____	____	____	____	____	____	____	____
____	____	____	____	____	____	____	____	____	____	____	____
____	____	____	____	____	____	____	____	____	____	____	____
average											____

Figure 4.3.7.2 *Audit form for the temperature difference method*

The transducers are challenged with a known zero difference at three temperatures. This shows how well the transducers are matched and how well they follow the generic transfer function. The acquisition of these three data points may take four hours. Some judgment is required to identify the point at which stability is achieved. One clue is the reversal of a progression of data points. If, for example, the five minute average ΔT values are 0.09, 0.07, 0.06, 0.06, 0.05, 0.05, 0.06, 0.05, the last 0.06 can be taken as a signal that equilibrium has been reached. The reported value could be the average of five stable points (0.05) or the final stable value.

After the zero difference test has been completed, the gain of the difference circuit can be challenged by using the substitute resistance method. This method is described in 4.3.5. It is possible to use thermal masses at different temperatures, but it is not recommended because of the uncertainties of stability and four transducers measuring two temperatures to an accuracy of at least 0.025°C. Once the matching at zero difference has been established, the gain is adequately verified by normal electronic circuit procedures.

It is not practical to mount a second pair of sensors and aspirated radiation shields for collocated testing. The interference problems with the aspirators are hard to overcome. The physical problems associated with mounting parallel instruments are large compared to the value of the method. Considerable, but much less, effort is required for the Sensor Control method which provides numbers with acceptable confidence in their accuracy.

4.3.7.3 Temperature

4.3.7.3.1 Sensor control method

Usually the temperature transducer, if it is different from one of the ΔT pair, can be included in the thermal mass with the ΔT pair, or in another thermal mass at the same time as the ΔT pair is being tested. Timing for stability can include temperature with ΔT as though it were the same test. The big difference, however, is that the temperature transducer output is compared to the thermal mass transducer output as the audit value. A calibration of the thermal mass transducer is the key to the claim for accuracy given the challenged system.

If there is no ΔT system being audited, a simpler method is appropriate for the temperature system. A two point check using an ice slurry and an ambient bath is acceptable. Two insulated bottles (pint or quart size) with a cork to support a calibrated thermometer or a calibrated electric thermometer are required (see Fig. 4.3.5.6).Stability is easier to find since the readings are only taken to the nearest 0.1°C.

4.7.3.2 CTS Method

It is both practical and recommended to use the CTS method for temperature audits. The temperature transducer and its aspirated radiation shield (or even naturally aspirated shield) is usually located at an easily reached elevation. A CTS such as the Assmann Psychrometer shown in Fig. 4.3.7.3 can be located near the temperature sensor. It should be exposed so the wind reaches the CTS without bias error from other structures. If the wind

during the audit is passing through a tower to reach the temperature sensor, the CTS should not be exposed to sample the same biased air temperature. The presumption is that the temperature sensor represents the air temperature. Any error from siting is a part of the measurement error. The CTS should be mounted to avoid all bias, if possible.

The CTS method should be used as an additional challenge to the temperature system. The two point Sensor Control method is a challenge to the transducer and signal conditioning circuit. The CTS method is a challenge to the radiation shield at one point on the range scale. A one point challenge of a temperature system provides no information about other temperatures. It may be that the operator calibrated the system at one point, perhaps the same ambient temperature as exists during the audit. There could be a slope error which causes large errors at near freezing. Having an accurate temperature measurement near freezing, accurate to 0.5°C, can be valuable as it relates to other sensors, such as wind. If the wind vane does not show any direction variation and the temperature system reports 0.0°C, there is a good chance that ice is on the direction vane bearing assembly. If the temperature system reports 3°C, with a 3°C error because only one point was used in calibration and audit, a different estimate of the direction vane problem is necessary. If audit or calibration records exist showing the full range performance of the temperature circuit, a one point spot check with a CTS is useful.



Figure 4.3.7.3
Assmann psychrometer

Temperature - MSI method TEM005 (version 8/1/84)

This method provides for a comparison of a temperature transducer with electric output to a calibrated transducer in a slowly changing thermal mass at three different temperatures; The audit equipment includes three thermal mass assemblies. Each is a cylinder of aluminum (6.4 cm diameter by 17 cm long, 1,341 g in 485 cc) with holes for different kinds of sensors. This 485 cc mass is suspended in the 1,100 cc inside volume of a stainless steel Thermos bottle, which is inside the 8500 cc inside volume of an 18,500 cc cylinder (Gott 2 gallon water cooler). The cold system is filled (4,500 cc) outside the Thermos bottle with a mixture of ice and water. The ambient system is full of ambient air. The hot system has a cylindrical frame spaced outside the Thermos bottle with a 600 watt strip heater operating through a 100 F thermostat. Conditioning for the hot and cold masses begins at least 12 hours before planned use. Each mass has a Minco 604 ohm (at 0 C) nickel-iron RTD. Resistance is measured and converted to temperature using a quadratic expression of the Minco Table 14-606 (see appendix). Relative corrections from intercomparisons made with the three RTDs in the same mass are applied yeilding relative accuracies of better than 0.05 C. Absolute accuracy is better than 0.5 C.

TEM005-A Insert the RTD being challenged in the cold mass. Wait about 30 minutes or until stable temperature is reached. Record samples of the RTD temperature from the system output. Record the resistance measurements of the mass RTD.

Move the RTD being challenged to the ambient mass and repeat the above procedure.

Move the RTD being challenged to the hot mass and repeat the above procedure.

TEM005-B Use an Assmann aspirated psychrometer mounted in the vacinity of the shielded temperature sensor. Wind the Assmann and let it run five minutes. Wind again and after an additional two minutes, begin reading the mercury-in-glass thermometers. Use the anti-parallax magnifiers. Record the temperatures from the Assmann and from the system taken at the same time. Be sure the two sensor systems are sampling from air which has not been biased by local mounting structures.

Figure 4.3.7.4 *Audit Method for Temperature*

PERFORMANCE AUDIT REPORT by _____ TEM005

MEASUREMENT SYSTEM - Temperature

System number _____
Sensor _____
Transducer _____
Location _____
Signal conditioner _____
Data channel _____

DATE __/__/__ TIME off line _____ on line _____ test start ____

TRANSFER FUNCTION (volts per degree C) _____
Conversion formula_____

TEST RESULTS

TEM005A

time	ohms	cold mass degC	cold output volt	cold output degC	cold dif. degC	time	ohms	ambient mass degC	ambient output volt	ambient output degC	ambient dif. degC
____	____	____	____	____	____	____	____	____	____	____	____
____	____	____	____	____	____	____	____	____	____	____	____
____	____	____	____	____	____	____	____	____	____	____	____
	average				____						____

time	ohms	hot mass degC	hot output volt	hot output degC	hot dif. degC
____	____	____	____	____	____
____	____	____	____	____	____
____	____	____	____	____	____
	average				____

TEM005B

time	Assmann dry degC	Assmann wet degC	Assmann RH %	output volt	output degC	difference degC
____	_____	_____	__	_____	_____	_____
____	_____	_____	__	_____	_____	_____
____	_____	_____	__	_____	_____	_____

Figure 4.3.7.5 *Audit Form for the Temperature Method*

4.3.8 ESTIMATING ACCURACY AND PRECISION

Section 4.1.5 contains a detailed discussion of methods of estimating accuracy, precision and bias using wind speed and wind direction as examples.

Temperature transducers (as differentiated from temperature sensors which may include the radiation shielding) may be calibrated or audited by exposing them to a controlled environment such as a wet or dry thermal mass. The temperature of the mass is known either by an installed calibrated transducer or by collocating a calibrated transducer in the mass. The collocation alternative requires assurance that the mass is at a homogeneous temperature. The installed option requires assurance that the installed location is representative of the homogeneous mass temperature. When such a method is used, traditional statistical or metrological methods may be used to estimate accuracy. The precision of the method is the standard deviation about the series mean value of repeated measurements in the constant and controlled environment. Such methods are capable of achieving accuracies of 0.1 degree C and precision of 0.05 degree C or less.

When a collocated transfer standard (CTS) method is used, considerable care is required in stating the accuracy of the calibration or audit. The different exposures in the atmosphere of different transducers with different time constants in different radiation shields puts a larger uncertainty on the comparison than is found with a controlled environment. If, for example, a 2 meter temperature instrument is compared to an Assmann thermometer mounted nearby at the same height, the accuracy claim might be no better than the sum of the two different instrument accuracies. The accuracy of the method might be 1 degree C if each instrument is capable of a measurement accuracy of 0.5 degree C. There is reason to consider such a method as a comparative measurement rather than an audit or calibration.

It is possible that a CTS method can have greater accuracy. What is needed is a body of data which sets the functional precision of the CTS method by finding the best one can expect from collocated temperature instruments. A companion requirement is a body of data which compares different radiation shields as a function of radiation intensity, wind speed and wind direction relative to the orientation of the aspirator motor.

4.3.9 REFERENCES

Brock, F. V. and C. E. Nicolaidis, 1984: Instructor's Handbook on Meteorological Instrumentation. NCAR/TN-237+1A, National Center for Atmospheric Research, Boulder, CO.

Cole, H. L., 1978: Air temperature and differential temperature measurement using IC temperature sensors. Preprints of Fourth Symposium on Met. Observ. and Inst., Amer. Meteor. Soc., Boston, MA., pp. 25-30.

EPA, 1987a: Ambient Monitoring Guidelines for Prevention of Significant Deterioration (PSD), EPA-450/4-87-007. Office of Air Quality Planning and Standards, Research Triangle Park, NC.

EPA, 1987b: On-Site Meteorological Program Guidance for Regulatory Modeling Applications, EPA-450/4-87-013. Office of Air Quality Planning and Standards, Research Triangle Park, NC.

Hodgman, C. D., editor in chief, 1955: Handbook of chemistry and physics. Chemical Rubber Publishing Company, Cleveland, OH.

Lockhart, T. J., 1975: Variable errors in operational data networks. Proceedings of the 3rd Symposium on Met. Observ. and Inst., Amer. Meteor. Soc., Boston, MA., pp. 91-96.

Lockhart, T. J. and M. T. Gannon, 1978: Accuracy and precision of field calibration of temperature difference systems. Proceedings of the National Conf. on Qual. Assur. of Environ. Meas., Denver, CO., Nov. 27-29.

Mason, C. J. and H. Moses, 1984: Atmospheric Science and Power Production, Darryl Randerson, Ed., DOE/TIC-27601, pp. 103-109

McKay, D. J. and J. D. McTaggert-Cowan, 1977: An intercomparison of radiation shields for auto stations. *World Meteorological Organization Publication* No. 480, pp. 208-213.

QUALITY ASSURANCE FOR PRECIPITATION MEASUREMENTS

4.4.0 INTRODUCTION

By definition, "The total amount of precipitation which reaches the ground in a stated period is expressed as the depth to which it would cover a horizontal projection of the earth's surface if there were no loss by evaporation or run-off and if any part of the precipitation falling as snow or ice were melted" (WMO, 1971). In any method of precipitation measurement, the aim should be to obtain a sample that is representative of the fall in the area. At the outset, it should be recognized that the extrapolation of precipitation amounts from a single location to represent an entire region is an assumption that is statistically questionable. A network of stations with a density suitable to the investigation is preferable.

4.4.1 TYPES OF INSTRUMENTS

Precipitation collectors are of two basic types: nonrecording and recording.

4.4.1.1 Nonrecording Gages

In its simplest form, a precipitation gage consists of a cylinder, such as a can with straight sides, closed at one end and open at the other. The depth of the liquid in the can can be measured with a measuring stick calibrated in subdivisions of centimeters or inches (Figure 4.4.1).

To obtain greater resolution, as in the case of the standard 8-inch gage made to NWS Specification No. 450.2301, the gage is constructed with a ratio of 10:1 between the area of the outside collector cylinder and the inside measuring tube. The funnel attached to the collector both directs the precipitation into the tube and minimizes evaporation loss. Amounts in excess of two inches of rainfall overflow into the outer can, and all measurements of liquid and melted precipitation are made in the measuring tube with a measuring stick.

The automatic wet/dry precipitation collector, available in several designs, represents a specialized nonrecording instrument designed for programs involving the chemical and/or radioactive analysis of precipitation. The collector is built with a sensor that detects the onset and cessation of precipitation and automatically releases a lid to open and cover the collector. In one design, the lid can be made to remain open during either wet or dry periods. Another model is made with two collectors; the lid is made to cover one bucket during periods of rain and snow (Figure 4.4.2). In equipment of this kind involving precipitation chemistry, the volume of water in proportion to the constituents collected with the water is important, so evaporation must be kept to a minimum (see EPA, 1985).

4.4.1.2 Recording Gages

Recording gages are of two basic designs based on their operating principles: the weighing-type gage and the tipping bucket-type gage (Figure 4.4.3). The former, when made to NWS Specification No. 450.2201, is known as the Universal gage, indicating usage for both liquid and frozen precipitation. There are options for the remote transmission of signals from this type of gage. The

standard National Weather Service Tipping Bucket Rain Gage is designed with a 12-inch collector funnel that directs the precipitation to a small outlet directly over two equal compartments, or buckets, which tilt in sequence with each 0.01 inches of rainfall. The motion of the buckets causes a mercury switch closure. Normally operated on 6 V d.c., the contact closure can be monitored on a visual counter and/or one of several recorders. The digital-type impulse can also be used with computer-compatible equipment.



Figure 4.4.1 *A typical non-recording Rain Gage (Belfort Instrument Co.)*



Figure 4.4.2 *Automatic wet/dry precipitation collector.*





Figure 4.4.3 *A Typical Weighing Rain Gage (left) and Typical Tipping Bucket Rain Gage (Belfort Instrument Company).*

4.4.1.3 Instrument Characteristics

The most accurate precipitation gage is the indicating-type gage. However, the recording-type gage measures the time of beginning and ending of rainfall and rate of fall. The Universal weighing gage incorporates a chart drum that is made to rotate by either an 8-day spring-wound clock or a battery-powered clock. Recent developments include a unit with a quartz crystal mechanism with gear shafts for a wide range of rotation periods from half a day to one month.

The weighing gage is sometimes identified by the name of its designer (Fergusson) and comes with one of two recording mechanisms. In the single traverse unit, the pen moves from the base of the drum to the top, typically a water equivalent of 6 inches. In a dual traverse unit, the pen moves up and then down for a total of 12 inches of precipitation. A variation of the weighing gage, a "high capacity" design with dual traverse, will collect as much as 760 mm or 30 inches. To minimize the oscillations incurred by strong winds on the balance mechanism, weighing gages are fitted with a damper immersed in silicone fluid. By incorporating a potentiometer in the mechanism, the gage is capable of providing a resistance or, as another refinement, a voltage proportional to the amount of precipitation collected. Linearity of response is usually a factory adjustment involving the use of calibrated weights to simulate precipitation amounts. In spite of manufacturer's specifications, it is doubtful that the gage can resolve 0.01 inches, especially when the bucket is nearly empty.

In the tipping bucket gage, the balance of the buckets and the leveling of the bucket frame are critical. Low voltage at the gage is imperative for reasons of safety. Power is typically 6 V d.c.. The signal is provided by a switch closure each time the bucket assembly tips (0.01 inches of rainfall per bucket). Rain rates are calculated from an event recorder with pens energized sequentially to improve resolution. The tipping bucket (a mechanical device) takes time to tilt from one position to the next. When the rate of fall is high, there is spillage and the unmeasured precipitation falls into the reservoir. Where there is a need for greater accuracy, the collected water is measured manually, and excess amounts are allocated proportionately in the record. The accuracy of the gage is given as 1 percent for rainfall rates of 1 in/hr or less; 4 percent for rates of 3 in/hr; and 6 percent for rates up to 6 in/hr.

4.4.1.4 Accessories - Windshields and Heaters

Accuracy of measurement for all types of gages is influenced perhaps more by exposure than by variations in design. Windshields represent an essential accessory to improve the catch of precipitation, especially snow in windy conditions. The improved Alter design, made of 32 free-swinging but separated leaves supported 1/2 inch above the level of the gage collecting orifice, is an effective way to improve the catch. In a comparison of shielded and unshielded 8-inch gages, it has been shown that at a wind speed of 5 mph, the efficiency of the unshielded gage decreases by 25 percent, and at 10 mph, the efficiency of the gage decreases by 40 percent (Weiss, 1961).

In below freezing conditions when the catch in a gage is snow or some other form of solid precipitation, it is necessary to remove the

collector/funnel of nonrecording gages and the funnel in recording gages. Some instruments are available with built-in heater elements that are thermostatically controlled. An effective heater for conditions that are not too severe is an incandescent lamp installed in the housing of the gage. Caution should be exercised, however, as too great a heat will result in evaporative loss.

4.4.2 SPECIFICATIONS

4.4.2.1 Precipitation Data Requirements

In research studies, especially those related to acid rain, the instrument used most frequently is the Automatic Precipitation Collector with one or two collecting buckets and a cover to prevent evaporation. In operational activities, the choice is between the weighing gage and the tipping bucket gage. For climatological surveys, the choice might include one of the above gages as well as a nonrecording type gage. The use of a windshield is recommended to minimize the errors that result from windy conditions if the application requires maximum accuracy.

The precipitation measurement made in air quality monitoring stations is frequently used for descriptive purposes or for episodal analysis. If the effort required to achieve the level of accuracy specified by most manufacturers of electrical recording gages is more than the application of the data can justify, a tolerance of 10 percent may be adequate.

4.4.2.2 Procurement

In purchasing a suitable precipitation measuring system, specify the type that fits the data application and include a requirement for accuracy consistent with that application. A variety of gages are available commercially. In general, the standards established by NWS specifications result in the fewest problems. For example, there are numerous 8-inch gages available, but those following NWS specifications are made only of brass and copper, are more durable, and are reported to rupture less frequently under extended freezing conditions than those made of galvanized steel.

The procurement of a weighing type gage should include a tripod mounting base as well as a set of calibration weights. For locations that may not be readily accessible, or for locations with heavy precipitation, the bucket of the weighing gage should have an overflow tube. Refer to Section 4.4.3.2 for antifreeze specifications. If the resolution of time is not too important, recording rain gages of the drum type can be obtained with monthly rather than weekly mechanisms. Unless the tipping bucket gage is equipped with a heater, it is of no use for frozen precipitation.

4.4.2.3 Acceptance Testing

Except for visual inspection, nonrecording gages do not require acceptance testing. The weighing gages should be assembled and given a quick "bench-top" calibration check using standard weights or a measured volume of water. In addition, the clock mechanism supplied with the gage should be checked for at least a couple of days, preferably a week. The tipping bucket

gage should also be bench tested, primarily to be certain that the bucket mechanism assembly is balanced and that the switch is operational.

4.4.2.4 Calibration

Bench calibrations should follow the recommendation of the manufacturer. The electrical output gage or the drum recording gage measures weight, whether total weight in the case of the "weighing gage" or increments of weight in the case of the tipping bucket gage. Density of water is assumed so the weight can be expressed in units of volume or depth assuming the area of the collector opening. Calibrations of the measurement apparatus can be based upon the introduction of known volumes of water. The area of the collection surface must be known for the volume collected to be expressed as a depth. For example, an "eight inch" collector may feed a tipping bucket which tips when 7.95 cc of water has arrived. If this volume of water is to represent 0.01" of rainfall, the effective collection area must be 48.51 square inches, from the following calculations:

$$7.95 \text{ cc} = 0.485 \text{ in.}^3 = 0.01 \text{ in.} * 48.51 \text{ in.}^2$$

If the area is a circle, the diameter should be 7.86 inches.

$$(48.51/\pi)^{1/2} = 3.93 \text{ in. radius}$$

For rate-sensitive systems such as the tipping bucket, the rate of simulated precipitation should be kept less than one inch per hour. Calibrations require properly leveled weighing systems (gages) whether on the bench or in the field.

4.4.3 OPERATIONS

4.4.3.1 Installation

Refer to Section 4.0.4.4.2.4 which provides some siting guidance for precipitation measurement. The support, or base, of any gage must be firmly anchored, preferably on a level surface so that the sides of the gage are vertical and the collector is horizontal. The collector can be checked with a carpenter's level placed at two intersecting positions. The level of the bucket assembly on the tipping bucket gage is also critical and should also be checked along its length and width.

Once the weighing gage is installed, the silicone fluid should be poured into the damping cylinder as required. The pen of the drum recording type is inked to less than capacity because the ink used is hygroscopic and expands with increasing humidity, easily spilling over the chart. The final calibration check with standard weights or suitable substitute should be made at this time. To check the operation of the tipping bucket, the best approach is to put a known quantity of water in a can with a small hole so that the slow flow can be timed. It may be necessary to adjust the set screws, which act as limits to the travel of the tilting buckets. The average of a minimum of ten tips should be used. Adjustment is required if a 10 percent or greater error is found or if greater accuracy is needed.

4.4.3.2 Field Operation of a Precipitation Measurement System

Calibration checks for weighing and tipping bucket gages using the techniques described above are recommended at 6-month intervals. Nonrecording gages, whether alone or in a network, should be read daily at a standard time.

Although the weighing gage is used for liquid and frozen precipitation, it requires some special attention for winter operations. First, the funnel must be removed when snow is expected. Second, the bucket must be charged with an antifreeze, 24 oz of ethylene glycol mixed with 8 oz of oil. The weight of this mixture represents the baseline from which precipitation amounts are to be noted. The bucket should be emptied and recharged when necessary, at about 5 inches in the Universal gage, and at about 10 inches in the punched tape gage. If the antifreeze mixture is classified as hazardous or environmentally sensitive, care must be taken in the disposal process. All operational activities should be recorded in the station log.

4.4.3.3 Preventive Maintenance

Possible leaks in the measuring tube or the overflow container of the gage are easily checked. The receptacles are partially filled with water colored with red ink and placed over a piece of newspaper. This procedure is especially applicable to the clear plastic 4-inch gage which is more easily damaged. Repairs are performed by soldering the 8-inch gage and by applying a solvent to the plastic.

A number of pens, some with greater capacity than others, can be used with the Universal gage. All require occasional cleaning, including a good soaking and wiping in a mixture of water and detergent. After inking problems, the next source of trouble is the chart drive; but these problems can sometimes be avoided by having the clock drive lubricated for the environmental conditions expected. It is a good practice to have spare clocks in stock.

Routine visual checks of the performance of weighing type gages should be made every time there is a chart change. The time and date of change, and site location should be documented. Routine maintenance should include inking the pen and winding the clock. Battery-powered chart drives will require periodic replacement of batteries based on either experience or manufacturer's recommendations. All preventive maintenance activities should be noted in the log book.

4.4.4 PERFORMANCE AUDIT METHODS

Audits on precipitation measuring systems need be no more frequent than every 6 months. The irregular occurrence of precipitation makes the use of a CTS impractical. The performance audit should depend upon the challenging of the gage with amounts of water known to an accuracy of at least 1 percent of the total to be used. This method will provide an accuracy of the measurement system but not the collection efficiency of the gage in natural precipitation. For tipping bucket gages use a rate of less than one inch per hour and an amount which will cause a minimum of ten tips.

For weighing gages, it is more convenient to use calibration weights to challenge the weighing mechanism rather than using the gallons of water necessary for full scale testing.

All types of precipitation gages should be measured to determine the effective collection area. This measurement is only required once but the difficulty of measuring the area of a slightly out-of-round collector may require several samples to accurately find the area.

4.4.5 REFERENCES

EPA, 1985: Quality Assurance Handbook for Air Pollution Measurement Systems, Vol. V, Precip. Measurement Systems, EPA-600/4-82/042a. Office of Research and Development, Res. Triangle Park, NC 27711.

NCAR, 1984: Instructor's Handbook on Meteorological Instrumentation, F. V. Brock, Editor. NCAR Technical Note, NCAR/TN-237+1A.

Weiss,L .L., 1961: Relative catches of snow in shielded and unshielded gages at different wind speeds. *Monthly Weather Review, Vol. 89.*

WMO, 1971: Guide to meteorological instrument and observing practices. *World Meteorological Organization No. 8TP3*, 4th edition, Geneva, Switzerland.

QUALITY ASSURANCE FOR RELATIVE HUMIDITY OR DEW POINT TEMPERATURE

4.5.0 INTRODUCTION

Humidity is a general term for the water-vapor content of air. Other, more specific, terms for humidity include: absolute humidity, relative humidity, specific humidity, mixing ratio, and dew point (Huschke, 1959). This section discusses the measurement of relative humidity and dew point. Relative humidity (RH) is a dimensionless ratio of the actual vapor pressure of air to the saturation vapor pressure at a given dry bulb temperature. Dew point is the temperature to which air must be cooled, at constant pressure and constant water vapor content, to be saturated with respect to liquid water. Frost point is the temperature below 0°C at which air is saturated with respect to ice.

4.5.1 TYPES OF INSTRUMENTS

There are many ways to measure the water vapor content of the atmosphere. These can be classified in terms of the six physical principles (Middleton and Spilhaus, 1953) listed in Table 4.5.1. Examples of instruments for each technique are provided.

Table 4.5.1 Principles of Humidity Measurement

Principle	Instrument/Method
Reduction of temperature by evaporation	psychrometer
Dimensional changes due to absorption of moisture, based on hygroscopic properties of materials	hygrometers with sensors of hair, wood, natural and synthetic fibers
Chemical or electrical changes due to absorption or adsorption	electric hygrometers such as Dunmore Cell; lithium, carbon, and aluminum oxide strips; capacitance film
Formation of dew or frost by artificial cooling	cooled mirror surfaces
Diffusion of moisture through porous membranes	diffusion hygrometers
Absorption spectra of water vapor	infrared and UV absorption; Lyman-alpha radiation hygrometers

Instruments such as diffusion hygrometers that involve the diffusion of moisture through porous membranes are used primarily in research programs. The same is true of instruments that utilize the absorption spectra of water vapor, such as infrared and ultraviolet hygrometers, and Lyman-alpha radiation hygro-

meters. This class of instrument requires frequent attention and represents a major investment in procurement and maintenance costs.

Psychrometry identifies a basic technique for deriving both relative humidity and dew point temperature from a pair of thermometers--a dry bulb thermometer that measures the ambient temperature, and a wet bulb thermometer. The reservoir of the wet bulb thermometer is covered with a muslin wick. When the wick is moistened and the thermometer ventilated, the indicated temperature is related to the amount of evaporative cooling that takes place at the existing ambient temperature, water vapor partial pressure, and atmospheric pressure.

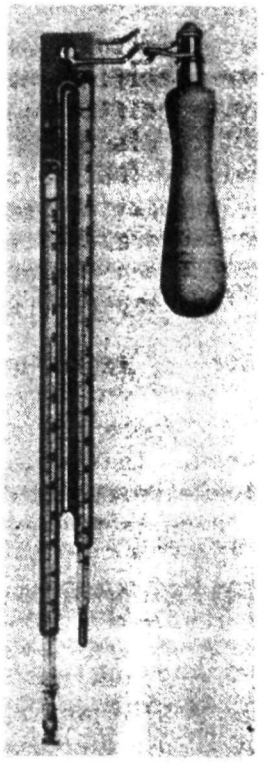

Figure 4.5.1 *Sling psychrometer*

The temperature sensors in a sling psychrometer (Figure 4.5.1) are usually mercury- or alcohol-filled thermometers. The same is true of portable motor-operated psychrometers (Figure 4.3.7.3), but the psychrometric principle has been used with sensors made of thermocouples, wire-wound resistance thermometers, thermistors, and bimetal thermometers. Relative humidity and dew point are easily determined by observ- ing the difference between the dry bulb and the wet bulb--the wet bulb depression--and then referring to psychrometric tables, charts, or calculators. One must be certain to use computed values for the atmospheric pressure range of the location where the observation is taken.

More measurements of atmospheric water vapor have probably been made with the sling psychrometer than by any other manual method. When properly used and read, the technique can be reasonably accurate, but it is easily misused. The most important errors are from radiation, changes during reading, and parallax. The Assmann psychrometer continuously aspirates the thermometers and protects them from radiation which allows time and accessibility for a careful reading to avoid parallax (a parallax avoiding guide to keep the eye perpendicular to the meniscus is best, see Figure 4.5.2). For good accuracy, particularly where a variety of observers are taking measurements, an Assmann or equivalent type psychrometer is recommended. One should use the psychrometric tables with dew point values for the altitude (pressure) where measurements are being made.



Figure 4.5.2 *Assmann psychrometer with parallax guides.*

Hygrographs, which record relative humidity, or hygrothermographs, which record both relative humidity and temperature, usually incorporate human hair as the moisture-absorbing sensor. Other instruments with sensors that respond to water vapor by exhibiting dimensional

changes are available. They are made with elements such as wood, goldbeater's skin (an animal membrane), and synthetic materials, especially nylon.

Instruments that utilize the hygroscopic characteristics of human hair are used most frequently, primarily because of availability. The hygrograph provides a direct measure of relative humidity in a portable instrument that is uncomplicated and is relatively inexpensive. There are limitations in accuracy below 20 percent relative humidity and above 80 percent that may be unacceptable, as well as limitations for applications at low temperatures. Atmospheric Environment Services of Canada has found that Pernix, a specially treated and flattened hair element, can be used at temperatures below freezing without serious errors. The hygrothermograph made to an NWS specification incorporates human hair as the humidity sensor and bourdon tube (a curved capsule filled with alcohol) as the temperature sensor.

Dew point hygrometers with continuous electrical outputs are in common use for monitoring. One dew point hygrometer was originally developed for air conditioning control applications under the trade name Dewcel (Hickes, 1947) and was adopted to meteorological use (Conover, 1950). From the trade name, the generic term dew cell has evolved that now identifies an instrument made by several manufacturers. This device determines moisture based on the principle that for every water vapor pressure there is an equilibrium temperature at which the saturated salt solution neither absorbs nor gives up moisture to the surrounding atmosphere.

The dew cell, also known by the trade name Dew Probe, consists of bifilar wire electrodes wrapped around a woven glass cloth sleeve that covers a hollow tube or bobbin. The sleeve is impregnated with a lithium chloride solution (Figure 4.5.3). Low-voltage a.c. is supplied to the electrodes, which are not interconnected but depend on the conductivity of the atmospherically moistened lithium chloride for current flow. The temperature sensor in the tube is usually a resistance thermometer, but can be a thermistor, thermocouple, bimetal thermometer, capillary system, or any sensor calibrated for the proper temperature-to-dew-point relationship.

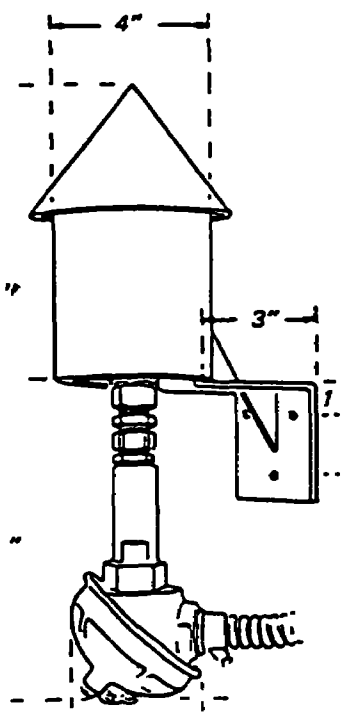

Figure 4.5.3 *A typical Dewcel sensor housing and transmitter*

In the early 1960's, the technique of detecting the dew point on a cooled mirror surface evolved into a production-type unit. This unit was automatically operated and had an optical dew-sensing system that incorporated thermoelectric cooling (Francisco and Beaubien, 1963). Four manufacturers now produce a meteorological type, thermoelectric, cooled-mirror dew point instrument (Mazzarella, 1977). Three of these instruments cover the range of -50 to +50 C. Linear thermistors are used to measure the mirror temperature in three of the units; a platinum wire sensor is used in the other. All are designed with simultaneous linear output signals for T_d (dew point temperature) and T (ambient temperature). Two of the manufacturers

make claim to NBS-traceability with stated dew point accuracies ranging from ±0.2° to ±0.4°C and ambient temperature accuracies ranging from ±0.1° to ±0.5°C. All incorporate some form of standardization that involves clearing the mirror by heating, either automatically or manually. Although complex in design and operation, this type of cooled-mirror hygrometer is considered to be a functional standard.

In recent years, two other sensors for humidity have been used on tower installations for atmospheric pollution studies. One involves the use of an organic seed, cut and coupled to a strain gage. In principle, absorption of moisture in the seed results in distortion, which is converted to an electrical signal by the strain gage assembly. Reports on performance are mixed. Certainly the applications are limited, and the approach does not represent a technological advance. By contrast, the thin film capacitor, designed primarily for radiosonde applications, incorporates advanced technology (Suntola and Antson, 1973). Reports of users in the past have been mixed, with a common complaint of poor performance in polluted atmospheres. Modern capacitor-type sensors have achieved a better performance through improved design and user education.

4.5.1.1 Sensor Characteristics

Although the psychrometer is considered the most practical and widely used instrument for measuring humidity, two major problems are associated with wet and dry bulb psychrometry involving the accuracy of the thermometers and the cumulative errors related to operating technique (Quinn, 1968). An accuracy of ±1 percent at 23°C and 50 percent RH requires thermometers with relative accuracy of ±0.1°C. The commonly used 0.5°C division thermometers introduce an uncertainty of ±5 percent RH at this condition. This assumes that the readings were taken at the maximum wet bulb depression, a difficult task with a sling psychrometer.

It has long been recognized that there are some limitations in using the dew cell instrument (Acheson, 1963). The lowest relative humidity it can measure at a given temperature is the ratio of the vapor pressure of a saturated solution of LiCl to that of pure water. This is calculated to be 11.8 percent RH. A second limitation is that at -65.6°, -20.5°, +19.0°, and +94.0°C, LiCl in equilibrium with its saturated solution undergoes a phase change. Errors in dew point measurements occur at -69°, -39°, -12°, and +40°C. This problem is inherent in the use of LiCl and cannot be eliminated. It is estimated that the accuracy of the LiCl saturated salt technique is 1.5°C over the range of -30° to 30°C.

The optical chilled (cooled) mirror technique of measuring dew point is a fundamental measurement. No calibration is required for the fundamental dew generating process. The measurement however is the temperature of the surface at which the dew forms and as with any electrical temperature measurement system, calibration is required. The process of periodically heating the mirror to a temperature above the dew (or frost) point is followed by zeroing the optical system to correct for the dry mirror reflectance changing due to contamination. In the better instruments, automatic zeroing is programmable in terms of frequency and length of time. It can also be accomplished manually.

4.5.1.2 Sensor Housings and Shields

Psychrometers of all types should be acclimated to the environmental conditions in which the measurements are to be made. In most cases, psychrometers should be stored in a standard instrument shelter so that the mass of the thermometers, especially the mass of the housing, adjusts to the temperature of the air. Psychrometers with a stored water supply, such as those on a tower, must be shielded from solar radiation.

For meteorological applications, the dew cell element should be enclosed in a weatherhood to protect it from precipitation, wind, and radiation effects. This type of element functions best in still air. Some aspirated radiation shields are designed, in keeping with these specifications to house both a temperature sensor, which requires ventilation, and a dew cell, which requires only the smallest amount of air flow (Figure 4.5.4). The miniaturization of the dew cell has created some problems related to excessive air flow and solar radiation that remain only partially solved.

All manufacturers of optical cooled-mirror dew point and temperature monitoring equipment provide housings for the sensors, which include forced ventilation and shielding from solar radiation.

4.5.1.3 Data Requirements

Electrical hygrometers for monitoring applications have time constants generally longer than air temperature systems. The usual data of interest are hourly average values. Data should be reported in terms of the condition measured, dew point temperature, relative humidity or wet-bulb and dry-bulb temperature. Programs may be used which convert among these if all the relevant variables are known. The station elevation may be used to estimate a nominal pressure if a measurement is not available. The temperature needed to convert a relative humidity measurement to dew point temperature is that temperature at the relative humidity sensor surface. This may not be the same temperature as that measured at some other location. On the other hand, the dew point temperature is a fundamental measure of the amount of water vapor in the air and is independent of air temperature. Relative humidity calculations can therefore be made given the dew point temperature and any temperature measurement point in the same general air mass. Empirical formulae for the estimation of relative humidity as a function of dew point temperature and air temperature, relative humidity as a function of wet-, dry-bulb temperature and pressure, and dew point temperature as a function of relative humidity and temperature are shown below.

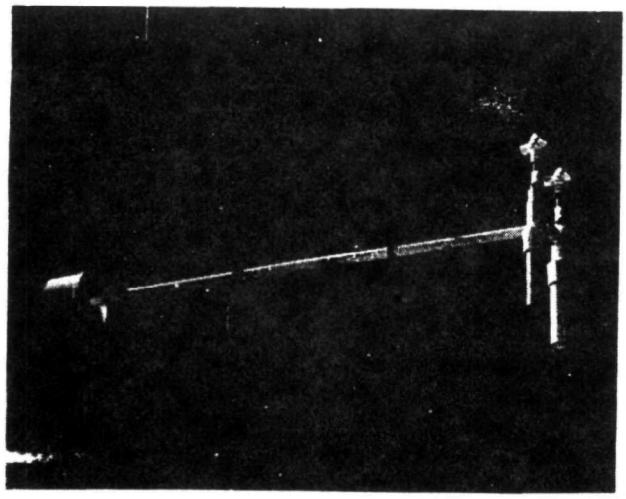

Figure 4.5.4 *A pair of tower-mounted Gill aspirated radiation shields for housing temperature and dew point sensors (Young).*

To calculate relative humidity (RH = 100 r, %) from air temperature (T, °C) and dew point temperature (T_D, °C), do the following:

$$r = \exp\left\{ a \left[\left(\frac{T_D}{b + T_D} \right) - \left(\frac{T}{b + T} \right) \right] \right\} \qquad (1)$$

where a = 17.27
b = 237.3

To calculate the dew point temperature (T_D, °C) from air temperature (T, °C) and relative humidity (RH = 100 r, %) use

$$T_D = \frac{b \left[\ln r + \dfrac{aT}{b + T} \right]}{a - \left[\ln r + \dfrac{aT}{b + T} \right]} \qquad (2)$$

To calculate relative humidity (RH = 100 r, %) from air temperature (T, °C), wet-bulb temperature (T_W, °C), and atmospheric pressure (P, mb) through the vapor pressure (e, mb) and the saturation vapor pressure (e_S, mb), do the following:

$$r = \frac{e}{e_S} = \frac{e_{SW} - AP\ (1 + BT_W)(T - T_W)}{e_0 \exp \left[\dfrac{aT}{b + T} \right]} \qquad (3)$$

where $A = 6.6 \times 10^{-4}$
$B = 1.15 \times 10^{-3}$
$e_{SW} = e_0 \exp \left[\dfrac{aT_W}{b + T_W} \right]$

To estimate wet-bulb temperature (T_W, °C) from air temperature (T, °C), dew point temperature (T_D, °C), relative humidity (r, ratio) and atmospheric pressure (P, mb), do the following:

$$T_W \cong T \left[\frac{P + T_D \left(19 + 130r - 28r^2 \right)}{P + T \left(19 + 130r - 28r^2 \right)} \right] \qquad (4)$$

The summarization of these relationships was suggested by A. L. Morris from material found in Z. *Geophysik*, 6, 297, 1930, the *Smithsonian Meteorological Tables, Sixth Revised Edition*, the *Glossary of Meteorology* and has been augmented by his own derivation of expression (4).

Psychrometers are convenient devices for making spot checks of the performance of other devices, especially those that are permanently installed, providing the checking is done under reasonably steady overcast conditions. The psychrometric technique built into tower installations presents servicing problems, especially at temperature extremes. High temperatures cause rapid evaporation, and low temperatures cause freezing.

Both the dew cell and the cooled-mirror type instruments have applications on 10-meter or taller tower installations for pollution studies, providing the sensors are housed in the recommended shields with little, if any, aspiration for the dew cell and the recommended rate of aspiration for the cooled-mirror design is selected.

4.5.2 SPECIFICATIONS

4.5.2.1 Procurement

The selection of a humidity instrument is guided by the application to which the data will be put. The PSD (Prevention of Significant Deterioration) guideline (EPA, 1987) provides the following: "...If the permit granting authority determines that a significant potential exists for fog formation, icing, etc., due to effluents from the proposed facility, error in the selected measurement technique should not exceed an equivalent dewpoint temperature error of 0.5°C. Otherwise, errors in equivalent dew-point temperature should not exceed 1.5°C over a dewpoint range of -30°C to +30°C." This latter tolerance allows for the use of lithium chloride dew cells.

Sling psychrometers and aspirated psychrometers with thermometers shorter than 10 inches do not have sufficient resolution for the accuracies required for checking other instruments. Equally important, the thermometers should have etched stems; i.e., the scale markings should be etched on the glass. Reliable thermometers are factory calibrated at a minimum of two temperatures, and usually at three. Thermometers calibrated with NBS-traceable standards are preferred.

When patents expired on the original Dewcell, a number of similar units appeared on the market. In light of problems which have existed in the past, it is prudent to specify accuracy of the humidity system when it is operating as a system in the atmosphere. Problems with ventilation rates will be quickly exposed by this requirement. It is not recommended to purchase components to patch together in a system. Corrosion in polluted atmospheres can be avoided by selecting optional 24-carat gold windings, provided cost is not prohibitive. If dew point alone is to be measured, the standard weatherhood is a proper choice. If both temperature and dew point are to be measured, it may be advantageous to purchase a standard shield that provides a housing for the dew cell and a separate aspirated compartment for the temperature probe.

Optical cooled-mirror dew point systems are now commercially available from several manufacturers, all of which incorporate either linear thermistors or platinum resistance temperature devices.

4.5.2.2 Acceptance Testing

Test at least the ambient atmosphere at one point in normal wind and radiation.

4.5.2.3 Calibration

The procedure for calibrating the thermometers in a psychrometer is essentially the same as any thermometer calibration (See Section 4.3.5).

Both the dew cell and the cooled-mirror hygrometer can be checked for approximate calibration accuracy with a motor-operated psychrometer. Their performance should be verified under stable conditions at night or under cloudy conditions during the day. Several readings taken at the intake of the aspirator or shield are recommended. Bench calibrations of these more sophisticated units must be made by the manufacturer. The electronics portion of some instruments may be calibrated by substitution of known resistances in place of the temperature sensor. This procedure, if appropriate, is described in the manufacturer's operating manual for the instrument.

4.5.3 OPERATIONS

4.5.3.1 Installation

Dew point measuring equipment on a tower should be installed with the same considerations given to temperature sensors. Reference has already been made to the weatherhood as a shield for the dew cell and to an aspirated shield for the cooled-mirror instrument. At some installations, success has been reported in mounting these housings so that they are close to the tower framework on the north-facing side. This minimizes the effects of direct solar radiation and provides a rigid support, especially for the cooled-mirror sensor, which requires a stable mounting surface. Another consideration in mounting these devices inboard involves servicing. Inboard mounting makes recharging the dew cell with lithium chloride and cleaning the reflective surface of the cooled- mirror hygrometer much easier.

4.5.3.2 Field Operation and Preventive Maintenance

Field calibration checks should be made at least monthly on dew cell type units. The use of gold wire windings around the LiCl cylinder minimizes corrosion problems in polluted atmospheres. Periodic removal and washing of old lithium chloride, followed by recharging with a fresh solution, improves data reliability.

Once a mercury or alcohol liquid-in-glass thermometer is calibrated, there is no need for recalibration, unless it is to be used for reference or as a transfer standard. Errors in wet bulb temperatures are most frequently the result of an improperly installed or dirty muslin wick, the repeated use of tap water instead of distilled water, or human error in reading. Wicking material used on psychrometers must be washed to remove traces of sizing and fingerprints. Once cleaned, the material is tied at the top of the thermometer bulb and a loop of thread placed around the bottom so the thermometer bulb is tightly covered. To prevent solid materials from collecting on the cloth and preventing proper evaporation, the wick should be wet with distilled water. Of

course, slinging or motor aspiration should be done in the shade, away from reflected or scattered radiation, at a ventilation rate of about 3 to 5 m/s. Many technique-related errors are minimized by using an Assmann-type, motor-operated psychrometer, providing the instrument is allowed to assume near ambient conditions prior to use.

The cooled-mirror instruments require no calibration except for the minor temperature sensor. Depending on environmental conditions, the mirror is easily cleaned with a Q-Tip dipped in the recommended cleaning fluid, usually a liquid with an alcohol base. While the accuracy of a psychrometer is inferior to that of the optical chilled mirror system, an occasional check at the intake to the sensor shield is recommended under the provisions specified earlier.

All operational and preventive maintenance activities should be logged. Data retrieval will be dependent upon program objectives.

4.5.4 PERFORMANCE AUDIT METHODS

Instrument audit procedures for hygrometry systems follow calibration procedures. A systems audit should be performed near the beginning of a field measurement program.

The performance audit of a humidity measuring system should be based upon a comparison with a collocated transfer standard (CTS). Parts of the system can be tested by conventional electronic tests, but this avoids so much of the measurement process that it should only be used to augment the total system test. The CTS may be any qualified instrument. The most accurate type is the cooled-mirror dew point instrument. The Assmann-type psychrometer with calibrated thermometers traceable to NBS is acceptable for most data applications. It is also most convenient since it does not require commercial power and can be carried to elevated levels on a tower.

Given the qualifier that humidity is a very difficult measurement to make, a rule of thumb for judging the accuracy of a humidity monitoring system with an Assmann as the CTS is as follows: when the CTS and the challenged system agree in dew point temperature to within 1°C, the challenged system is assumed to be within 0.5°C of the true value. This arbitrarily assigns an uncertainty in dew point temperature of +0.5°C for the Assmann which is true for most of the range.

Auditing is best backed by authoritative standards. ASTM, 1982, 1983, 1984 and 1985 may be of selective value.

4.5.5 REFERENCES

Acheson, D. T., 1963: Some limitations and errors inherent in the use of dew-cell for measurement of atmospheric dew points. *Monthly Weather Review.*
ASTM, 1982: Standard Definitions of Terms Relating to *Humidity Measurements*, D4023-82a, American Society for Testing and Materials, Philadelphia, PA.

ASTM, 1983: Standard Method of *Measuring Humidity with Cooled-Surface Condensation (Dew Point) Hygrometer*, D4230-83, American Society for Testing and Materials, Philadelphia, PA.

ASTM, 1984: Standard Test Method for *Measuring Humidity with a Psychrometer (the Measurement of Wet- and Dry-Bulb Temperatures)*, E337-84, American Society for Testing and Materials, Philadelphia, PA.

ASTM, 1985: Standard Practice for *Maintaining Constant Relative Humidity by Means of Aqueous Solutions,* E104-85, American Society for Testing and Materials, Philadelphia, PA.

Berry, F. A., Jr., E. Bollay and N. R. Beers, 1945: *Handbook of Meteorology.* McGraw-Hill Book Company, Inc.

Conover, J. H., 1950: Tests and adaptation of the Foxboro dew-point recorder for weather observatory use. *Bulletin of American Meteorological Society,*31(1),13-22.

EPA, 1987: *Ambient Monitoring Guidelines for Prevention of Significant Deterioration (PSD).* EPA-450/4-87-007, Office of Air Quality Planning and Standards, Research Triangle Park, NC.

Francisco and Beaubien, 1965: An automatic dew point hygrometer with thermoelectric cooling. *Humidity and Moisture*, edited by A.Wexler, Reinhold Publishing Company.

Hicks, W. F., 1947: Humidity measurement by a new system. *Refrigerating Engineering*. American Society of Refrigerating Engineering.

Huschke, R.,ed., 1959: *The Glossary of Meteorology*. American Meteorological Society, Boston, MA.

Mazzarella, D. A., 1972: Meteorological instruments: their selection and use in air pollution studies. *Proceedings of the Meeting on Education and Training in Meteorological Aspects of Atmospheric Pollution and Related Environmental Problems.* World Meteorological Organization, No. 493.

Middleton, W. E. K., and A. F. Spilhaus, 1953: *Meteorological Instruments,* University of Toronto Press.

Quinn, F. C., 1963: Humidity-the neglected parameter. *Testing Engineering.* The Mattingly Publishing Company, Inc.

Suntola and Antson, 1973: A thin film humidity sensor. *Scientific Discussions,* CIMO VI, World Meteorological Organization.

QUALITY ASSURANCE FOR SOLAR RADIATION MEASUREMENTS

4.6.0 INTRODUCTION

Solar energy is the driving force of large-scale atmospheric motion, indeed, of the general circulation of the atmosphere. Although air pollution investigators normally consider the measurement of solar radiation secondary to wind and temperature measurements, solar radiation is directly related to atmospheric stability. It is measured as total incoming global radiation, as outgoing reflected and terrestrial radiation and as net total radiation.

Quantitatively, solar radiation is described in units of energy flux, either W/m^2 or $cal/cm^2 \cdot min$. When measured in specific, narrow wavelength bands, solar radiation may be used to evaluate such air pollution indicators as turbidity, amount of precipitable water, and rates of photochemical reactions. However, this manual will cover only broadband measurements and sunshine.

The generic term, radiometer, refers to any instrument that measures radiation, regardless of wavelength. Shortwave radiation has wavelengths less than 4 micrometers (μm) and is subdivided as follows:

Ultraviolet (UV)	0.20 μm to 0.38 μm
Visible	0.38 μm to 0.75 μm
Near-infrared	0.75 μm to 4.00 μm

Longwave radiation has a wavelength as follows:

Infrared (IR)	4 μm to 100 μm

and comes from the Earth and its atmosphere. The instruments most commonly used for environmental monitoring are discussed below.

4.6.1 TYPES OF INSTRUMENTS

4.6.1.1 Pyranometers

Pyranometers are instruments that measure the solar radiation received from the hemispherical part of the atmosphere it sees, including the total sun and sky shortwave radiation on a horizontal surface (Figure 4.6.1). Most pyranometers incorporate a thermopile as sensor. Some use a silicon photovoltaic cell as a sensor. The precision spectral pyranometer (PSP) is made by Eppley Laboratories and has two hemispherical domes designed to measure sun and sky radiation on a horizontal surface in defined wavelengths. This is achieved by substituting one of several

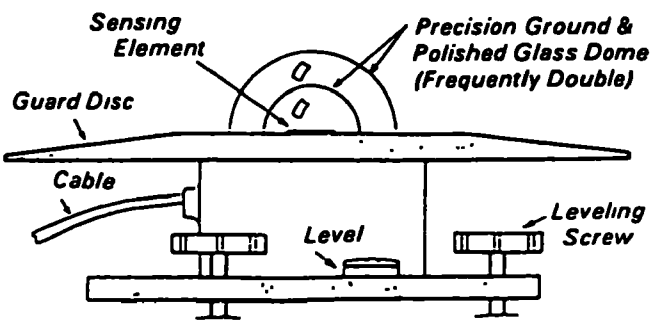

Figure 4.6.1 *Features of a typical pyranometer (Carter, et al., 1977)*

colored Schott glass filter domes for the clear glass outer dome. The smaller dome suppresses convection, so this type is better sited if tilted from the horizontal.

4.6.1.2 Bimetallic Recording Pyranometers

Bimetallic recording pyranometers, also known as actin- ometers, weredesigned by Robitzsch of Germany. These mechanical sensors consist of two or three bimetallic strips, alternately painted black and white, that respectively absorb and reflect solar radiation. The resulting differential heating produces a deformation that is transmitted mechanically through levers and a pen arm to a clock-wound drum recorder. Although of limited accuracy, these instruments are useful for locations with no commercial power.

4.6.1.3 Net Radiometers

Net radiometers or net pyrradiometers are designed to measure the difference between downward and upward total radiation, including the total incoming shortwave and longwave radiation and the total outgoing shortwave and longwave radiation. There are two basic types of net radiometers. The ventilated plate type, often referred to by the name of the designers (Gier and Dunkle), is more popular in research applications than the type with hemispherical polyethylene domes originally designed by Funk. Both incorporate thermopiles with blackened surfaces. Because net radiometers produce a signal with a positive sign when the incoming radiation exceeds the outgoing, the recording equipment must be designed with an offset zero.

4.6.1.4 Sunshine Recorders

Sunshine recorders are designed to provide information on the hourly or daily duration of sunshine. Only one commercially available, off-the-shelf type of sunshine recorder is now available. This is the Campbell-Stokes design (Figure 4.6.2), designated as the interim reference sunshine recorder "IRSR" by the World Meteorological Organization. The device consists of a glass sphere 10 cm in diameter mounted in a spherical bowl. The sun's rays are focused on a card that absorbs radiation and changes color in the presence of sunlight. The recorder is used infrequently in the United States but extensively abroad, primarily for the collection of climatological data. The National Weather Service routinely uses a Sunshine Switch, which incorporates one shaded photocell and one exposed photocell.

Figure 4.6.2 *A Campbell-Stokes Sunshine Recorder (U.S. Army, 1975)*

4.6.1.5 Instrument Characteristics

Only the characteristics of pyranometers and net radiometers, the two types of instruments used most frequently in pollution-related programs, will be discussed in this section. The pyranometer is not to be confused with the pyrheliometer, "an instrument for measuring the intensity of direct solar radiation at normal incidence" (WMO, 1971). The pyrheliometer is mounted in a solar tracker, or equatorial mount, automatically pointing to the sun as it traverses from east to west (Figure 4.6.3). By contrast, the pyranometer is mounted facing toward the zenith. Ideally, the response of the thermopile sensor in the pyranometer is proportional to the cosine of the angle of the solar beam and is constant at all azimuth angles. This characteristic is known as the Lambert Cosine Response, an important characteristic of pyranometers. For the majority of applications related to atmospheric pollution, Class 2 and Class 3 are satisfactory (see Table 4.6.1).

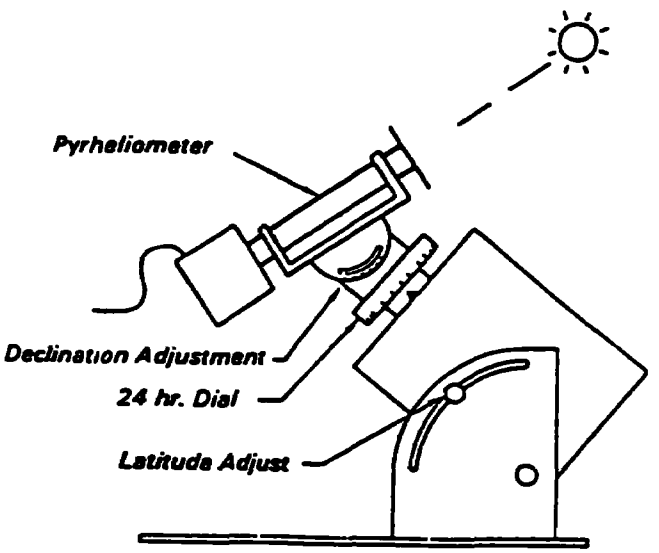

Figure 4.6.3 *Features of a typical pyrheliometer and tracking mount (Carter, et al., 1977)*

Most net radiometers now available commercially are made with a small disc-shaped thermopile covered by polyethylene hemispheres. In most units the material used for shielding the element from the wind and weather is very thin and is transparent to wavelengths of 0.3 to 60 μm. Until recently, the internal ventilation and positive pressure required to maintain the hemispheres of net radiometers in their proper shape was considered critical; however, new designs have eliminated this problem. The plate-type net radiometer, most often the modified Gier and Dunkle design sold commercially in the United States, is occasionally used in routine air pollution investigations. The thermopile heat flow transducer is blackened with a material that is easily cleaned with water or naphtha. Because the thermopile is uncovered for total spectrum response, a built-in blower, available for operation on 115 V 50/60 Hz or 12 V d.c., draws air across the element at a constant rate eliminating the effects of varying natural winds. The device is temperature-compensated and typically has a sensitivity of 2.2 μV per W/m^2, a response time of 10 seconds, and a "relative" accuracy of two percent in calibration. When supplied with a reflective shield on its lower surface, this plate type net radiometer of the Gier and Dunkle design becomes a total hemispherical radiometer or unshielded pyranometer.

4.6.1.6 Recorders and Integrators for Pyranometers and Net Radiometers

The relatively high impedance and low signal of thermopile sensors, excluding silicon photovoltaic cells, limits their use with both indicating meters and recording meters. Electronic strip chart millivolt potentiometric recorders incorporating variable-range rheostats are preferred. The

variable-range rheostat permits the exact matching of the recorder scale to interchangeable sensors so that deflections of the meter represent engineering units, i.e., W/m^2, $cal/cm^2 \cdot min$, etc. The alternative is a standard millivoltmeter potentiometric recorder where the data, in millivolts, must be translated to units of energy, corresponding to full-scale values of 1370 W/m^2 or 1.96 $cal/cm^2 \cdot min$. It may also be necessary, especially if the signal is to be used as an input to a computer, to combine preamplification with scaling.

4.6.2 SPECIFICATIONS

4.6.2.1 Procurement

In purchasing a solar radiation measurement system, follow the practice of matching the data requirements to the instrument selection, specifying the performance required on the purchase order (complete with test method to verify performance) and testing the performance in receiving. See Section 4.1.4.5 for comments on traceability protocol. Many types of radiation instruments have been developed, especially in recent years, because of an increasing interest in environmental considerations (Gates, 1962), meteorological research (Monteith, 1972), and solar energy (Carter, et al., 1977). Except for special studies, the requirements for relating radiation to stability can be satisfied by purchasing sensors of Class 2 or Class 3 as identified by the WMO (see Table 4.6.1).

Table 4.6.1 Classification of Pyranometers According to Physical Response Characteristics

	Sens. (mW/cm^2)	Temp. (%)	Lin. (%)	Max Time Constant (sec.)	Cosine Response (%)
1st Class	± 0.1	± 1	± 1	25	± 3.0
2nd Class	± 0.5	± 2	± 2	60	± 5.7
3rd Class	± 1.0	± 5	± 3	240	± 10

Class 2 sensors offer the advantage of providing data comparable to that collected at National Weather Service stations and at key locations of Department of Energy (DOE). The sensors to be specified should be commercially available, field proven by the manufacturer for several years, and have the technical requirements established by WMO standards. Several American Society for Testing and Materials (ASTM) standards are available (ASTM, 1984). When purchasing a recorder or integrator, one must match the calibration factor or sensitivity of the sensor to the readout equipment. It must be recognized that the signals from net radiometers, in contrast to pyranometers, require zero-offset capability to accommodate both negative and positive voltage outputs.

4.6.2.2 Acceptance Testing

Physical inspection of the relatively fragile pyranometers or net radiometers immediately after delivery of the instrument is important. One must be sure that the calibration data have been received and that these data correspond to the serial number of the instrument. Storage of this information

will prove helpful when the time comes to have the calibration of the instrument checked, or to replace the sensor or readout device. Few organizations are equipped or staffed to bench-test a radiometer to verify calibration, but a quick determination can be made indoors as to whether the sensor and recorder or integrator system is operating by exposing the sensor to the light of a tungsten lamp. It may be necessary to place the instrument fairly close to the lamp. Covering the sensor for several hours will ensure that the system is not "dark counting."

4.6.2.3 Calibration

The user of a pyranometer or net radiometer is normally not equipped to calibrate the sensor. The best the user can do is to perform field calibration checks on two cloudless sky days. These checks involve a side-by-side comparison of the sensor to a sensor of similar design, the calibration of which can be traced to a transfer standard. Since 1975 all measurements have been made in accordance with the Absplute Radiation Scale or equivalently the World Radiometric Reference established at the International Pyrheliometric Comparison IV at Davos, Switzerland (NCAR, 1984, pp. 4-103). If a side-by-side comparison is not possible, the device should be returned to the manufacturer or to a laboratory with the facilities to check the calibration. The frequency of making comparative readings or having factory calibrations will depend on environmental conditions. Any indication of discoloration or peeling of a blackened surface or of scratches on the hemispheres of a pyranometer warrants recalibration and/or service.

Net radiometers are more delicate and require more frequent attention than pyranometers. Pyranometers of high quality in a clean atmosphere may require recalibration annually; net radiometers should be recalibrated at least yearly. Calibrating the recorder or integrator is an easy task. The standard method involves the use of a precision potentiometer to impress known voltages into the circuit. The linearity of the readout instrument may be checked by introducing a series of voltages covering the full scale, checking first up-scale and then down-scale. Adjustments should be made as necessary. In the absence of a precision potentiometer, it may be possible to introduce a calibrated millivolt source that covers one or two points. Integrators can be checked the same way, except that the input value must also be timed.

4.6.3 OPERATIONS

4.6.3.1 Installation

The site selected for an upward-looking pyranometer should be free from any obstruction above the plane of the sensor and should be readily accessible for cleaning and maintenance. It should be located so that shadows will not be cast on the device, and away from light-colored walls or other objects likely to reflect sunlight. A flat roof is usually a good choice; but if such a site is not possible, a rigid stand with a horizontal surface some distance from buildings or other obstructions should be used. A site survey of the angular elevation above the plane of the radiometer surface should be made through 360 degrees (The Eppley Laboratory, Inc.).

The same procedures and precautions should be followed for net radiometers that are both upward- and downward-looking. However, the

instrument must be supported on an arm extending from a vertical support about 1 m above the ground. Except for net radiometers with heavy-duty domes, which are installed with a desiccant tube in series with the sensor chamber, most other hemispherical net radiometers require the positive pressure of a gas--usually nitrogen--to both maintain the shape of the polyethylene domes and purge the area surrounding the thermopile. In on increasingly popular design, there is a requirement for internal purging with nitrogen and external ventilation with compressed dry air through holes on the frame. The compressed air supply minimizes fogging and condensation.

Precautions must be taken to avoid subjecting radiometers to mechanical shock during installation. They should be installed securely and leveled using the circular spirit level attached to the instrument. Net radiometers are difficult to mount and to maintain free of vibration. Pyranometers of the Moll-Gorzynski design, used extensively by Atmospheric Environmental Sciences (AES) of Canada, are oriented so that the emerging leads face north (Figure 4.6.4). This minimizes solar heat on the electrical connections of an instrument that is not temperature compensated. The thermopiles of these instruments should be oriented so that the long side of the thermopile points east and west (Latimer, 1972). The cable used to connect the pyranometer to the readout device, recorder, or integrator should be between 16 and 20 gauge and made of shielded, waterproofed 2-conductor copper wire. The sensor, shield, and readout device should be connected to a common ground. Potentiometric millivolt recorders are to be used with most high-impedance, low-signal radiometers. Cable lengths of 300 m or more are practical. Galvanometric recorders can be used with silicon cell radiometers. Soldered, copper-to-copper junctions between instrument connectors and/or cables are essential. Pyranographs or actinographs should be installed on a level surface immune to shadows. These instruments should be placed in such a way that the sensitive bimetallic strips lie within 2 degrees of true east and west with the glass inspection window facing north (in the northern hemisphere).



Figure 4.6.4 *A Moll-Gorczynskia Solarimeter (U.S. Army, 1975)*

4.6.3.2 Field Operation of a Solar Radiation System

As part of the quality assurance program, a field calibration check should be performed at least once every 6 months according to the procedures outlined in Section 4.6.2.3. Solar radiation instruments require almost daily attention. The data should be inspected for a reasonable diurnal pattern and the absence of dark counting. Where strip chart or digital printers are used, daily time checks are desirable. Data retrieval will depend upon program

objectives; but even for climatological programs, data should be collected monthly. All operational activities during a site visit should be logged.

4.6.3.3 Preventive Maintenance

All types of radiometers require frequent cleaning to remove any material deposited on the surface that will intercept the radiation. In most cases, this is a daily operation. The outer hemisphere should be wiped clean and dry with a lint-free soft cloth, using alcohol.. Any scratching of the surface will alter the transmission properties of the glass, so cleaning must be done with care. If frozen snow, glazed ice, hoarfrost or rime ice is present, an attempt should be made to remove the deposit carefully with warmed cloths.

Should the internal surface of a pyranometer's outer hemisphere become coated with moisture, it can be cleaned by carefully removing the outer hemisphere on a dry day and allowing the air to evaporate the moisture, then checking the dessicant. If removal of a hemisphere exposes the thermopile element, extreme care should be taken because it is fragile and easily damaged. About once each month, the desiccant installed in most pyranometers should be inspected. Whenever the silica gel drying agent is pink or white instead of blue, it should be replaced or rejuvenated by drying it out on a pan in 135°C oven. The level should be checked after each servicing of the radiometer, or at least monthly. Significant errors can result from misalignment.

Net radiometers require more frequent maintenance attention than pyranometers. It is necessary to replace the polyethylene domes as often as twice a year or more before the domes become discolored, distorted, or cracked. More frequent replacement is necessary in polluted environments due to accelerated degradation of plastic hemispheres when exposed to pollutants. A daily maintenance schedule is essential to check on the proper flow of gas in instruments that are inflated and purged with nitrogen. All PM activities should be recorded in a log.

4.6.4 PERFORMANCE AUDIT METHODS

A performance audit on a solar radiation system is only practical with a CTS. The CTS must have the spectral response and exposure equivalent to the instrument being audited. One diurnal cycle will establish an estimate of accuracy sufficient for most air quality monitoring applications. The method of reporting the data from the monitoring instrument (daily integrated value, hourly integrated value, average intensity per hour, etc.) must be used in reducing the data from the CTS to provide a meaningful comparison. An audit frequency of at least six months is recommended.

4.6.5 REFERENCES

ASTM, 1984: Calibration of secondary reference pyrheliometers and pyrheliometers for field use, E816. American Society for Testing and Materials, Philadelphia, PA.

Carter, E. A. et al., 1977: Catalog of solar radiation measuring equipment. ERDA/ORO/5361-1, U.S. Energy and Development Administration.

Gates, D. M., 1962: *Energy Exchange in the Biosphere.* Harper and Row.

Latimer, J. R., 1972: Radiation measurement. *Technical Manual Series No. 2,* International Field Year for the Great Lakes, Canadian National Commission for the Hydrological Decade.

Monteith, J. L., 1972: Survey of instruments for micrometeorology. *International Biological Programs Handbook No. 22.* Blackwell Scientific Publications, Osney Mead, Oxford, England.

NCAR, 1984: Instructor's Handbook on Meteorological Instrumentation, F. V. Brock, Editor. NCAR Technical Note, NCAR/TN-237+1A.

U.S.Army, 1975: Part 2, natural environmental factors. *Engineering Design Handbook, Environmental Series.* Department of the Army, Material Command.

WMO, 1971: Guide to meteorological instrument and observing practices. *World Meteorological Organization No. 8TP3,* 4th edition, Geneva, Switzerland.

☆U.S. GOVERNMENT PRINTING OFFICE:1994-550-001/80371